

1
AUG 10 1915
SEP 27 1915

4-683.

Mineral Survey No. 3207.

Lot No. _____

Arizona Land District.

FIELD NOTES

OF THE SURVEY OF THE MINING CLAIM OF

D and D Company,

known as the

Moore No.1, Moore No.2, Moore No.3, Moore No.4, Moore No.5, Moore No.7,
Moore No.8, Moore No.9, Moore No.10, Moore No.11, Moore No.13, Moore No.14,
Moore No.15, Moore No.16, Moore No.20, Moore No.21, Moore No.26, Moore No.27,
Moore No.31, Moore No.32, Moore No.33, Moore No.34, Moore No.49.

Plomosa Mining District,

Yuma County, Arizona.

Approx Section s 10, 11, 14, 15 Township 3 N., Range 16 W., G.S.R.M.,

Surveyed under instructions dated ^{June 29, 1915.} ~~July 9, 1915.~~ 1, ^{Unsurveyed.}

by C. C. Thompson,
U. S. Deputy Mineral Surveyor

Claim located (See location notices), 1
Survey commenced July 1, 1915., 1
Survey completed July 20, 1915., 1

6-169

Address of Claimant's Attorney:
Thos. D. Molloy,
Yuma, Arizona.

SURVEY NO. 3207.

MOORE NO. 1

Beginning at Cor. No. 1.

Identical with Cor. Nos 2-4-3 Moore No. 2, Moore No. 7 and Moore No. 8 lodes respectively, all of this survey.

A stone 8 x 12 x 26 ins. set 6 ins. in the ground to bed rock and surrounded by substantial mound of earth and stone, with mound of stone, chiseled 1-M1-2-M2-4-M7-3-M8-3207 and a cross at corner point,

whence,

U. S. M. M. No. 3207 bears S. 58° 35' 20" E. 5942.51 ft.

A cross on a 3 x 4 ft. face of a cliff, chiseled 1-M1-2-M2-4-M7-3-M8-3207-B.R., bears N. 3° 01' E. 17.2 ft.

No other bearings available.

Thence N. 25° 21' E.

300 To east end center.

600 To Cor. No. 2.

Identical with Cor. No. 3 Moore No. 7 lode of this survey, the S. W. Cor. Judd No. 16 and the S. E. Cor. Judd No. 24 lodes respectively, both unsurveyed, L. S. Judd claimant.

A stone 12 x 14 x 24 ins. set 14 ins. in the ground, with mound of stone, chiseled 2-M1-3-M7-3207 and a cross at corner point.

No bearings available.

Thence N. 64° 39' W.

1500 To Cor. No. 3.

Identical with the S. W. Cor. Judd No. 24 lode, unsurveyed.

A post 4 ins. square 3 ft. long set 16 ins. in the ground and surrounded by mound of earth and stone, scribed 3-M1-3207.

No bearings available.

SURVEY NO. 3207.

Feet.	Thence S. 25° 21' W.
300	To west end center.
600	To Cor. No. 4.
	Identical with Cor. No. 3 Moore No. 2 lode of this survey.
	A post 4 ins. square 3 ft. long, set 16 ins. in the ground and surrounded by mound of earth and stone, scribed 4-M1-3-M2-3207.
	No bearings available.
	Thence S. 64° 39' E.
1500	To Cor. No. 1 the place of beginning.
	MOORE NO. 2
	Beginning at Cor. No. 1.
	Identical with Cor. No. 1-4-4 Moore No. 3, Moore No. 8 and Moore No. 9 lodes respectively, all of this survey.
	A stone 10 x 16 x 26 ins. set 14 ins. in the ground, with mound of stone, chiseled 1-M2-1-M3-4-M8-4-M9-3207 and a cross at corner point,
	whence,
	U. S. M. M. No. 3207 bears S. 64° 23' E. 5909.37 ft.
	No other bearings available.
	Thence N. 25° 21' E.
300	To east end center.
600	To Cor. No. 2.
	Identical with Cor. No. 1-4-3 Moore No. 1, Moore No. 7 and Moore No. 8 lodes respectively, all of this survey, previously described.
	Thence N. 64° 39' W.
1500	To Cor. No. 3.
	Identical with Cor. No. 4 Moore No. 1 lode of this survey, previously described.
	Thence S. 25° 21' W.

SURVEY NO. 3207.

4

Feet.
300 To west end center.

600 To Cor. No. 4.

Identical with Cor. No. 4 Moore No. 3 lode of this survey.

A stone 7 x 14 x 24 ins. set 14 ins. in the ground, with mound of stone, chiseled 4-M2-4-M3-3207 and a cross at corner point,

whence,

A cross on a 3 x 6 ft. rock face, chiseled 4-M2-4-M3-3207-B.R.; bears S. 25° 21' W. 7.3 ft.

No other bearings available.

Thence S. 64° 39' E.

1500 To Cor. No. 1 the place of beginning.

MOORE NO. 3

Beginning at Cor. No. 1.

Identical with Cor. Nos 1-4-4 Moore No. 2, Moore No. 8 and Moore No. 9 lodes respectively, all of this survey, previously described;

whence,

U. S. M. M. No. 3207 bears S. 64° 23' E. 5909.37 ft.

Thence S. 25° 21' W.

300 To east end center.

600 To Cor. No. 2.

Identical with Cor. Nos 1-3-4 Moore No. 4, Moore No. 9 and Moore No. 10 lodes respectively, all of this survey.

A stone 10 x 14 x 28 ins. set 16 ins. in the ground, with mound of stone, chiseled 2-M3-1-M4-3-M9-4-M10-3207 and a cross at corner point.

No bearings available.

Thence N. 64° 39' W.

1121 Wagon road, course northerly and southerly.

1500 To Cor. No. 3.

Identical with Cor. No. 4 Moore No. 4 lode of this

SURVEY NO. 3207.

Feet. survey.

A 4 x 6 ft. face of bed rock, with mound of stone, chiseled 3-M3-4-M4-3207 and a cross at corner point.

No bearings available.

Thence N. 25° 21' E.

198 Wagon road, course northwesterly and southeasterly.

300 To west end center.

600 To Cor. No. 4.

Identical with Cor. No. 4 Moore No. 2 lode of this survey, previously described.

Thence S. 64° 39' E.

1500 To Cor. No. 1 the place of beginning.

MOORE NO. 4

Beginning at Cor. No. 1.

Identical with Cor. Nos 2-3-4 Moore No. 3, Moore No. 9 and Moore No. 10 lodes respectively, all of this survey, previously described,

whence,

U. S. M. M. No. 3207 bears S. 70° 11' 10" E.
5936.88 ft.

Thence S. 25° 21' W.

300 To east end center.

553 Wagon road, course northwesterly and southeasterly.

600 To Cor. No. 2.

Identical with Cor. Nos 1-3-4 Moore No. 5, Moore No. 10 and Moore No. 11 lodes respectively, all of this survey.

A stone 9 x 18 x 24 ins. set 14 ins. in the ground, with mound of stone, chiseled 2-M4-1-M5-3-M10-4-M11-3207 and a cross at corner point.

No bearings available.

Thence N. 64° 39' W.

Feet.
1500

To Cor.No. 3.

Identical with Cor. No. 4 Moore No. 5 lode of this survey.

A post 4 ins. square 3 ft. long set 16 ins. in the ground and surrounded by mound of earth and stone, scribed 3-M4-4-M5-3207.

No bearings available.

Thence N. 25° 21' E.

300 To west end center.

600 To Cor. No. 4.

Identical with Cor. No. 3 Moore No. 3 lode of this survey, previously described.

Thence S. 64° 39' E.

379 Wagon road, course northerly and southerly.

1500 To Cor. No. 1 the place of beginning.

MOORE NO. 5

Beginning at Cor. No. 1.

Identical with Cor. Nos 2-3-4 Moore No. 4, Moore No. 10 and Moore No. 11 lodes, respectively, all of this survey, previously described,

whence,

U. S. M. M. No. 3207 bears S. 75° 52' 30" E.
6024.45 ft.

Thence S. 40° 36' W.

310 To east end center.

620 To Cor. No. 2.

Identical with Cor. No. 3 Moore No. 11 lode of this survey, the N. E. Cor. Moore No. 6 and the N. W. Cor. Moore No. 12 lodes respectively, both unsurveyed, claimant herein.

A post 4 ins. square 3 ft. long set 16 ins. in the ground and surrounded by mound of earth and stone, scribed 2-M5-3-M11-3207.

No bearings available.

SURVEY NO. 3207.

Feet. Thence N. 64° 39' W.

1500 To Cor. No. 3.

Identical with the N. W. Cor. Moore No. 6 lode, unsurveyed.

A post 4 ins. square 3 ft long, set 16 ins. in the ground and surrounded by mound of earth and stone, scribed 3-M5-3207,

whence,

A cross on an ironwood tree 6 ins. diam., scribed 3-M5-3207-B.T., bears S. 80° 05' W. 39.2 ft.

No other bearings available.

Thence N. 40° 36' E.

310 To west end center.

620 To Cor. No. 4.

Identical with Cor. No. 3 Moore No. 4 lode of this survey, previously described.

Thence S. 64° 39' E.

1500 To Cor. No. 1 the place of beginning.

MOORE NO. 7

Beginning at Cor. No. 1.

Identical with Cor. Nos 2-4-3 Moore No. 8, Moore No. 13 and Moore No. 14 lodes respectively, all of this survey.

A 4 x 6 ft. face on bed rock, with mound of stone, chiseled 1-M7-2-M8-4-M13-3-M14-3207 and a cross at corner point,

whence,

U. S. M. M. No. 3207 bears S. 56° 33' 10" E. 4453.62 ft.

A cross on a 5 x 6 ft. rock face 6 ft. high on west side, chiseled 1-M7-2-M8-4-M13-3-M14-3207-B.R., bears S. 64° 39' E. 43.2 ft.

No other bearings available.

Thence N. 25° 21' E.

300 To east end center.

600 To Cor. No. 2.

SURVEY NO. 3207.

Feet.

Identical with Cor. No. 3 Moore No. 13 lode of this survey, the S. W. Cor. Judd No. 8 and the S. E. Cor. Judd No. 16 lodes respectively, both unsurveyed, L. S. Judd claimant.

A rock in place 3 x 4 ft. x 1 ft. above ground, with mound of stone, chiseled 2-M7-3-M13-3207 and a cross at corner point.

No bearings available.

Thence N. 64° 39' W.

1500 To Cor. No. 3.

Identical with Cor. No. 2 Moore No. 1 lode of this survey, the S. W. Cor. Judd No. 16 and the S. E. Cor. Judd No. 24 lodes respectively, both unsurveyed, previously described.

Thence S. 25° 21' W.

300 To west end center.

600 To Cor. No. 4.

Identical with Cor. Nos 1-2-3 Moore No. 1, Moore No. 2 and Moore No. 8 lodes respectively, all of this survey, previously described.

Thence S. 64° 39' E.

1500 To Cor. No. 1 the place of beginning.

MOORE NO. 8

Beginning at Cor. No. 1.

Identical with Cor. Nos 1-4-4 Moore No. 9, Moore No. 14 and Moore No. 15 lodes respectively, all of this survey.

A stone 12x16 x 24 ins. set 14 ins. in the ground, with mound of stone, chiseled 1-M8-1-M9-4-M14-4-M15-3207 and a cross at corner point, whence,

U. S. M. M. No. 3207 bears S. 64° 17' 40" E.
4409.33 ft.

A cross on a 5 x 6 ft. rock face, chiseled 1-M8--

SURVEY NO. 3207.

9

Feet. 1-M9-4-M14-4-M15-3207-B.R.; bears S. 35° 39' E. 9.4 ft.

No other bearings available.

Thence N. 25° 21' E.

300 To east end center.

600 To Cor. No. 2.

Identical with Cor. Nos 1-3-4 Moore No. 7, Moore No. 14 and Moore No. 13 lodes respectively, all of this survey, previously described.

Thence N. 64° 39' W.

1500 To Cor. No. 3.

Identical with Cor. Nos 1-2-4 Moore No. 1, Moore No. 2 and Moore No. 7 lodes respectively, all of this survey, previously described.

Thence S. 25° 21' W.

300 To west end center.

600 To Cor. No. 4.

Identical with Cor. Nos 1-1-4 Moore No. 2, Moore No. 3 and Moore No. 9 lodes respectively, previously described, all of this survey.

Thence S. 64° 39' E.

1500 To Cor. No. 1 the place of beginning.

MOORE NO. 9 LODES.

Beginning at Cor. No. 1.

Identical with Cor. Nos 1-4-4 Moore No. 8, Moore No. 14 and Moore No. 15 lodes respectively, all of this survey, previously described,

whence,

U. S. M. M. No. 3207 bears S. 64° 17' 40" E.
4409.33 ft.

Thence S. 25° 21' W.

300 To east end center.

Feet.
600

To Cor. No. 2.

Identical with Cor. Nos 1-3-4 Moore No. 10, Moore No. 15 and Moore No. 16 lodes respectively, all of this survey.

A stone 8 x 16 x 26 ins. set 14 ins. in the ground, with mound of stone, chiseled 2-M9-1-M10-3-M15-4-M16-3207 and a cross at corner point.

No bearings available.

Thence N. 64° 39' W.

480

Wagon road, course westerly and southeasterly.

1500

To Cor. No. 3.

Identical with Cor. Nos 2-1-4 Moore No. 3, Moore No. 4 and Moore No. 10 lodes respectively, all of this survey, previously described.

Thence N. 25° 21' E.

300

To west end center.

600

To Cor. No. 4.

Identical with Cor. Nos 1-1-4 Moore No. 3, Moore No. 3 and Moore No. 8 lodes respectively, all of this survey, previously described.

Thence S. 64° 39' E.

1500

To Cor. No. 1 the place of Beginning.

MOORE NO. 10

Beginning at Cor. No. 1.

Identical with Cor. Nos 2-3-4 Moore No. 9, Moore No. 15 and Moore No. 16 lodes respectively, all of this survey, previously described,

whence,

U. S. M. M. No. 3207 bears S. 73° 03' E. 4446.27 ft.

Thence S. 25° 21' W.

300

To east end center.

600

To Cor. No. 2.

SURVEY NO. 3207.

Feet. Identical with Cor. Nos 1-3 Moore No. 11 and Moore No. 16 lodes respectively, both of this survey, and the N. W. Cor. Moore No. 17 lode, unsurveyed, claimant herein.

A post 4 ins. square 3 ft. long set 14 ins. in the ground and surrounded by mound of earth and stone, scribed 2-M10, 1-M11, 3-M16-3207.

No bearings available.

thence N. 64° 39' W.

913 Wagon road, course northerly and southerly.
1407 Wagon road, course northwesterly and southeasterly.
1500 To Cor. No. 3.

Identical with Cor. Nos 1-2-4 Moore No. 5, Moore No. 4 and Moore No. 11 lodes respectively, all of this survey, previously described.

Thence N. 25° 21' E.

47 wagon road, course northwesterly and southeasterly.
300 To west end center.
600 To Cor. No. 4.

Identical with Cor. Nos 2-1-3 Moore No. 3, Moore No. 4 and Moore No. 9 lodes respectively, all of this survey, previously described.

Thence S. 64° 39' E.

1020 Wagon road, course westerly and southeasterly.
1500 To Cor. No. 1 the place of beginning.

MOORE NO. 11 LODES.

Beginning at Cor. No. 1.

Identical with Cor. Nos 2-3 Moore No. 10 and Moore No. 16 lodes respectively, both of this survey, and the N. W. Cor. Moore No. 17 lode, unsurveyed, previously described,

whence,

U. S. M. M. No. 3207 bears S. 79° 32' 40" E.

4562.48 ft.

SURVEY NO. 3207.

feet. Thence S. 40° 36' W.

310 To east end center.

620 To Cor. No. 2.

Identical with the N. E. Cor. Moore No. 12, the S. W. Cor. Moore No. 17 and the N. W. Cor. Moore No. 18 lodes respectively, all unsurveyed, claimant herein.

A post 4 ins. square 3 ft. long set 14 ins. in the ground and surrounded by mound of earth and stone, scribed 2-M11-3207.

No bearings available.

Thence N. 64° 39' W.

1500 To Cor. No. 3.

Identical with Cor. No. 2 Moore No. 5 lode of this survey, the N. E. Cor. Moore No. 6 and the N. W. Cor. Moore No. 12 lodes respectively, both unsurveyed, previously described.

Thence N. 40° 36' E.

310 To west end center.

620 To Cor. No. 4.

Identical with Cor. Nos 2-1-3 Moore No. 4, Moore No. 5 and Moore No. 10 lodes respectively, all of this survey, previously described.

Thence S. 64° 39' E.

93 Wagon road, course northwesterly and southeasterly.

587 Wagon road, course northerly and southerly.

1500 To Cor. No. 1 the place of beginning.

MOORE NO. 13

Beginning at Cor. No. 1.

Identical with Cor. Nos 2-3 Moore No. 14 and Moore No. 20 lodes respectively, both of this survey, and the S. W. Cor. Moore No. 19 lode, unsurveyed, claimant herein.

A stone 7' x 8 x 26 ins. set 14 ins. in the ground,

SURVEY NO. 3207.

Feet. with mound of stone, chiseled 1-M13-2-M14-3-M20-3207 and a cross at corner point,

whence,

U. S. M. M. No. 3207 bears S. 52° 28' 50" E. 2976.13 ft.

No other bearings available.

Thence N. 25° 21' E.

300 To east end center.

600 To Cor. No. 2.

Identical with the S. W. Cor. Judd No. 1, the S. E. Cor. Judd No. 8 lodes respectively, both unsurveyed, L. S. Judd claimant, and the N. W. Cor. Moore No. 19 lode, unsurveyed.

Not set as it falls on crumbly sloping bed rock.

W.C. hereafter described brs. N. 64° 39' W. 4.50 ft.

No bearings available.

Thence N. 64° 39' W.

4.50 To witness corner to Cor. No. 2.

A rock in place 2 x 3 ft. x 3 ft. above ground, with mound of stone, chiseled W.C.-2-M13-3207 and a cross at corner point.

No bearings available.

1500 To Cor. No. 3.

Identical with Cor. No. 2 Moore No. 7 lode of this survey, the S. W. Cor. Judd No. 8 and the S. E. Cor. Judd No. 16 lodes respectively, both unsurveyed, previously described.

Thence S. 25° 21' W.

300 To west end center.

600 To Cor. No. 4.

Identical with Cor. Nos. 1-2-3 Moore No. 7, Moore No. 8 and Moore No. 14 lodes respectively, all of this survey, previously described.

Thence S. 64° 39' E.

SURVEY NO. 3207.

Feet.
1500

To Cor. no. 1 the place of beginning.

MOORE NO. 14

Beginning at Cor. No. 1.

Identical with Cor. Nos 1-4-4 Moore No. 15, Moore No. 20 and Moore No. 21 lodes respectively, all of this survey.

A stone 8 x 16 x 34 ins. set 12 ins. in the ground, with mound of stone, chiseled 1-M14-1-M15-4-M20-4-M21-3307 and a cross at corner point,

whence,

U. S. M. M. No. 3207 bears S. 64° 06' 40" E.
2909.38 ft.

No other bearings available.

Thence N. 25° 21' E.

300 To east end center,

600 To Cor. No. 2.

Identical with Cor. Nos 1-3 Moore No. 13 and Moore No. 20 lodes respectively, both of this survey, and the S. W. Cor. Moore No. 19 lode, unsurveyed, previously described.

Thence N. 64° 39' W.

1500 To Cor. No. 3.

Identical with Cor. Nos 1-2-4 Moore No. 7, Moore No. 8 and Moore No. 13 lodes respectively, all of this survey, previously described.

Thence S. 25° 21' W.

300 To west end center.

600 To Cor. No. 4.

Identical with Cor. Nos 1-1-4 Moore No. 8, Moore No. 9 and Moore No. 15 lodes respectively, all of this survey, previously described.

Thence S. 64° 39' E.

SURVEY NO. 3207.

Feet.
1500

To Cor. No. 1 the place of beginning.

MOORE NO. 15

Beginning at Cor. No. 1.

Identical with Cor. Nos 1-4-4 Moore No. 14, Moore No. 20 and Moore No. 21 lodes respectively, all of this survey, previously described, whence;

U. S. M. M. No. 3207 bears S. 64° 06' 40" E.
2909.38 ft.

Thence S. 25° 21' W.

300 To east end center.

600 To Cor. No. 2.

Identical with Cor. Nos 1-3 Moore No. 16 and Moore No. 21 lodes respectively, both of this survey, and the N. W. Cor. Moore No. 22 lode, unsurveyed, claimant herein.

A stone 10 x 12 x 26 ins. set 14 ins. in the ground, with mound of stone, chiseled 2-M15-1-M16-3-M21-3207 and a cross at corner point.

No bearings available.

Thence N. 64° 39' W.

1500 To Cor. No. 3.

Identical with Cor. Nos 2-1-4 Moore No. 9, Moore No. 10 and Moore No. 16 lodes respectively, all of this survey, previously described.

Thence N. 25° 21' E.

300 To west end center.

600 To Cor. No. 4.

Identical with Cor. Nos 1-1-4 Moore No. 8, Moore No. 9 and Moore No. 14 lodes respectively, all of this survey, previously described.

Thence S. 64° 39' E.

1500 To Cor. No. 1 the place of beginning.

Feet.	MOORE NO. 16
	Beginning at Cor. No. 1. <p>Identical with Cor. Nos 2-3 Moore No. 15 and Moore No. 21 lodes respectively, both of this survey, and the N. W. Cor. Moore No. 22 lode, unsurveyed, previously described, whence, U. S. M. M. No. 3207 bears S. 75° 47' 10" E. 2965.06 ft.</p> <p style="text-align: center;">-----</p> <p style="text-align: center;">Thence S. 25° 21' W.</p>
300	To east end center.
600	To Cor. No. 2. <p>Identical with the N. E. Cor. Moore No. 17, the S. W. Cor. Moore No. 22 and the N. W. Cor. Moore No. 23 lodes, all unsurveyed, claimant herein. A stone 10 x 12 x 24 ins. set 12 ins. in the ground, with mound of stone, chiseled 2-M16-3207 and a cross at corner point. No bearings available.</p> <p style="text-align: center;">-----</p> <p style="text-align: center;">Thence N. 64° 39' W.</p>
1500	To Cor. No. 3. <p>Identical with Cor. Nos 2-1 Moore No. 10 and Moore No. 11 lodes respectively, both of this survey, and the N. W. Cor. Moore No. 17 lode, unsurveyed, previously described.</p> <p style="text-align: center;">-----</p> <p style="text-align: center;">Thence N. 25° 21' E.</p>
300	To west end center.
600	To Cor. No. 4. <p>Identical with Cor. Nos 2-1-3 Moore No. 9, Moore No. 10 and Moore No. 15 lodes respectively, all of this survey, previously described.</p> <p style="text-align: center;">-----</p> <p style="text-align: center;">Thence S. 64° 39' E.</p>
1500	To Cor. No. 1 the place of beginning.

SURVEY NO. 3207.

Feet

MOORE NO. 20

Beginning at Cor. No. 1.

Identical with Cor. Nos 1-4-4 Moore No. 21, Moore No. 26 and Moore No. 27 lodes respectively, all of this survey.

An 8 x 10 ft. rock face, with mound of stone, chiseled 1-M20, 1-M21, 4-M26, 4-M27-3207 and a cross at corner point,

whence,

U. S. M. M. No. 3207 bears S. 63° 38' 40" E. 1409.46 ft.

No other bearings available.

Thence N. 25° 21' E.

300 To east end center.

600 To Cor. No. 2.

Identical with Cor. No. 3 Moore No. 26 lode of this survey, the S. E. Cor. Moore No. 19 and the S. W. Cor. Moore No. 25 lodes respectively, both unsurveyed, claimant herein.

A stone 7 x 18 x 24 ins. set 12 ins. in the ground, with mound of stone, chiseled 2-M20-3-M26-3207 and a cross at corner point,

whence,

A cross on top face of a boulder 6 x 8 ft. x 6 ft. above ground, chiseled 2-M20-3-M26-3207-B.R., bears S. 88° 16' W. 14.5 ft.

No other bearings available.

Thence N. 64° 33' W.

1500 To Cor. No. 3.

Identical with Cor. Nos 1-2 Moore No. 13 and Moore No. 14 lodes respectively, both of this survey, and the S. W. Cor. Moore No. 19 lode, unsurveyed, previously described.

Thence S. 25° 21' W.

300 To west end center.

Feet.
600

To Cor. No. 4.

Identical with Cor. No~~s~~ 1-1-4 Moore No. 14, Moore No. 15 and Moore No. 21 lodes respectively, all of this survey, previously described.

Thence S. 64° 33' E.

1500

To Cor. No. 1 the place of beginning.

MOORE NO. 21

Beginning at Cor. No. 1.

Identical with Cor. No~~s~~ 1-4-4 Moore No. 20, Moore No. 26 and Moore No. 27 lodes respectively, all of this survey, previously described,

whence,

U. S. M. M. No. 3207 bears S. 63° 38' 40" E. 1409.46 ft.

Thence S. 25° 21' W.

300

To east end center.

600

To Cor. No. 2.

Identical with Cor. No. 3 Moore No. 27 lode of this survey, the N. E. Cor. Moore No. 22 and the N. W. Cor. Moore No. 28 lodes respectively, both unsurveyed, claimant herein.

A rock in place 2 x 3 ft. x 1 ft. above ground, with mound of stone, chiseled 2-M21-3-M27-3207 and a cross at corner point.

No bearings available.

Thence N. 64° 33' W.

1500

To Cor. No. 3.

Identical with Cor. No~~s~~ 2-1 Moore No. 15 and Moore No. 16 lodes respectively, both of this survey, and the N. W. Cor. Moore No. 22 lode, unsurveyed, previously described.

Thence N. 25° 21' E.

Feet.	
300	To west end center.
600	To Cor. No. 4.
	Identical with Cor. Nos 1-1-4 Moore No. 14, Moore No. 15 and Moore No. 20 lodes respectively, all of this survey, previously described.
	Thence S. 64° 33' E.
1500	To Cor. No. 1 the place of beginning.
	MOORE NO. 26
	Beginning at Cor. No. 1.
	Identical with Cor. Nos 1-1-1 Moore No. 27, Moore No. 32 and Moore No. 33 lodes, all of this survey.
	A rock face at base of east side of cliff 20 ft. high, with mound of stone, chiseled 1-M26, 1-M27, 1-M32, 1-M33-3207 and a cross at corner point,
	whence,
	U. S. M. M. No. 3207 bears N. 78° 21' W. 93.4 ft.
	No other bearings available.
	Thence N. 25° 21' E.
300	To east end center.
600	To Cor. No. 2.
	Identical with Cor. Nos 1-2 Moore No. 31 and Moore No. 32 lodes respectively, both of this survey, and the S. E. Cor. Moore No. 25 lode, unsurveyed.
	A stone 8 x 8 x 28 ins. set 14 ins. in the ground, with mound of stone, chiseled 2-M26-1-M31-2-M32-3207 and a cross at corner point,
	whence,
	A cross on the face of a cliff 20 ft. high at north side, chiseled 2-M26-1-M31-2-M32-3207-B.R., bears S. 25° 21' W. 9.5 ft.
	No other bearings available.
	Thence N. 64° 33' W.
1500	To Cor. No. 3.

Feet. Identical with Cor. No. 2 Moore No. 20 lode of this survey, the S. E. Cor. Moore No. 19 and the S. W. Cor. Moore No. 25 lodes respectively, both unsurveyed, previously described.

300 To west end center. Thence S. 25° 21' W.

600 To Cor. No. 4.

Identical with Cor. Nos 1-1-4 Moore No. 20, Moore No. 21 and Moore No. 27 lodes respectively, all of this survey, previously described.

1500 To Cor. No. 1 the place of beginning. Thence S. 64° 33' E.

MOORE NO. 27

Beginning at Cor. No. 1.

Identical with Cor. Nos 1-1-1 Moore No. 26, Moore No. 32 and Moore No. 33 lodes, all of this survey, previously described, whence;

U. S. M. M. No. 3207 bears N. 78° 21' W. 93.4 ft.

300 To east end center. Thence S. 25° 21' W.

536.5 To witness corner to Cor. No. 2.

Identical with witness corner to Cor. No. 2 Moore No. 33 lode of this survey.

A stone 6 x 8 x 24 ins. set 12 ins. in the ground, with mound of stone, chiseled W.C.2-M27-2-M33-3207 and a cross at corner point. No bearings available.

600 To Cor. No. 2.

Identical with Cor. Nos 2-1 Moore No. 33 and Moore No. 34 lodes respectively, both of this survey, and the N. E. Cor. Moore No. 28 lode, unsurveyed. W.C. heretofore described brs. N. 25° 21' E. 63.5 ft.

Not set as it falls on south side of a steep cliff 40 ft. high.

No bearings available.

1500 To Cor. No. 3. Thence N. 64° 33' W.

Identical with Cor. No. 2 Moore No. 21 lode of this survey, the N. E. Cor. Moore No. 22 and the N. W. Cor.

SURVEY NO. 3207.

Feet. Moore No. 28 lodes respectively, both unsurveyed, previously described.

Thence N. 25° 21' E.

300 To west end center.

600 To Cor. No. 4.

Identical with Cor. Nos. 1-1-4 Moore No. 20, Moore No. 21 and Moore No. 26 lodes respectively, all of this survey, previously described.

Thence S. 64° 33' E.

1500 To Cor. No. 1 the place of beginning.

MOORE NO. 31

Beginning at Cor. No. 1.

Identical with Cor. Nos. 2-2 Moore No. 26 and Moore No. 32 lodes, both of this survey, and the S. E. Cor. Moore No. 25 lode, unsurveyed, previously described, whence,

U. S. M. M. No. 3207 bears S. 33° 39' W. 628.72 ft.

Thence N. 25° 21' E.

300 To west end center.

600 To Cor. No. 2.

Identical with Cor. No. 1 Moore No. 49 lode of this survey, the N. E. Cor. Moore No. 35 and the S. E. Cor. Moore No. 50 lodes respectively, both unsurveyed, claimant herein.

A stone 8 x 14 x 28 ins. set 14 ins. in the ground, with mound of stone, chiseled 2-M31-1-M49-3207 and a cross at corner point.

No bearings available.

Thence S. 64° 39' E.

1500 To Cor. No. 3.

Identical with Cor. No. 4 Moore No. 49 lode of

Feet. this survey, the N. W. Cor. Moore No. 37 lode, unsurveyed, claimant herein, and the S. W. Cor. Arizona lode, unsurveyed, L. S. Judd claimant.

A stone 8 x 10 x 24 ins. set 14 ins. in the ground, with mound of stone, chiseled 3-M31-4-M49-3207 and a cross at corner point.

No bearings available.

Thence S. 25° 21' W.

300 To east end center.

600 To Cor. No. 4.

Identical with Cor. No. 3 Moore No. 32 lode of this survey, the S. W. Cor. Moore No. 37 and the N. W. Cor. Moore No. 38 lodes respectively, both unsurveyed, claimant herein.

A stone 7 x 12 x 24 ins. set 12 ins. in the ground, with mound of stone, chiseled 4-M31-3-M32-3207 and a cross at corner point,

whence,

A cross at the base of a cliff 100 ft. high at the north side, chiseled 4-M31-3-M32-3207-B.R., bears S. 4° 53' E. 47.1 ft.

No other bearings available.

Thence N. 64° 39' W.

1500 To Cor. No. 1 the place of beginning.

MOORE NO. 32

Beginning at Cor. No. 1.

Identical with Cor. No. 1-1-1 Moore No. 26, Moore No. 27 and Moore No. 33 lodes, all of this survey, previously described,

whence,

U. S. M. M. No. 3207 bears N. 78° 21' W. 95.4 ft.

Thence N. 25° 21' E.

300 To west end center.

Feet.

600

To Cor. No. 2.

Identical with Cor. Nos 2-1 Moore No. 26 and Moore No. 31 lodes respectively, both of this survey, and the S. E. Cor. Moore No. 25 lode, unsurveyed, previously described.

Thence S. 64° 39' E.

1500

To Cor. No. 3.

Identical with Cor. No. 4 Moore No. 31 lode of this survey, the S. W. Cor. Moore No. 37 and the N. W. Cor. Moore No. 38 lodes respectively, both unsurveyed, previously described.

Thence S. 25° 21' W.

300

To east end center.

600

To Cor. No. 4.

Identical with Cor. No. 4 Moore No. 33 lode of this survey, the S. W. Cor. Moore No. 38 and the N. W. Cor. Moore No. 39 lodes respectively, both unsurveyed, claimant herein.

A 3 x 4 ft. face on bed rock, with mound of stone, chiseled 4-M32-4-M33-3207 and a cross at corner point.

No bearings available.

Thence N. 64° 39' W.

1500

To Cor. No. 1 the place of beginning.

MOORE NO. 33 LODE.

Beginning at Cor. No. 1.

Identical with Cor. Nos 1-1-1 Moore No. 26, Moore No. 27 and Moore No. 32 lodes, all of this survey, previously described,

whence,

U. S. M. M. No. 3207 bears N. 78° 21' W. 93.4 ft.

Thence S. 25° 21' W.

300

To west end center.

SURVEY NO. 3207.

Feet.
536.5

To witness corner to Cor. No. 2.

Identical with witness corner to Cor. No. 2 Moore No, 27 lode of this survey, previously described.

600

To Cor. No. 2. Identical with Cor. No. 2-1 Moore No. 27 and Moore No. 34 lodes respectively, both of this survey, and the N. E. Cor. Moore No. 28 lode, unsurveyed, previously described. Cor. not set as it falls on south side of a steep cliff 40 ft. high. W.C. heretofore described brs. N. 25° 21' E. 63.5 ft.

Thence S. 64° 39' E.

1500

To Cor. No. 3.

Identical with Cor. No. 4 Moore No. 34 lode of this survey, the S. W. Cor. Moore No. 39 and the N. W. Cor. Moore No. 40 lodes respectively, both unsurveyed, claimant herein.

A rock in place 4 x 7 ft. x 4 ft. above ground, with mound of stone, chiseled 3-M33-4-M34-3207 and a cross at corner point.

No bearings available.

Thence N. 25° 21' E.

300

To east end center.

600

To Cor. No. 4.

Identical with Cor. No. 4 Moore No. 33 lode of this survey, the S. W. Cor. Moore No. 38 and the N. W. Cor. Moore No. 39 lodes respectively, both unsurveyed, previously described.

Thence N. 64° 39' W.

1500

To Cor. No. 1 the place of beginning.

MOORE NO. 34

Beginning at Cor. No. 1.

Identical with Cor. No. 2-2 Moore No. 27 and Moore No. 33 lodes, both of this survey, and the N. E. Cor. Moore No. 28 lode, unsurveyed, previously described, whence,

U. S. M. M. No. 3207 bears N. 16° 25' 30" E. 584.96

ft.

W.C. hereafter described brs. S 25° 21' W 4 ft

SURVEY NO. 3207.

Feet.

Thence S. 25° 21' W.

4.0 To witness corner to Cor. No. 1.

The base of a cliff 40 ft. high at south side, with mound of stone, chiseled W. C. 1-M34-3207 and a cross at corner point.

No bearings available.

300 To west end center.

600 To Cor. No. 2.

Identical with the S. E. Cor. Moore No. 28, the N. E. Cor. Moore No. 29 and the N. W. Cor. Moore No. 35 lodes respectively, all unsurveyed, claimant herein.

A stone 7 x 16 x 24 ins. set 14 ins. in the ground, with mound of stone, chiseled 2-M34-3207 and a cross at corner point.

No bearings available.

Thence S. 64° 39' E.

1500 To Cor. No. 3.

Identical with the N. E. Cor. Moore No. 35, the S. W. Cor. Moore No. 40 and the N. W. Cor. Moore No. 41 lodes respectively, all unsurveyed, claimant herein.

A stone 6 x 12 x 24 ins. set 12 ins. in the ground, with mound of stone, chiseled 3-M34-3207 and a cross at corner point.

No bearings available.

Thence N. 25° 21' E.

300 To east end center.

600 To Cor. No. 4.

Identical with Cor. No. 3 Moore No. 33 lode of this survey, the S. W. Cor. Moore No. 39 and the N. W. Cor. Moore No. 40 lodes respectively, both unsurveyed, previously described.

Thence N. 64° 39' W.

1500 To Cor. No. 1 the place of beginning.

Feet.

MOORE NO. 49

Beginning at Cor. No. 1.

Identical with Cor. No. 2 Moore No. 31 lode of this survey, the N. E. Cor. Moore No. 25 and the S. E. Cor. Moore No. 50 lodes respectively, both unsurveyed, previously described,

whence,

U. S. M. M. No. 3207 bears S. 29° 35' 50" W. 1225.50 ft.

Thence N. 25° 21' E.

300 To west end center.

600 To Cor. No. 2.

Identical with the N. E. Cor. Moore No. 50 lode, unsurveyed.

A stone 7 x 8 x 24 ins. set 12 ins. in the ground, with mound of stone, chiseled 2-M49-3207 and a cross at corner point.

No bearings available.

Thence S. 64° 39' E.

820 Wagon road, course, northerly and southerly.

1500 To Cor. No. 3.

Identical with the N. W. Cor. Arizona lode, unsurveyed.

A stone 7 x 12 x 24 ins. set 14 ins. in the ground, with mound of stone, chiseled 3-M49-3207 and a cross at corner point.

No bearings available.

Thence S. 25° 21' W.

300 To east end center.

600 To Cor. No. 4.

Identical with Cor. No. 3 Moore No. 31 lode of this survey, the N. W. Cor. Moore No. 37 and the S. W. Cor. Arizona lodes respectively, both unsurveyed, previously described.

SURVEY NO. 3207.

Feet.

Thence N. 64° 39' W.

1500 To Cor. No. 1 the place of beginning.

All corners of this survey are identical with the corners of the locations. The end centers consist of stone monuments.

Variation at all corners of this survey, 13°40' E.

LODE LINES.

As near as can be determined from present developments the veins of the locations embraced in this survey extend as follows from their respective discovery points:

Moore No. 1 lode, 390 ft. N. 64° 39' W. and 1110 ft. S. 64° 39' E.

Moore No. 2 lode, 25 ft. S. 64° 39' E. and 1475 ft. N. 64° 39' W.

Moore No. 3 lode, 105 ft. S. 64° 39' E. and 1395 ft. N. 64° 39' W.

Moore No. 4 lode, 25 ft. S. 64° 39' E. and 1475 ft. N. 64° 39' W.

Moore No. 5 lode, 203 ft. N. 64° 39' W. and 1297 ft. S. 64° 39' E.

Moore No. 7 lode, 90 ft. N. 64° 39' W. and 1410 ft. S. 64° 39' E.

Moore No. 8 lode, 47 ft. N. 64° 39' W. and 1453 ft. S. 64° 39' E.

Moore No. 9 lode, 20 ft. N. 64° 39' W. and 1480 ft. S. 64° 39' E.

Moore No. 10 lode, 40 ft. S. 64° 39' E. and 1460 ft. N. 64° 39' W.

Moore No. 11 lode, 47 ft. N. 64° 39' W. and 1453 ft. S. 64° 39' E.

Moore No. 13 lode, 137 ft. N. 64° 39' W. and 1363 ft. S. 64° 39' E.

Moore No. 14 lode, 77 ft. S. 64° 39' E. and 1423 ft. N. 64° 39' W.

Moore No. 15 lode, 20 ft. S. 64° 39' E. and 1480 ft.
N. 64° 39' W.

Moore No. 16 lode, 64 ft. S. 64° 39' E. and 1436 ft.
N. 64° 39' W.

Moore No. 20 lode, 100 ft. N. 64° 33' W. and 1400 ft.
S. 64° 33' E.

Moore No. 21 lode, 45 ft. N. 64° 33' W. and 1455 ft.
S. 64° 33' E.

Moore No. 26 lode, 35 ft. S. 64° 33' E. and 1465 ft.
N. 64° 33' W.

Moore No. 27 lode, 70 ft. S. 64° 33' E. and 1430 ft.
N. 64° 33' W.

Moore No. 31 lode, 610 ft. N. 64° 39' W. and 890 ft.
S. 64° 39' E.

Moore No. 32 lode, 8 ft. N. 64° 39' W. and 1492 ft.
S. 64° 39' E.

Moore No. 33 lode, 95 ft. N. 64° 39' W. and 1405 ft.
S. 64° 39' E.

Moore No. 34 lode, 12 ft. N. 64° 39' W. and 1488 ft.
S. 64° 39' E.

Moore No. 49 lode, 247 ft. N. 64° 39' W. and 1253 ft.
S. 64° 39' E.

AREAS

Total area Moore No. 1 lode	20.661 Acres.
Total area Moore No. 2 lode	20.661 "
Total area Moore No. 3 lode	20.661 "
Total area Moore No. 4 lode	20.661 "
Total area Moore No. 5 lode	20.598 "
Total area Moore No. 7 lode	20.661 "
Total area Moore No. 8 lode	20.661 "
Total area Moore No. 9 lode	20.661 "
Total area Moore No. 10 lode	20.661 "
Total area Moore No. 11 lode	20.598 "
Total area Moore No. 13 lode	20.661 "
Total area Moore No. 14 lode	20.661 "
Total area Moore No. 15 lode	20.661 "

SURVEY NO. 3207.

Total area Moore No. 16 lode 20.661 Acres.
 Total area Moore No. 20 lode 20.661 "
 Total area Moore No. 21 lode 20.661 "
 Total area Moore No. 26 lode 20.661 "
 Total area Moore No. 27 lode 20.661 "
 Total area Moore No. 31 lode 20.661 "
 Total area Moore No. 32 lode 20.661 "
 Total area Moore No. 33 lode 20.661 "
 Total area Moore No. 34 lode 20.661 "
 Total area Moore No. 49 lode 20.661 "

 Total area lode claim 475.077 Acres.

LOCATION.

This claim is located, approximately, in Secs. ^{10, 11,} 14, & 15, T. 3 N., R. 16 W., G. S. R. & M., unsurveyed, Plomosa Mining District, Yuma County, Arizona.

ADJOINING CLAIMS.

This survey is joined on the north side by Moore No. 19, Moore No. 25 and Moore No. 50 lodes, all unsurveyed, claimant herein, and by Judd No. 1, Judd No. 8, Judd No. 16 and Judd No. 24 lodes, all unsurveyed, L. S. Judd claimant, on the east end by Arizona lode, unsurveyed, L. S. Judd, claimant, and Moore No. 37, Moore No. 38, Moore No. 39, Moore No. 40 and Moore No. 41 lodes, all unsurveyed, claimant herein, on the south side by Moore No. 6, Moore No. 12, Moore No. 17, Moore No. 18, Moore No. 22, Moore No. 23, Moore No. 28, Moore No. 29, and Moore No. 35 lodes, all unsurveyed, claimant herein. It is also joined by the Anglo American group of lode claims, unsurveyed, L. S. Judd claimant, at the west end. Claimant having expressed his intention of amending the said Anglo American group of lode claims in order to make them conform to the boundaries of this survey, ~~is the reason for their non-appearance on plat.~~

EXPENDITURE OF FIVE HUNDRED DOLLARS.

I certify that the value of the labor and improvements made upon, or for the benefit of, each of the locations embraced in this claim, by the claimant or its grantors, is not less than five hundred dollars, and that said improvements consist of:-

Moore No. 1 lode.

No. 1 The discovery out Moore No. 1 lode, the face of which being the discovery point, is on the center line, 390 ft. from the center of line 3-4, 6 ft. face, 6 ft. wide running N. 75° W. 15 ft.

Value \$60.00

No. 2 A cut the face of which from Cor. No. 4 bears N. 82° E. 488 ft., 10 ft. face, 10 ft. wide running S. 30° W. 10 ft. to a shaft 4 x 8 ft. x 7 ft. deep.

Value \$160.00

No. 3 A shaft which from Cor. No. 4 bears S. 81° 15' E. 612 ft., 4 x 6 ft. in the clear of timbers, 400 ft. deep. This shaft is solidly timbered throughout and is divided into manway and hoisting compartments separated by a solidly boarded partition. The shaft is sunk vertically 65 ft., thence 120 ft. on an incline of 65°, thence 215 ft. to bottom on an incline of 45° the course of inclinations being S. 60° W. At 100 ft. from the surface a station 6 x 7 ft. runs S. 60° W. 10 ft. to a point whence face of crosscut 4 x 6 ft. bears S. 60° W. 78 ft., a face of a drift bears N. 30° W. 10 ft. and face of drift opposite bears S. 30° E. 66 ft.

From bottom of shaft a station 6 x 7 ft. runs S. 60° W. 15 ft. to point "A", thence S. 60° W. 22 ft. through a crosscut 4½ x 6½ ft., thence S. 35° W. 45 ft. to a point whence face of a drift 4 x 6 ft. bears N. 60° W. 15 ft. and face of crosscut bears S. 35° W. 90 ft.

From point "A" a drift 4½ x 6½ ft. runs S. 40° E. 18 ft., thence N. 30° E. 63 ft. to a point, through a crosscut 4½ x 6½ ft., whence face of a drift 4 x 6 ft.

SURVEY NO. 3207.

bears N. 60° W. 16 ft., thence N. 30° E. 15 ft. whence face of a drift 4 x 6 ft. bears S. 60° E. 22 ft. and face of crosscut bears N. 30° E. 76 ft.

Value 18400.00

Value of one-twentythird interest credited to this claim
\$800.00

No. 4 A shaft which from Cor. No. 4 bears S. 74° 10' E. 698 ft.,
4 x 6 ft. x 10 ft. deep.

Value \$80.00

No. 5 A cut the face of which from Cor. No. 4 bears S. 67° 40'
E. 500 ft., 10 ft. face, 6 ft. wide running N. 15° E. 15
ft.

Value \$80.00

Note: An undivided one-twentythird interest in each of
the following improvements is also credited to this claim:

No. 2 Moore No. 4 lode, Value \$124.34, Nos. 2 and 3
Moore No. 15 lode, Value \$26.08 each, No. 2 Moore No. 10
lode, Value \$15.65, No. 2 Moore No. 31 lode, Value \$43.69
Moore No. 2 lode.

No. 1 The discovery shaft Moore No. 2 lode is on the center
line 25 ft. from the center of line 1-2, 4 x 6 ft. x 8 ft.
deep.

value \$60.00

No. 2 A shaft which from Cor. No. 3 bears S. 45° 15' E. 509 ft.
4 x 6 ft. x 8 ft. deep.

Value \$60.00

Note: An undivided one-twentythird interest in each of
the following improvements is also credited to this
claim: No. 3 Moore No. 1 lode, Value \$800.00, No. 2 Moore
No. 4 lode, Value \$124.34, No. 2 Moore No. 10 lode, Value
\$15.65, Nos. 2 and 3 Moore No. 15 lode, Value \$26.08 each,
No. 2 Moore No. 31 lode, Value \$43.69

Moore No. 3 lode.

No. 1 The discovery out the mouth of which being the discovery
point is on the center line 105 ft. from the center of
line 1-2, 4 ft. wide running S. 70° W. 12 ft. to 7 ft.
face.

Value \$40.00

Note. An undivided one-twentythird interest in each of
the following improvements is also credited to this

SURVEY NO. 3207.

32

claim: No. 3 Moore No. 1 lode, Value \$800.00, No. 2 Moore No. 4 lode, Value 124.34, No. 2 Moore No. 10 lode, Value \$15.65, Nos. 2 and 3 Moore No. 15 lode, Value 26.08 each, No. 2 Moore No. 31 lode, Value \$43.69

Moore No. 4 lode.

no. 1 The discovery cut the face of which being the discovery point is on the center line 25 ft. from the center of line 1-2, 8 ft. face, 4 1/2 ft. wide running South 12 ft. Value \$50.00

No. 2 A shaft. which from Cor. No. 2 bears N. 41° W. 648 ft., 4 x 6 ft. x 100 ft. deep. From the bottom of shaft a crosscut 4 x 6 ft. runs S. 43° W. 120 ft. to face. At 23 ft. from face a drift 4 x 6 ft. runs. S. 47° E. 9 ft. Value \$2860.00

Value of one-twentythird interest credited to this claim \$124.34

Note: An undivided one-twentythird interest in each of the following improvements is also credited to this claim, No. 3 Moore No. 1 lode, Value \$800.00, No. 2 Moore No. 10 lode, Value \$15.65, Nos. 2 and 3 Moore no. 15 lode, Value \$26.08 each, No. 2 Moore No. 31 lode Value \$43.69

Moore No. 5 lode.

no. 1 The discovery out the mouth of which being the discovery point is on the center line 203 ft. from the center of line 3-4, 5 ft. wide running S. 35° W. 12 ft. to face 8 ft. Value \$50.00

Note: An undivided one-twentythird interest in each of the following improvements is also credited to this claim: No. 3 Moore No. 1 lode, value \$800.00, No. 2 Moore No. 4 lode, value \$124.34, No. 2 Moore No. 10 lode, value \$15.65, Nos. 2 and 3 Moore No. 15 lode, value \$26.08 each, No. 2 Moore No. 31 lode, value \$43.69

Moore No. 7 lode.

No. 1 The discovery shaft is on the center line 90 ft. from the center of line 3-4, 4 x 6 x 8 ft. deep.

Value \$70.00

33
3E

SURVEY NO. 3207.

No. 2 A out the face of which from Cor. No. 3 bears S. 10° 15' E. 275 ft., 8 ft. face, 4½ ft. wide running N. 70° E. 10 ft. Value \$60.00

Note: An undivided one-twentythird interest in each of the following improvements is also credited to this claim: No. 3 Moore No. 1 lode, value \$800.00, No. 2 Moore No. 4 lode, value \$124.34, No. 2 Moore No. 10 lode, value \$15.65, Nos. 2 and 3 Moore No. 15 lode, value \$26.08 each, No. 2 Moore No. 31 lode, value \$43.69
Moore No. 8 lode.

No. 1 The discovery shaft is on the center line 47 ft. from the center of line 3-4, 4 x 6 ft. x 7 ft. deep.

Value \$50.00

Note: An undivided one-twentythird interest in each of the following improvements is also credited to this claim: No. 3 Moore No. 1 lode, value \$800.00, No. 2 Moore No. 4 lode, value \$124.34, No. 2 Moore No. 10 lode, value \$15.65, Nos. 2 and 3 Moore No. 15 lode, value \$26.08 each, No. 2 Moore No. 31 lode, value \$43.69
Moore No. 9 lode.

No. 1 The discovery out the mouth of which being the discovery point is on the center line 20 ft. from the center of line 3-4, 4 ft. wide running N. 83° E. 12 ft. to face 8 ft. Value \$60.00

Note: An undivided one-twentythird interest in each of the following improvements is also credited to this claim: No. 3 Moore No. 1 lode, value \$800.00, No. 2 Moore No. 4 lode, value \$124.34, No. 2 Moore No. 10 lode value \$15.65, Nos. 2 and 3 Moore No. 15 lode, value \$26.08 each, No. 2 Moore No. 31 lode, value \$43.69
Moore No. 10 lode.

No. 1 The discovery out the face of which being the discovery point is on the center line 40 ft. from the center of line 1-2, 7½ ft. face, 6 ft. wide running S. 65° E. 14 ft. Value \$70.00

No. 2 A shaft which from Cor. No. 4 bears S. 43° 30' E. 608 ft. 4 x 6 ft. in the clear of timbers x 24 ft. deep.

Value \$360.00

Value of one-twentythird interest credited to this claim \$15.65

No. 3 A shaft which from Cor. No. 4 bears S. 53° E. 574 ft., 4 x 6 ft. x 15 ft. deep.

Value \$150.00

No. 4 A cut and tunnel the face of cut and mouth of tunnel which from Cor. No. 4 bears S. 54° 40' E. 710 ft., cut 12 ft. face, 4 ft. wide running West 25 ft., tunnel 4 x 6 ft. running S. 80° E. 34 ft.

Value \$450.00

No. 5 A cut the face of which from Cor. No. 2 bears N. 25° W. 390 ft., 12 ft. face, 4 ft. wide running S. 15° W. 14 ft.

Value \$100.00

Note: An undivided one-twentythird interest in each of the following improvements is also credited to this claim: No. 3 Moore No. 1 lode, value \$800.00, No. 2 Moore No. 4 lode, value \$124.34, Nos. 2 and 3 Moore No. 15 lode, value \$26.08 each, No. 2 Moore No. 31 lode, value \$43.69

Moore No. 11 lode.

No. 1 The discovery shaft is on the center line 47 ft. from the center of line 3-4, 4 x 6 ft. x 8 ft. deep.

Value \$50.00

Note: An undivided one-twentythird interest in each of the following improvements is also credited to this claim: No. 3 Moore No. 1 lode, value \$800.00, No. 2 Moore No. 4 lode, value \$124.34, No. 2 Moore No. 10 lode, value \$15.65, Nos. 2 and 3 Moore No. 15 lode, value \$26.08 each, No. 2 Moore No. 31 lode, value \$43.69

Moore No. 13 lode.

No. 1 The discovery shaft is on the center line 137 ft. from the center of line 3-4, 4 x 6 ft. x 7 ft. deep.

Value \$50.00

Note: An undivided one-twentythird interest in each of the following improvements is also credited to this claim.

SURVEY NO. 3307.

No. 3 Moore No. 1 lode, value \$800.00, No. 2 Moore No. 4 lode, value \$124.34, No. 2 Moore No. 10 lode, value \$15.65, Nos. 2 and 3 Moore No. 15 lode, value \$26.08 each, No. 2 Moore No. 31 lode, value \$43.69

Moore No. 14 lode.

No. 1 The discovery shaft is on the center line 77 ft. from the center of line 1-2, $4\frac{1}{2}$ x $6\frac{1}{2}$ ft. x 6 ft. deep.

Value \$40.00

No. 2 A cut the face of which from Cor. No. 1 bears N. 46° W. 360 ft., $7\frac{1}{2}$ ft. face, 4 ft. wide running S. 22° W. 23 ft.

Value \$100.00

Note: An undivided one-twentythird interest in each of the following improvements is also credited to this claim: No. 3 Moore No. 1 lode, value \$800.00, No. 2 Moore No. 4 lode, value \$124.34, No. 2 Moore No. 10 lode, value \$15.65, Nos. 2 and 3 Moore No. 15 lode, value \$26.08 each, No. 2 Moore No. 31 lode, value \$43.69

Moore No. 15 lode.

No. 1 The discovery cut the face of which being the discovery point is on the center line 20 ft. from the center of line 1-2, 8 ft. face, 5 ft. wide running S. 25° W. 12 ft.

Value \$50.00

No. 2 A 62° incline shaft which from Cor. No. 3 bears S. 87° 20' E. 510 ft., 4 x 6' x 55 ft. deep. Course S. 15° W.

Value \$600.00

Value of one-twentythird interest credited to this claim \$26.08

No. 3 A cut the middle of whose face from Cor. No. 3 bears N. $77^\circ 30'$ E. 402 ft., average height of face 6 ft., 48 ft. wide running S. 25° W. 15 ft. A shaft 6 x 9 ft. x $3\frac{1}{2}$ ft. deep is sunk in the middle of out at 16 ft. from the west end.

Value \$600.00

Value of one-twentythird interest credited to this claim, \$26.08

No. 4 A shaft which from Cor. No. 3 bears N. 80° E. 312 ft., 4 x 6 ft. x 15 ft. deep.

Value \$150.00

Note: An undivided one-twentythird interest in each of the following improvements is also credited to this claim:

No. 3 Moore No. 1 lode, value \$800.00, No. 3 Moore no. 4 lode, value \$124.34, No. 2 Moore No. 10 lode, value \$15.65, No. 2 Moore no. 31 lode, value \$43.69

Moore No. 16 lode.

No. 1 The discovery cut the face of which being the discovery point is on the center line 64 ft. from the center of line 1-2, 10 ft. face, 10 ft. wide running N. 25° E. 6 ft.

Value \$50.00

Note: An undivided one-twentythird interest in each of the following improvements is also credited to this claim:

No. 3 Moore No. 1 lode, value \$800.00, No. 2 Moore No. 4 lode, value \$124.34, No. 2 Moore No. 10 lode, value \$15.65 Nos. 2 and 3 Moore No. 15 lode, value \$26.08 each, No. 2 Moore No. 31 lode, value \$43.69

Moore No. 20 lode.

No. 1 The discovery shaft is on the center line 100 ft. from the center of line 3-4, 4 x 6 ft. x 7 ft. deep.

Value \$40.00

No. 2 A out and tunnel the face of out and mouth of tunnel which from Cor. No. 4 bears S. 87° E. 591 ft., cut 10 ft. face, 4½ ft. wide running East 15 ft., tunnel 4½ x 6 ft. running West 6 ft.

Value \$160.00

Note: An undivided one-twentythird interest in each of the following improvements is also credited to this claim:

No. 3 Moore No. 1 lode, value \$800.00 No. 2 Moore No. 4 lode, value \$124.34, No. 2 Moore No. 10 lode, value \$15.65, Nos. 2 and 3 Moore No. 15 lode, value \$26.08 each, No. 2 Moore No. 31 lode, value \$43.69

Moore No. 31 lode.

No. 1 The discovery shaft is on the center line 45 ft. from the center of line 3-4, 4 x 6 ft. x 7 ft. deep.

Value \$40.00

No. 2 A cut the face of which from Cor. no. 4 bears S. 60° 20' E. 738 ft., 11 ft. face, 4 ft. wide running N. 17° E.

28 ft.

Value \$150.00

SURVEY NO. 3207.

Note: An undivided one-twentythird interest in each of the following improvements is also credited to this claim:
 No. 3 Moore No. 1 lode, value \$800.00, No. 2 Moore No. 4 lode, value \$124.34, No. 2 Moore No. 10 lode, value \$15.65, Nos. 2 and 3 Moore No. 15 lode, value \$26.08 each, No. 2 Moore No. 31 lode, value \$43.69

Moore No. 26 lode.

No. 1 The discovery cut the mouth of which being the discovery point is on the center line 35 ft. from the center of line 1-2, 4 ft. wide running S. 45° E. 14 ft. to face 8 ft.

Value \$40.00

Note: An undivided one-twentythird interest in each of the following improvements is also credited to this claim:
 No. 3 Moore No. 1 lode, value \$800.00, No. 2 Moore No. 4 lode, value \$124.34, No. 2 Moore No. 10 lode, value \$15.65, Nos. 2 and 3 Moore No. 15 lode, value \$26.08 each, No. 2 Moore No. 31 lode, value \$43.69

Moore No. 27 lode.

No. 1 The discovery shaft is on the center line 70 ft. from the center of line 1-2, 4 x 6 ft. x 7 ft. deep.

Value \$40.00

Note: An undivided one-twentythird interest in each of the following improvements is also credited to this claim: No. 3 Moore No. 1 lode, value \$800.00, No. 2 Moore No. 4 lode, value \$124.34, No. 2 Moore No. 10 lode, value \$15.65, Nos. 2 and 3 Moore No. 15 lode, value \$26.08 each, No. 2 Moore No. 31 lode, value \$43.69

Moore No. 31 lode.

No. 1 The discovery shaft is on the center line 610 ft. from the center of line 1-2, 4 x 6 ft. x 8 ft. deep.

Value \$50.00

No. 2 A timbered shaft which from Cor. No. 3 bears N. 68° 50' W. 441 ft., 4 x 6 ft. in the clear inside of timbers, 67 ft. deep.

Value \$1005.00

Value of one-twentythird interest credited to this claim \$43.69

Note: An undivided one-twentythird interest in each of the following improvements is also credited to this claim:

No. 3 Moore No. 1 lode, value \$800.00; No. 2 Moore No. 4 lode, value \$124.34, No. 2 Moore No. 10 lode, value \$15.65, Nos. 2 and 3 Moore No. 15 lode, value \$26.08 each, Moore No. 32 lode.

No. 1. The discovery shaft is on the center line 8 ft. from the center of line 1-2, 4 x 6 ft. x 7 ft. deep.

Value \$40.00

No. 2 A tunnel the mouth of which from Cor. No. 3 bears N. 84° 15' W. 511 ft., 4½ x 6½ ft. running S. 24° W. 325 ft.

Value \$5000.00

No. 3 A cut the face of which from Cor. No. 3 bears N. 88° 15' W. 562 ft., 10 ft. face, 5 ft. wide running N. 5° E. 14 ft.

Value \$100.00

Note: An undivided one-twentythird interest in each of the following improvements is also credited to this claim:

No. 3 Moore No. 1 lode, value \$800.00 No. 2 Moore No. 4 lode, value \$124.34, No. 2 Moore No. 10 lode, value \$15.65, Nos. 2 and 3 Moore No. 15 lode, value \$26.08 each, No. 2 Moore No. 31 lode, value \$43.69

Moore No. 33 lode.

No. 1 The discovery shaft is on the center line 95 ft. from the center of line 1-2, 4 x 6 ft. x 7 ft. deep.

Value \$40.00

Note: An undivided one-twentythird interest in each of the following improvements is also credited to this claim:

No. 3 Moore No. 1 lode, No. 2 Moore No. 4 lode, No. 2 Moore No. 10 lode, value \$800.00, \$124.34, \$15.65 respectively, Nos. 2 and 3 Moore No. 15 lode, value \$26.08 each, No. 2 Moore No. 31 lode, value \$43.69

Moore No. 34 lode.

No. 1 The discovery cut the face of which being the discovery point is on the center line 12 ft. from the center of line 1-2, 7 ft. face, 4 ft. wide running N. 65° W. 12 ft.

Value \$40.00

SURVEY NO. 3207.

Note: An undivided one-twentythird interest in each of the following improvements is also credited to this claim:

No. 3 Moore No. 1 lode, value \$800.00, No. 2 Moore No. 4 lode, value \$124.34, No. 2 Moore No. 10 lode, value \$15.65, Nos. 2 and 3 Moore No. 15 lode, value \$26.08 each, No. 2 Moore No. 31 lode, value \$43.69

Moore No. 49 lode.

- No. 1 The discovery cut the face of which being the discovery point is on the center line 247 ft. from the center of line 1-2, 8 ft. face, 4 ft. wide running N. 65° W. 14 ft.
Value \$50.00
- No. 2 A cut the face of which from Cor. No. 3 bears S. 52° 45' W. 230 ft. 5 ft. face, 5 ft. wide running N. 45° W. 9 ft.
Value \$40.00
- No. 3 A tunnel the mouth of which from Cor. No. 3 bears S. 52° 45' W. 268 ft., 3 x 6 ft. running S. 35° E. 10 ft.
Value \$70.00
- No. 4 A cut the face of which from Cor. No. 4 bears N. 44° W. 438 ft., 10 ft. face, 10 ft. wide running N. 9° W. 15 ft.
Value \$120.00
- No. 5 A shaft which from Cor. No. 4 bears N. 52° 15' W. 432 ft., 7 x 8 ft. x 10 ft. deep.
Value \$110.00
- No. 6 A shaft which from Cor. No. 4 bears N. 59° 30' W. 447 ft., 6 x 6 ft. x 12 ft. deep.
Value \$110.00
- No. 7 A cut and tunnel the face of out and mouth of tunnel which from Cor. No. 4 bears N. 63° 20' W. 420 ft., cut 19 ft. face, 7 ft. wide running N. 66° W. 45 ft., tunnel 5 x 7 ft. runs S. 50° E. 8 ft.
Value \$600.00

Note: An undivided one-twentythird interest in each of the following improvements is also credited to this claim:

No. 3 Moore No. 1 lode, value \$800.00, No. 2. Moore No. 4 lode, value \$124.34, No. 2 Moore No. 10 lode, value \$15.65, Nos. 2 and 3 Moore No. 15 lode, value \$26.08 each, No. 2 Moore No. 31 lode, value \$43.69

The surface ground embraced in this survey is generally steep and precipitous. The collars of the 3 shafts, improvements No. 3 Moore No. 1 lode, No. 2 Moore No. 4 lode and No. 2 Moore No. 31 lode, are approximately on the same level and are easy of access. The surface of Moore No. 49 and Moore No. 31 lodes is gently rolling ground while from the mouth of the tunnel, improvement No. 2 on the Moore No. 32 lode the surface rises sharply in southerly and westerly directions the extreme summits being near the lode line of Moore No. 34 lode and about 500 ft. easterly from the west end of Moore No. 20 and Moore No. 21 lodes whence the surface recedes more or less abruptly in a westerly direction towards the said improvements No. 3 on the Moore No. 1 lode and No. 2 on the Moore No. 4 lode. Improvement No. 2 on the Moore No. 10 lode is accessible with reasonable ease while it has been necessary to build the road from this point at considerable expense to its present end as shown on plat. It is the intention of claimant to extend this road to improvement No. 3 on Moore No. 15 lode which improvement has been started with the idea of sinking a working shaft at this point. With the completion of the road this shaft will be easy of access and an aggressive course of development is to be pursued by means of sinking, drifting and crosscutting, and eventually to connect with all the ^{other} common improvements enumerated herein. By extending these other common improvements in the direction of this shaft and by driving crosscuts at appropriate points the system of developing the entire claim is complete. Considering the physical aspect of the surface ground the claimant has thus made use of all natural advantages and has inaugurated the only system most economical and most miner-like. Therefore, an undivided one-twentythird interest in each of the said common improvements, value \$800.00, \$124.34, \$15.65, \$26.08, \$26.08, \$43.69 respectively is credited to each lode location of this claim.

SURVEY NO. 3207.

OTHER IMPROVEMENTS.

A boarding house the N. E. Cor. of which from Cor. No. 1 Moore No. 5 lode bears S. 57° W. 69 ft., frame, 18 x 37 ft., course of long side S. 32° E.

Office and Laboratory the N. E. Cor. of which from Cor. No. 1 Moore No. 5 lode bears S. $58^{\circ} 40'$ W. 179 ft., frame, 18 x 48 ft., course of long side S. 32° E.

A bunk house the N. W. Cor. of which from Cor. No. 4 Moore No. 11 lode bears S. $15^{\circ} 30'$ W. 358 ft., frame, 12 x 33 ft., course of long side S. 65° W.

A bunk house the N. E. Cor. of which from Cor. No. 4 Moore No. 11 lode bears S. $3^{\circ} 30'$ E. 440 ft., frame, 16 x 20 ft., course of long side S. 25° E.

A bunk house the N. W. Cor. of which from Cor. No. 2 Moore No. 49 lode bears S. 2° W. 227 ft., frame, 16 x 20 ft., course of long side S. 3° W.

A boarding house the N. W. Cor. of which from Cor. No. 2 Moore No. 49 lode bears S. $16^{\circ} 20'$ E. 205 ft., frame, 14 x 29 ft., course of long side S. 87° E.

A bunk house the N. W. Cor. of which from Cor. No. 2 Moore No. 49 lode bears S. $23^{\circ} 30'$ E. 417 ft., frame, 16 x 20 ft., course of long side N. 85° E.

A shop and tool house the S. E. Cor. of which from Cor. No. 4 Moore No. 49 lode bears N. $63^{\circ} 20'$ W. 465 ft., corrugated iron, 14 x 33 ft., course of long side N. 13° E.

INSTRUMENT.

This survey was made with a C. L. Berger & Sons No. 4 transit. The courses were deflected from a meridian established by observing Polaris at elongation at Cor. No. 1 Moore No. 5 lode. The distances were measured with a Lufkin 660 ft. steel tape.

See * next page

FIELD NOTES OF U. S. MINERAL MONUMENT NO. 3207,
Plomosa Mining District; Yuma County, Arizona.

This survey being on unsurveyed land on which no corner of the public surveys or U. S. Mineral Monument exists within 2 miles I established U. S. M. M. No. 3207 as follows:-

On a high point I selected a rock in place 3 x 4 ft. x 1 ft. above ground, with mound of stone 6 ft. base, 6 ft. high, chiseled U. S. M. M. No. 3207 and a cross at the exact point, whence,

A cross on a rock in place 4 x 10 ft. x 1 to 3 ft. above ground, chiseled U. S. M. M. No. 3207-B.R., bears N. 41° 24' W. 17.3 ft.

A cross at the top of a cliff 6 ft. high at east side, chiseled U. S. M. M. No. 3207-B.R., bears S. 51° 36' E. 46.8 ft.

R.R. Co's. Water Tank at Bouse bears N. 14° 24' W.

Planet Peak bears N. 6° 37' W.

R.R. Co's. Water Tank at McVay bears N. 14° 25' E.

R.R. Station at Vicksburg bears N. 39° 43' E.

approximately 13 $\frac{1}{4}$ miles.

This monument is located approximately in Sec. 14, T. 3 N., R. 16 W., G. S. R. M., Unsurveyed, Plomosa Mining District, Yuma County, Arizona.

* Note: The disagreement between these field notes and the location notices, with respect to courses of the boundaries of the locations and the position of a number of the discovery points is due to errors in the latter.

FINAL OATHS FOR SURVEYS.

43

LIST OF NAMES.

A list of the names of the individuals employed by C. C. Thompson,

United States ~~Deputy~~ Mineral Surveyor, to assist in running, measuring, and marking the lines, corners, and

boundaries described in the foregoing field notes of the survey of the mining claim of D and D Company known as the Moore No. 1, Moore No. 2, Moore No. 3, Moore No. 4, Moore No. 5, Moore No. 7, Moore No. 8, Moore No. 9, Moore No. 10, Moore No. 11, Moore No. 13, Moore No. 14, Moore No. 15, Moore No. 16, Moore No. 20, Moore No. 21, Moore No. 26, Moore No. 27, Moore No. 31, Moore No. 32, Moore No. 33, Moore No. 34, Moore No. 49.

and showing the respective capacities in which they acted.

Nick Schlumberger....., Chainman.

....., Chainman.

....., Axman.

....., Flagman.

FINAL OATHS OF ASSISTANTS.

-We, I, Nick Schlumberger

and....., do solemnly swear that ^Iwe assisted C. C. Thompson

....., United States ~~Deputy~~ Mineral Surveyor, in marking the corners and surveying

the boundaries of the mining claim of D and D Company, known as the

Moore No. 1, Moore No. 2, Moore No. 3, Moore No. 4, Moore No. 5, Moore No. 7, Moore No. 8, Moore No. 9, Moore No. 10, Moore No. 11, Moore No. 13, Moore No. 14, Moore No. 15, Moore No. 16, Moore No. 20, Moore No. 21, Moore No. 26, Moore No. 27, Moore No. 31, Moore No. 32, Moore No. 33, Moore No. 34, Moore No. 49.

represented in the foregoing field notes as having been surveyed by said ~~deputy~~ mineral surveyor and under his

direction; and that said survey has been in all respects, to the best of our knowledge and belief, faithfully and

correctly executed, and the corner and boundary monuments established according to law and the instructions

furnished by the United States Surveyor-General for Arizona.

Nick Schlumberger....., Chainman.

....., Chainman.


....., Axman.

....., Flagman.

Subscribed and sworn to by the above-named persons before me this 9

day of August, 1915. 190

My Commission expires Feb. 20, 1916



Notary Public.

FINAL OATH OF U. S. DEPUTY MINERAL SURVEYOR

I, C. C. Thompson, U. S. Deputy Mineral Surveyor, do solemnly swear that, in pursuance of instructions received from the United States Surveyor General for Arizona, dated June 29 and July 9, 1915, I have, in strict conformity to the laws of the United States, the official regulations and instructions thereunder, and the instructions of said Surveyor General, faithfully and correctly executed the survey of the Mining Claim of D and D Company, known as the Moore No. 1, Moore No. 2, Moore No. 3, Moore No. 4, Moore No. 5, Moore No. 7, Moore No. 8, Moore No. 9, Moore No. 10, Moore No. 11, Moore No. 13, Moore No. 14, Moore No. 15, Moore No. 16, Moore No. 20, Moore No. 21, Moore No. 26, Moore No. 27, Moore No. 31, Moore No. 32, Moore No. 33, Moore No. 34, Moore No. 49. situate in Pinalosa Mining District, Yuma County, Arizona, approx. in Sections 10, 11, 14, 15, Township No. 3 N., Range No. 16 W., G. S. R. M., Unsurveyed, and designated as Survey No. 3207, as represented in the foregoing field notes, which accurately show the boundaries of said mining claim as distinctly marked by monuments on the ground, and described in the attached copy of the location certificate, which was received by me from the Surveyor General with said instructions, and that all the corners of said survey have been established and perpetuated in strict accordance with the law, official regulations and instructions thereunder; and I do further solemnly swear that the foregoing are the true and original field notes of said survey and my report therein, and that the labor expended and improvements made upon said mining claim by claimant or its grantors are as therein fully stated, and that the character, extent, location and itemized value thereof are specified therein with particularity and full detail, and that no portion of said labor or improvements so credited to this claim has been included in the estimate of expenditures upon any other claim.

C. C. Thompson
U. S. Deputy Mineral Surveyor.

Subscribed and sworn to by the said C. C. Thompson
U. S. Deputy Mineral Surveyor, before me R. O. Worley,
a Notary Public, this 9
day of August, 1915.

R. O. Worley
Notary Public.

My Commission expires Feb. 29, 1916

Notice of Mining Location

LODE CLAIM

To All Whom It May Concern:

JUL 17 1915

This Mining Claim, the name of which is the Moore No. 1 Mining Claim, situate on lands belonging to the United States of America, and in which there are valuable mineral deposits, was entered upon and located for the purposes of exploration and purchase by L. S. Judd, a citizen of the united States,

(Locator must insert either "a citizen of the United States," or, "who has declared his intention to become a citizen of the United States.")

the undersigned, on the 17 day of July 1915

The length of this claim is 1500 feet, and 1 claim 380 feet,

in a N. 65° W. direction and 1120 feet in a S. 65° E. direction from

the center of the discovery shaft, at which this notice is posted, lengthwise of the claim, together with 300 feet in width of the surface grounds, on each side of the center of said claim. The general course of the lode deposit and premises is from the northwesterly to the southeasterly.

The claim is situated and located in the Plomosa Mining District, in Yuma County, in the Territory of Arizona, about 15 miles in a southwesterly direction from the Town of Vicksburg.

Its N. E. Cor. is identical with the S. E. Cor. Judd No. 24 lode.

The surface boundaries of the claim are marked upon the ground as follows: Beginning at a monument

at a point in a N. 65° W. direction 380 feet from the discovery shaft (at which this notice is posted), being in the center of the west end line of said claim; thence S. 25° W. 300 feet to a monument, being the S. W. corner of said claim; thence S. 65° E. 1500 feet to a monument, being at the S. E. corner of said claim; thence N. 25° E. 300 feet to a monument at the center of the east end of said claim; thence N. 25° E. 300 feet to a monument, being at the N. E. corner of said claim; thence N. 65° W. 1500 feet to a monument at the N. W. corner of said claim; thence S. 25° W. 300 feet to the place of beginning. var. 14° E.

All done under the provisions of Chapter Six, of Title XXXII, of the Revised Statutes of the United States, and of an Act of the General Assembly of Arizona, entitled "An Act to Revise and Codify the Laws of the Territory of Arizona," approved March 16, 1901.

Dated and posted on the ground this 17 day of July 1915

L. S. Judd.

County of Yuma } ss.

I, J. M. Polhamus, County Recorder in and for the County and Territory aforesaid, do hereby certify that the within instrument was filed for record at 9:30 o'clock A.M., on this 1 day of Oct 1910, and duly recorded in Book No. 6 of Mines Records of Yuma County, Arizona, at pages 336

WITNESS my hand and official seal the day and year first above written.

By J. M. Polhamus County Recorder.
J. H. Godfrey Deputy Recorder.

INDEXED
COMPARED
ENTERED

Notice of Location

LODE CLAIM

Moore

Dated 19 1910

Filed and Recorded at request of

L. S. Judd

OCT 1 - 1910 A. D. 19
9:30 A. M.

at 6 of Mines

Book 6 of Mines

Pages 336

By J. M. Polhamus County Recorder.

J. H. Godfrey Deputy Recorder.

The H. H. McNeil Co., Phoenix, Arizona

PAID

Excerpts from the Mining Laws of the Territory of Arizona.

Title XLVII of the Revised Statutes of 1901, and Amendments Thereto.


Sec. 2. Such location shall be made by erecting at or contiguous to the point of discovery a conspicuous monument of stones not less than three feet in height, or an upright post, securely fixed, projecting at least four feet above the ground, in which monument of stones or on which post there shall be posted a location notice which shall be signed by the name or names of the locator or locators.

Sec. 4. From the time of the location of a mining claim, as above specified, the locator shall be allowed ninety days within which to do or cause to be done the following things: * * * *

2. To sink a discovery shaft in the claim to a depth of at least eight feet from the lowest part of the rim of the shaft at the surface, and deeper, if necessary, until there is disclosed in said shaft mineral in place.

Sec. 6. Such surface boundaries shall be marked by six substantial posts projecting at least four feet above the surface of the ground, or by substantial stone monuments at least three feet high, to-wit: One at each corner of said claim and one at the center of each end-line thereof.

Sec. 8. Location notices may be amended at any time and the monuments changed to correspond with the amended location; Provided, That no change shall be made that will interfere with the rights of others.



This diagram is to give locator a general idea of plan of location under the new law. The Discovery Shaft can be in the center of claim or any distance from either end desired. In the diagram it is placed 500 feet from one end and 1000 feet from the other. Commence description of claim at a center end monument, giving its distance and direction from center of Discovery Shaft; thence bound the claim in either direction. In description be careful to state locality of claim with reference to some natural object, or permanent monument, as will identify the claim.

1392

UNDELETED
ENTERED 47
INDEXED

Filed and Re-Recorded at request
of Thos. D. Molloy,
June 30th, A. D. 1915.
at 10:17 A. M.
Book 11 of Mines,
Page 40.

James T. Hodges
County Recorder
.....
Deputy Recorder.

STATE OF ARIZONA, } ss.
County of Yuma,
I, James T. Hodges, County Recorder
in and for the County and State
aforesaid do hereby certify that the
within instrument was filed at

10-17 A. M.
June 30, 1915.

and duly recorded in Book No. 11.
Records of Mines
Yuma County Arizona at Page 40.

Witness my hand and official seal
the day and year above written.

James T. Hodges
County Recorder, Yuma County

By _____
Deputy Recorder



NOTICE OF MINING LOCATION.
LODE CLAIM.48
JUL 10 1910

TO ALL WHOM IT MAY CONCERN:

This Mining Claim, the name of which is the Moore No. 2 Mining Claim situate on lands belonging to the United States of America, and in which there are valuable mineral deposits, was entered upon and located for the purpose of exploration and purchase by L. S. Judd, a citizen of the United States the undersigned, on the 1st day of July, 1910.

The length of this claim is 1500 feet and I claim 30 feet in a S. 65° E. direction and 1470 feet in a N. 65° W. direction from the center of the discovery shaft, at which this notice is posted, lengthwise of the claim, together with 300 feet in width of the surface grounds, on each side of the center of said claim. The general course of the lode deposit and premises is from the southeasterly to the northwesterly.

The claim is situated and located in the Plomosa Mining District, in Yuma County, in the Territory of Arizona, about 15 miles in a southwesterly direction from the Town of Vicksburg. Its N. E. Cor. is identical with the S. E. Cor. Moore No. 1 lode.

The surface boundaries of the claim are marked upon the ground as follows: Beginning at a monument at a point in a S. 65° E. direction 30 feet from the discovery shaft (at which this notice is posted), being in the center of the east end line of said claim; thence N. 25° E 300 feet to a monument, being the N. E. corner of said claim; thence N. 65° W 1500 feet to a monument, being at the N. W. corner of said claim; thence S. 25° W. 300 feet to a monument at the center of the west end of said claim; thence S. 25° W 300 feet to a monument, being at the S. W. corner of said claim; thence S. 65° E. 1500 feet to a monument at the S. E. corner of said claim; thence N. 25° E. 300 feet to the place of beginning. Var. 14° E.

All done under the provisions of Chapter Six, of Title XXXII, of the Revised Statutes of the United States, and an Act of the General Assembly of Arizona, entitled "An Act to Revise and Codify the Laws of the Territory of Arizona," approved March 16, 1901.

Dated and posted on the ground this 1st day of July 1910.

L.S.Judd.

Filed and recorded at the request of L. S. Judd Oct. 1, A.D. 1910 at 9:31 o'clock A. M.

J.H. Godfrey,
County Recorder.
By J.H. Godfrey,
Deputy Recorder.

NOTICE OF MINING LOCATION
LODE CLAIM.

TO ALL WHOM IT MAY CONCERN:

This Mining Claim, the name of which is the Moore No. 3 Mining Claim, situate on lands belonging to the United States of America, and in which there are valuable mineral deposits, was entered upon and located for the purpose of exploration and purchase by L. S. Judd a citizen of the United States the undersigned, on the 1st day of July, 1910.

The length of this claim is 1500 feet and I claim 105 feet in a S 65° E direction and 1395 feet in a N 65° W. direction from the center of the discovery shaft, at which this notice is posted, lengthwise of the claim, together with 300 feet in width of the surface grounds, on each side of the center of said claim. The general course of the lode deposit and premises is from the southeasterly to the northwesterly.

The claim is situated and located in the Plomosa Mining District, in Yuma County, in the Territory of Arizona, about 15 miles in a southwesterly direction from the Town of Vicksburg. Its N. E. Cor. is identical with the S. E. Cor. Moore No. 2 lode.

The surface boundaries of the claim are marked upon the ground as follows: Beginning at a monument at a point in a S. 65° E. direction 105 feet from the discovery shaft (at which this notice is posted), being in the center of the east end line of said claim; thence N 25° E. 300 feet to a monument being the N. E. corner of said claim; thence N. 65° W. 1500 feet to a monument, being at the N. W. corner of said claim; thence S. 25° W. 300 feet to a monument at the center of the west end of said claim; thence S. 25° W. 300 feet to a monument, being at the S. W. corner of said claim; thence S. 65° E. 1500 feet to a monument at the S. E. corner of said claim; thence N. 25° E. 300 feet to the place of beginning. Var. 14° E.

All done under the provisions of Chapter Six, of Title XXXII, of the Revised Statutes of the United States, and an Act of the General Assembly of Arizona, entitled "An Act to Revise and Codify the Laws of the Territory of Arizona," approved March 16, 1901.

Dated and posted on the ground this 1st day of July, 1910.

L. S. Judd.

Filed and recorded at the request of L. S. Judd, Oct. 1, A. D. 1910, at 9:32 o'clock A. M.

J. M. Polhamus,
County Recorder.
By J.H. Godfrey, Deputy Recorder.

NOTICE OF MINING LOCATION
LODE CLAIM.

TO ALL WHOM IT MAY CONCERN:

This Mining Claim, the name of which is the Moore No. 4 Mining Claim situate on lands belonging to the United States of America, and in which there are valuable mineral deposits, was entered upon and located for the purpose of exploration and purchase by L. S. Judd a citizen of the United States the undersigned, on the 1st day of July, 1910.

The length of this claim is 1500 feet and I claim 20 feet in a S 65° E. direction and 1480 feet in a N. 65° W. direction from the center of the discovery shaft, at which this notice is posted, lengthwise of the claim together with 300 feet in width of the surface grounds, on each side of the center of said claim. The general course of the lode deposit and premises is from the southeasterly to the northwesterly.

The claim is situated and located in the Plomosa Mining District, in Yuma County, in the Territory of Arizona, about 15 miles in a southwesterly direction from the Town of Vicksburg. Its N. E. Cor. is identical with the S. E. Cor. Moore No. 3 lode.

The surface boundaries of the claim are marked upon the ground as follows: Beginning at a monument at a point in a S. 65° E. direction 20 feet from the discovery shaft (at which this notice is posted), being in the center of the East end line of said claim; thence N. 25° E. 300 feet to a monument, being the N. E. corner of said claim; thence N. 65° W. 1500 feet to a monument, being at the N. W. corner of said claim; thence S. 25° W. 300 feet to a monument at the center of the west end of said claim; thence S. 25° W. 300 feet to a monument, being at the S. W. corner of said claim; thence S. 65° E. 1500 feet to a monument at the S. E. corner of said claim; thence N. 25° E. 300 feet to the place of beginning. Var. 14° E.

All done under the provisions of Chapter Six, of Title XXXII, of the Revised Statutes of the United States, and an Act of the General Assembly of Arizona, entitled "An Act to Revise and Codify the Laws of the Territory of Arizona," approved March 16, 1901.

Dated and posted on the ground this 1st day of July, 1910.

L. S. Judd.

Filed and recorded at the request of L. S. Judd, Oct. 1, A.D. 1910, at 9:33 o'clock A. M.

J. M. Polhamus,
County Recorder.
By J. H. Godfrey,
Deputy Recorder.

STATE OF ARIZONA)
) SS.
 COUNTY OF YUMA)

I, JAMES T. HODGES, COUNTY RECORDER, in and for the County and State aforesaid, do hereby certify that the foregoing are full, true and correct copies of three mining claims, Moore No.2, Moore No. 3 and Moore No. 4 Mining Claims by L. S. Judd, as filed in my office on the 1st day of October A. D. 1910 and appear of record in Book 6 of Mines at pages 337, 338 and 339, respectively. Records of the County and State aforesaid.

IN WITNESS WHEREOF, I have hereunto set my hand and affixed my official seal this 7th, day of July, A. D. 1915.

James T. Hodges

 County Recorder.

By Jennie F. Thomas

 Deputy Recorder.



Notice of Mining Location

LODE CLAIM

JUL 17 1910

To All Whom It May Concern:

This Mining Claim, the name of which is the Moore No. 5 Mining Claim, situate on lands belonging to the United States of America, and in which there are valuable mineral deposits, was entered upon and located for the purposes of exploration and purchase by L. S. Judd, a citizen of the United States,

(Locator must insert either "a citizen of the United States," or, "who has declared his intention to become a citizen of the United States.")

the undersigned, on the 1st day of July 1910

The length of this claim is 1500 feet, and 1 claim 202 feet,

in a N. 65° W. direction and

1298 feet in a S. 65° E. direction from

the center of the discovery shaft, at which this notice is posted, lengthwise of the claim, together with 300 feet in width of the surface grounds, on each

side of the center of said claim. The general course of the lode deposit and premises is from the northwesterly to the southeasterly.

The claim is situated and located in the Plomosa Mining District, in

Yuma County, in the Territory of Arizona, about 15 miles

in a southwesterly direction from the town of Vicksburg.

Its N. E. Cor. is identical with the S. E. Cor. Moore No. 4 lode.

The surface boundaries of the claim are marked upon the ground as follows: Beginning at

a monument

at a point in a N. 65° W. direction 202 feet from

the discovery shaft (at which this notice is posted), being in the center of the west

end line of said claim; thence S. 40° 15' W. 310 feet to a monument

, being the S. W. corner of said claim; thence

S. 65° E. 1500 feet to a monument, being at the

S. E. corner of said claim; thence N. 40° 15' E. 310 feet

to a monument at the center of the east end of said claim;

thence N. 40° 15' E. 310 feet to a monument, being at the

N. E. corner of said claim; thence N. 65° W. 1500

feet to a monument at the N. W. corner of said claim;

thence S. 40° 15' W. 310 feet to the place of beginning. var. 14° E.

All done under the provisions of Chapter Six, of Title XXXII, of the Revised Statutes of the United States, and of an Act of the General Assembly of Arizona, entitled "An Act to Revise and Codify the Laws of the Territory of Arizona," approved March 16, 1901.

Dated and posted on the ground this 1st day of July 1910

L. S. Judd.

County of Yuma ss.

I, J. M. Polhamus, County Recorder in and for the County and

Territory aforesaid, do hereby certify that the within instrument was filed for record at 9:34 o'clock A.M.,

on this 1 day of Oct, 1910 and duly recorded in Book No. 6

of mine Records of Yuma County, Arizona, at pages 340

WITNESS my hand and official seal the day and year first above written.

By J. M. Polhamus County Recorder.
J. H. Godfrey Deputy Recorder.

INDEXED
COMPARED
ENTERED

Notice of Location

LODE CLAIM

Mine # 5

Dated 19

Filed and Recorded at request of

L. S. Juola

OCT 1 - 1910 A. D. 19

at 9:34 a. m.

Book 6 of mine

Pages 340

J. M. Polhamus
County Recorder.

By J. H. Godfrey Deputy Recorder.

The H. H. McNeil Co., Phoenix, Arizona

PAID

Excerpts from the Mining Laws of the Territory of Arizona.

Title XLVII of the Revised Statutes of 1901, and Amendments Thereto.

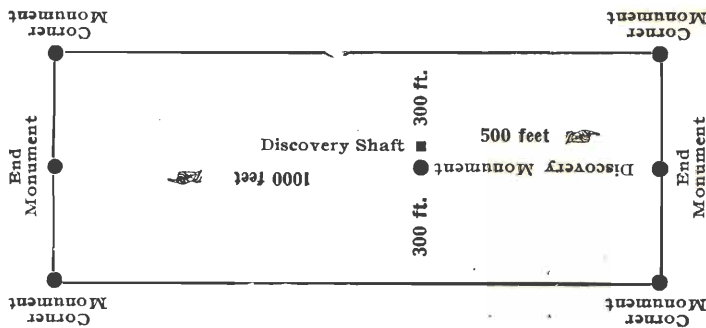
Sec. 2. Such location shall be made by erecting at or contiguous to the point of discovery a conspicuous monument of stones not less than three feet in height, or an upright post, securely fixed, projecting at least four feet above the ground, in which monument of stones or on which post there shall be posted a location notice which shall be signed by the name or names of the locator or locators.

Sec. 4. From the time of the location of a mining claim, as above specified, the locator shall be allowed ninety days within which to do or cause to be done the following things: * * * 2. To sink a discovery shaft

in the claim to a depth of at least eight feet from the lowest part of the rim of the shaft at the surface, and deeper, if necessary, until there is disclosed in said shaft mineral in place.

Sec. 6. Such surface boundaries shall be marked by six substantial posts projecting at least four feet above the surface of the ground, or by substantial stone monuments at least three feet high, to-wit: One at each corner of said claim and one at the center of each end-line thereof.

Sec. 8. Location notices may be amended at any time and the monuments changed to correspond with the amended location; Provided, That no change shall be made that will interfere with the rights of others.



This diagram is to give locator a general idea of plan of location under the new law. The Discovery Shaft can be in the center of claim or any distance from either end desired. In the diagram it is placed 500 feet from one end and 1000 feet from the other. Commence description of claim at a center end monument, giving its distance and direction from center of Discovery Shaft; thence bound the claim in either direction. In description be careful to state locality of claim with reference to some natural object, or permanent monument, as will identify the claim.

Notice of Mining Location

LODE CLAIM

To All Whom It May Concern:

This Mining Claim, the name of which is the Moore No. 7 Mining Claim, situate on lands belonging to the United States of America, and in which there are valuable mineral deposits, was entered upon and located for the purposes of exploration and purchase by L. S. Judd, a citizen of the United States,

(Locator must insert either "a citizen of the United States," or, "who has declared his intention to become a citizen of the United States.")

the undersigned, on the 1st day of July 1910

The length of this claim is 1500 feet, and 1 claim 90 feet, in a N. 65° W. direction and 1410 feet in a S. 65° E. direction from the center of the discovery shaft, at which this notice is posted, lengthwise of the claim, together with 300 feet in width of the surface grounds, on each side of the center of said claim. The general course of the lode deposit and premises is from the northwesterly to the southeasterly.

The claim is situated and located in the Piomosa Mining District, in Yuma County, in the Territory of Arizona, about 10 miles in a southwesterly direction from the town of Vicksburg. Its S. W. Cor. is identical with the S. E. Cor. Moore No. 1 lode.

The surface boundaries of the claim are marked upon the ground as follows: Beginning at a monument

at a point in a N. 65° W. direction 90 feet from the discovery shaft (at which this notice is posted), being in the center of the west end line of said claim; thence S. 25° W. 300 feet to a monument, being the S. W. corner of said claim; thence S. 65° E. 1500 feet to a monument, being at the S. E. corner of said claim; thence N. 25° E. 300 feet to a monument at the center of the east end of said claim; thence N. 25° E. 300 feet to a monument, being at the N. E. corner of said claim; thence N. 65° W. 1500 feet to a monument at the N. W. corner of said claim; thence S. 25° W. 300 feet to the place of beginning. var. 14° E.

All done under the provisions of Chapter Six, of Title XXXII, of the Revised Statutes of the United States, and of an Act of the General Assembly of Arizona, entitled "An Act to Revise and Codify the Laws of the Territory of Arizona," approved March 16, 1901.

Dated and posted on the ground this 1st day of July 1910

L. S. Judd.

County of Yuma ss.

I, J. M. Polhamus, County Recorder in and for the County and Territory aforesaid, do hereby certify that the within instrument was filed for record at 9:36 o'clock A.M., on this 1 day of Oct. 1910, and duly recorded in Book No. 6 of mine Records of Yuma County, Arizona, at pages 342

WITNESS my hand and official seal the day and year first above written.

By J. M. Polhamus County Recorder.
J. H. Gregory Deputy Recorder.

INDEXED
 COMPARED
 ENTERED

Notice of Location

LODE CLAIM

mine # 7

Dated 19

Filed and Recorded at request of

L. S. Judd

OCT 1 - 1910 A. D. 19

at 9:36 A. M.

Book 6 of mine

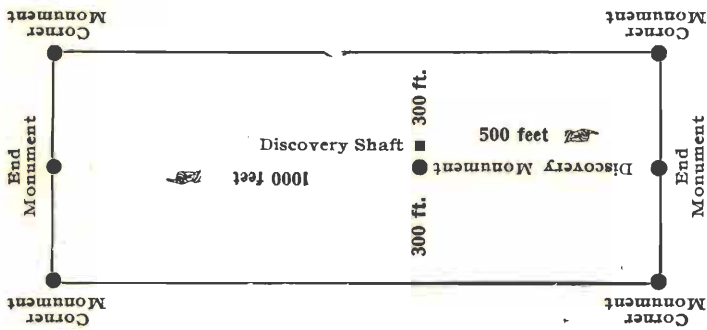
Pages 342

J. M. Polhamus County Recorder.

By J. H. Gregory Deputy Recorder.

The H. H. McNeil Co., Phoenix, Arizona

PAID



This diagram is to give locator a general idea of plan of location under the new law. The Discovery Shaft can be in the center of claim or any distance from either end desired. In the diagram it is placed 500 feet from one end and 1000 feet from the other. Commence description of claim at a center end monument, giving its distance and direction from center of Discovery Shaft; thence bound the claim in either direction. In description be careful to state locality of claim with reference to some natural object, or permanent monument, as will identify the claim.

Excerpts from the Mining Laws of the Territory of Arizona.

Title XLVII of the Revised Statutes of 1901, and Amendments Thereto.

Sec. 2. Such location shall be made by erecting at or contiguous to the point of discovery a conspicuous monument of stones not less than three feet in height, or an upright post, securely fixed, projecting at least four feet above the ground, in which monument of stones or on which post there shall be posted a location notice which shall be signed by the name or names of the locator or locators.

Sec. 4. From the time of the location of a mining claim, as above specified, the locator shall be allowed ninety days within which to do or cause to be done the following things: * * * *

2. To sink a discovery shaft in the claim to a depth of at least eight feet from the lowest part of the rim of the shaft at the surface, and deeper, if necessary, until there is disclosed in said shaft mineral in place.

Sec. 6. Such surface boundaries shall be marked by six substantial posts projecting at least four feet above the surface of the ground, or by substantial stone monuments at least three feet high, to-wit: One at each corner of said claim and one at the center of each end-line thereof.

Sec. 8. Location notices may be amended at any time and the monuments changed to correspond with the amended location; Provided, That no change shall be made that will interfere with the rights of others.

Notice of Mining Location

LODE CLAIM

To All Whom It May Concern:

This Mining Claim, the name of which is the Moore No. 8
Mining Claim, situate on lands belonging to the United States of America, and in which there
are valuable mineral deposits, was entered upon and located for the purposes of exploration and
purchase by L. S. Judd, a citizen of the United States,

(Locator must insert either "a citizen of the United States," or, "who has declared his intention to become a citizen of the United States.")

the undersigned, on the 1st day of July 1910

The length of this claim is 1500 feet,
and 1 claim 50 feet,
in a N. 65° W. direction and
1450 feet in a S. 65° E. direction from

the center of the discovery shaft, at which this notice is posted, lengthwise of the claim, together
with 300 feet in width of the surface grounds, on each
side of the center of said claim. The general course of the lode deposit and premises is from the
northwesterly to the southeasterly.

The claim is situated and located in the Plomosa Mining District, in
Yuma County, in the Territory of Arizona, about 15 miles
in a southwesterly direction from the town of Vicksburg.
The N. E. Cor. is identical with the S. E. Cor. Moore No. 7 lode.

The surface boundaries of the claim are marked upon the ground as follows: Beginning at

a monument
at a point in a N. 65° W. direction 50 feet from
the discovery shaft (at which this notice is posted), being in the center of the west
end line of said claim; thence S. 25° W. 300 feet to a monument
monument, being the S. W. corner of said claim; thence
S. 65° E. 1500 feet to a monument, being at the
S. E. corner of said claim; thence N. 25° E. 300 feet
to a monument at the center of the east end of said claim;
thence N. 25° E. 300 feet to a monument, being at the
N. E. corner of said claim; thence N. 65° W. 1500
feet to a monument at the N. W. corner of said claim;
thence S. 25° W. 300 feet to the place of beginning. Var. 14° E.

All done under the provisions of Chapter Six, of Title XXXII, of the Revised Statutes of
the United States, and of an Act of the General Assembly of Arizona, entitled "An Act to
Revise and Codify the Laws of the Territory of Arizona," approved March 16, 1901.

Dated and posted on the ground this 1st day of July 1910

L. S. Judd.

County of Yuma ss.

57

I, J. M. Polhamus, County Recorder in and for the County and Territory aforesaid, do hereby certify that the within instrument was filed for record at 9:37 o'clock A. M., on this 1 day of Oct 1910, and duly recorded in Book No. 6 of mines Records of Yuma County, Arizona, at pages 343

WITNESS my hand and official seal the day and year first above written.

By J. M. Polhamus County Recorder.
J. H. Goffey Deputy Recorder.

INDEXED
COMPARED
ENTERED

Notice of Location

LODE CLAIM

Moore & S

Dated 19

Filed and Recorded at request of

L. S. Judd

10 OCT 1 - 1910 A. D. 19

at 9:37 A-M.

Book 6 of Mines

Pages 343

County Recorder.

By J. H. Goffey Deputy Recorder.

The H. H. McNeil Co., Phoenix, Arizona

PAID
10/10
J. H. Goffey

Excerpts from the Mining Laws of the Territory of Arizona.

Title XLVII of the Revised Statutes of 1901, and Amendments Thereto.

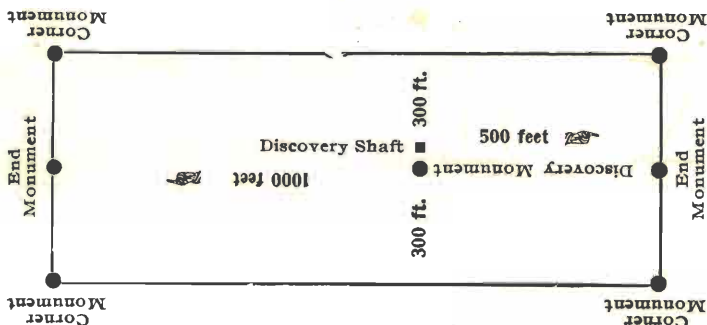
Sec. 2. Such location shall be made by erecting at or contiguous to the point of discovery a conspicuous monument of stones not less than three feet in height, or an upright post, securely fixed, projecting at least four feet above the ground, in which monument of stones or on which post there shall be posted a location notice which shall be signed by the name or names of the locator or locators.

Sec. 4. From the time of the location of a mining claim, as above specified, the locator shall be allowed ninety days within which to do or cause to be done the following things: * * *

2. To sink a discovery shaft in the claim to a depth of at least eight feet from the lowest part of the rim of the shaft at the surface, and deeper, if necessary, until there is disclosed in said shaft mineral in place.

Sec. 6. Such surface boundaries shall be marked by six substantial posts projecting at least four feet above the surface of the ground, or by substantial stone monuments at least three feet high, to-wit: One at each corner of said claim and one at the center of each end-line thereof.

Sec. 8. Location notices may be amended at any time and the monuments changed to correspond with the amended location; Provided, That no change shall be made that will interfere with the rights of others.



This diagram is to give locator a general idea of plan of location under the new law. The Discovery Shaft can be in the center of claim or any distance from either end desired. In the diagram it is placed 500 feet from one end and 1000 feet from the other. Commence description of claim at a center end monument, giving its distance and direction from center of Discovery Shaft; thence bound the claim in either direction. In description be careful to state locality of claim with reference to some natural object, or permanent monument, as will identify the claim.

Notice of Mining Location

LODE CLAIM

To All Whom It May Concern:

This Mining Claim, the name of which is the Moore No. 9 Mining Claim, situate on lands belonging to the United States of America, and in which there are valuable mineral deposits, was entered upon and located for the purposes of exploration and purchase by L. S. Judd, a citizen of the United States,

(Locator must insert either "a citizen of the United States," or, "who has declared his intention to become a citizen of the United States.")
the undersigned, on the 1st day of July 1910

The length of this claim is 1500 feet,
and I claim 20 feet,
in a N. 65° W. direction and
1480 feet in a S. 65° E. direction from
the center of the discovery shaft, at which this notice is posted, lengthwise of the claim, together
with 300 feet in width of the surface grounds, on each
side of the center of said claim. The general course of the lode deposit and premises is from the
northwesterly to the southeasterly.

The claim is situated and located in the Plomosa Mining District, in
Yuma County, in the Territory of Arizona, about 15 miles
in a southwesterly direction from the Town of Yicksburg.
Its N. E. Cor. is identical with the S. E. Cor. Moore No. 8 lode.

The surface boundaries of the claim are marked upon the ground as follows: Beginning at
a monument

at a point in a N. 65° W. direction 20 feet from
the discovery shaft (at which this notice is posted), being in the center of the west
end line of said claim; thence S. 25° W. 300 feet to a monument
S. W. corner of said claim; thence
S. 65° E. 1500 feet to a monument, being at the
S. E. corner of said claim; thence N. 25° E. 300 feet
to a monument at the center of the east end of said claim;
thence N. 25° E. 300 feet to a monument, being at the
N. E. corner of said claim; thence N. 65° W. 1500
feet to a monument at the N. W. corner of said claim;
thence S. 25° W. 300 feet to the place of beginning. Var. 14° E.

All done under the provisions of Chapter Six, of Title XXXII, of the Revised Statutes of
the United States, and of an Act of the General Assembly of Arizona, entitled "An Act to
Revise and Codify the Laws of the Territory of Arizona," approved March 16, 1901.

Dated and posted on the ground this 1st day of July 1910

L. S. Judd.

County of Yuma ss.

I, J. M. Polhamus, County Recorder in and for the County and Territory aforesaid, do hereby certify that the within instrument was filed for record at 9:38 o'clock A.M., on this 1 day of Oct 1910, and duly recorded in Book No. 6 of mine Records of Yuma County, Arizona, at pages 344

WITNESS my hand and official seal the day and year first above written.

By J. M. Polhamus County Recorder.
J. T. Godfrey Deputy Recorder.

INDEXED
COMPARED
ENTERED

Notice of Location

LODE CLAIM

Mine #9

Dated 1 1910

Filed and Recorded at request of

L. S. Juola
OCT 1 - 1910 A. D. 1910
at 9:38 A.M.

Book 6 of mine

Pages 344

County Recorder.

By J. T. Godfrey Deputy Recorder.

The H. H. McNeil Co., Phoenix, Arizona

PAID

Excerpts from the Mining Laws of the Territory of Arizona.

Title XLVII of the Revised Statutes of 1901, and Amendments Thereto.

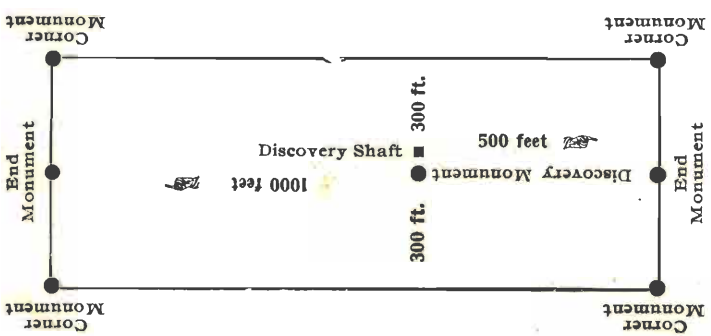
Sec. 2. Such location shall be made by erecting at or contiguous to the point of discovery a conspicuous monument of stones not less than three feet in height, or an upright post, securely fixed, projecting at least four feet above the ground, in which monument of stones or on which post there shall be posted a location notice which shall be signed by the name or names of the locator or locators.

Sec. 4. From the time of the location of a mining claim, as above specified, the locator shall be allowed ninety days within which to do or cause to be done the following things: * * * 2. To sink a discovery shaft

eight feet from the lowest part of the rim of the shaft at the surface, and deeper, if necessary, until there is disclosed in said shaft mineral in place.

Sec. 6. Such surface boundaries shall be marked by six substantial posts projecting at least four feet above the surface of the ground, or by substantial stone monuments at least three feet high, to-wit: One at each corner of said claim and one at the center of each end-line thereof.

Sec. 8. Location notices may be amended at any time and the monuments changed to correspond with the amended location; Provided, That no change shall be made that will interfere with the rights of others.



This diagram is to give locator a general idea of plan of location under the new law. The Discovery Shaft can be in the center of claim or any distance from either end desired. In the diagram it is placed 500 feet from one end and 1000 feet from the other. Commence description of claim at a center end monument, giving its distance and direction from center of Discovery Shaft; thence bound the claim in either direction. In description be careful to state locality of claim with reference to some natural object, or permanent monument, as will identify the claim.

Notice of Mining Location

LODE CLAIM

To All Whom It May Concern:

This Mining Claim, the name of which is the Moore No. 10
Mining Claim, situate on lands belonging to the United States of America, and in which there
are valuable mineral deposits, was entered upon and located for the purposes of exploration and
purchase by L. S. Judd, a citizen of the United States,

(Locator must insert either "a citizen of the United States," or, "who has declared his intention to become a citizen of the United States.")

the undersigned, on the 1st day of July 1910

The length of this claim is 1500 feet,
and I claim 45 feet,
in a S. 65° E. direction and
1455 feet in a N. 65° W. direction from
the center of the discovery shaft, at which this notice is posted, lengthwise of the claim, together
with 300 feet in width of the surface grounds, on each
side of the center of said claim. The general course of the lode deposit and premises is from the
southeasterly to the northwesterly.

The claim is situated and located in the Plomosa Mining District, in
Yuma County, in the Territory of Arizona, about 15 miles
in a southwesterly direction from the Town of Vicksburg.
Its N. E. Cor. is identical with the S. E. Cor. Moore No. 9 lode.

The surface boundaries of the claim are marked upon the ground as follows: Beginning at
a monument

at a point in a S. 65° E. direction 45 feet from
the discovery shaft (at which this notice is posted), being in the center of the east
end line of said claim; thence N. 25° E. 300 feet to a monument
N. E. corner of said claim; thence
N. 65° W. 1500 feet to a monument, being at the
N. W. corner of said claim; thence S. 25° W. 300 feet
to a monument at the center of the west end of said claim;
thence S. 25° W. 300 feet to a monument, being at the
S. W. corner of said claim; thence S. 65° E. 1500
feet to a monument at the S. E. corner of said claim;
thence N. 25° E. 300 feet to the place of beginning. Var. 14° E.

All done under the provisions of Chapter Six, of Title XXXII, of the Revised Statutes of
the United States, and of an Act of the General Assembly of Arizona, entitled "An Act to
Revise and Codify the Laws of the Territory of Arizona," approved March 16, 1901.

Dated and posted on the ground this 1st day of July 1910

L. S. Judd.

61 County of Yuma ss.

I, J. M. Polhamus, County Recorder in and for the County and

Territory aforesaid, do hereby certify that the within instrument was filed for record at 9:39 o'clock A.M., on this 1 day of Oct 1910, and duly recorded in Book No. 6 of mine Records of Yuma County, Arizona, at pages 345

WITNESS my hand and official seal the day and year first above written.

By J. M. Polhamus County Recorder.
J. H. Godfrey Deputy Recorder.

Notice of Location

LODE CLAIM

Mine #10

Dated 19

Filed and Recorded at request of

L. S. Juola

OCT 1 - 1910 A. D. 19

at 9:39 A.M.

Book 6 of mine

Pages 345

J. M. Polhamus

County Recorder.

By J. H. Godfrey Deputy Recorder.

The H. H. McNeil Co., Phoenix, Arizona

Excerpts from the Mining Laws of the Territory of Arizona.

Title XLVII of the Revised Statutes of 1901, and Amendments Thereto.

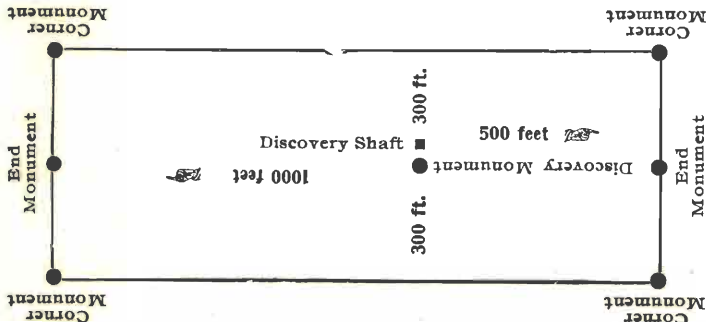
Sec. 2. Such location shall be made by erecting at or contiguous to the point of discovery a conspicuous monument of stones not less than three feet in height, or an upright post, securely fixed, projecting at least four feet above the ground, in which monument of stones or on which post there shall be posted a location notice which shall be signed by the name or names of the locator or locators.

Sec. 4. From the time of the location of a mining claim, as above specified, the locator shall be allowed ninety days within which to do or cause to be done the following things: * * * * *

2. To sink a discovery shaft in the claim to a depth of at least eight feet from the lowest part of the rim of the shaft at the surface, and deeper, if necessary, until there is disclosed in said shaft mineral in place.

Sec. 6. Such surface boundaries shall be marked by six substantial posts projecting at least four feet above the surface of the ground, or by substantial stone monuments at least three feet high, to-wit: One at each corner of said claim and one at the center of each end-line thereof.

Sec. 8. Location notices may be amended at any time and the monuments changed to correspond with the amended location; Provided, That no change shall be made that will interfere with the rights of others.



This diagram is to give locator a general idea of plan of location under the new law. The Discovery Shaft can be in the center of claim or any distance from either end desired. In the diagram it is placed 500 feet from one end and 1000 feet from the other. Commence description of claim at a center end monument, giving its distance and direction from center of Discovery Shaft; thence bound the claim in either direction. In description be careful to state locality of claim with reference to some natural object, or permanent monument, as will identify the claim.

INDEXED
COMPARED
ENTERED

2869

PAID

J. H. Godfrey

Notice of Mining Location

LODE CLAIM

To All Whom It May Concern:

This Mining Claim, the name of which is the Moore No. 11
Mining Claim, situate on lands belonging to the United States of America, and in which there
are valuable mineral deposits, was entered upon and located for the purposes of exploration and
purchase by L. S. Judd, a citizen of the United States,

(Locator must insert either "a citizen of the United States," or, "who has declared his intention to become a citizen of the United States.")

the undersigned, on the 1st day of July 1910

The length of this claim is 1500 feet,
and 1 claim 55 feet,

in a N. 65° W. direction and

1445 feet in a S. 65° E. direction from

the center of the discovery shaft, at which this notice is posted, lengthwise of the claim, together
with 300 feet in width of the surface grounds, on each

side of the center of said claim. The general course of the lode deposit and premises is from the
northwesterly to the southeasterly.

The claim is situated and located in the Plomosa Mining District, in

Yuma County, in the Territory of Arizona, about 15 miles

in a southwesterly direction from the Town of Vicksburg.

Its N. E. Cor. is identical with the S. E. Cor. Moore No. 10 lode.

The surface boundaries of the claim are marked upon the ground as follows: Beginning at
a monument

at a point in a N. 65° W. direction 55 feet from

the discovery shaft (at which this notice is posted), being in the center of the west

end line of said claim; thence S. 40° 15' W. 310 feet to a monument

, being the S. W. corner of said claim; thence

S. 65° E. 1500 feet to a monument, being at the

S. E. corner of said claim; thence N. 40° 15' E. 310 feet

to a monument at the center of the east end of said claim;

thence N. 40° 15' E. 310 feet to a monument, being at the

N. E. corner of said claim; thence N. 65° W. 1500

feet to a monument at the N. W. corner of said claim;

thence S. 40° 15' W. 310 feet to the place of beginning. Var. 14° E.

All done under the provisions of Chapter Six, of Title XXXII, of the Revised Statutes of
the United States, and of an Act of the General Assembly of Arizona, entitled "An Act to
Revise and Codify the Laws of the Territory of Arizona," approved March 16, 1901.

Dated and posted on the ground this 1st day of July 1910

L. S. Judd.

County of Yuma } ss.

I, J. M. Polhamus, County Recorder in and for the County and Territory aforesaid, do hereby certify that the within instrument was filed for record at 9:40 o'clock a.M., on this 1 day of Oct, 1910, and duly recorded in Book No. 6 of mine Records of Yuma County, Arizona, at pages 346

WITNESS my hand and official seal the day and year first above written.

By J. M. Polhamus County Recorder.
J. H. Godfrey Deputy Recorder.

INDEXED
COMPARED
ENTERED

Notice of Location

LODE CLAIM

Mar 41

Dated 19

Filed and Recorded at request of

L. S. Judd

OCT 1 - 1910 A. D. 19

at 9:40 a-M.

Book 6 of mine

Pages 346

County Recorder.

By J. H. Godfrey Deputy Recorder.

The H. H. McNeil Co., Phoenix, Arizona

Excerpts from the Mining Laws of the Territory of Arizona.

Title XLVII of the Revised Statutes of 1901, and Amendments Thereto.

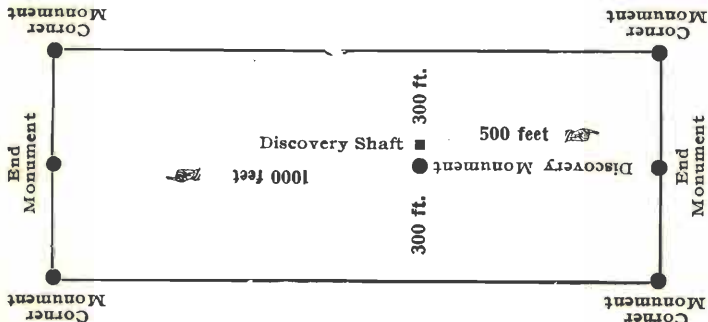
Sec. 2. Such location shall be made by erecting at or contiguous to the point of discovery a conspicuous monument of stones not less than three feet in height, or an upright post, securely fixed, projecting at least four feet above the ground, in which monument of stones or on which post there shall be posted a location notice which shall be signed by the name or names of the locator or locators.

Sec. 4. From the time of the location of a mining claim, as above specified, the locator shall be allowed ninety days within which to do or cause to be done the following things: * * * * *

2. To sink a discovery shaft in the claim to a depth of at least eight feet from the lowest part of the rim of the shaft at the surface, and deeper, if necessary, until there is disclosed in said shaft mineral in place.

Sec. 6. Such surface boundaries shall be marked by six substantial posts projecting at least four feet above the surface of the ground, or by substantial stone monuments at least three feet high, to-wit: One at each corner of said claim and one at the center of each end-line thereof.

Sec. 8. Location notices may be amended at any time and the monuments changed to correspond with the amended location; Provided, That no change shall be made that will interfere with the rights of others.



This diagram is to give locator a general idea of plan of location under the new law. The Discovery Shaft can be in the center of claim or any distance from either end desired. In the diagram it is placed 500 feet from one end and 1000 feet from the other. Commence description of claim at a center end monument, giving its distance and direction from center of Discovery Shaft; thence bound the claim in either direction. In description be careful to state locality of claim with reference to some natural object, or permanent monument, as will identify the claim.

PAID
\$1.00
J. H. Godfrey

Notice of Mining Location

LODE CLAIM

To All Whom It May Concern:

This Mining Claim, the name of which is the Moore No. 13 Mining Claim, situate on lands belonging to the United States of America, and in which there are valuable mineral deposits, was entered upon and located for the purposes of exploration and purchase by L. S. Judd, a citizen of the United States,

(Locator must insert either "a citizen of the United States," or, "who has declared his intention to become a citizen of the United States.")
the undersigned, on the 1st day of July 1910

The length of this claim is 1500 feet,
and I claim 135 feet,
in a N. 65° W. direction and
1365 feet in a S. 65° E. direction from
the center of the discovery shaft, at which this notice is posted, lengthwise of the claim, together
with 300 feet in width of the surface grounds, on each
side of the center of said claim. The general course of the lode deposit and premises is from the
northwesterly to the southeasterly.

The claim is situated and located in the Plomosa Mining District, in
Yuma County, in the Territory of Arizona, about 15 miles
in a southwesterly direction from the Town of Vicksburg.
Its S. W. Cor. is identical with the S. E. Cor. Moore No. 7 lode.

The surface boundaries of the claim are marked upon the ground as follows: Beginning at
a monument

at a point in a N. 65° W. direction 135 feet from
the discovery shaft (at which this notice is posted), being in the center of the west
end line of said claim; thence S. 25° W. 300 feet to a monument
S. W. corner of said claim; thence
S. 65° E. 1500 feet to a monument, being at the
S. E. corner of said claim; thence N. 25° E. 300 feet
to a monument at the center of the east end of said claim;
thence N. 25° E. 300 feet to a monument, being at the
N. E. corner of said claim; thence N. 65° W. 1500
feet to a monument at the N. W. corner of said claim;
thence S. 25° W. 300 feet to the place of beginning. Var. 14° E.

All done under the provisions of Chapter Six, of Title XXXII, of the Revised Statutes on
the United States, and of an Act of the General Assembly of Arizona, entitled "An Act to
Revise and Codify the Laws of the Territory of Arizona," approved March 16, 1901.

Dated and posted on the ground this 1st day of July 1910

L. S. Judd.

County of Yuma ss.

I, J. M. Polhamus, County Recorder in and for the County and Territory aforesaid, do hereby certify that the within instrument was filed for record at 9:42 o'clock 9 A. M., on this 1 day of Oct, 1910, and duly recorded in Book No. 6 of Mines Records of Yuma County, Arizona, at pages 348

WITNESS my hand and official seal the day and year first above written.

By J. M. Polhamus County Recorder.
J. H. Geary Deputy Recorder.

INDEXED
COMPARED
ENTERED

Notice of Location

LODE CLAIM

Mine # 13

Dated 19

Filed and Recorded at request of

L. S. Judd

OCT 1 - 1910 A. D. 19

at 9:42 A. M.

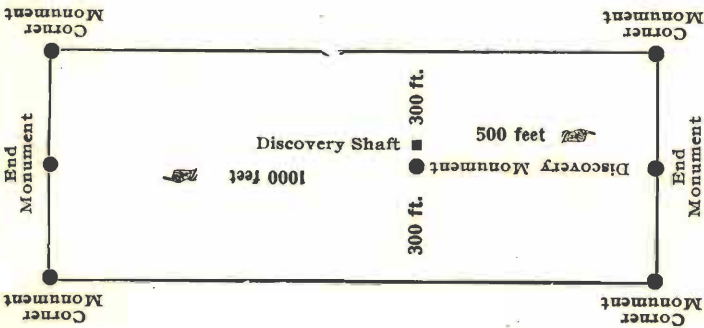
Book 6 of Mines

Pages 348

County Recorder.

By J. H. Geary Deputy Recorder.

The H. H. McNeil Co., Phoenix, Arizona



This diagram is to give locator a general idea of plan of location under the new law. The Discovery Shaft can be in the center of claim or any distance from either end desired. In the diagram it is placed 500 feet from one end and 1000 feet from the other. Commence description of claim at a center end monument, giving its distance and direction from center of Discovery Shaft; thence bound the claim in either direction. In description be careful to state locality of claim with reference to some natural object, or permanent monument, as will identify the claim.

Excerpts from the Mining Laws of the Territory of Arizona.

Title XLVII of the Revised Statutes of 1901, and Amendments Thereto.

Sec. 2. Such location shall be made by erecting at or contiguous to the point of discovery a conspicuous monument of stones not less than three feet in height, or an upright post, securely fixed, projecting at least four feet above the ground, in which monument of stones or on which post there shall be posted a location notice which shall be signed by the name or names of the locator or locators.

Sec. 4. From the time of the location of a mining claim, as above specified, the locator shall be allowed ninety days within which to do or cause to be done the following things: * * *

2. To sink a discovery shaft in the claim to a depth of at least eight feet from the lowest part of the rim of the shaft at the surface, and deeper, if necessary, until there is disclosed in said shaft mineral in place.

Sec. 6. Such surface boundaries shall be marked by six substantial posts projecting at least four feet above the surface of the ground, or by substantial stone monuments at least three feet high, to-wit: One at each corner of said claim and one at the center of each end-line thereof.

Sec. 8. Location notices may be amended at any time and the monuments changed to correspond with the amended location; Provided, That no change shall be made that will interfere with the rights of others.

PAID
\$1.00
J. H. Geary

Notice of Mining Location

LODE CLAIM

To All Whom It May Concern:

This Mining Claim, the name of which is the Moore No. 14
Mining Claim, situate on lands belonging to the United States of America, and in which there
are valuable mineral deposits, was entered upon and located for the purposes of exploration and
purchase by L. S. Judd, a citizen of the United States,

(Locator must insert either "a citizen of the United States," or, "who has declared his intention to become a citizen of the United States.")

the undersigned, on the 1st day of July 1910

The length of this claim is 1500 feet,
and I claim 75 feet,
in a S. 65° E. direction and

1425 feet in a N. 65° W. direction from

the center of the discovery shaft, at which this notice is posted, lengthwise of the claim, together
with 300 feet in width of the surface grounds, on each

side of the center of said claim. The general course of the lode deposit and premises is from the
southeasterly to the northwesterly.

The claim is situated and located in the Plomosa Mining District, in
Yuma County, in the Territory of Arizona, about 15 miles
in a southwesterly direction from the Town of Vicksburg.
Its N. E. Cor. is identical with the S. E. Cor. Moore No. 13 lode.

The surface boundaries of the claim are marked upon the ground as follows: Beginning at
a monument

at a point in a S. 65° E. direction 75 feet from
the discovery shaft (at which this notice is posted), being in the center of the east
end line of said claim; thence N. 25° E. 300 feet to a monument
, being the N. E. corner of said claim; thence
N. 65° W. 1500 feet to a monument, being at the
N. W. corner of said claim; thence S. 25° W. 300 feet
to a monument at the center of the west end of said claim;
thence S. 25° W. 300 feet to a monument, being at the
S. W. corner of said claim; thence S. 65° E. 1500
feet to a monument at the S. E. corner of said claim;
thence N. 25° E. 300 feet to the place of beginning. Var. 14° E.

All done under the provisions of Chapter Six, of Title XXXII, of the Revised Statutes of
the United States, and of an Act of the General Assembly of Arizona, entitled "An Act to
Revise and Codify the Laws of the Territory of Arizona," approved March 16, 1901.

Dated and posted on the ground this 1st day of July 1910

L. S. Judd.

67

County of Yuma ss.

I, J. M. Polharnus, County Recorder in and for the County and Territory aforesaid, do hereby certify that the within instrument was filed for record at 9:43 o'clock 9 A.M., on this 1 day of Oct 1910, and duly recorded in Book No. 6 of mine Records of Yuma County, Arizona, at pages 349.

WITNESS my hand and official seal the day and year first above written.

By J. M. Polharnus County Recorder.
J. H. Coffey Deputy Recorder.

INDEXED
COMPARED
ENTERED

Notice of Location

LODE CLAIM

Moon #14

Dated 19

Filed and Recorded at request of

L. S. Juelor

OCT 1 - 1910 A. D. 19

at 9:43 A. M.

Book 6 of mine

Page 349

County Recorder.

By J. H. Coffey Deputy Recorder.

The H. H. McNeil Co., Phoenix, Arizona

Excerpts from the Mining Laws of the Territory of Arizona.

Title XLVII of the Revised Statutes of 1901, and Amendments Thereto.

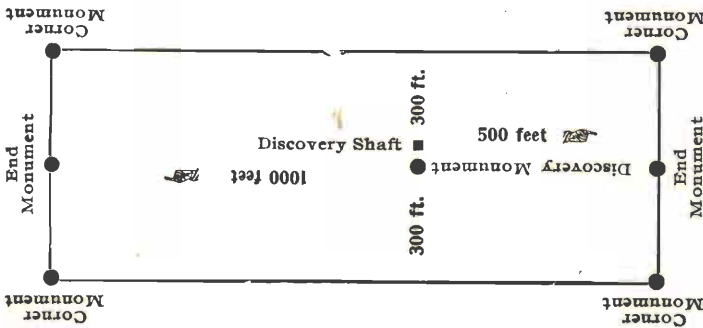
Sec. 2. Such location shall be made by erecting at or contiguous to the point of discovery a conspicuous monument of stones not less than three feet in height, or an upright post, securely fixed, projecting at least four feet above the ground, in which monument of stones or on which post there shall be posted a location notice which shall be signed by the name or names of the locator or locators.

Sec. 4. From the time of the location of a mining claim, as above specified, the locator shall be allowed ninety days within which to do or cause to be done the following things: * * * *

2. To sink a discovery shaft in the claim to a depth of at least eight feet from the lowest part of the rim of the shaft at the surface, and deeper, if necessary, until there is disclosed in said shaft mineral in place.

Sec. 6. Such surface boundaries shall be marked by six substantial posts projecting at least four feet above the surface of the ground, or by substantial stone monuments at least three feet high, to-wit: One at each corner of said claim and one at the center of each end-line thereof.

Sec. 8. Location notices may be amended at any time and the monuments changed to correspond with the amended location; Provided, That no change shall be made that will interfere with the rights of others.



This diagram is to give locator a general idea of plan of location under the new law. The Discovery Shaft can be in the center of claim or any distance from either end desired. In the diagram it is placed 500 feet from one end and 1000 feet from the other. Commence description of claim at a center end monument, giving its distance and direction from center of Discovery Shaft; thence bound the claim in either direction. In description be careful to state locality of claim with reference to some natural object, or permanent monument, as will identify the claim.

PAID
\$1.00
Vicksburg
Ariz

Notice of Mining Location

LODE CLAIM

To All Whom It May Concern:

This Mining Claim, the name of which is the Moore No. 15
Mining Claim, situate on lands belonging to the United States of America, and in which there
are valuable mineral deposits, was entered upon and located for the purposes of exploration and
purchase by L. S. Judd, a citizen of the United States,

(Locator must insert either "a citizen of the United States," or, "who has declared his intention to become a citizen of the United States.")

the undersigned, on the 1st day of July 1900

The length of this claim is 1500 feet,
and 1 claim 30 feet,

in a S. 65° E. direction and
1480 feet in a N. 65° W. direction from

the center of the discovery shaft, at which this notice is posted, lengthwise of the claim, together
with 300 feet in width of the surface grounds, on each
side of the center of said claim. The general course of the lode deposit and premises is from the
southeasterly to the northwesterly.

The claim is situated and located in the Plomosa Mining District, in
Yuma County, in the Territory of Arizona, about 15 miles
in a southwesterly direction from the Town of Vioksburg.
Its N. E. Cor. is identical with the S. E. Cor. Moore No. 14 lode.

The surface boundaries of the claim are marked upon the ground as follows: Beginning at

a monument
at a point in a S. 65° E. direction 30 feet from
the discovery shaft (at which this notice is posted), being in the center of the east
end line of said claim; thence N. 25° E. 300 feet to a monument
, being the N. E. corner of said claim; thence
N. 65° W. 1500 feet to a monument, being at the
N. W. corner of said claim; thence S. 25° W. 300 feet
to a monument at the center of the west end of said claim;
thence S. 25° W. 300 feet to a monument, being at the
S. W. corner of said claim; thence S. 65° E. 1500
feet to a monument at the S. E. corner of said claim;
thence N. 25° E. 300 feet to the place of beginning. Var. 14° E.

All done under the provisions of Chapter Six, of Title XXXII, of the Revised Statutes of
the United States, and of an Act of the General Assembly of Arizona, entitled "An Act to
Revise and Codify the Laws of the Territory of Arizona," approved March 16, 1901.

Dated and posted on the ground this 1st day of July 1900

L. S. Judd.

County of Yuma ss.

I, J. M. Polhamus, County Recorder in and for the County and Territory aforesaid, do hereby certify that the within instrument was filed for record at 9:44 o'clock A.M., on this 1 day of Oct., 1910, and duly recorded in Book No. 6 of Mines Records of Yuma County, Arizona, at pages 350

WITNESS my hand and official seal the day and year first above written.

By J. M. Polhamus County Recorder.
J. H. G. [Signature] Deputy Recorder.

INDEXED
COMPARED
ENTIRE

Notice of Location
LODE CLAIM

Morr #15

Dated 19

Filed and Recorded at request of

L. S. Judd

OCT 1 - 1910 A. D. 19

at 9:44 A.M.

Book 6 of Mines

Pages 350

J. M. Polhamus

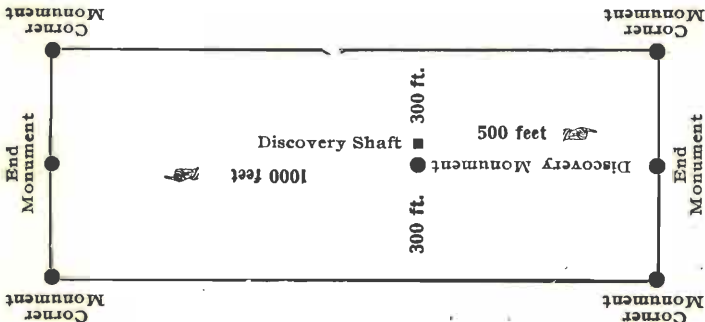
County Recorder.

By J. H. G. [Signature]

Deputy Recorder.

The H. H. McNeil Co., Phoenix, Arizona

PAID
[Handwritten notes and signatures]



This diagram is to give locator a general idea of plan of location under the new law. The Discovery Shaft can be in the center of claim or any distance from either end desired. In the diagram it is placed 500 feet from one end and 1000 feet from the other. Commence description of claim at a center end monument, giving its distance and direction from center of Discovery Shaft; thence bound the claim in either direction. In description be careful to state locality of claim with reference to some natural object, or permanent monument, as will identify the claim.

Excerpts from the Mining Laws of the Territory of Arizona.

Title XLVII of the Revised Statutes of 1901, and Amendments Thereto.

Sec. 2. Such location shall be made by erecting at or contiguous to the point of discovery a conspicuous monument of stones not less than three feet in height, or an upright post, securely fixed, projecting at least four feet above the ground, in which monument of stones or on which post there shall be posted a location notice which shall be signed by the name or names of the locator or locators.

Sec. 4. From the time of the location of a mining claim, as above specified, the locator shall be allowed ninety days within which to do or cause to be done the following things: * * * * *

2. To sink a discovery shaft in the claim to a depth of at least eight feet from the lowest part of the rim of the shaft at the surface, and deeper, if necessary, until there is disclosed in said shaft mineral in place.

Sec. 6. Such surface boundaries shall be marked by six substantial posts projecting at least four feet above the surface of the ground, or by substantial stone monuments at least three feet high, to-wit: One at each corner of said claim and one at the center of each end-line thereof.

Sec. 8. Location notices may be amended at any time and the monuments changed to correspond with the amended location; Provided, That no change shall be made that will interfere with the rights of others.

Notice of Mining Location

LODE CLAIM

To All Whom It May Concern:

This Mining Claim, the name of which is the Moore No. 16
Mining Claim, situate on lands belonging to the United States of America, and in which there
are valuable mineral deposits, was entered upon and located for the purposes of exploration and
purchase by L. S. Judd, a citizen of the United States,

(Locator must insert either "a citizen of the United States," or, "who has declared his intention to become a citizen of the United States.")

the undersigned, on the 1st day of July 1900

The length of this claim is 1500 feet,
and 1 claim 62 feet,

in a S. 65° E. direction and
1438 feet in a N. 65° W. direction from

the center of the discovery shaft, at which this notice is posted, lengthwise of the claim, together
with 300 feet in width of the surface grounds, on each
side of the center of said claim. The general course of the lode deposit and premises is from the
southeasterly to the northwesterly.

The claim is situated and located in the Plomosa Mining District, in
Yuma County, in the Territory of Arizona, about 15 miles
in a southwesterly direction from the Town of Vicksburg.

Its N. E. Cor. is identical with the S. E. Cor. Moore No. 15 lode.

The surface boundaries of the claim are marked upon the ground as follows: Beginning at

a monument

at a point in a S. 65° E. direction 62 feet from

the discovery shaft (at which this notice is posted), being in the center of the east
end line of said claim; thence N. 25° E. 300 feet to a monument

, being the N. E. corner of said claim; thence
N. 65° W. 1500 feet to a monument, being at the

N. W. corner of said claim; thence S. 25° W. 300 feet
to a monument at the center of the west end of said claim;

thence S. 25° W. 300 feet to a monument, being at the
S. W. corner of said claim; thence S. 65° E. 1500

feet to a monument at the S. E. corner of said claim;
thence N. 25° E. 300 feet to the place of beginning. Var. 14° E.

All done under the provisions of Chapter Six, of Title XXXII, of the Revised Statutes of
the United States, and of an Act of the General Assembly of Arizona, entitled "An Act to
Revise and Codify the Laws of the Territory of Arizona," approved March 16, 1901.

Dated and posted on the ground this 1st day of July 1900

L. S. Judd.

County of Yuma ss.

I, J. M. Polhamus, County Recorder in and for the County and Territory aforesaid, do hereby certify that the within instrument was filed for record at 9:45 o'clock A.M., on this 1 day of Oct, 1910, and duly recorded in Book No. 6 of minee Records of Yuma County, Arizona, at pages 351

WITNESS my hand and official seal the day and year first above written.

By J. M. Polhamus County Recorder.
J. H. Gutzberg Deputy Recorder.

INDEXED
COMPARED
ENTERED
Notice of Location
LODE CLAIM

Minee #16

Dated 19

Filed and Recorded at request of

L. S. Grier

OCT 1 - 1910 A. D. 19

at 9:45 A.M.

Book 6 of minee

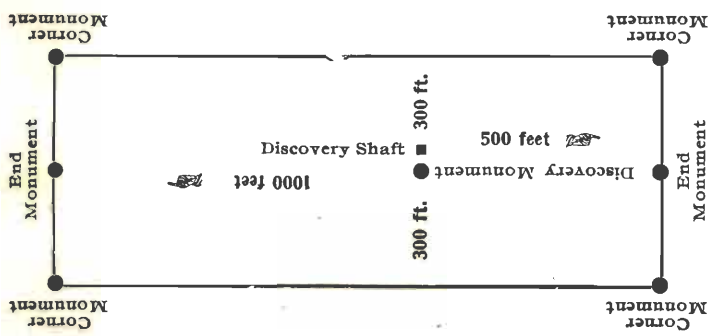
Pages 351

J. M. Polhamus County Recorder.

By J. H. Gutzberg Deputy Recorder.

The H. H. McNeil Co., Phoenix, Arizona

2875



This diagram is to give locator a general idea of plan of location under the new law. The Discovery Shaft can be in the center of claim or any distance from either end desired. In the diagram it is placed 500 feet from one end and 1000 feet from the other. Commence description of claim at a center end monument, giving its distance and direction from center of Discovery Shaft; thence bound the claim in either direction. In description be careful to state locality of claim with reference to some natural object, or permanent monument, as will identify the claim.

Excerpts from the Mining Laws of the Territory of Arizona.

Title XLVII of the Revised Statutes of 1901, and Amendments Thereto.

Sec. 2. Such location shall be made by erecting at or contiguous to the point of discovery a conspicuous monument of stones not less than three feet in height, or an upright post, securely fixed, projecting at least four feet above the ground, in which monument of stones or on which post there shall be posted a location notice which shall be signed by the name or names of the locator or locators.

Sec. 4. From the time of the location of a mining claim, as above specified, the locator shall be allowed ninety days within which to do or cause to be done the following things: * * * *

2. To sink a discovery shaft in the claim to a depth of at least eight feet from the lowest part of the rim of the shaft at the surface, and deeper, if necessary, until there is disclosed in said shaft mineral in place.

Sec. 6. Such surface boundaries shall be marked by six substantial posts projecting at least four feet above the surface of the ground, or by substantial stone monuments at least three feet high, to-wit: One at each corner of said claim and one at the center of each end-line thereof.

Sec. 8. Location notices may be amended at any time and the monuments changed to correspond with the amended location; Provided, That no change shall be made that will interfere with the rights of others.

PAID

J. H. Gutzberg

Notice of Mining Location

LODE CLAIM

To All Whom It May Concern:

This Mining Claim, the name of which is the Moore No. 20
Mining Claim, situate on lands belonging to the United States of America, and in which there
are valuable mineral deposits, was entered upon and located for the purposes of exploration and
purchase by L. S. Judd, a citizen of the United States,

(Locator must insert either "a citizen of the United States," or, "who has declared his intention to become a citizen of the United States.")

the undersigned, on the 1st day of July 1910

The length of this claim is 1500 feet,
and I claim 100 feet,

in a N. 65° W. direction and
1400 feet in a S. 65° E. direction from

the center of the discovery shaft, at which this notice is posted, lengthwise of the claim, together
with 300 feet in width of the surface grounds, on each
side of the center of said claim. The general course of the lode deposit and premises is from the
northwesterly to the southeasterly.

The claim is situated and located in the Plemons Mining District, in
Yuma County, in the Territory of Arizona, about 15 miles
in a southwesterly direction from the Town of Vicksburg.
Its N. E. Cor. is identical with the S. E. Cor. Moore No. 19 lode.

The surface boundaries of the claim are marked upon the ground as follows: Beginning at

a monument

at a point in a N. 65° W. direction 100 feet from
the discovery shaft (at which this notice is posted), being in the center of the west
end line of said claim; thence S. 25° W. 300 feet to a monument

, being the S. W. corner of said claim; thence
S. 65° E. 1500 feet to a monument, being at the
S. E. corner of said claim; thence N. 25° E. 300 feet

to a monument at the center of the east end of said claim;
thence N. 25° E. 300 feet to a monument, being at the
N. E. corner of said claim; thence N. 65° W. 1500

feet to a monument at the N. W. corner of said claim;
thence S. 25° W. 300 feet to the place of beginning. Var. 14° E.

All done under the provisions of Chapter Six, of Title XXXII, of the Revised Statutes of
the United States, and of an Act of the General Assembly of Arizona, entitled "An Act to
Revise and Codify the Laws of the Territory of Arizona," approved March 16, 1901.

Dated and posted on the ground this 1st day of July 1910

L. S. Judd.

I, J. M. Polhamus, County Recorder in and for the County and Territory aforesaid, do hereby certify that the within instrument was filed for record at 9:48 o'clock 9 A.M., on this 1 day of Oct., 1910, and duly recorded in Book No. 6 of Mines Records of Yuma County, Arizona, at pages 355

WITNESS my hand and official seal the day and year first above written.

By J. M. Polhamus County Recorder.
J. T. Gentry Deputy Recorder.

INDEXED
COMPARED
ENTERED

Notice of Location

LODE CLAIM

Mines

Dated 19

Filed and Recorded at request of

L. S. Jucker

OCT 1 - 1910 A. D. 19

at 9:48 A. M.

Book 6 of Mines

Pages 355

J. M. Polhamus
County Recorder.

By J. T. Gentry
Deputy Recorder.

The H. H. McNeil Co., Phoenix, Arizona

PAID

Excerpts from the Mining Laws of the Territory of Arizona.

Title XLVII of the Revised Statutes of 1901, and Amendments Thereto.

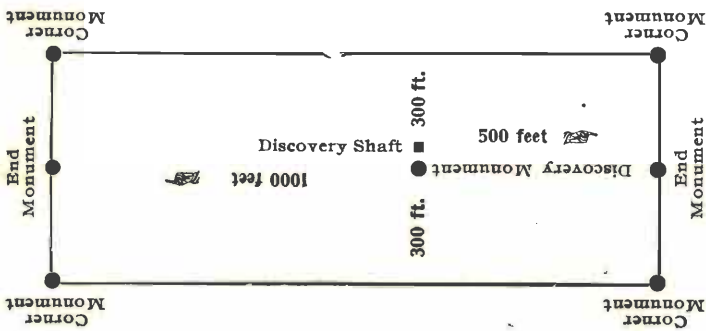
Sec. 2. Such location shall be made by erecting at or contiguous to the point of discovery a conspicuous monument of stones not less than three feet in height, or an upright post, securely fixed, projecting at least four feet above the ground, in which monument of stones or on which post there shall be posted a location notice which shall be signed by the name or names of the locator or locators.

Sec. 4. From the time of the location of a mining claim, as above specified, the locator shall be allowed ninety days within which to do or cause to be done the following things: * * *

2. To sink a discovery shaft in the claim to a depth of at least eight feet from the lowest part of the rim of the shaft at the surface, and deeper, if necessary, until there is disclosed in said shaft mineral in place.

Sec. 6. Such surface boundaries shall be marked by six substantial posts projecting at least four feet above the surface of the ground, or by substantial stone monuments at least three feet high, to-wit: One at each corner of said claim and one at the center of each end-line thereof.

Sec. 8. Location notices may be amended at any time and the monuments changed to correspond with the amended location; Provided, That no change shall be made that will interfere with the rights of others.



This diagram is to give locator a general idea of plan of location under the new law. The Discovery Shaft can be in the center of claim or any distance from either end desired. In the diagram it is placed 500 feet from one end and 1000 feet from the other. Commence description of claim at a center end monument, giving its distance and direction from center of Discovery Shaft; thence bound the claim in either direction. In description be careful to state locality of object, or permanent monument, as will identify the claim.

Notice of Mining Location

LODE CLAIM

To All Whom It May Concern:

This Mining Claim, the name of which is the Moore No. 31
Mining Claim, situate on lands belonging to the United States of America, and in which there
are valuable mineral deposits, was entered upon and located for the purposes of exploration and
purchase by L. S. Judd, a citizen of the United States,

(Locator must insert either "a citizen of the United States," or, "who has declared his intention to become a citizen of the United States.")

the undersigned, on the 1st day of July 1910

The length of this claim is 1500 feet,
and I claim 45 feet,
in a N. 65° W. direction and
1455 feet in a S. 65° E. direction from
the center of the discovery shaft, at which this notice is posted, lengthwise of the claim, together
with 300 feet in width of the surface grounds, on each
side of the center of said claim. The general course of the lode deposit and premises is from the
northwesterly to the southeasterly.

The claim is situated and located in the Plomosa Mining District, in
Yuma County, in the Territory of Arizona, about 15 miles
in a southwesterly direction from the Town of Vicksburg.
Its N. E. Cor. is identical with the S. E. Cor. Moore No. 20 lode.

The surface boundaries of the claim are marked upon the ground as follows: Beginning at
a monument

at a point in a N. 65° W. direction 45 feet from
the discovery shaft (at which this notice is posted), being in the center of the west
end line of said claim; thence S. 25° W. 300 feet to a monument
S. W. corner of said claim; thence
S. 65° E. 1500 feet to a monument, being at the
S. E. corner of said claim; thence N. 25° E. 300 feet
to a monument at the center of the east end of said claim;
thence N. 25° E. 300 feet to a monument, being at the
N. E. corner of said claim; thence N. 65° W. 1500
feet to a monument at the N. W. corner of said claim;
thence S. 25° W. 300 feet to the place of beginning. Var. 14° E.

All done under the provisions of Chapter Six, of Title XXXII, of the Revised Statutes of
the United States, and of an Act of the General Assembly of Arizona, entitled "An Act to
Revise and Codify the Laws of the Territory of Arizona," approved March 16, 1901.

Dated and posted on the ground this 1st day of July 1910

L. S. Judd.

County of Yuma ss.

I, J. M. Polhamus, County Recorder in and for the County and Territory aforesaid, do hereby certify that the within instrument was filed for record at 9:30 o'clock 9 A.M., on this 1 day of Oct 1910, and duly recorded in Book No. 6 of mine Records of Yuma County, Arizona, at pages 356

WITNESS my hand and official seal the day and year first above written.

By J. M. Polhamus County Recorder.
J. H. Goodfry Deputy Recorder.

INDEXED
COMPARED
ENTERED

Notice of Location

LODE CLAIM

Mar 21

Dated 19

Filed and Recorded at request of

L. S. Juola

OCT 1 - 1910 A. D. 19

at 9:30 A. M.

Book 6 of mine

Pages 356

County Recorder.

By J. H. Goodfry Deputy Recorder.

The H. H. McNeil Co., Phoenix, Arizona

PAID

Excerpts from the Mining Laws of the Territory of Arizona.

Title XLVII of the Revised Statutes of 1901, and Amendments Thereto.

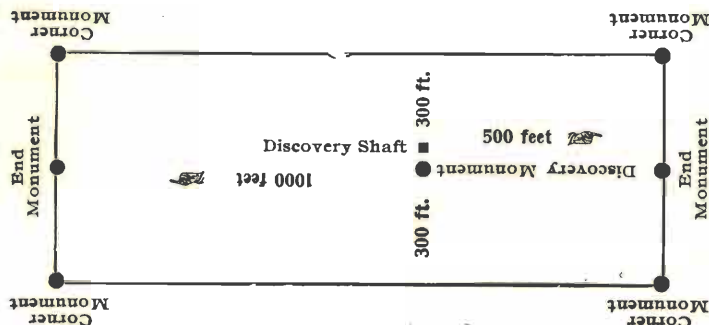
Sec. 2. Such location shall be made by erecting at or contiguous to the point of discovery a conspicuous monument of stones not less than three feet in height, or an upright post, securely fixed, projecting at least four feet above the ground, in which monument of stones or on which post there shall be posted a location notice which shall be signed by the name or names of the locator or locators.

Sec. 4. From the time of the location of a mining claim, as above specified, the locator shall be allowed ninety days within which to do or cause to be done the following things: * * *

2. To sink a discovery shaft in the claim to a depth of at least eight feet from the lowest part of the rim of the shaft at the surface, and deeper, if necessary, until there is disclosed in said shaft mineral in place.

Sec. 6. Such surface boundaries shall be marked by six substantial posts projecting at least four feet above the surface of the ground, or by substantial stone monuments at least three feet high, to-wit: One at each corner of said claim and one at the center of each end-line thereof.

Sec. 8. Location notices may be amended at any time and the monuments changed to correspond with the amended location; Provided, That no change shall be made that will interfere with the rights of others.



This diagram is to give locator a general idea of plan of location under the new law. The Discovery Shaft can be in the center of claim or any distance from either end desired. In the diagram it is placed 500 feet from one end and 1000 feet from the other. Commence description of claim at a center end monument, giving its distance and direction from center of Discovery Shaft; thence bound the claim in either direction. In description be careful to state locality of claim with reference to some natural object, or permanent monument, as will identify the claim.

Notice of Mining Location

LODE CLAIM

To All Whom It May Concern:

This Mining Claim, the name of which is the Moore No. 26
Mining Claim, situate on lands belonging to the United States of America, and in which there
are valuable mineral deposits, was entered upon and located for the purposes of exploration and
purchase by L. S. Judd, a citizen of the United States,

(Locator must insert either "a citizen of the United States," or, "who has declared his intention to become a citizen of the United States.")

the undersigned, on the 1st day of July 1900

The length of this claim is 1500 feet,
and I claim 25 feet,

in a S. 65° E. direction and

1475 feet in a N. 65° W. direction from

the center of the discovery shaft, at which this notice is posted, lengthwise of the claim, together
with 300 feet in width of the surface grounds, on each

side of the center of said claim. The general course of the lode deposit and premises is from the
southeasterly to the northwesterly.

The claim is situated and located in the Plomosa Mining District, in

Yuma County, in the Territory of Arizona, about 15 miles

in a southwesterly direction from the Town of Vicksburg.

Its N. E. Cor. is identical with the S. E. Cor. Moore No. 25 lode.

The surface boundaries of the claim are marked upon the ground as follows: Beginning at
a monument

at a point in a S. 65° E. direction 25 feet from

the discovery shaft (at which this notice is posted), being in the center of the east

end line of said claim; thence N. 25° E. 300 feet to a monument

, being the N. E. corner of said claim; thence

N. 65° W. 1500 feet to a monument, being at the

N. W. corner of said claim; thence S. 25° W. 300 feet

to a monument at the center of the west end of said claim;

thence S. 25° W. 300 feet to a monument, being at the

S. W. corner of said claim; thence S. 65° E. 1500

feet to a monument at the S. E. corner of said claim;

thence N. 25° E. 300 feet to the place of beginning. Var. 14° E.

All done under the provisions of Chapter Six, of Title XXXII, of the Revised Statutes of
the United States, and of an Act of the General Assembly of Arizona, entitled "An Act to
Revise and Codify the Laws of the Territory of Arizona," approved March 16, 1901.

Dated and posted on the ground this 1st day of July 1900

L. S. Judd.

County of Yuma ss.

I, J. M. Polhamus, County Recorder in and for the County and Territory aforesaid, do hereby certify that the within instrument was filed for record at 9:55 o'clock A.M., on this 1 day of Oct 1910, and duly recorded in Book No. 6 of mine Records of Yuma County, Arizona, at pages 361

WITNESS my hand and official seal the day and year first above written.

By J. M. Polhamus County Recorder.
J. H. Gregory Deputy Recorder.

INDEXED
COMPARED
ENTERED

Notice of Location

LODE CLAIM

Mine # 26

Dated 19

Filed and Recorded at request of

L. S. Judah

OCT 1 - 1910 A. D. 19

at 9:55 A.M.

Book 6 of mine

Pages 361

County Recorder.

By J. M. Polhamus
J. H. Gregory Deputy Recorder.

The H. H. McNeil Co., Phoenix, Arizona

PAID
See below

Excerpts from the Mining Laws of the Territory of Arizona.

Title XLVII of the Revised Statutes of 1901, and Amendments Thereto.

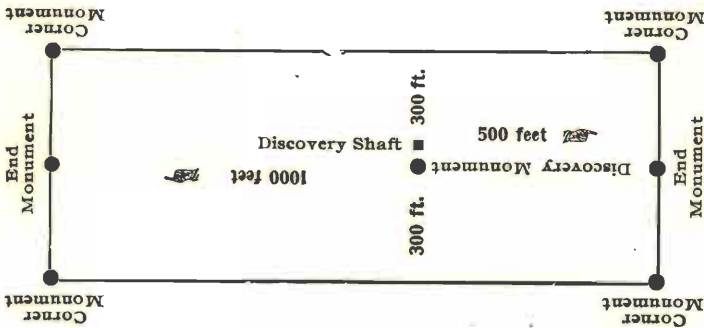
Sec. 2. Such location shall be made by erecting at or contiguous to the point of discovery a conspicuous monument of stones not less than three feet in height, or an upright post, securely fixed, projecting at least four feet above the ground, in which monument of stones or on which post there shall be posted a location notice which shall be signed by the name or names of the locator or locators.

Sec. 4. From the time of the location of a mining claim, as above specified, the locator shall be allowed ninety days within which to do or cause to be done the following things: * * *

2. To sink a discovery shaft in the claim to a depth of at least eight feet from the lowest part of the rim of the shaft at the surface, and deeper, if necessary, until there is disclosed in said shaft mineral in place.

Sec. 6. Such surface boundaries shall be marked by six substantial posts projecting at least four feet above the surface of the ground, or by substantial stone monuments at least three feet high, to-wit: One at each corner of said claim and one at the center of each end-line thereof.

Sec. 8. Location notices may be amended at any time and the monuments changed to correspond with the amended location; Provided, That no change shall be made that will interfere with the rights of others.



This diagram is to give locator a general idea of plan of location under the new law. The Discovery Shaft can be in the center of claim or any distance from either end desired. In the diagram it is placed 500 feet from one end and 1000 feet from the other. Commence description of claim at a center end monument, giving its distance and direction from center of Discovery Shaft; thence bound the claim in either direction. In description be careful to state locality of claim with reference to some natural object, or permanent monument, as will identify the claim.

Notice of Mining Location

LODE CLAIM

To All Whom It May Concern:

This Mining Claim, the name of which is the Moore No. 27 Mining Claim, situate on lands belonging to the United States of America, and in which there are valuable mineral deposits, was entered upon and located for the purposes of exploration and purchase by L. S. Judd, a citizen of the United States,

(Locator must insert either "a citizen of the United States," or, "who has declared his intention to become a citizen of the United States.")

the undersigned, on the 1st day of July 1910

The length of this claim is 1500 feet, and 1 claim 70 feet, in a S. 65° E. direction and 1430 feet in a N. 65° W. direction from the center of the discovery shaft, at which this notice is posted, lengthwise of the claim, together with 300 feet in width of the surface grounds, on each side of the center of said claim. The general course of the lode deposit and premises is from the southeasterly to the northwesterly.

The claim is situated and located in the Plomosa Mining District, in Yuma County, in the Territory of Arizona, about 15 miles in a southwesterly direction from the Town of Vicksburg. Its N. E. Cor. is identical with the S. E. Cor. Moore No. 26 lode.

The surface boundaries of the claim are marked upon the ground as follows: Beginning at a monument

at a point in a S. 65° E. direction 70 feet from the discovery shaft (at which this notice is posted), being in the center of the east end line of said claim; thence N. 25° E. 300 feet to a monument, being the N. E. corner of said claim; thence N. 65° W. 1500 feet to a monument, being at the N. W. corner of said claim; thence S. 25° W. 300 feet to a monument at the center of the west end of said claim; thence S. 25° W. 300 feet to a monument, being at the S. W. corner of said claim; thence S. 65° E. 1500 feet to a monument at the S. E. corner of said claim; thence N. 25° E. 300 feet to the place of beginning. Var. 14° E.

All done under the provisions of Chapter Six, of Title XXXII, of the Revised Statutes of the United States, and of an Act of the General Assembly of Arizona, entitled "An Act to Revise and Codify the Laws of the Territory of Arizona," approved March 16, 1901.

Dated and posted on the ground this 1st day of July 1910

L. S. Judd.

County of Yuma ss.

I, J. M. Polhamus, County Recorder in and for the County and Territory aforesaid, do hereby certify that the within instrument was filed for record at 9:56 o'clock 9 A.M., on this 1 day of Oct, 1910, and duly recorded in Book No. 6 of mine Records of Yuma County, Arizona, at pages 362

WITNESS my hand and official seal the day and year first above written.

By J. M. Polhamus County Recorder.
J. S. Godfrey Deputy Recorder.

INDEXED
COMPARED
ENTERED
Notice of Location

LODE CLAIM

Moore #27

Dated 19

Filed and Recorded at request of

L. S. Jordan

OCT 1 - 1910 A. D. 19

at 9:56 A.M.

Book 6 of Mine

Pages 362

County Recorder.

By J. M. Polhamus Deputy Recorder.

The H. H. McNeil Co., Phoenix, Arizona

PAID

Excerpts from the Mining Laws of the Territory of Arizona.

Title XLVII of the Revised Statutes of 1901, and Amendments Thereto.

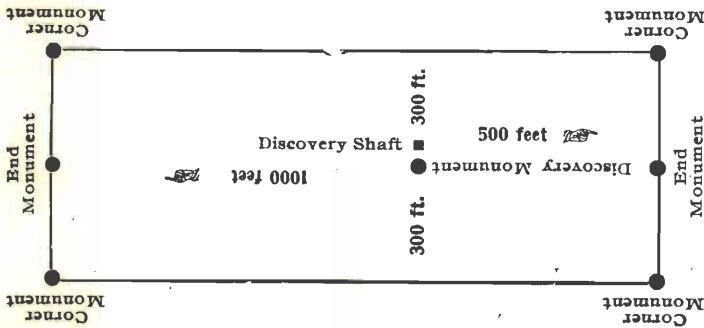
Sec. 2. Such location shall be made by erecting at or contiguous to the point of discovery a conspicuous monument of stones not less than three feet in height, or an upright post, securely fixed, projecting at least four feet above the ground, in which monument of stones or on which post there shall be posted a location notice which shall be signed by the name or names of the locator or locators.

Sec. 4. From the time of the location of a mining claim, as above specified, the locator shall be allowed ninety days within which to do or cause to be done the following things: * * * *

2. To sink a discovery shaft in the claim to a depth of at least eight feet from the lowest part of the rim of the shaft at the surface, and deeper, if necessary, until there is disclosed in said shaft mineral in place.

Sec. 6. Such surface boundaries shall be marked by six substantial posts projecting at least four feet above the surface of the ground, or by substantial stone monuments at least three feet high, to-wit: One at each corner of said claim and one at the center of each end-line thereof.

Sec. 8. Location notices may be amended at any time and the monuments changed to correspond with the amended location; Provided, That no change shall be made that will interfere with the rights of others.



This diagram is to give locator a general idea of plan of location under the new law. The Discovery Shaft can be in the center of claim or any distance from either end desired. In the diagram it is placed 500 feet from one end and 1000 feet from the other. Commence description of claim at a center end monument, giving its distance and direction from center of Discovery Shaft; thence bound the claim in either direction. In description be careful to state locality of claim with reference to some natural object, or permanent monument, as will identify the claim.

Notice of Mining Location

LODE CLAIM

To All Whom It May Concern:

This Mining Claim, the name of which is the Moore No. 31
Mining Claim, situate on lands belonging to the United States of America, and in which there
are valuable mineral deposits, was entered upon and located for the purposes of exploration and
purchase by L. S. Judd, a citizen of the United States,

(Locator must insert either "a citizen of the United States," or, "who has declared his intention to become a citizen of the United States.")

the undersigned, on the 1st day of July 1910

The length of this claim is 1500 feet,
and I claim 456 feet,

in a N. 65° W. direction and
1044 feet in a S. 65° E. direction from

the center of the discovery shaft, at which this notice is posted, lengthwise of the claim, together
with 300 feet in width of the surface grounds, on each

side of the center of said claim. The general course of the lode deposit and premises is from the
northwesterly to the southeasterly.

The claim is situated and located in the Plomosa Mining District, in
Yuma County, in the Territory of Arizona, about 15 miles

in a southwesterly direction from the Town of Vicksburg.

Its S. W. Cor. is identical with the S. E. Cor. Moore No. 25 lode.

The surface boundaries of the claim are marked upon the ground as follows: Beginning at
a monument

at a point in a N. 65° W. direction 456 feet from

the discovery shaft (at which this notice is posted), being in the center of the west
end line of said claim; thence S. 25° W. 300 feet to a monument

, being the S. W. corner of said claim; thence
S. 65° E. 1500 feet to a monument, being at the

S. E. corner of said claim; thence N. 25° E. 300 feet
to a monument at the center of the east end of said claim;

thence N. 25° E. 300 feet to a monument, being at the
N. E. corner of said claim; thence N. 65° W. 1500

feet to a monument at the N. W. corner of said claim;
thence S. 25° W. 300 feet to the place of beginning. Var. 14° E.

All done under the provisions of Chapter Six, of Title XXXII, of the Revised Statutes of
the United States, and of an Act of the General Assembly of Arizona, entitled "An Act to
Revise and Codify the Laws of the Territory of Arizona," approved March 16, 1901.

Dated and posted on the ground this 1st day of July 1910

L. S. Judd.

County of Yuma ss.

I, J. M. Polhamus

County Recorder in and for the County and Territory aforesaid, do hereby certify that the within instrument was filed for record at 10⁰⁰ o'clock A.M., on this 1 day of Oct 1910, and duly recorded in Book No. 6 of mine Records of Yuma County, Arizona, at pages 366

WITNESS my hand and official seal the day and year first above written.

By J. M. Polhamus County Recorder.
J. T. Godfrey Deputy Recorder.

INDEXED
COMPARED
ENTERED

Notice of Location
LODE CLAIM

Mine #31

Dated 19

Filed and Recorded at request of

L. S. Jueler

OCT 1 - 1910 A. D. 1910

at 10⁰⁰ A. M.

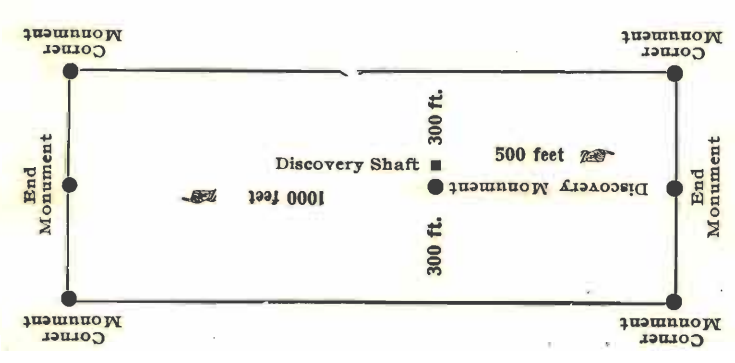
Book 6 of mine

Pages 366

J. M. Polhamus County Recorder.

J. T. Godfrey Deputy Recorder.

The H. H. McNeil Co., Phoenix, Arizona



This diagram is to give locator a general idea of plan of location under the new law. The Discovery Shaft can be in the center of claim or any distance from either end desired. In the diagram it is placed 500 feet from one end and 1000 feet from the other. Commence description of claim at a center end monument, giving its distance and direction from center of Discovery Shaft; thence bound the claim in either direction. In description be careful to state locality of claim with reference to some natural object, or permanent monument, as will identify the claim.

Excerpts from the Mining Laws of the Territory of Arizona.

Title XLVII of the Revised Statutes of 1901, and Amendments Thereto.

Sec. 2. Such location shall be made by erecting at or contiguous to the point of discovery a conspicuous monument of stones not less than three feet in height, or an upright post, securely fixed, projecting at least four feet above the ground, in which monument there shall be posted a location notice which shall be signed by the name or names of the locator or locators.

Sec. 4. From the time of the location of a mining claim, as above specified, the locator shall be allowed ninety days within which to do or cause to be done the following things: * * * *

2. To sink a discovery shaft in the claim to a depth of at least eight feet from the lowest part of the rim of the shaft at the surface, and deeper, if necessary, until there is disclosed in said shaft mineral in place.

Sec. 6. Such surface boundaries shall be marked by six substantial posts projecting at least four feet above the surface of the ground, or by substantial stone monuments at least three feet high, to-wit: One at each corner of said claim and one at the center of each end-line thereof.

Sec. 8. Location notices may be amended at any time and the monuments changed to correspond with the amended location; Provided, That no change shall be made that will interfere with the rights of others.

INDEXED

Notice of Mining Location

LODE CLAIM

To All Whom It May Concern:

This Mining Claim, the name of which is the Moore No. 32
Mining Claim, situate on lands belonging to the United States of America, and in which there
are valuable mineral deposits, was entered upon and located for the purposes of exploration and
purchase by L. S. Judd, a citizen of the United States,

(Locator must insert either "a citizen of the United States," or, "who has declared his intention to become a citizen of the United States.")

the undersigned, on the 1st day of July 1910
The length of this claim is 1500 feet,
and I claim 20 feet,

in a N. 65° W. direction and
1480 feet in a S. 65° E. direction from

the center of the discovery shaft, at which this notice is posted, lengthwise of the claim, together
with 300 feet in width of the surface grounds, on each
side of the center of said claim. The general course of the lode deposit and premises is from the
northwesterly to the southeasterly.

The claim is situated and located in the Plomosa Mining District, in
Yuma County, in the Territory of Arizona, about 15 miles
in a southwesterly direction from the Town of Vicksburg.
Its N. E. Cor. is identical with the S. E. Cor. Moore No. 31 lode.

The surface boundaries of the claim are marked upon the ground as follows: Beginning at
a monument

at a point in a N. 65° W. direction 20 feet from
the discovery shaft (at which this notice is posted), being in the center of the west
end line of said claim; thence S. 25° W. 300 feet to a monument
S. W. corner of said claim; thence
S. 65° E. 1500 feet to a monument, being at the
S. E. corner of said claim; thence N. 25° E. 300 feet
to a monument at the center of the east end of said claim;
thence N. 25° E. 300 feet to a monument, being at the
N. E. corner of said claim; thence N. 65° W. 1500
feet to a monument at the N. W. corner of said claim;
thence S. 25° W. 300 feet to the place of beginning. Var. 14° E.

All done under the provisions of Chapter Six, of Title XXXII, of the Revised Statutes of
the United States, and of an Act of the General Assembly of Arizona, entitled "An Act to
Revise and Codify the Laws of the Territory of Arizona," approved March 16, 1901.

Dated and posted on the ground this 1st day of July 1910

L. S. Judd.

I, J. M. Polhamus, County Recorder in and for the County and Territory aforesaid, do hereby certify that the within instrument was filed for record at 9:04 o'clock a.M., on this 1 day of Oct., 1910, and duly recorded in Book No. 6 of Mines Records of Yuma County, Arizona, at pages 367

WITNESS my hand and official seal the day and year first above written.

By J. M. Polhamus County Recorder.
J. H. Garvey Deputy Recorder.

INDEXED
COMPARED
ENTERED

Notice of Location

LODE CLAIM

Mine # 32

Dated 19

Filed and Recorded at request of

L. S. Juaber
OCT 1 - 1910 A. D. 19
at 10 01 a.M.

Book 6 of Mines

Pages 367

County Recorder.

By J. H. Garvey Deputy Recorder.

The H. H. McNeil Co., Phoenix, Arizona

PAID
10/10
J. H. Garvey

Excerpts from the Mining Laws of the Territory of Arizona.

Title XLVII of the Revised Statutes of 1901, and Amendments Thereto.

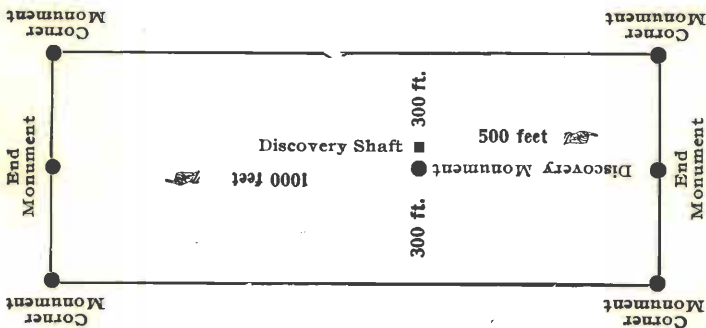
Sec. 2. Such location shall be made by erecting at or contiguous to the point of discovery a conspicuous monument of stones not less than three feet in height, or an upright post, securely fixed, projecting at least four feet above the ground, in which monument shall be posted a location notice which shall be signed by the name or names of the locator or locators.

Sec. 4. From the time of the location of a mining claim, as above specified, the locator shall be allowed ninety days within which to do or cause to be done the following things: * * * *

2. To sink a discovery shaft in the claim to a depth of at least eight feet from the lowest part of the rim of the shaft at the surface, and deeper, if necessary, until there is disclosed in said shaft mineral in place.

Sec. 6. Such surface boundaries shall be marked by six substantial posts projecting at least four feet above the surface of the ground, or by substantial stone monuments at least three feet high, to-wit: One at each corner of said claim and one at the center of each end-line thereof.

Sec. 8. Location notices may be amended at any time and the monuments changed to correspond with the amended location; Provided, That no change shall be made that will interfere with the rights of others.



This diagram is to give locator a general idea of plan of location under the new law. The Discovery Shaft can be in the center of claim or any distance from either end desired. In the diagram it is placed 500 feet from one end and 1000 feet from the other. Commence description of claim at a center end monument, giving its distance and direction from center of Discovery Shaft; thence bound the claim in either direction. In description be careful to state locality of claim with reference to some natural object, or permanent monument, as will identify the claim.

Notice of Mining Location

LODE CLAIM

To All Whom It May Concern:

This Mining Claim, the name of which is the Moore No. 33
Mining Claim, situate on lands belonging to the United States of America, and in which there
are valuable mineral deposits, was entered upon and located for the purposes of exploration and
purchase by L. S. Judd, a citizen of the United States,

(Locator must insert either "a citizen of the United States," or, "who has declared his intention to become a citizen of the United States.")

the undersigned, on the 1st day of July 1910

The length of this claim is 1500 feet,
and I claim 95 feet,
in a N. 65° W. direction and
1405 feet in a S. 65° E. direction from
the center of the discovery shaft, at which this notice is posted, lengthwise of the claim, together
with 300 feet in width of the surface grounds, on each
side of the center of said claim. The general course of the lode deposit and premises is from the
northwesterly to the southeasterly.

The claim is situated and located in the Plomosa Mining District, in
Yuma County, in the Territory of Arizona, about 15 miles
in a southwesterly direction from the Town of Vicksburg.
Its N. E. Cor. is identical with the S. E. Cor. Moore No. 32 lode.

The surface boundaries of the claim are marked upon the ground as follows: Beginning at
a monument

at a point in a N. 65° W. direction 95 feet from
the discovery shaft (at which this notice is posted), being in the center of the west
end line of said claim; thence S. 25° W. 300 feet to a monument
S. W. corner of said claim; thence
S. 65° E. 1500 feet to a monument, being at the
S. E. corner of said claim; thence N. 25° E. 300 feet
to a monument at the center of the east end of said claim;
thence N. 25° E. 300 feet to a monument, being at the
N. E. corner of said claim; thence N. 65° W. 1500
feet to a monument at the N. W. corner of said claim;
thence S. 25° W. 300 feet to the place of beginning. Var. 14° E.

All done under the provisions of Chapter Six, of Title XXXII, of the Revised Statutes of
the United States, and of an Act of the General Assembly of Arizona, entitled "An Act to
Revise and Codify the Laws of the Territory of Arizona," approved March 16, 1901.

Dated and posted on the ground this 1st day of July 1910

L. S. Judd.

I, J. M. Polhamus

County Recorder in and for the County and

Territory aforesaid, do hereby certify that the within instrument was filed for record at 10⁰² o'clock 9 M.,

on this 1 day of Oct 1910, and duly recorded in Book No. 6

of Mines Records of Yuma County, Arizona, at pages 368

WITNESS my hand and official seal the day and year first above written.

By J. M. Polhamus County Recorder.
J. H. Gordy Deputy Recorder.

INDEXED
COMPARED
ENTERED

Notice of Location

LODE CLAIM

Mine # 33

Dated 19

Filed and Recorded at request of

L. S. Juelor

OCT 1 - 1910 A. D. 19

at 10⁰² A. M.


Book 6 of Mines

Pages 368

J. M. Polhamus County Recorder.

By J. H. Gordy Deputy Recorder.

The H. H. McNeil Co., Phoenix, Arizona



This diagram is to give locator a general idea of plan of location under the new law. The Discovery Shaft can be in the center of claim or any distance from either end desired. In the diagram it is placed 500 feet from one end and 1000 feet from the other. Commence description of claim at a center end monument, giving its distance and direction from center of Discovery Shaft; thence bound the claim in either direction. In description be careful to state locality of claim with reference to some natural object, or permanent monument, as will identify the claim.

Excerpts from the Mining Laws of the Territory of Arizona.

Title XLVII of the Revised Statutes of 1901, and Amendments Thereto.

Sec. 2. Such location shall be made by erecting at or contiguous to the point of discovery a conspicuous monument of stones not less than three feet in height, or an upright post, securely fixed, projecting at least four feet above the ground, in which monument of stones or on which post there shall be posted a location notice which shall be signed by the name or names of the locator or locators.

Sec. 4. From the time of the location of a mining claim, as above specified, the locator shall be allowed ninety days within which to do or cause to be done the following things: * * * *

2. To sink a discovery shaft in the claim to a depth of at least eight feet from the lowest part of the rim of the shaft at the surface, and deeper, if necessary, until there is disclosed in said shaft mineral in place.

Sec. 6. Such surface boundaries shall be marked by six substantial posts projecting at least four feet above the surface of the ground, or by substantial stone monuments at least three feet high, to-wit: One at each corner of said claim and one at the center of each end-line thereof.

Sec. 8. Location notices may be amended at any time and the monuments changed to correspond with the amended location; Provided, That no change shall be made that will interfere with the rights of others.

PAID
10/1/10
J. H. Gordy
Deputy Recorder

Notice of Mining Location

LODE CLAIM

To All Whom It May Concern:

This Mining Claim, the name of which is the Moore No. 34 Mining Claim, situate on lands belonging to the United States of America, and in which there are valuable mineral deposits, was entered upon and located for the purposes of exploration and purchase by L. S. Judd, a citizen of the United States,

(Locator must insert either "a citizen of the United States," or, "who has declared his intention to become a citizen of the United States.")

the undersigned, on the 1st day of July 1910

The length of this claim is 1500 feet, and I claim 15 feet,

in a N. 65° W. direction and

1485 feet in a S. 65° E. direction from

the center of the discovery shaft, at which this notice is posted, lengthwise of the claim, together with 300 feet in width of the surface grounds, on each

side of the center of said claim. The general course of the lode deposit and premises is from the northwesterly to the southeasterly.

The claim is situated and located in the Plomosa Mining District, in

Yuma County, in the Territory of Arizona, about 15 miles

in a southwesterly direction from the Town of Vicksburg.

Its N. E. Cor. is identical with the S. E. Cor. Moore No. 33 lode.

The surface boundaries of the claim are marked upon the ground as follows: Beginning at a monument

at a point in a N. 65° W. direction 15 feet from

the discovery shaft (at which this notice is posted), being in the center of the west

end line of said claim; thence S. 25° W. 300 feet to a monument

, being the S. W. corner of said claim; thence

S. 65° E. 1500 feet to a monument, being at the

S. E. corner of said claim; thence N. 25° E. 300 feet

to a monument at the center of the east end of said claim;

thence N. 25° E. 300 feet to a monument, being at the

N. E. corner of said claim; thence N. 65° W. 1500

feet to a monument at the N. W. corner of said claim;

thence S. 25° W. 300 feet to the place of beginning. Var. 14° E.

All done under the provisions of Chapter Six, of Title XXXII, of the Revised Statutes of the United States, and of an Act of the General Assembly of Arizona, entitled "An Act to Revise and Codify the Laws of the Territory of Arizona," approved March 16, 1901.

Dated and posted on the ground this 1st day of July 1910

L. S. Judd.

County of Yuma ss.

I, J. M. Polhamus, County Recorder in and for the County and

Territory aforesaid, do hereby certify that the within instrument was filed for record at 10⁰³ o'clock 9 M.,

on this 1 day of Oct, 1910, and duly recorded in Book No. 6

of mine Records of Yuma County, Arizona, at pages 369

WITNESS my hand and official seal the day and year first above written.

By J. M. Polhamus County Recorder.
J. H. Gregory Deputy Recorder.

INDEXED
COMPARED
ENTERED

Notice of Location

LODE CLAIM

Mine #34

Dated 19

Filed and Recorded at request of

L. S. Juedel

OCT 1 - 1910 A. D. 19

at 10⁰³ A-M.

Book 6 of mine

Pages 369

County Recorder.

By J. H. Gregory Deputy Recorder.

The H. H. McNeil Co., Phoenix, Arizona

PAID

Excerpts from the Mining Laws of the Territory of Arizona.

Title XLVII of the Revised Statutes of 1901, and Amendments Thereto.

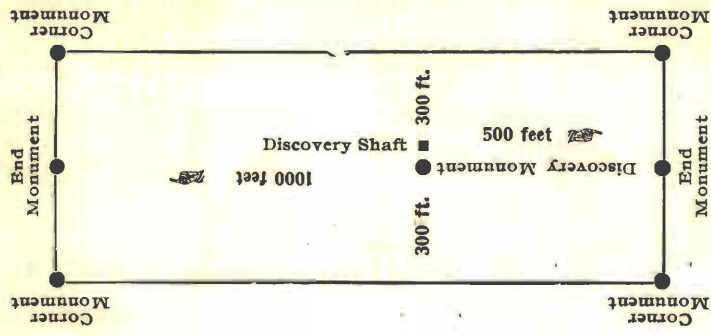
Sec. 2. Such location shall be made by erecting at or contiguous to the point of discovery a conspicuous monument of stones not less than three feet in height, or an upright post, securely fixed, projecting at least four feet above the ground, in which monument of stones or on which post there shall be posted a location notice which shall be signed by the name or names of the locator or locators.

Sec. 4. From the time of the location of a mining claim, as above specified, the locator shall be allowed ninety days within which to do or cause to be done the following things: * * *

2. To sink a discovery shaft in the claim to a depth of at least eight feet from the lowest part of the rim of the shaft at the surface, and deeper, if necessary, until there is disclosed in said shaft mineral in place.

Sec. 6. Such surface boundaries shall be marked by six substantial posts projecting at least four feet above the surface of the ground, or by substantial stone monuments at least three feet high, to-wit: One at each corner of said claim and one at the center of each end-line thereof.

Sec. 8. Location notices may be amended at any time and the monuments changed to correspond with the amended location; Provided, That no change shall be made that will interfere with the rights of others.



This diagram is to give locator a general idea of plan of location under the new law. The Discovery Shaft can be in the center of claim or any distance from either end desired. In the diagram it is placed 500 feet from one end and 1000 feet from the other. Commence description of claim at a center end monument, giving its distance and direction from center of Discovery Shaft; thence bound the claim in either direction. In description be careful to state locality of claim with reference to some natural object, or permanent monument, as will identify the claim.

Notice of Mining Location

LODE CLAIM

To All Whom It May Concern:

This Mining Claim, the name of which is the Moore No. 49
Mining Claim, situate on lands belonging to the United States of America, and in which there
are valuable mineral deposits, was entered upon and located for the purposes of exploration and
purchase by L. S. Judd, a citizen of the United States,

(Locator must insert either "a citizen of the United States," or, "who has declared his intention to become a citizen of the United States.")

the undersigned, on the 1st day of July 1910

The length of this claim is 1500 feet,
and I claim 262 feet,
in a N. 65° W. direction and

1238 feet in a S. 65° E. direction from
the center of the discovery shaft, at which this notice is posted, lengthwise of the claim, together
with 300 feet in width of the surface grounds, on each
side of the center of said claim. The general course of the lode deposit and premises is from the
northwesterly to the southeasterly.

The claim is situated and located in the Plomosa Mining District, in
Yuma County, in the Territory of Arizona, about 15 miles
in a southwesterly direction from the Town of Vicksburg.
Its S. E. Cor. is identical with the N. E. Cor. Moore No. 31 lode.

The surface boundaries of the claim are marked upon the ground as follows: Beginning at
a monument

at a point in a N. 65° W. direction 262 feet from
the discovery shaft (at which this notice is posted), being in the center of the west
end line of said claim; thence S. 25° W. 300 feet to a monument
S. W. corner of said claim; thence
S. 65° E. 1500 feet to a monument, being at the
S. E. corner of said claim; thence N. 25° E. 300 feet
to a monument at the center of the east end of said claim;
thence N. 25° E. 300 feet to a monument, being at the
N. E. corner of said claim; thence N. 65° W. 1500
feet to a monument at the N. W. corner of said claim;
thence S. 25° W. 300 feet to the place of beginning. Var. 14° E.

All done under the provisions of Chapter Six, of Title XXXII, of the Revised Statutes of
the United States, and of an Act of the General Assembly of Arizona, entitled "An Act to
Revise and Codify the Laws of the Territory of Arizona," approved March 16, 1901.

Dated and posted on the ground this 1st day of July 1910

L. S. Judd.

County of Yuma ss.

89

I, J. M. Polhamus, County Recorder in and for the County and Territory aforesaid, do hereby certify that the within instrument was filed for record at 10:18 o'clock A.M., on this 1st day of Oct. 1910, and duly recorded in Book No. 6 of mines Records of Yuma County, Arizona, at pages 384

WITNESS my hand and official seal the day and year first above written.

By J. M. Polhamus County Recorder.
J. H. Grolfrey Deputy Recorder.

INDEXED
COMPARED
ENTERED

Notice of Location

LODE CLAIM

Mine 449

Dated 19

Filed and Recorded at request of

L. S. Girdler

OCT 1 - 1910 A. D. 19

at 10:18 A. M.

Book 6 of Mines

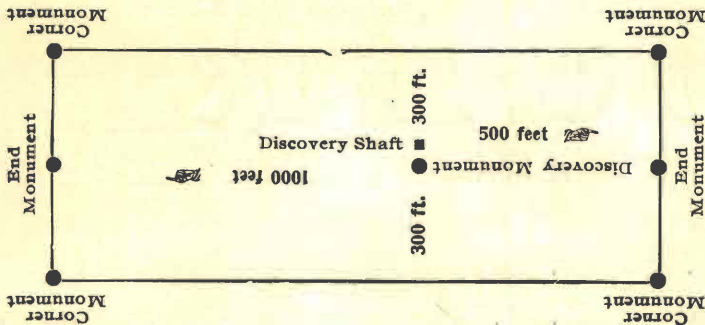
Pages 384

County Recorder.

By J. H. Grolfrey Deputy Recorder.

The H. H. McNeil Co., Phoenix, Arizona

PAID
Wickham



This diagram is to give locator a general idea of plan of location under the new law. The Discovery Shaft can be in the center of claim or any distance from either end desired. In the diagram it is placed 500 feet from one end and 1000 feet from the other. Commence description of claim at a center end monument, giving its distance and direction from center of Discovery Shaft; thence bound the claim in either direction. In description be careful to state locality of claim with reference to some natural object, or permanent monument, as will identify the claim.

Excerpts from the Mining Laws of the Territory of Arizona.

Title XLVII of the Revised Statutes of 1901, and Amendments Thereto.

Sec. 2. Such location shall be made by erecting at or contiguous to the point of discovery a conspicuous monument of stones not less than three feet in height, or an upright post, securely fixed, projecting at least four feet above the ground, in which monument of stones or on which post there shall be posted a location notice which shall be signed by the name or names of the locator or locators.

Sec. 4. From the time of the location of a mining claim, as above specified, the locator shall be allowed ninety days within which to do or cause to be done the following things: * * *

2. To sink a discovery shaft in the claim to a depth of at least eight feet from the lowest part of the rim of the shaft at the surface, and deeper, if necessary, until there is disclosed in said shaft mineral in place.

Sec. 6. Such surface boundaries shall be marked by six substantial posts projecting at least four feet above the surface of the ground, or by substantial stone monuments at least three feet high, to-wit: One at each corner of said claim and one at the center of each end-line thereof.

Sec. 8. Location notices may be amended at any time and the monuments changed to correspond with the amended location; Provided, That no change shall be made that will interfere with the rights of others.

U. S. SURVEYOR GENERAL'S FINAL CERTIFICATE ON
FIELD NOTES.

DEPARTMENT OF THE INTERIOR,
OFFICE OF U. S. SURVEYOR GENERAL,

Phoenix, Arizona,

October 9, 1915.

I, U. S. Surveyor General for District of Arizona,
do hereby certify that the foregoing transcript of the Field Notes, return and approval
of the Survey of the mining claim of D and D Company, known as the
Moore No. 1, Moore No. 2, Moore No. 3, Moore No. 4, Moore No. 5,
Moore No. 7, Moore No. 8, Moore No. 9, Moore No. 10, Moore No. 11,
Moore No. 13, Moore No. 14, Moore No. 15, Moore No. 16, Moore No.
20, Moore No. 21, Moore No. 26, Moore No. 27, Moore No. 31, Moore
No. 32, Moore No. 33, Moore No. 34, Moore No. 49.

....., situate in Plomosa
..... Mining District, Yuma County,

Arizona, approx., in Sections 10, 11, 14, 15, Township No. 3 N.,

Range No. 16 W., unsur., and designated as Survey

No. 3207, has been correctly copied from the originals on
file in this office; that said Field Notes furnish such an accurate description of said
mining claim as will, if incorporated into a patent, serve fully to identify the premises,
and that such reference is made therein to natural objects or permanent monuments as
will perpetuate and fix the *locus* thereof.

And I further certify that five hundred dollars' worth of labor has been expended
or for each of
or improvements made upon said mining claim^s by claimant or its grantors, and
that said improvements consist of 24 cuts, 24 shafts, 5 tunnels and
690 ft. of other workings, total value \$32,805.

Improvements No. 3 on the Moore No. 1 lode, No. 2 on the Moore No.
4 lode, No. 2 on the Moore No. 10 lode, Nos. 2 and 3 on the Moore
No. 15 lode, and No. 2 on the Moore No. 31 lode, form a system of
common improvements for the benefit and development of this
entire group of lodes, and an undivided one-twenty-third
interest in each of said improvements, \$800, \$124.34, \$15.65,
\$26.08, \$26.08 and \$43.69, respectively, is therefore properly
credited to each of the lodes in this survey.

and that no portion of said labor or improvements has been included in the estimate of
expenditures upon any other claim.

I further certify that the plat thereof, filed in the U. S. Land Office at Phoenix,
Arizona, is correct and in conformity with the foregoing Field Notes.

Frank S. Ingalls,

United States Surveyor General for Arizona.

4-687.

**SURVEYOR-GENERAL'S CERTIFICATE OF APPROVAL OF FIELD
NOTES AND SURVEY OF MINING CLAIM.**

Department of the Interior.

Office of U. S. Surveyor-General,

Phoenix, Arizona,

October 9, 1915.

I, U. S. Surveyor-General for District of Arizona,

do hereby certify that the foregoing and hereto attached Field Notes and Return of the Survey of the
Mining Claim of D and D Company

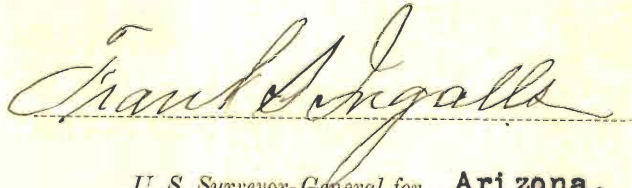
known as the Moore No. 1, Moore No. 2, Moore No. 3, Moore No. 4,
Moore No. 5, Moore No. 7, Moore No. 8, Moore No. 9, Moore No. 10,
Moore No. 11, Moore No. 13, Moore No. 14, Moore No. 15, Moore No.
16, Moore No. 20, Moore No. 21, Moore No. 26, Moore No. 27, Moore
No. 31, Moore No. 32, Moore No. 33, Moore No. 34, Moore No. 49.

situate in Plomosa mining district,
Yuma County, Arizona, approx.

in Sections 10, 11, 14, 15, Township No. 3 N., Range No. 16 W., unsur.
3207, designated as Survey No.

executed by C. C. Thompson, U. S. Deputy Mineral
Surveyor, July 1-20, 1915, under my instructions dated

June 29 and July 9, 1915, have been critically examined and the necessary cor-
rections and explanations made, and the said Field Notes and Return, and the Survey they describe,
are hereby approved. A true copy of the copy of the location certificate filed by the applicant. for
survey is included in the field notes.



U. S. Surveyor-General for Arizona.