

4-683.

Mineral Survey No. 3303

Lot No.

Arizona

Land District.

### FIELD NOTES

OF THE SURVEY OF THE MINING CLAIM OF

Alabama and Arizona Development Company

KNOWN AS THE

Walker, San Joaquin, San José, Santa Clara, Pittsburg,  
Pittsburg No. 1, Pittsburg No. 2, Pittsburg No. 3, Summit lodes  
Aravaipa Mining District,

Graham County, Arizona,

Sections 33 and 34, Township 6 S., Range 20 E., Unsur.,  
G. & S.R.B. & M.,  
Surveyed under instructions dated June 2, 1916.

by Edwin T. Stewart,  
U. S. Deputy Mineral Surveyor

Claim located See location notices, 1  
Survey commenced June 4, 1916.  
Survey completed June 14, 1916.

Alderman & Elliott,  
Globe, Arizona,  
Attorneys for Claimant.

7528 ✓

Feet.	Mineral Survey No.3303.
	Walker lode.
	Beginning at Cor. No.1, identical with N.E.Cor. of the location, and Cor. <sup>No.</sup> 4, San Joaquin lode, this survey.
	A pine post, 3.5 ft. long, 4 ins. sq., with nail at the exact corner, set 12 ins. in the ground, on bed rock, with mound of stone, scribed 1-W.-3303, for this claim, whence
	U.S.L.M. No.3303 bears N. 78° 23' E. 1280.0 ft.
	A granite boulder, 3 x 3 x 8 ft., chiseled cross B.R. 3303 bears N. 87° 05' E. 10.2 ft.
	No other bearings available.
	Thence S. 05° 08' W.
	Along line 4-3, San Joaquin lode, this survey.
300.00	To E.E.C. monument of the location, identical with W.E.C. of said San Joaquin lode, from which the discovery cut bears N. 84° 52' W. 1227.0 ft.
	A mound of stone, 3.5 ft. base, 3.5 ft. high.
600.00	To Cor. No.2, identical with S.E.Cor. of the location, Cor. 3 of said San Joaquin lode and N.E.C. Pittsburg No.2 lode, both of this survey.
	On line 4-1, Pittsburg No.2 lode, this survey.
	A pine post, 3.5 ft. long, 4 ins. sq., with nail at the exact corner set 12 ins. in the ground, on bed rock, with mound of stone, scribed 2-W-3303, for this claim, whence
	A cross on schist in place, about which is chiseled B.R. 3303, bears N. 71° 09' W. 24.45 ft.
	No other bearings available.
	Thence N. 84° 52' W.
	Along line 1-4, Pittsburg No.2 lode, this survey.
300.00	To Cors. 4 and 1, respectively, of Pittsburg No.2 and Pittsburg No.1 lodes, this survey.
	Along line 1-4, of said Pittsburg No.1 lode.
600.00	To N.E.C. of said Pittsburg No.1 lode.
900.00	To Cors. 4 and 1, respectively, of Pittsburg No.1 and

Pittsburg lodes, this survey.

Along line 1-4, of said Pittsburg lode.

1200.00 To N.E.C. of said Pittsburg lode.

1500.00 To Cor. No.3, identical with S.W.Cor. of the location and  
Cors. 4 and 1, respectively, of Pittsburg and Pittsburg  
No.3 lodes, this survey.

A pine post, 3.5 ft. long, 4 ins. sq., with nail at the  
exact corner, set 12 ins. in the ground, on bed rock,  
with mound of stone, scribed 3-W-3303, for this claim,  
whence

A granite boulder, 1.5 x 2.5 x 3 ft., out of the ground,  
chiseled cross B.R. 3303, bears S. 49° 25' E. 10.3 ft.

No other bearings available.

Thence N. 05° 08' E.

300.00 To W.E.C.monument of the location.

A mound of stone. 3.5 ft. base, 3.5 ft. high.

600.00 To Cor. No. 4, identical with N.W.Cor. of the location.

A pine post 3.5 ft. long, 4 ins. sq., with nail at the  
exact corner, set on bed rock, with mound of stone,  
scribed 4-W-3303, whence

A granite boulder, 1 x 2.5 x 5 ft., out of the ground,  
chiseled cross B.R. 3303, bears N. 88° 03' E. 4.4 ft.

No other bearings available.

Thence S. 84° 52' E.

1500.00 To Cor. No.1, the place of beginning.

San Joaquin, lode.

Beginning at Cor. No.1, identical with N.E.Cor. of the  
location.

On line 4-1, San Jose lode, this survey, S.05° 08' W.  
120.0 ft. from Cor.1.

A pine post, 3.5 ft. long, 4 ins. sq., with nail at the  
exact corner, set 10 ins. in the ground, on bed rock,  
with mound of stone, scribed 1-S.J.-3303, whence

U.S.L.M.NO.3303 bears N.31° 28' 20" W. 459.5 ft.

A cross on granite in place, about which is chiseled  
B.R.3303 bears N.26° 33' E. 50.8 ft.

No other bearings available.

Thence S. 05° 08' W.

Along line 1-4, San Jose lode, this survey.

180.00 To W.E.C. of said San Jose lode.

300.00 To E.E.C. monument of the location, from which the discovery shaft bears N. 84° 52' W. 1129.7 ft.

A mound of stone, 3 ft. base, 3.5 ft. high.

480.00 To Cor. 4 of said San Jose lode.

540.00 Bed of gulch draining southwesterly.

600.00 To Cor. No.2, identical with S.E.Cor. of the location.

Online 4-1, Summit lode, this survey, N.84° 52' W. 300.3 ft. from Cor.1.

A nail driven in crack in schist in place, about which is chiseled 2-S.J.-3303, with mound of stone alongside, whence

An ash tree, 6 ins. in diameter, blazed and scribed cross B.T. 3303, bears N.24° 01' W. 14.55 ft.

An ash tree, 8 ins. in diameter, blazed and scribed cross B.T. 3303, bears N.06° 45' E. 71.25 ft.

No other bearings available.

Thence N.84° 52' W.

Along line 1-4, Summit lode, this survey.

12.00 Bed of gulch, draining southeasterly.

1199.7 To Cors. 4 and 1, respectively, of Summit and Pittsburg No.2 lodes, this survey.

Along line 1-4, of said Pittsburg No.2 lode.

1499.7 To Cor. No.3, identical with S.W.Cor. of the location, N.E.C. of said Pittsburg No.2 lode and Cor. 2, Walker lode, this survey.

A pine post, previously described, to which I add 3-S.J., for this claim.

Thence N.05° 08' E.

Along line 2-1, Walker lode, this survey.

300.00 To W.E.C.monument of the location, identical with E.E.C. of said Walker lode,

A mound of stone, previously described.

600.00 To Cor. No.4, identical with N.W.Cor. of the location, and  
Cor. No.1 of said Walker lode.

A pine post, previously described, to which I add 4-S.J.  
for this claim.

Thence S.84° 52' E.

1499.70 To Cor. No.1, the place of beginning.

San Jose lode.

Beginning at Cor. No.1, identical with N.W.Cor. of the  
location.

A pine post, 3.5 ft. long, 4 ins. sq., with nail at  
the exact corner, set 8 ins. in the ground, on bed rock,  
with mound of stone, scribed 1-S.J.-3303, whence

U.S.L.M. No.3303, bears N.42° 37' W. 370.2 ft.

A cross on granite in place, about which is chiseled  
B.R.3303 bears S. 59° 13' W. 46.95 ft.

No other bearings available.

Thence N.70° 54' E.

778.00 Bed of gulch, draining southeasterly.

1500.00 To Cor. No.2, identical with N.E.Cor. of the location,  
and Cor. No.2, Santa Clara lode, this survey.

A pine post, 3.5 ft. long, 4 ins. sq., with nail at the  
exact corner, set 10 ins. in the ground, on bed rock,  
with mound of stone, scribed 2-S.J.-3303, for this  
claim, whence

A cross on granite in place, about which is chiseled

B.R.3303, bears N.25° 49' E. 11.95 ft.

No other bearings available.

Thence S. 05° 08' W.

Along line 2-1, Santa Clara lode, this survey.

300.00 To E.E.C.monument of the location, identical with W.E.C.  
of said Santa Clara lode, from which the discovery cut  
bears S.70° 54' W. 428.0 ft.

A mound of stone, 3 ft. base, 3 ft. high.



600.00 To Cor. No.3, identical with S.E.Cor. of the location and Cor. 1 of said Santa Clara lode.

A pine post, 3.5 ft. long, 4 ins. sq., with nail at the exact corner, set 10 ins. in the ground, on bed rock, with mound of stone, scribed 3-S.J.-3303, for this claim, whence

A granite stone, showing .4 x 1.2 x 1.5 ft., out of the ground, chiseled cross B.R. 3303 bears S. 45° 58' W. 11.9 ft.

No other bearings available.

Thence S. 70° 54' W.

1468.0 Bed of gulch, draining southwesterly.

1500.0 To Cor. No.4, identical with S.W.Cor. of the location.

On line 1-2, San Joaquin lode, this survey, N.05° 08' E. 120.0 ft. from Cor.2.

A cross on schist in place, about which is chiseled 4-S.J.-3303, with mound of stone alongside.

No bearings available.

Thence N.05° 08' E.

Along line 2-1, San Joaquin lode, this survey.

180.00 To E.E.C. of said San Joaquin lode.

300.00 To W.E.C. monument of the location.

A mound of stone, 3 ft. base, 3 ft. high.

480.00 To Cor. 1, of said San Joaquin lode.

600.00 To Cor. No.1, the place of beginning.

Santa Clara lode.

Beginning at Cor. No.1, identical with S.W.Cor. of the location and Cor. 3, San Jose lode, this survey.

A pine post previously described, to which I add 1-S.C. for this claim.

U.S.L.M. No.3303, bears N.76° 47' W. 1658.3 ft.

Thence N.05° 08' E.

Along line 3-2, San Jose lode, this survey.

300.00 To W.E.C.monument of the location, identical with E.E.C. of said San Jose lode, from which the discovery shaft bears N. 88° 38' E. 1170.0 ft.

- A mound of stone, previously described.
- 600.00 To Cor. No.2, identical with N.W.Cor. of the location,  
and Cor. 2 of said San Jose lode.
- A pine post, previously described, to which I add 2-S.C.  
for this claim.
- Thence N.88° 38' E.
- 1500.00 To Cor. No.3, identical with N.E.Cor. of the location.
- A pine post, 3.5 ft. long, 4 ins. sq., with nail at the  
exact corner, set 18 ins. in the ground, with mound of  
stone, scribed 3-S.C.-3303, whence
- A granite boulder, 5 x 8 x 8 ft., chiseled cross B.R.  
3303 bears S.87° 19' W. 58.2 ft.
- No other bearings available.
- Thence S. 05° 08' W.
- 300.00 To E.E.C.monument of the location.
- A mound of stone, 3 ft. base, 3.0 ft. high.
- 600.00 To Cor. No.4, identical with S.E.Cor. of the location.
- A pine post, 3.5 ft. long, 4 ins. sq., with nail at the  
exact corner, set 12 ins. in the ground, on bed rock,  
with mound of stone, scribed 4-S.C.-3303, whence
- A cross on schist in place about which is chiseled B.R.  
3303 bears N.29° 36' E. 18.0 ft.
- No other bearings available.
- Thence S. 88° 38' W.
- 1500.00 To Cor. No.1, the place of beginning.
- Pittsburg lode.
- Beginning at Cor. No.1, identical with N.E.Cor. of the  
location and Cor. <sup>No.</sup>4, Pittsburg No.1 lode, this survey.
- On line 2-3, Walker lode, this survey.
- A pine post, 3.5 ft. long, 4 ins. sq., with nail at the  
exact corner, set 12 ins. in the ground, on bed rock,  
with mound of stone, scribed 1-P-3303, for this claim,  
whence
- U.S.L.M.No.3303 bears N.70° 37' 50" E. 2336.0 ft.
- No other bearings available.
- Thence S.04° 44' W.

- Along line 4-3, Pittsburg No.1 lode, this survey.
- 1330.70 Bed of gulch, draining southwesterly.
- 1497.70 To Cor. No.2, identical with S.E.Cor. of the location and Cor. 3 of said Pittsburg No.1 lode.
- A pine post, 3.5 ft long, 4 ins. sq., with nail at the exact corner, set 18 ins. in the ground, with mound of stone, scribed 2-P-3303, for this claim.
- No bearings available.
- Thence N. 84° 52' W.
- 300.00 To S.E.C.monument of the location, from which the discovery shaft bears N.04° 44' E. 1461.7 ft.
- A mound of stone, 3 ft. base, 3.5 ft. high.
- 600.00 To Cor. No.3, identical with S.W.Cor. of the location and Cor.2, Pittsburg No.3 lode, this survey.
- A pine post, 3.5 ft. long, 4 ins. sq., with nail at the exact corner set 18 ins. in the ground, with mound of stone, scribed 3-P-3303, for this claim, whence
- A granite stone, 2 x 2 ft., flush with the ground, chiseled cross B.R. 3303, bears S. 85° 00' W. 6.15 ft.
- No other bearings available.
- Thence N.04° 44' E.
- Along line 2-1, Pittsburg No.3 lode, this survey.
- 261.00 Bed of gulch, draining northwesterly.
- 1497.70 To Cor. No.4, identical with N.W.Cor. of the location and Cors. 1 and 3, respectively, of Pittsburg No.3 and Walker lodes, this survey.
- A pine post, previously described, to which I add 4-P. for this claim.
- Thence S. 84° 52' E.
- Along line 3-2 of said Walker lode.
- 300.00 To N.E.C.monument of the location.
- A mound of stone, 3.5 ft. base, 3.5 ft. high.
- 600.00 To Cor. No.1, the place of beginning.
- Pittsburg No.1 lode.
- Beginning at Cor. No.1, identical with N.E.Cor. of the location and Cor. 4, Pittsburg No.2 lode, this survey.



On line 2-3, Walker lode, this survey, N.84° 52' W.  
300.0 ft. from Cor.2.

A cross on schist in place, about which is chiseled  
1-P.1-3303, with mound of stone alongside, for this claim,  
whence

U.S.L.M.No.3303 bears N.62° 42' 50" E. 1807.3 ft.

No other bearings available.

Thence S.04° 44' W.

Along line 4-3, Pittsburg No.2 lode, this survey.

1057.70 Bed of gulch, draining northwesterly.

1497.70 To Cor. No.2, identical with S.E.Cor. of the location  
and Cor. 3 of said Pittsburg No.2 lode.

A pine post, 3.5 ft. long, 4 ins. sq., with nail at the  
exact corner, set 18 ins. in the ground, with mound of  
stone, scribed 2-P.1-3303, for this claim.

No bearings available.

Thence N.84° 52' W.

300.00 To S.E.C.monument of the location, from which the dis-  
covery shaft bears N.04° 44' E. 1362.7 ft.

A mound of stone, 3 ft. base, 3.5 ft. high.

600.00 To Cor. No.3, identical with S.W.Cor. of the location  
and Cor. 2, Pittsburg lode, this survey.

A pine post, previously described, to which I add 3-P.1  
for this claim.

Thence N.04° 44' E.

Along line 2-1, Pittsburg lode, this survey.

167.00 Bed of gulch, draining southwesterly.

1497.70 To Cor. No.4, identical with N.W.Cor. of the location  
and Cor.1 of said Pittsburg lode.

On line 2-3, Walker lode, this survey, S.84° 52' E.  
600.0 ft. from Cor.3.

A pine post, previously described, to which I add 4-P.1,  
for this claim.

Thence S.84° 52' E.

Along line 3-2, Walker lode, this survey.

300.00 To N.E.C.monument of the location.  
 A mound of stone, 3.5 ft. base, 3 ft. high.

600.00 To Cor. No.1, the place of beginning.  
 Pittsburgh No.2.lode.  
 Beginning at Cor.No.1, identical with N.E.Cor. of the location, and Cor.4, Summit lode, this survey.  
 On line 2-3, San Joaquin lode, this survey.  
 A pine post, 3.5 ft. long, 4 ins. sq., with nail at the exact corner, set 10 ins. in the ground, on bed rock, with mound of stone, scribed 1-P.2-3303, for this claim, whence  
 U.S.L.M.No.3303 bears N.48° 49' 30" E. 1340.0 ft.  
 A cross on schist in place, about which is chiseled B.R. 3303 bears S.09° 57' E. 27.8 ft.  
 No other bearings available.  
 Thence S.04° 44' W.  
 Along line 4-3, Summit lode, this survey.

300.00 To W.E.C. of said Summit lode.

600.00 To Cor.3 of said Summit lode, In bed of gulch draining southwesterly.

1497.70 To Cor. No.2, identical with S.E.Cor. of the location.  
 A pine post, 3.5 ft. long, 4 ins. sq., with nail at the exact corner, set 9 ins. in the ground, on bed rock, with mound of stone, scribed 2-P.2-3303, whence  
 A cross on schist in place, about which is chiseled B.R. 3303, bears N.74° 58' E. 32.9 ft.  
 No other bearings available.  
 Thence N.84° 52' W.

300.00 To S.E.C.monument of the location, from which the discovery shaft bears N.04° 44' E. 1288.7 ft.  
 A mound of stone, 3.5 ft. base, 3.5 ft. high.

600.00 To Cor. No.3, identical with S.W.Cor. of the location and Cor. 2, Pittsburgh No.1 lode, this survey.  
 A pine post, previously described, to which I add 3-P.2 for this claim.

Thence N.04° 44' E.

Along line 2-1, Pittsburg No.1 lode, this survey.

440.00 Bed of gulch, draining northwesterly.

1497.70 To Cor. No.4, identical with N.W.Cor. of the location  
and Cor.1 of said Pittsburg No.1 lode.

On line 2-3, Walker lode, this survey.

A pine post, previously described, to which I add 4-P.2,  
for this claim.

Thence S.84° 52' E.

Along line 3-2, Walker lode, this survey.

300.00 To N.E.C.monument of the location, identical with Cors.  
2 and 3, respectively of Walker and San Joaquin lodes,  
this survey.

A pine post, previously described, to which I add N.E.C.P 2  
for this claim.

Along line 3-2, San Joaquin lode, this survey.

600.00 To Cor. No.1, the place of beginning.

Pittsburg No.3 lode.

Beginning at Cor.No.1, identical with N.E.Cor. of the  
location and Cors. 3 and 4, respectively of Walker and  
Pittsburg lodes, this survey.

A pine post, previously described, to which I add 1-P.3  
for this claim.

U.S.L.M.No.3303, bears N.75° 33' 50" E. 2892.7 ft.

Thence S.04° 44' W.

Along line 4-3, Pittsburg lode, this survey.

1236.70 Bed of gulch, draining northwesterly.

1497.70 To Cor. No.2, identical with S.E.Cor. of the location,  
and Cor. No.3 of said Pittsburg lode.

A pine post, previously described, to which I add 2-P.3  
for this claim.

The S.E.Cor. of Verick lode, unsurveyed, bears S.27°  
28' E. 256.3 ft.

Thence N.84° 52' W.

95.50 Intersect the northeast side line of the Verick lode, un-  
surveyed, N.42° 07' W. 318.1 ft. from the southeast  
corner.

300.00 To S.E.C.monument of the location, from which the discovery shaft bears N.04° 44' E. 1447.7 ft.

A mound of stone, 3.0 ft. base, 3.0 ft. high.

567.40 To Witness Corner for Cor.No.3.

A cross on the east face of porphyry bluff, about which is chiseled W.C.3 P.3-3303, with mound of stone alongside.

600.00 To point for Cor.No.3, not set on account of falling in an inaccessible place on bluff, where a corner could not be established.

Witness corner bears S.84° 52' E. 32.6 ft.

No other bearings available.

Thence N.04° 44' E.

103.0 Bed of gulch, draining westerly.

469.50 Intersect the northeast side line of the Verick lode, unsurveyed, S. 42° 07' E. 546.8 ft. from the N.E.Cor. and N.42° 07' W. 1009.7 ft. from the S.E.Cor.

1497.70 To Cor.No.4, identical with N.W.Cor. of the location.

A pine post, 3.5 ft. long, 4 ins. sq., with nail at the exact corner, set 18 ins. in the ground, with mound of stone, scribed 4-P.3-3303, whence

A cross on granite in place, about which is chiseled

B.R. 3303 bears S.87° 51' W. 34.8 ft.

The N.E.Cor. of Verick lode, <sup>identical with Cor. 3 Junction lode, Sur. No.1760A,</sup> unsurveyed, bears S.36° 06'

W. 766.3 ft.

No other bearings available.

Thence S. 84° 52' E.

300.00 To N.E.C.monument of the location.

A mound of stone, 3 ft. base, 3 ft. high.

600.00 To Cor. No.1, the place of beginning.

Summit.lode.

Beginning at Cor. No.1, identical with N.E.Cor. of the location.

A pine post, 3.5 ft. long, 4 ins. sq., with nail at the exact corner, set 18 ins. in the ground, with mound of stone, scribed 1-S-3303, whence

U.S.L.M. No.3303 bears N.25° 31' 30" W. 1126.3 ft.

- A cross on schist in place about which is chiseled B.R. 3303 bears S.64° 00' W. 11.25 ft.  
No other bearings available.  
Thence S. 04° 44' W.
- 300.00 To E.E.C. monument of the location, from which the discovery shaft bears N.84° 52' W. 75.0 ft.  
A mound of stone, 2.5 ft. base, 3 ft. high.
- 600.00 To Cor. No.2, identical with S.E.Cor. of the location.  
A pine post, 3.5 ft. long, 4 ins. sq., with nail at the exact corner, set 6 ins. in the ground, on bed rock, with mound of stone, scribed 2-S-3303, whence  
A cross on schist in place, about which is chiseled B.R. 3303, bears N.24° 41' W. 15.75 ft.  
No other bearings available.  
Thence N. 84° 52' W.
- 1343.0 Bed of gulch, draining southerly.
- 1380.0 Bed of gulch, draining northwesterly.
- 1500.0 To Cor. No.3, identical with S.W.Cor. of the location.  
On line 1-2, Pittsburg No.2 lode, this survey, and in bed of gulch, draining southwesterly.  
A cross on schist in place, about which is chiseled 3-S-3303, with mound of stone alongside, whence  
A cross on schist in place, about which is chiseled B.R. 3303, bears N.04° 44' E. 15.15 ft.  
No other bearings available.  
Thence N.04° 44' E.  
Along line 2-1, Pittsburg No.2 lode, this survey.
- 300.00 To W.E.C.monument of the location.  
A mound of stone, 3 ft. base, 3 ft. high.
- 600.00 To Cor. No.4, identical with N.W.Cor. of the location and Cor. 1, of said Pittsburg No.2 lode.  
On line 2-3, San Joaquin lode, this survey, S.84° 52' E. 300.0 ft. from Cor. 3.  
A pine post, previously described, to which I add 4-S for this claim.  
Thence S.84° 52' E.



Along line 3-2, San Joaquin lode, this survey.

1187.70 Bed of gulch, draining southeasterly.

1199.7 To Cor. 2, of said San Joaquin lode.

1500.0 To Cor. No.1, the place of beginning.

Magnetic variation at all corners 14° 30' E.

.....

Lode Lines.

As near as can be determined from present development, the veins of the several locations embraced in this survey, extend as follows from their respective discovery points:

Walker S.84° 52' E. 1227.0 ft. and N.84° 52' W.273.0 ft.

San Joaquin, S. 84° 52' E. 1129.7 ft. and N.84° 52' W. 370.0 ft.

San Jose, N.70° 54' E. 428.0 ft. and S.70° 54' W. 1072.0 ft.

Santa Clara, N.88° 38' E. 330.0 ft. and S. 88° 38' W. 1170.0 ft.

Pittsburg, N.04° 44' E. 36.0 ft. and S.04° 44' W. 1461.7 ft.

Pittsburg No.1, N.04° 44' E. 135.0 ft. and S. 04° 44' W. 1362.7 ft.

Pittsburg No.2, N.04° 44' E. 209.0 ft. and S.04° 44' W. 1288.7 ft.

Pittsburg No.3, N.04° 44' E. 50.0 ft. and S. 04° 44' W. 1447.7 ft.

Summit, S.84° 52' E. 75.0 ft. and N.84° 52' W. 1425.0 ft.

.....

Areas.

	Acres.
Total Area Walker,	20.661
Total Area San Joaquin,	20.657
Total Area San Jose,	18.841
Total Area Santa Clara,	20.528
Total Area Pittsburg,	20.629
Total Area Pittsburg No.1,	20.629
Total Area Pittsburg No.2,	20.629
Total Area Pittsburg No.3,	20.629
Total Area Summit,	20.661

.....

Location.

This survey is located on unsurveyed land, in what will probably be, when surveyed, Sections 33 and 34, T.6 S., R.20 E., G.& S.R.B. & M., Aravaipa Mining District, Graham County, Arizona, in the Crook National Forest.

.....

#### Adjoining and Conflicting Claims.

The Conundrum lode, unsurveyed, claimant unknown; and unappropriated land, on the north. Unappropriated land on the east and south. The Verick lode, unsurveyed, owned by R.V.Dey; and unappropriated land, on the west.

.....

#### Expenditure of Five Hundred Dollars.

I certify that the value of the labor and improvements made upon, or for the benefit of, each of the locations embraced in this survey, by the claimant or its grantors, is not less than five hundred dollars, and that said improvements consist of:

#### Walker.

No.1, the discovery, 249 ft. of cut and tunnel, 4.5 x 7 ft., the center of the mouth of which is on the lode line, 273 ft. from the W.E.C., and which extends thence S.18° 20' W. 88.0 ft., thence S. 05° E. 12 ft.; thence S. 45° W. 20 ft. to face. From a point S.18° 20' W. 67.5 ft. from the mouth of cut a drift extends N.64° 10' W. 6.0 ft. to face and S. 64° 10' E. 109.0 ft. to face. And, from a point N.64° 10' W. 43.5 ft. from the face of the last described drift, a cross cut extends N.30° W. 14.0 ft. to face. Value \$2700.00.

Value of  $\frac{1}{3}$  interest credited to this lode \$ 300.00

This tunnel commences on the Walker claim of the group and extends in a southerly and easterly direction, and is intended as a common improvement for the benefit of each of the claims embraced in the survey. The general direction of the slope of the surface of the group is from the southwest to the northeast, there being a ridge of considerable height which crosses the east end of the San Joaquin claim and extends southwesterly, approximately

parallel with the general course of the gulch shown on the plat of survey, and which crosses the north ends of the Pittsburg No.2, Pittsburg No.1, Pittsburg and Pittsburg No.3 claims, the top of which is approximately midway between this improvement and improvement No.2 on the Pittsburg lode. This tunnel is well below the surface of each of the claims in the survey, and the proposed scheme of development is to extend the drift and crosscut toward and under the several claims of the group and develop and mine them at depth. This plan of developing and mining the claims from this improvement being a feasible one, consistent with good mining, the value of the improvement is distributed equally between the claims, 1/9th or \$300.00, being credited to each claim.

No.2, 85.5 ft. of cut and tunnel, 4 x 6 ft., the center of the mouth of which bears S. 68° 02' E. 36.0 ft. from the W.E.C., and which extends thence S. 70° E. 26.0 ft. thence E. 38.5 ft.; thence S. 63° E. 21.0 ft. to face. Value \$800.00.

No.3, shaft, 4 x 6 x 16 ft., the northwest corner of which bears S. 25° 45' E. 72.0 ft. from a point on the lode line 217.0 ft. from the W.E.C. Value \$120.00.

No.4, shaft, 4 x 6 x 38 ft., the northwest corner of which bears S. 25° 14' E. 99.1 ft. from the above described point. Value \$380.00.

No.5, 46 ft. of cut and tunnel, 4 x 6 ft., the center of the portal of which bears S. 45° 21' E. 138.6 ft. from the above described point, and which extends thence N.60° W. 13 ft. to mouth and S. 60° E. 33 ft. to face. Value \$350.00.

1/9th of Improvement No.2 on the Pittsburg lode which is credited to this claim. Value \$277.78

#### San Joaquin.

No.1, the discovery, shaft, 4 x 6 x 8 ft., the center of which is on the lode line 370 ft. from the W.E.C. Value \$40.00.



No.2, shaft 5 x 5 x 10 ft., the N.E.Cor. of which bears S. 35° 45' W. 40.0 ft. from a point on the lode line 375.0ft. from the W.E.C. Value \$75.00.

No.3, cut, 5 x 10 x 21 ft., the center of the mouth of which bears N.46° 10' W. 53.0 ft., from a point on the lode line 735.0 ft. from the W.E.C., and which extends thence S. 15° E. to face. Value \$100.00.

No.4, 48.5 ft. of cut and tunnel, 4 x 6 ft., the center of the mouth of which bears N.16° 20' W. 83.4 ft. from the above described point, and which extends thence S. 67° E. 25.5 ft.; thence S.40° 30' E. 23.0 ft. to face. Value \$350.00.

No.5, 99 ft. of cut and tunnel, 4 x 6 ft., and shaft 4 x 6 x 70 ft., partially timbered, connected with the tunnel. The center of the mouth of cut bears N.48° 00' W. 201.7 ft., from a point on the lode line 1052.0 ft. from the W.E.C., and extends thence S. 03° 00' E. 70.6 ft. to face; and, from a point, S.03° E. 56.0 ft. from mouth of cut a drift extends N.85° 30' E. 28.4 ft. to face. The shaft connects with this drift, the center being S. 85° 30' W. 20.4 ft. from the face, and it extends up to the surface a distance of 23.0 ft. and down below the drift 47.0 ft. Value of cut and tunnel \$1000.00. Value of shaft \$800.00.

No.6, cut, 4 x 10 x 19 ft., the center of the mouth of which bears N.26° 52' E. 151.5 ft. from the above described point, and which extends thence N.35° E. to face. Value \$45.00.

1/9th of Improvement No.1 on the Walker lode which is credited to this claim. Value \$300.00.

1/9th of Improvement No.2 on the Pittsburg claim which is credited to this claim. Value \$277.78.

#### San Jose.

No.1, the discovery, cut 3 x 7 x 15 ft., (caved) the center of the mouth of which is on the lode line 428.0 ft. from the E.E.C. and which extends thence N.15° W. to face. Value \$40.00.

No.2, 52 ft. of cut and tunnel, 5 x 7 ft., the center of the portal of which bears S.80° 34' E. 492.2 ft. from a point on line 1-2, 448.6 ft., from Cor.1, and which extends thence S. 41° W. 19.0 ft. to mouth and N.69° 30' E. 33.0 ft. to face. Value \$400.00.

No.3, shaft, 6 x 6 x 4<sup>ft.</sup> (caved), the S.E.Cor. of which bears S.71° 05' W. 159.0 ft. from the E.E.C. Value \$35.00

1/9th of Improvement No.1 on the Walker claim which is credited to this claim. Value \$300.00.

1/9th of Improvement No.2 on the Pittsburg claim which is credited to this claim. Value \$277.78

Santa Clara.

No.1, the discovery, shaft, 4 x 6 x 8 ft., the center of which is on the lode line 330.0 ft. from the E.E.C. Value \$45.00.

No.2, 23 ft. of cut and tunnel, 4 x 6 ft., the center of the mouth of which bears N.25° 00' W. 313. ft. from a point on line 4-1, 292 ft. from Cor. 4, ~~the above described point~~, and which extends thence S. 78° W. to face. Value \$125.00.

No.3, cut, 6.0 x 14 x 20 ft., the center of the mouth of which bears N.47° 04' W. 232.6 ft., from <sup>the above</sup> ~~a point on~~ <sup>described point</sup> ~~line 4-1, 292 ft. from Cor. 4,~~ and which extends thence N.21° W. to face. Value \$100.00.

No.4, cut, 5.5 x 8 x 13 ft., the center of the mouth of which bears S. 16° 40' E. 23.0 ft. from the W.E.C., and which extends thence N.68° E. to face. Value \$35.00.

1/9th of Improvement No.1 on the Walker lode which is credited to this claim. Value \$300.00.

1/9th of Improvement No.2 on the Pittsburg claim which is credited to this claim. Value \$277.78

Pittsburg.

No.1, the discovery, shaft, 5 x 6 x 6 ft., (caved) the center of which is on the lode line 36.0 ft. from the N.E.C. Value \$40.00.

No.2, 238 ft. of cut and tunnel, 5 x 7 ft., the center of the mouth of which bears N.09° 09' W. 439.00 ft. from



the S.E.C., and which extends thence N.37° 40' E. 218.00 ft. to face; and, from a point, S. 37° 40' W. 5.0 ft. from face, a cross cut extends N.52° 20' W. 20.0 ft. to face. Value \$2500.00.

This tunnel commences on the Pittsburg claim and extends in a northeasterly and northwesterly direction, and is intended as a common improvement for the benefit of each of the claims embraced in the survey, The surface of the ground rises rapidly toward the north and north-east from the portal of the tunnel. The tunnel is well below the surface of each claim in the group, and the scheme of development is to extend the drift and cross-cut toward and under the several claims in the group and develop and mine them at depth. The plan of developing and mining the claims from this improvement being a feasible one, consistent with good mining, the value of the improvement is distributed equally between the claims, 1/9th, or \$277.78 being credited to each.

1/9th of Improvement No.1 on the Walker claim which is credited to this claim. Value \$300.00.

#### Pittsburg No.1.

No.1, the discovery, shaft, 4 x 7 x 6ft., (caved) the center of which is on the lode line 135 ft. from the N.E. C. Value \$40.00.

1/9th of Improvement No.1 on the Walker claim which is credited to this claim. Value \$300.00.

1/9th of Improvement No.2 on the Pittsburg claim which is credited to this claim. Value \$277.78.

#### Pittsburg No.2.

No.1, the discovery, shaft, 5 x 6 x 7 ft., (caved) the center of which is on the lode line 209 ft. from the N.E.C. Value \$40.00.

1/9th of Improvement No.1 on the Walker claim which is credited to this claim. Value \$300.00.

1/9th of Improvement No.2 on the Pittsburg claim which

is credited to this claim. Value \$277.78.

Pittsburg No.3.

No.1, the discovery, shaft, 5 x 5 x 7 ft., (caved), the center of which is on the lode line 50.0 ft. from the N.E.C. Value \$40.00.

1/9th of Improvement No.1 on the Walker claim which is credited to this claim. Value \$300.00.

1/9th of Improvement No.2 on the Pittsburg claim which is credited to this claim. Value \$277.77

Summit.

No.1, the discovery, shaft, 4 x 6 x 8 ft., the center of which is on the lode line 75.0 ft. from the E.E.C. Value \$40.00.

1/9th of Improvement No.1 on the Walker claim which is credited to this claim. Value \$300.00.

1/9th of Improvement No.2 on the Pittsburg claim which is credited to this claim. Value \$277.77.

.....

Instrument and Determination of Meridian.

This survey was made with a 6 1/4 inch Berger transit. The courses were deflected from the true meridian as determined by direct Solar observation. The distances were measured with a 650 foot steel tape.

.....

Report.

The side and end lines of the claims in this survey and all tie lines were run direct upon the ground.

The post at Cor. 3, Junction lode, Sur.1760 A, identical with N.E.Cor. of the Verick lode, unsurveyed, I found lying on the ground near the point where the corner was established. I determined the true position of this corner from the bearing rocks set as accessories to it. The S.E.Corner of the Verick lode, unsurveyed, is a mound of stone 3 ft. base, 3.5 ft. high.

U.S.L.M. No.3303, which I establish, and report ties to, is a cross on granite in place, about which is chiseled U.S.L.M. 3303, with mound of stone, 6.5 ft. base 4.5 ft. high alongside.

The disagreement between these notes and the location notices is due to errors in said notices.

*Erwin D. Stewart*  
U.S. Mineral Surveyor.

Globe, Arizona, June 28th, 1916.

## REPORT OF THE ESTABLISHING OF U.S.L.M. No.3303.

In the execution of Mineral Survey No.3303, while there are several corners of the public survey, which, if they could be found, are within the two mile limit, after an exceedingly careful search I am unable to find<sup>same</sup>, so I establish U.S.L.M.No.3303. My search for these corners was made by running to their theoretical positions from the township corner common to townships 6 and 7 South, Ranges 19 and 20 East and then carefully looking for the corners in the vicinity of their theoretical positions. In addition to this search I made inquiry of two old residents of the district and was advised by them that these corners had been searched for by themselves and others and that they had never been found.

On a ridge which is visible for a great distance in all directions I chiseled a cross and U.S.L.M. 3303 on granite in place, erected a monument of stone, 6.5 ft. base, 4.5 ft. high alongside and took the following bearings:

A cross on granite in place about which is chiseled  
B.R. U.S.L.M. 3303 bears N.00° 29' E. 33.0 ft.

A cross on granite in place, about which is chiseled  
B.R. U.S.L.M. 3303 bears N.64° 34' E. 53.0 ft.

The corner common to Townships 6 and 7 S., Ranges 19 and 20 E., Gila and Salt River Base and Meridian, consisting of an iron pipe,  $2\frac{3}{4}$  ins. in diameter, showing 14 ins. out of the ground, with brass cap stamped T.6 S, T.7 S., R.19 E. R.20 E, S 1, S 6, S 31 and S 36, bears S.77° 59' 50" W. 17709.6 ft.

*Edwin J. Stewart*

U.S. Mineral Surveyor.

Globe, Arizona, June 28th, 1916.



# FINAL OATHS FOR SURVEYS.

## LIST OF NAMES.

A list of the names of the individuals employed by Edwin T. Stewart

United States ~~Deputy~~ Mineral Surveyor, to assist in running, measuring, and marking the lines, corners, and boundaries described in the foregoing field notes of the survey of the mining claim of.....

and  
Alabama & Arizona Development Company  
Walker, San Joaquin, San Jose, Santa Clara, Pittsburg,  
known as the Pittsburg No. 1, Pittsburg No. 2, Pittsburg No. 3, Summit lodes

and showing the respective capacities in which they acted.

Turner C. Smith, Chainman.

....., Chainman.

....., Axman.

....., Flagman.

## FINAL OATHS OF ASSISTANTS.

We I, Turner C. Smith

do solemnly swear that <sup>I</sup> we assisted .....

Edwin T. Stewart, United States ~~Deputy~~ Mineral Surveyor, in marking the corners and surveying the boundaries of the mining claim of Alabama and Arizona Development Company

Walker, San Joaquin, San Jose, Santa Clara, Pittsburg, Pittsburg No. 1,  
known as the Pittsburg No. 2, Pittsburg No. 3, Summit lodes

represented in the foregoing field notes as having been surveyed by said ~~deputy~~ mineral surveyor and under his direction; and that said survey has been in all respects, to the best of our knowledge and belief, faithfully and correctly executed, and the corner and boundary monuments established according to law and the instructions furnished by the United States Surveyor-General for Arizona.

Turner C. Smith, Chainman.

....., Chainman.

....., Axman.

....., Flagman.

Subscribed and sworn to by the above-named persons before me this 27th

day of June, 1916.

My commission expires  
Jan. 21, 1919.

L. B. Feland

.....  
Notary Public.

Gila Co., Arizona.



(4-686.)

FINAL OATH OF U. S. ~~DEPUTY~~ MINERAL SURVEYOR

I, Edwin T. Stewart, U. S. ~~Deputy~~ Mineral Surveyor, do solemnly swear that, in pursuance of instructions received from the United States Surveyor General for Arizona, dated June 2, 1916, I have, in strict conformity to the laws of the United States, the official regulations and instructions thereunder, and the instructions of said Surveyor General, faithfully and correctly executed the survey of the Mining Claim of Alabama and Arizona Development Company, known as the Walker, San Joaquin, San Jose, Santa Clara, Pittsburg, Pittsburg No. 1, Pittsburg No. 2, Pittsburg No. 3, Summit, situate in Aravaipa Mining District, Graham County, Arizona, in Section S 33 and 34, Township No. 6 S., Range No. 20 E., unsurveyed, and designated as Survey No. 3303, as represented in the foregoing field notes, which accurately show the boundaries of said mining claim as distinctly marked by monuments on the ground, and described in the attached copy of the location certificate, which was received by me from the Surveyor General with said instructions, and that all the corners of said survey have been established and perpetuated in strict accordance with the law, official regulations and instructions thereunder; and I do further solemnly swear that the foregoing are the true and original field notes of said survey and my report therein, and that the labor expended and improvements made upon said mining claim by claimant or its grantors are as therein fully stated, and that the character, extent, location and itemized value thereof are specified therein with particularity and full detail, and that no portion of said labor or improvements so credited to this claim has been included in the estimate of expenditures upon any other claim.

Edwin T. Stewart  
 U. S. ~~Deputy~~ Mineral Surveyor.

Subscribed and sworn to by the said Edwin T. Stewart  
 U. S. ~~Deputy~~ Mineral Surveyor, before me L. B. Feland, a Notary  
Public this 27th  
 day of June, 1916.

L. B. Feland  
 My Com. Ex. Jan. 21, 1919.  
 Notary Public,  
 Gila Co., Arizona.

JUN 2 - 1916

# AMENDED Notice of Mining Location LODE CLAIM

TO ALL WHOM IT MAY CONCERN:

This Mining Claim, the name of which is the Walker  
Mining Claim, situate on lands belonging to the United States of America, and in which there are  
valuable mineral deposits, was entered upon and located for the purposes of exploration and purchase  
by the Alabama and Arizona Development Company,  
an Arizona corporation.

(Locator must insert either "a citizen of the United States," or "who has declared his intention to become a citizen of the United States.")  
the undersigned, on the 27 day of December, 1915.

The length of this claim is fifty hundred feet,  
and we claim two hundred and fifty feet,  
in a westerly direction and two hundred  
and fifty feet in a easterly direction from  
the center of the discovery shaft, at which this notice is posted, lengthwise of the claim, together with  
three hundred feet in width of the surface grounds, on each side  
of the center of said claim. The general course of the lode deposit and premises is from the east  
to the west.

The claim is situated and located in the Aravaipa Mining District, in  
Graham County in the State of Arizona, about three miles  
in a northwesterly direction from the post office  
and across the Edmunds claim on the  
east.

The surface boundaries of the claim are marked upon the ground as follows: Beginning at  
a monument of stones

at a point in a westerly direction two hundred fifty feet from  
the discovery shaft (at which this notice is posted), being in the center of the west  
end line of said claim; thence S. 5° 20' W. - 300 feet to a monument  
of stones, being the south west corner of said claim; thence  
S. 84° 50' E. - 1500 feet to a monument of stones being at the  
south east corner of said claim; thence N. 5° 20' E. 300 feet  
to a monument of stones at the center of the east end of said claim;  
thence N. 5° 20' E. 300 feet to a monument of stones, being at the  
north east corner of said claim; thence N. 84° 50' W. 1500 feet  
to a monument of stones at the north west corner of said claim;  
thence S. 5° 20' W. 300 feet to the place of beginning.

All done under the provisions of Chapter Six, of Title XXXII, of the Revised Statutes of the  
United States, and of an Act of the General Assembly of Arizona, entitled "An Act to Revise and  
Codify the Laws of the Territory of Arizona," approved March 16, 1901.

This is an Amended Location Notice of the Walker  
Mining Claim, located by Edward W. Whelan and James Quinn  
on the 27 day of

January, 1904, and recorded in Book 17 of Records of Mines, at  
page 291, in the office of the County Recorder of the aforesaid County of Graham  
to which reference is hereby made, and this amended Location Notice is made and posted to correct  
errors in the description in the said original Location Notice

Dated and posted on the ground this 27 day of December, 1915.

Jose Rubal

the Alabama and Arizona Development  
Company,  
by D. D. Payne its Agent



STATE OF ARIZONA,

County of Graham

ss.

I, C. O. Larson, County Recorder in and for the County and State aforesaid, do hereby certify that the within instrument was filed for record at 9 o'clock A.M., on this 3rd day of February 1916, and duly recorded in Book No. 22 of R. of Mines records of Graham County, Arizona, at pages 199.

WITNESS my hand and official seal the day and year first above written.

C. O. Larson

County Recorder.



770.1599

AMENDED

Notice of Location  
LODE CLAIM

Walter

The Ala. & Ariz. Development Co

Dated Dec 27, 1915

Filed and Recorded at request of

D. D. Payne

Feb. 3 A. D. 1916


at 9 o'clock A.M.

Book 22 Record of Mines

Page 199

C. O. Larson  
County Recorder.

By M. M. Larson  
Deputy Recorder.



This diagram is to give locator a general idea of plan of location under the new law. The Discovery Shaft can be in the center of claim or any distance from either end desired. In the diagram it is placed 500 feet from one end and 1000 feet from the other. Commence description of claim at a center end monument, giving its distance and direction from center of Discovery Shaft; thence bound the claim in either direction. In description be careful to state locality of claim with reference to some natural object, or permanent monument, as will identify the claim.



AMENDED

JUN 2-1916

# Notice of Mining Location

LODE CLAIM

## To all Whom it may Concern:

This Mining Claim, the name of which is the SAN JOAQUIN Mining Claim, situate on lands belonging to the United States of America, and in which there are valuable mineral deposits, was entered upon and located for the purposes of exploration and purchase by the Alabama and Arizona Development Co., an Arizona Corporation.

Locator must insert either "a citizen of the United States," or, "who has declared his intention to become a citizen of the United States."

the undersigned, on the 4th day of May, 1916.

The length of this claim is 1500 feet, and we claim 370 feet, in a Westerly direction and 1130 feet in a Easterly direction from

the center of the discovery shaft, at which this notice is posted, lengthwise of the claim, together with 300 feet in width of the surface grounds, on each side of the center of said claim. The general course of the lode deposit and premises is from the East to the West

The claim is situated and located in the Aravaipa Mining District, in Graham County, in the State of Arizona, about 3 miles in a Northerly direction from Klondyke Post Office, and said claim is the easterly extension of the Walker claim.

The surface boundaries of the claim are marked upon the ground as follows: Beginning at a monument of stone

at a point in a Westerly direction 370 feet from the discovery shaft (at which this notice is posted,) being in the center of the West end line of said claim; thence S.5°-20'W. 300 feet to a monument of stone, being the S.W. corner of said claim; thence S.84°-50'E. 1500 feet to a Monument, being at the S.E. corner of said claim; thence N.5°-20'E. 300 feet to a monument of stone at the center of the East end of said claim; thence N.5°-20'E. 300 feet to a monument of stone, being at the N.E. corner of said claim; thence N.84°-50'W. 1500 feet to a monument of stone at the N.W. corner of said claim; thence S.5°-20'W. 300 feet to the place of beginning.

All done under the provisions of Chapter Six, of Title XXXII, of the Revised Statutes of the United States, and of an Act of the General Assembly of Arizona, entitled "An Act to Revise and Codify the Laws of the Territory of Arizona," approved March 16, 1901.

This is an Amended Location Notice of the San Joaquin Mining Claim, located by E. Salazar

on the 29th day of March, 1907, and recorded in Book 19 of Records of Mines, at page 376, in the office of the County Recorder of the aforesaid County of Graham

to which reference is hereby made, and this amended Location Notice is made and posted to correct errors in the description in the said original Location Notice and without the waiver of any previously acquired rights. Dated and posted on the ground this 4th day of May, 1916.

Witness

Alabama and Arizona Development Co.

By Jose Ribal its Agent



STATE OF ARIZONA,

County of Graham } ss.

I, E. O. Larson, County Recorder in and for the County and

State aforesaid, do hereby certify that the within instrument was filed for record at 1:00 o'clock P.M.,

on this 19th day of May, 1916, and duly recorded in Book No. 22

of Mining Records of Graham County, Arizona, at pages 213 and 214.

Witness my hand and official seal the day and year first above written.



E. O. Larson  
County Recorder.

No 2240

AMENDED

Notice of Location

LODE CLAIM

Sam Jorguin

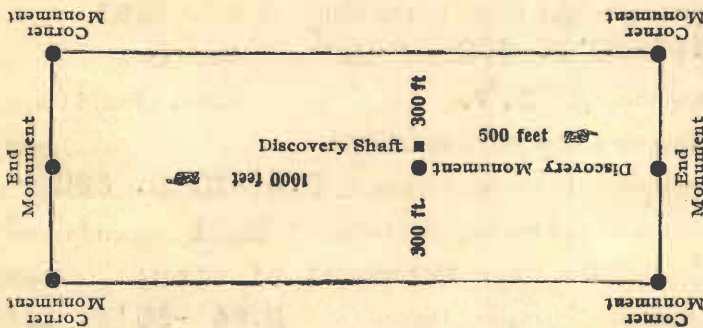
Dated May 4, 1916.

Filed and Recorded at request of

D. D. Jayne

May 19, A. D. 1916,  
at 1:00 o'clock P. M.,  
Book 22, Record of Mines  
Pages 213-14.

By E. O. Larson County Recorder.  
Deputy Recorder.



This diagram is to give locator a general idea of plan of location under the new law. The Discovery Shaft can be in the center of claim or any distance from either end desired. In the diagram it is placed 500 feet from one end and 1000 feet from the other. Commence description of claim at a center end monument, giving its distance and direction from center of Discovery Shaft; thence bound the claim in either direction. In description be careful to state locality of claim with reference to some natural object, or permanent monument, as will identify the claim.



JUN 2 - 1916 29

AMENDED  
Notice of Mining Location  
LODE CLAIM

To all Whom it may Concern:

This Mining Claim, the name of which is the SAN JOSE  
Mining Claim, situate on lands belonging to the United States of America, and in which there are valuable mineral deposits, was entered upon and located for the purposes of exploration and purchase by the Alabama and Arizona Development Co., an Arizona Corporation,

Locator must insert either "a citizen of the United States," or, "who has declared his intention to become a citizen of the United States."  
the undersigned, on the 4th day of May, 1916.

The length of this claim is 1500 feet,  
and we claim 450 feet,  
in a n Easterly direction and 1050  
feet in a Westerly direction from  
the center of the discovery shaft, at which this notice is posted, lengthwise of the claim, together with  
300 feet in width of the surface grounds, on each  
side of the center of said claim. The general course of the lode deposit and premises is from the East  
to the West

The claim is situated and located in the Aravaipa Mining District, in  
Graham County, in the State of Arizona, about 3 miles  
in a Northerly direction from Klondyke Post Office, and  
said claim is the east extension of the San Joaquin claim.

The surface boundaries of the claim are marked upon the ground as follows: Beginning at a stone monument

at a point in a Westerly direction 1050 feet from  
the discovery shaft (at which this notice is posted,) being in the center of the West  
end line of said claim; thence S.5°-20'W. 300 feet to a  
stone monument, being the S.W. corner of said claim; thence  
N.70°-57'E. 1500 feet to a stone monument, being at the  
S.E. corner of said claim; thence N.5°-20'E. 300 feet  
to a stone monument at the center of the East end of said claim;  
thence N.5°-20'E. 300 feet to a stone monument, being at the  
N.E. corner of said claim; thence S.70°-57'W. 1500  
feet to a stone monument at the N.W. corner of said claim;  
thence S.5°-20'W. 300 feet to the place of beginning.

All done under the provisions of Chapter Six, of Title XXXII, of the Revised Statutes of the United States, and of an Act of the General Assembly of Arizona, entitled "An Act to Revise and Codify the Laws of the Territory of Arizona," approved March 16, 1901.

This is an Amended Location Notice of the San Jose  
Mining Claim, located by E. Salazar

on the 29 day of  
March, 1907, and recorded in Book 19 of Records of Mines, at  
page 375, in the office of the County Recorder of the aforesaid County of Graham

to which reference is hereby made, and this amended Location Notice is made and posted to correct errors in the description in the said original Location Notice and without waiver of any  
previously acquired rights

Dated and posted on the ground this 4th day of May, 1916.

Witness: Alabama and Arizona Development Co.  
By Jose Kubal  
Its Agent.



STATE OF ARIZONA,  
County of Graham } ss.

I, C. O. Larson, County Recorder in and for the County and

State aforesaid, do hereby certify that the within instrument was filed for record at 1:00 o'clock P.M.,

on this 19th day of May, 1916, and duly recorded in Book No. 22

Mining Records of Graham County, Arizona, at pages 212 and 213.

Witness my hand and official seal the day and year first above written.



C. O. Larson  
County Recorder.

No 2239.

AMENDED

**Notice of Location  
LODE CLAIM**

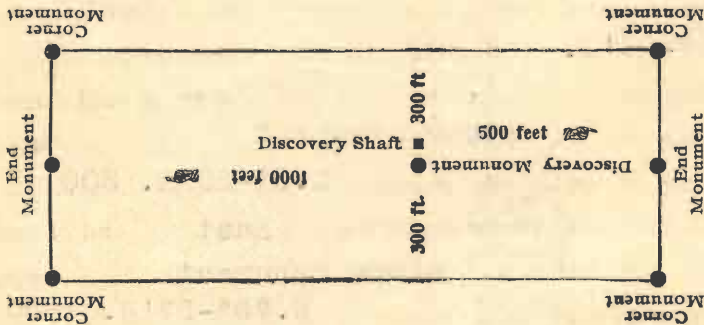
Sam Jose

Dated May 4, 1916

Filed and Recorded at request of  
D. D. Jayne

May 19, A. D. 1916  
at 1:00 o'clock P. M.,  
Book 22, Records of Mines  
Pages 212 and 213.

By C. O. Larson County Recorder.  
Deputy Recorder.



This diagram is to give locator a general idea of plan of location under the new law. The Discovery Shaft can be in the center of claim or any distance from either end desired. In the diagram it is placed 500 feet from one end and 1000 feet from the other. Commence description of claim at a center end monument, giving its distance and direction from center of Discovery Shaft; thence bound the claim in either direction. In description be careful to state locality of claim with reference to some natural object, or permanent monument, as will identify the claim.



31

JUN 2-1916

AMENDED  
Notice of Mining Location  
LODE CLAIM

To all Whom it may Concern:

This Mining Claim, the name of which is the Santa Clara  
Mining Claim, situate on lands belonging to the United States of America, and in which there are valuable mineral deposits, was entered upon and located for the purposes of exploration and purchase by the Alabama and Arizona Development Co., an Arizona Corporation,

Locator must insert either "a citizen of the United States," or, "who has declared his intention to become a citizen of the United States."

the undersigned, on the 4th day of May, 1916.

The length of this claim is 1500 feet,  
and we claim 1170 feet,  
in a Westerly direction and 330  
feet in a Easterly direction from  
the center of the discovery shaft, at which this notice is posted, lengthwise of the claim, together with  
300 feet in width of the surface grounds, on each  
side of the center of said claim. The general course of the lode deposit and premises is from the

East to the West.

The claim is situated and located in the Aravaipa Mining District, in  
Graham County, in the State of Arizona, about 3 1/2 miles  
in a Northerly direction from Klondyke Post Office,  
and said claim is the easterly extension of the San Jose claim.

The surface boundaries of the claim are marked upon the ground as follows: Beginning at  
a stone monument

at a point in a n easterly direction 330 feet from  
the discovery shaft (at which this notice is posted,) being in the center of the East  
end line of said claim; thence N. 5°-20'E. 300 feet to a  
stone monument, being the N.E. corner of said claim; thence  
S. 88°-41'W. 1500 feet to a stone monument, being at the  
N.W. corner of said claim; thence S. 5°-20'W. 300 feet  
to a stone monument at the center of the West end of said claim;  
thence S. 5°-20'W. 300 feet to a stone monument, being at the  
S.W. corner of said claim; thence N. 88°-41'E. 1500  
feet to a stone monument at the S.E. corner of said claim;  
thence N. 5°-20'E. 300 feet to the place of beginning.

All done under the provisions of Chapter Six, of Title XXXII, of the Revised Statutes of the United States, and of an Act of the General Assembly of Arizona, entitled "An Act to Revise and Codify the Laws of the Territory of Arizona," approved March 16, 1901.

This is an Amended Location Notice of the Santa Clara  
Mining Claim, located by Delos D. Jayne and Milton B. Houston  
on the 29th day of  
August, 1908, and recorded in Book 20 of Records of Mines, at  
page 302, in the office of the County Recorder of the aforesaid County of Graham

to which reference is hereby made, and this amended Location Notice is made and posted to correct errors in the description in the said original Location Notice and without the waiver of any previously acquire rights.  
Dated and posted on the ground this 4th day of May, 1916.

Witness:

Alabama and Arizona Development Co.

By Jose Rubal

Its Agent



STATE OF ARIZONA,

County of Graham } ss.

I, C. Larson, County Recorder in and for the County and

State aforesaid, do hereby certify that the within instrument was filed for record at 1:00 o'clock P.M.,

on this 19th day of May, 1916, and duly recorded in Book No. 22

of Mining Records of Graham County, Arizona, at pages 214.

Witness my hand and official seal the day and year first above written.

C. Larson  
County Recorder.



No. 2241.

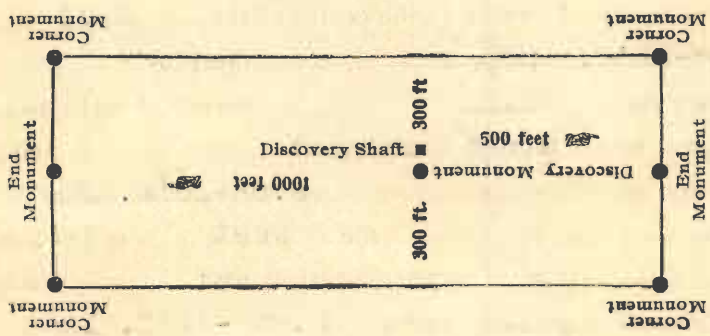
AMENDED  
**Notice of Location**  
**LODE CLAIM**  
Santa Clara

Dated May 4, 1916.

Filed and Recorded at request of  
D.D. Jayne

May 19, A. D. 1916,  
at 1:00 o'clock P. M.,  
Book 22, Record of Mines  
Pages 214.

By C. Larson County Recorder.  
Deputy Recorder.



This diagram is to give locator a general idea of plan of location under the new law. The Discovery Shaft can be in the center of claim or any distance from either end desired. In the diagram it is placed 500 feet from one end and 1000 feet from the other. Commence description of claim at a center end monument, giving its distance and direction from center of Discovery Shaft; thence bound the claim in either direction. In description be careful to state locality of claim with reference to some natural object, or permanent monument, as will identify the claim.



JUN 2-1916

33

AMENDED  
Notice of Mining Location  
LODE CLAIM

TO ALL WHOM IT MAY CONCERN:

This Mining Claim, the name of which is the Pittsburg  
Mining Claim, situate on lands belonging to the United States of America, and in which there are  
valuable mineral deposits, was entered upon and located for the purposes of exploration and purchase  
by The Alabama and Arizona Development Company, an  
Arizona Corporation  
(Locator must insert either "a citizen of the United States," or "who has declared his intention to become a citizen of the United States.")  
the undersigned, on the 27<sup>th</sup> day of December, 1915

The length of this claim is fifteen hundred - feet,  
and no claim thirty nine - feet,  
in a northerly direction and fourteen hundred  
sixty one feet in a southerly direction from  
the center of the discovery shaft, at which this notice is posted, lengthwise of the claim, together with  
three hundred feet in width of the surface grounds, on each side  
of the center of said claim. The general course of the lode deposit and premises is from the north  
to the south

The claim is situated and located in the Aravaipa Mining District, in  
Graham County in the State of Arizona, about three miles  
in a northerly direction from Clouds post office  
and is south of the Walker claim, the north  
end line being coincident with the south side line  
of the said Walker claim -

The surface boundaries of the claim are marked upon the ground as follows: Beginning at  
a monument of stones

at a point in a northerly direction thirty nine (39) feet from  
the discovery shaft (at which this notice is posted), being in the center of the north  
end line of said claim; thence N. 84° 50' W. - 300 - feet to a monument  
of stones, being the north west corner of said claim; thence  
S. 4° 40' W. - 1500 - feet to a monument of stones, being at the  
South West corner of said claim; thence S. 84° 50' E. - 300 feet  
to a monument of stones at the center of the south end of said claim;  
thence S. 84° 50' E. 300 feet to a monument of stones, being at the  
South East corner of said claim; thence N. 40° 40' E. 1500 feet  
to a monument of stones at the North East corner of said claim;  
thence N. 84° 50' W. 300 feet to the place of beginning. - being the same claim  
located original Sept. 27, 1908

All done under the provisions of Chapter Six, of Title XXXII, of the Revised Statutes of the  
United States, and of an Act of the General Assembly of Arizona, entitled "An Act to Revise and  
Codify the Laws of the Territory of Arizona," approved March 16, 1901.

This is an Amended Location Notice of the Pittsburg  
Mining Claim, located by Delos D. Jayne and Milton B. Huston  
on the 27<sup>th</sup> day of September, 1908, and recorded in Book 20 of Records of Mines, at  
page 315, in the office of the County Recorder of the aforesaid County of Graham

to which reference is hereby made, and this amended Location Notice is made and posted to correct  
errors in the description in the said original Location Notice without waiver of previous rights -

Dated and posted on the ground this 27<sup>th</sup> day of December, 1915

Jose Rubal

The Alabama and Arizona Development Company  
by D.D. Jayne - its Secretary



STATE OF ARIZONA,

County of Graham } ss.

I, C.O. Larson, County Recorder in and for the County and State aforesaid, do hereby certify that the within instrument was filed for record at 9 o'clock A.M., on this 3rd day of February 1916, and duly recorded in Book No. 22 of R. of M. Records of Graham County, Arizona, at pages 197-198

WITNESS my hand and official seal the day and year first above written.

C.O. Larson

County Recorder.



No. 1597.

AMENDED

Notice of Location  
LODE CLAIM

Pittsburg

The Arizona  
and Arizona Development Co.

Dated Dec. 27, 1915

Filed and Recorded at request of

D.D. Jayne

Feb. 3rd, A. D. 1916

at 9 o'clock A.M.

Book 22, Record of Mines


Pages 197-198

C.O. Larson

County Recorder.

By M. M. Lusk

Deputy Recorder.



This diagram is to give locator a general idea of plan of location under the new law. The Discovery Shaft can be in the center of claim or any distance from either end desired. In the diagram it is placed 500 feet from one end and 1000 feet from the other. Commence description of claim at a center end monument, giving its distance and direction from center of Discovery Shaft; thence bound the claim in either direction. In description be careful to state locality of claim with reference to some natural object, or permanent monument, as will identify the claim.



JUN 2- 1916

AMENDED

Notice of Mining Location

LODE CLAIM

To all Whom it may Concern:

This Mining Claim, the name of which is the Pittsburg No. 1 Mining Claim, situate on lands belonging to the United States of America, and in which there are valuable mineral deposits, was entered upon and located for the purposes of exploration and purchase by the Alabama and Arizona Development Company, an Arizona Corporation,

Locator must insert either "a citizen of the United States," or, "who has declared his intention to become a citizen of the United States."

the undersigned, on the 4th day of May, 1916.

The length of this claim is 1500 feet, and we claim 138 feet, in a Northerly direction and 1362 feet in a Southerly direction from

the center of the discovery shaft, at which this notice is posted, lengthwise of the claim, together with 300 feet in width of the surface grounds, on each side of the center of said claim. The general course of the lode deposit and premises is from the North to the South

The claim is situated and located in the Aravaipa Mining District, in Graham County, in the State of Arizona, about 3 miles in a Northerly direction from Klondyke Post Office, and said claim is bounded on the north by the Walker claim.

The surface boundaries of the claim are marked upon the ground as follows: Beginning at a stone monument

at a point in a Northerly direction 138 feet from the discovery shaft (at which this notice is posted,) being in the center of the north end line of said claim; thence N.84°-50'W. 300 feet to a stone monument, being the N.W. corner of said claim; thence S.4°-40'W. 1500 feet to a stone monument, being at the S.W. corner of said claim; thence S.84°-50'E. 300 feet to a stone monument at the center of the South end of said claim; thence S.84°-50'E. 300 feet to a Monument, being at the S.E. corner of said claim; thence N.4°-40'E. 1500 feet to a stone monument at the N.E. corner of said claim; thence N.84°-50'W. 300 feet to the place of beginning.

All done under the provisions of Chapter Six, of Title XXXII, of the Revised Statutes of the United States, and of an Act of the General Assembly of Arizona, entitled "An Act to Revise and Codify the Laws of the Territory of Arizona," approved March 16, 1901.

This is an Amended Location Notice of the Pittsburg No. 1 Mining Claim, located by Delos D. Jayne and Milton B. Houston.

on the 27th day of September, 1908, and recorded in Book 20 of Records of Mines, at page 316, in the office of the County Recorder of the aforesaid County of Graham

to which reference is hereby made, and this amended Location Notice is made and posted to correct errors in the description in the said original Location Notice and without waiver of any previously acquired rights. Dated and posted on the ground this 4th day of May 1916.

Witness: Alabama and Arizona Development Co., By Jose Rubal Its Agent.



STATE OF ARIZONA,

County of Graham } ss.

I, E. O. Larson, County Recorder in and for the County and

State aforesaid, do hereby certify that the within instrument was filed for record at 1:00 o'clock P.M.,

on this 19th day of May, 1916, and duly recorded in Book No. 22,

of Mining Records of Graham County, Arizona, at pages 211 and 212.

Witness my hand and official seal the day and year first above written.

E. O. Larson

County Recorder.

No. 2242.

AMENDED

Notice of Location

LODE CLAIM

Pittsburg No. 1.

Dated May 4, 1916.

Filed and Recorded at request of

D. D. Jayne

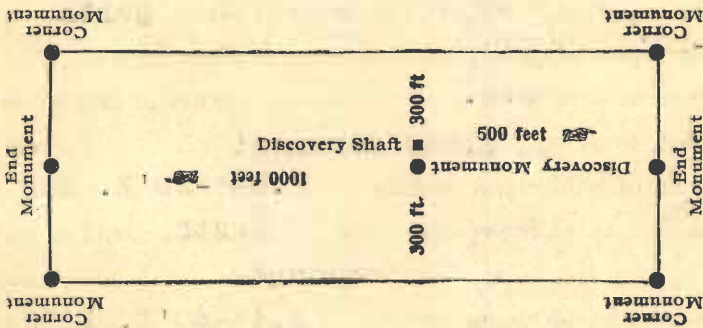
at May 19, A. D. 1916  
at 1:00 o'clock P. M.

Book 22, Records of Mines

Pages 211-12

E. O. Larson  
County Recorder.

By M. M. Yarnum  
Deputy Recorder.



This diagram is to give locator a general idea of plan of location under the new law. The Discovery Shaft can be in the center of claim or any distance from either end desired. In the diagram it is placed 500 feet from one end and 1000 feet from the other. Commence description of claim at a center end monument, giving its distance and direction from center of Discovery Shaft; thence bound the claim in either direction. In description be careful to state locality of claim with reference to some natural object, or permanent monument, as will identify the claim.





JUN 2- 1915

AMENDED  
Notice of Mining Location  
LODE CLAIM

TO ALL WHOM IT MAY CONCERN:

This Mining Claim, the name of which is the Pittsburg No. 2  
Mining Claim, situate on lands belonging to the United States of America, and in which there are  
valuable mineral deposits, was entered upon and located for the purposes of exploration and purchase  
by The Alabama and Arizona Development Company  
the Arizona Corporation

(Locator must insert either "a citizen of the United States," or "who has declared his intention to become a citizen of the United States.")  
the undersigned, on the 27<sup>th</sup> day of December, 1915

The length of this claim is fifteen hundred feet,  
and 248 claim two hundred and twelve feet,  
in a northerly direction and ninety hundred eighty  
- eight feet in a southerly direction from  
the center of the discovery shaft, at which this notice is posted, lengthwise of the claim, together with  
three hundred feet in width of the surface grounds, on each side  
of the center of said claim. The general course of the lode deposit and premises is from the north  
to the south

The claim is situated and located in the Maricopa Mining District, in  
Graham County in the State of Arizona, about three miles  
in a northerly direction from Clonky's post office  
and lies on the south side of the Wash claim. The  
north end line being coincident with the south side line  
of said Wash claim

The surface boundaries of the claim are marked upon the ground as follows: Beginning at  
a monument of rock

at a point in a northerly direction two hundred twelve feet from  
the discovery shaft (at which this notice is posted), being in the center of the north  
end line of said claim; thence N. 84° 50' W. 300 feet to a monument of  
stones, being the northwest corner of said claim; thence  
S. 40° 40' W. - 1500 - feet to a monument of stones, being at the  
south west corner of said claim; thence S. 84° 50' E. 300 feet  
to a monument of stones at the center of the south end of said claim;  
thence S. 84° 50' E. - 300 - feet to a monument of stones, being at the  
south east corner of said claim; thence N. 40° 40' E. - 1500 feet  
to a monument of stones at the north east corner of said claim;  
thence N. 84° 50' W. 300 feet to the place of beginning.

All done under the provisions of Chapter Six, of Title XXXII, of the Revised Statutes of the  
United States, and of an Act of the General Assembly of Arizona, entitled "An Act to Revise and  
Codify the Laws of the Territory of Arizona," approved March 16, 1901.

This is an Amended Location Notice of the Pittsburg No 2  
Mining Claim, located by D. J. Payne and Milton B. Hutton  
on the 27<sup>th</sup> day of  
September, 1908, and recorded in Book 20 of Records of Mines, at  
page 317, in the office of the County Recorder of the aforesaid County of Graham

to which reference is hereby made, and this amended Location Notice is made and posted to correct  
errors in the description in the said original Location Notice without waiver of previous rights

Dated and posted on the ground this 27<sup>th</sup> day of December, 1915

Jose Kubal

The Alabama and Arizona Development Company,  
by W. D. Payne, its Secretary



STATE OF ARIZONA,

County of Graham ss.

I, C.O. Larson, County Recorder in and for the County and State aforesaid, do hereby certify that the within instrument was filed for record at 9 o'clock A.M., on this 3rd day of February 1916, and duly recorded in Book No. 22 of R. of M. Records of Graham County, Arizona, at pages 198-199

WITNESS my hand and official seal the day and year first above written.

C.O. Larson  
County Recorder.



*No. 1598*

AMENDED

**Notice of Location  
LODE CLAIM**

Pittsburg No 2  
The Ala. & Ariz. Develop-  
ment Co.

Dated Dec 27, 1916

Filed and Recorded at request of

D.D. Payne

Feb 3rd A. D. 1916

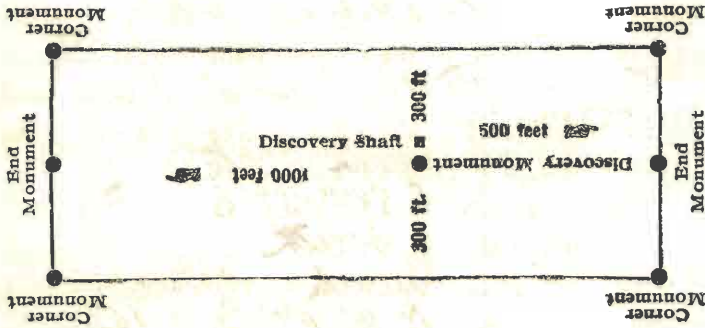
at Pittsburg A. M.,

Book 22, Records of Mines

Pages 198-199

C.O. Larson  
County Recorder.

By M. M. Larson  
Deputy Recorder.



This diagram is to give locator a general idea of plan of location under the new law. The Discovery Shaft can be in the center of claim or any distance from either end desired. In the diagram it is placed 500 feet from one end and 1000 feet from the other. Commence description of claim at a center end monument, giving its distance and direction from center of Discovery Shaft; thence bound the claim in either direction. In description be careful to state locality of claim with reference to some natural object, or permanent monument, as will identify the claim.



AMENDED  
Notice of Mining Location  
LODE CLAIM

To all Whom it may Concern:

This Mining Claim, the name of which is the PITTSBURG No. 3  
Mining Claim, situate on lands belonging to the United States of America, and in which there are valuable mineral deposits, was entered upon and located for the purposes of exploration and purchase by the Alabama and Arizona Development Co., an Arizona Corporation,

Locator must insert either "a citizen of the United States," or, "who has declared his intention to become a citizen of the United States."

the undersigned, on the 4th day of May, 1916.

The length of this claim is 1500 feet,  
and we claim 44 feet,  
in a Northerly direction and 1456  
feet in a Southerly direction from  
the center of the discovery shaft, at which this notice is posted, lengthwise of the claim, together with  
300 feet in width of the surface grounds, on each  
side of the center of said claim. The general course of the lode deposit and premises is from the  
North to the South

The claim is situated and located in the Aravaipa Mining District, in  
Graham County, in the State of Arizona, about 3 1/2 miles  
in a Northerly direction from Klondyke Post Office, and  
said claim adjoins the west side of the Pittsburg claim.

The surface boundaries of the claim are marked upon the ground as follows: Beginning at  
a stone monument

at a point in a Northerly direction 44 feet from  
the discovery shaft (at which this notice is posted,) being in the center of the North  
end line of said claim; thence S.84°-50'E. 300 feet to a  
stone monument, being the N.E. corner of said claim; thence  
S.4°-40'W. 1500 feet to a Stone Monument, being at the  
S.E. corner of said claim; thence N.84°-50'W. 300 feet  
to a stone monument at the center of the South end of said claim;  
thence N.84°-50'W. 300 feet to a Stone Monument, being at the  
S.W. corner of said claim; thence N.4°-40'E. 1500  
feet to a stone monument at the N.W. corner of said claim;  
thence S.84°-50'E. 300 feet to the place of beginning.

All done under the provisions of Chapter Six, of Title XXXII, of the Revised Statutes of the  
United States, and of an Act of the General Assembly of Arizona, entitled "An Act to Revise and  
Codify the Laws of the Territory of Arizona," approved March 16, 1901.

This is an Amended Location Notice of the Pittsburg No. 3  
Mining Claim, located by Delos D. Jayne and Milton B. Houston

on the 27th day of  
December, 1908, and recorded in Book 20 of Records of Mines, at  
page 318, in the office of the County Recorder of the aforesaid County of Graham

to which reference is hereby made, and this amended Location Notice is made and posted to correct  
errors in the description in the said original Location Notice and without the waiver of  
any previously acquired rights.  
Dated and posted on the ground this 4th day of May 1916.

Witness: Alabama and Arizona Development Co.  
By Jesse Rubal  
Its Agent



STATE OF ARIZONA,

County of Graham } ss.

I, E. O. Larson, County Recorder in and for the County and

State aforesaid, do hereby certify that the within instrument was filed for record at 1:00 o'clock P.M.,

on this 19th day of May, 1916, and duly recorded in Book No. 22,

of Mining Records of Graham County, Arizona, at pages 210 and 211.

Witness my hand and official seal the day and year first above written.

E. O. Larson

County Recorder.



No. 2243.

AMENDED

**Notice of Location**

**LODE CLAIM**

Pittsburg No. 3

Dated May 4, 1916.

Filed and Recorded at request of

D. D. Jayne

May 19, A. D. 1916,

at 1:00 o'clock P. M.,

Book 22, Record of Mines

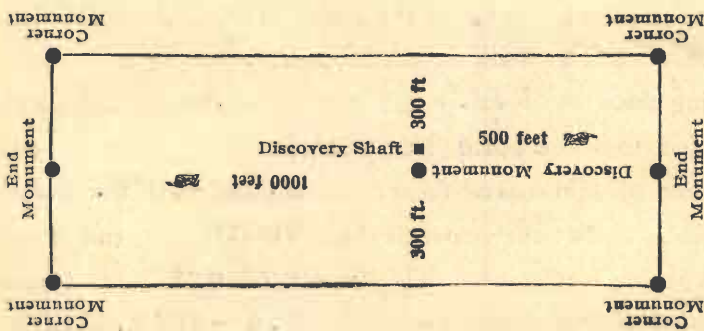
Pages 210-211

E. O. Larson

County Recorder.

By Mr. M. J. Jayne

Deputy Recorder.



This diagram is to give locator a general idea of plan of location under the new law. The Discovery Shaft can be in the center of claim or any distance from either end desired. In the diagram it is placed 500 feet from one end and 1000 feet from the other. Commence description of claim at a center end monument, giving its distance and direction from center of Discovery Shaft; thence bound the claim in either direction. In description be careful to state locality of claim with reference to some natural object, or permanent monument, as will identify the claim.



41  
JUN 2 1918

AMENDED  
Notice of Mining Location  
LODE CLAIM

TO ALL WHOM IT MAY CONCERN:

This Mining Claim, the name of which is the Summit  
Mining Claim, situate on lands belonging to the United States of America, and in which there are  
valuable mineral deposits, was entered upon and located for the purposes of exploration and purchase  
by the Alabama and Arizona Development Company, an  
Arizona Corporation.

(Locator must insert either "a citizen of the United States," or "who has declared his intention to become a citizen of the United States.")  
the undersigned, on the 27 day of December, 1918

The length of this claim is fifteen hundred feet,  
and WE claim Security fee feet,  
in a East direction and fourteen hundred  
and twenty five feet in a west direction from  
the center of the discovery shaft, at which this notice is posted, lengthwise of the claim, together with  
three hundred feet in width of the surface grounds, on each side  
of the center of said claim. The general course of the lode deposit and premises is from the east  
to the west

The claim is situated and located in the Aravaipa Mining District, in  
Graham County in the State of Arizona, about 3/4 miles  
in a northerly direction from Clouds Fork post office

The surface boundaries of the claim are marked upon the ground as follows: Beginning at  
a stone monument

at a point in a east direction Security fee feet from  
the discovery shaft (at which this notice is posted), being in the center of the east  
end line of said claim; thence S. 4° 40' W. 300 feet to a stone monument  
being the South East corner of said claim; thence  
N. 84° 50' W. 1500 feet to a stone monument, being at the  
South West corner of said claim; thence N. 4° 40' E. 300 feet  
to a stone monument at the center of the West end of said claim;  
thence N. 4° 40' W. 300 feet to a stone monument, being at the  
North West corner of said claim; thence S. 84° 50' E. 1500 feet  
to a stone monument at the North East corner of said claim;  
thence S. 4° 40' W. 300 feet to the place of beginning.

All done under the provisions of Chapter Six, of Title XXXII, of the Revised Statutes of the  
United States, and of an Act of the General Assembly of Arizona, entitled "An Act to Revise and  
Codify the Laws of the Territory of Arizona," approved March 16, 1901.

This is an Amended Location Notice of the Summit  
Mining Claim, located by Dolan & Jayne and Milton B. Houston  
on the 27 day of  
September, 1908, and recorded in Book 20 of Records of Mines, at  
page 325, in the office of the County Recorder of the aforesaid County of Graham

to which reference is hereby made, and this amended Location Notice is made and posted to correct  
errors in the description in the said original Location Notice without waiver of previous rights

Dated and posted on the ground this 27 day of December, 1918

Jose Rubal  
the Alabama and Arizona Development Co.  
by D. W. Jayne, its Secretary



STATE OF ARIZONA,  
Graham

County of \_\_\_\_\_ } ss.

I, C.O. Larson

County Recorder in and for the County and State aforesaid, do hereby certify that the within instrument was filed for record at 9 o'clock A.M., on this 3rd day of Feb 1916, and duly recorded in Book No. 22 of R. of M. Records of Graham County, Arizona, at pages 200

WITNESS my hand and official seal the day and year first above written.

C.O. Larson

County Recorder.



No. 1600

AMENDED

**Notice of Location  
LODE CLAIM**

Securities

Ala. & Ariz. Development Co.

Dated Dec 27, 1915

Filed and Recorded at request of

D. D. Jaynes

Feb. 3rd A. D. 1916

at 9 o'clock P. M.,

Book 22, Record of Mines

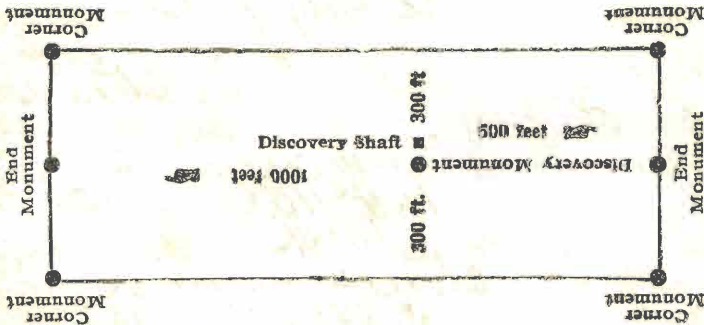
Page 200

C.O. Larson

County Recorder.

By M. M. Larson

Deputy Recorder.



This diagram is to give locator a general idea of plan of location under the new law. The Discovery Shaft can be in the center of claim or any distance from either end desired. In the diagram it is placed 500 feet from one end and 1000 feet from the other. Commence description of claim at a center end monument, giving its distance and direction from center of Discovery Shaft; thence bound the claim in either direction. In description be careful to state locality of claim with reference to some natural object, or permanent monument, as will identify the claim.



## U. S. SURVEYOR-GENERAL'S FINAL CERTIFICATE ON FIELD NOTES.

**Department of the Interior,**

OFFICE OF U. S. SURVEYOR-GENERAL,

Phoenix, Arizona,

October 4, 1916.

I, U. S. Surveyor-General for District of Arizona

do hereby certify that the foregoing transcript of the Field Notes, return and approval of the survey of the mining claim of

ALABAMA AND ARIZONA DEVELOPMENT COMPANYknown as the WALKER, SAN JOAQUIN, SAN JOSE, SANTA CLARA, PITTSBURG,  
PITTSBURG NO. 1, PITTSBURGH NO. 2, PITTSBURG NO. 3, SUMMIT LODGES  
situate in ARAVAIPAMining District, GRAHAM County, ARIZONA.in Sections 33 and 34, Township No. 6 S., Range No. 20 E., unsur., anddesignated as Survey No. 3303, has been correctly copied from the originals on file inthis office; that said Field Notes furnish such an accurate description of said mining claim as will, if incorporated into a patent, serve fully to identify the premises, and that such reference is made therein to natural objects or permanent monuments as will perpetuate and fix the *locus* thereof.And I further certify that five hundred dollars' worth of labor has been expended or improvements made upon or for each of said mining claim by claimant or its grantors, and that said improvements consist of 13 cuts, 8 tunnels, 12 shafts, 3 drifts and 2 crosscuts, total value \$10,240.As improvement No. 1 on the Walker lode, and improvement No. 2 on the Pittsburg lode are common improvements for the benefit and development of this entire group of claims, an undivided one-ninth interest, value \$300 and \$277.77, respectively, in each of said improvements, is properly credited to each of the claims in this survey.

and that no portion of said labor or improvements has been included in the estimate of expenditures upon any other claim.

I further certify that the plat thereof, filed in the U. S. Land Office at Phoenix,Arizona, is correct and in conformity with the foregoing Field Notes.Frank P. Trott,United States Surveyor-General for Arizona.

SURVEYOR-GENERAL'S CERTIFICATE OF APPROVAL OF FIELD NOTES AND SURVEY OF MINING CLAIM.

Department of the Interior,

OFFICE OF U. S. SURVEYOR-GENERAL,

Phoenix, Arizona.

October 4, 1916.

I, U. S. Surveyor-General for District of Arizona,

do hereby certify that the foregoing and hereto attached Field Notes and Return of the Survey of the Mining Claim of

ALABAMA AND ARIZONA DEVELOPMENT COMPANY

known as the WALKER, SAN JOAQUIN, SAN JOSE, SANTA CLARA, PITTSBURG, PITTSBURG NO. 1, PITTSBURG NO. 2, PITTSBURG NO. 3, SUMMIT LODES.

situate in ARAVAIPA mining district,

GRAHAM County, ARIZONA.

in Sections 33 and 34, Township No. 6 S., Range No. 20 E., unsur.

designated as Survey No. 3303

executed by Edwin T. Stewart, U. S. Deputy Mineral

Surveyor, June 4-14, 1916, under my instructions dated

June 2, 1916, have been critically examined and the necessary cor-

rections and explanations made, and the said Field Notes and Return, and the Survey they describe,

are hereby approved. A true copy of the copy of the location certificate filed by the applicant for

survey is included in the field notes.

Francis J. Troth

U. S. Surveyor-General for Arizona.