

4-683

DEC 6 1916

FEB 10 1917

FEB 21 1917

MINERAL SURVEY No. 3353

LOT No. _____

Arizona Land District.

FIELD NOTES

OF THE SURVEY OF THE MINING CLAIM OF

Joe Bruner

KNOWN AS THE

Tennessee Extension Lode
Wallapai Mining District,

Mohave County, Arizona

Section 243, Township 23 N, Range 18 W

Surveyed under instructions dated Nov. 9th, 1916

by E. Everett

U. S. Mineral Surveyor.

Claim located See location notice, 1915

Survey commenced November 15th, 1916

Survey completed November 29th, 1916

Address of claimant Florida Arizona

DATES OF AMENDED LOCATIONS.

UNITED STATES DEPARTMENT OF THE INTERIOR
BUREAU OF LAND MANAGEMENT
ARIZONA STATE OFFICE

9605 (942)
M.S. 3353

1A


NOTICE OF CANCELLATION OF MINERAL SURVEY

The Tennessee Extension lode, Mineral Survey 3353, located in section 3, T. 23 N., R. 18 W., Gila and Salt River Meridian, Arizona, is hereby cancelled.

This claim has not been filed with the Arizona State Office, Bureau of Land Management, in accordance with Section 314 of 43 U.S.C. 1744.

This cancellation was necessitated by a need to survey section 3 as requested by the Kingman Resource Area of the Phoenix District.

February 1, 1988



Chief Cadastral Surveyor of Arizona

Survey Number 3353
Tennessee Extension Lode.

FEB. 21. 1911

FEB. 10. 1912

Beginning at Cor No. 1.

A granite rock 2 ft long 5 x 7 ft set 1 ft in the ground with mound of earth and rock, chiseled + $\frac{1}{3353}$; whence the S. E. Cor location bears $\frac{1}{6} 75^{\circ} 32' E 11.5$ ft

A granite outcrop 8 x 10 ft 3 ft high chiseled + B.R. $\frac{1}{3353}$ bears $\odot 33^{\circ} 30' N 8$ ft.

The $\frac{1}{4}$ Cor between Secs. 2 + 3 T. 23 N. R. 18 W. S. + S. R. M. bears $\frac{1}{6} 31^{\circ} 58' N 534.87$ ft.

Thence $\frac{1}{6} 14^{\circ} 30' N$

Feet

130. Wagon road - Course east + west.
1072.31 Intersect line between Secs. 2 + 3 T. 23 N. R. 18 W. at $\frac{1}{6} 1^{\circ} 26' E 584.81$ ft from the $\frac{1}{4}$ Cor and 1955.95 ft from Cor. Secs. 2 + 3. 34 + 35

1500.

To Cor No. 2.

A granite rock, 2 ft long 5 x 6 ft set 1 ft in the ground with mound of earth and rock, chiseled + $\frac{2}{3353}$, whence

The N. E. Cor of the location bears $\frac{1}{6} 75^{\circ} 32' E 11.5$ ft.

A Juniper tree, 1 ft diam. blazed and scribed B. I. + $\frac{2}{3353}$ bears $\odot 14^{\circ} 49' N 24.7$ ft.

Thence $\odot 75^{\circ} 32' N$

287.34 To north end center, identical with the location.

A granite rock in place 3.5 x 2 ft, 1 ft above the ground, chiseled + $\frac{1}{3353}$, whence

A granite boulder 6 x 4 ft 3 ft above ground, chiseled + B.R. $\frac{1}{3353}$ bears $\frac{1}{6} 13^{\circ} 15' E 10.85$ ft

291.59 Intersect line 1-2 Sur. No. 1427 Tennessee South lode, claimant unknown at $\frac{1}{6} 8^{\circ} 23' N 36.10$ ft from Cor. No. 2.

586.34

To Cor No. 3.

Identical with the location.
A granite rock in place 2.5 x 1 ft 1.5 ft above ground, chiseled + $\frac{3}{3353}$, whence a granite boulder 6 x 3.5 ft 5.5 ft above ground, chiseled + B.R. $\frac{3}{3353}$ bears $\odot 51^{\circ} 49' E 76.5$ ft.

Cor. No. 2. Sur. No. 1427 Tennessee South lode bears $\frac{1}{6} 82^{\circ} 34' E 293.13$ ft.

Thence $\odot 14^{\circ} 28' E$

5.4 Intersect line 2-3 Sur. No. 1427 Tennessee South lode at $\odot 81^{\circ} 31' N 292.52$ ft from Cor No. 2

1300.

Wagon road running east and west.

1499.98

To Cor No. 4.

Identical with the location.
 a granite rock 2 ft long .8 x .4 ft set 1 ft
 in the ground, chiseled + 4/3353 whence
 a granite outcrop 5 x 3 ft 3 ft above ground
 chiseled + B.R. 4/3353 bears $\odot 83^{\circ} 55' N 42$ ft.

268.3 Thence $N 75^{\circ} 32' E$.
 Intersect line between Secs. 2 + 3 T. 23 N
 R. 18 W. S. + R. M. at $\odot 2046$ ft 534.09 from the
 $\frac{1}{4}$ cor. between Secs. 2 + 3 and $N 2^{\circ} 46' E 2062.23$
 ft from the cor. of Secs. 2, 3, 10 + 11

299. To South end center, identical with location.
 a granite rock 2 ft long 1 x .5 ft set 1 ft
 in the ground, with mound of earth and rock
 chiseled + sec/3353, whence a granite boulder
 6 ft x 4 ft 2 ft high, chiseled + B.R. sec/3353
 bears $N 36^{\circ} 27' E 18.67$ ft.

587.37 To Cor. No. 1, the place of beginning
 Variation at all corners $15^{\circ} 42' E$.
 Lode line.
 as far as present developments show, the
 Tennessee Extension vein runs from the
 discovery point $\odot 14^{\circ} 30' E 441$ ft and $N 14^{\circ}$
 $30' W 1059$ ft.

Area.	acres.
Total area Tennessee Extension lode	20209
Area in conflict with Sur. No. 1427 Tennessee South Lode	140

Location

This survey is located in $\frac{E}{2}$ Sec. 3. and
 $\frac{W}{2}$ Sec. 2. T. 23 N R. 18 W. S. + R. M.

Expenditure of Five Hundred Dollars.

I certify that the value of the labor and improve-
 ments upon this claim, placed thereon by the
 claimant is not less than \$500.00 and that the said
 improvements consist of
 No. 1. The discovery tunnel, the mouth of which,
 being the discovery point, bears from Cor. No. 1.
 $N 47^{\circ} 40' W 527.95$ ft, running thence $N 14^{\circ} 30' W$
 80 ft and from a point 40 ft from the discovery
 point in said tunnel, a drift runs $N 10^{\circ} E 50$ ft
 and from a point in said drift 10 ft from its
 mouth, a crosscut runs East 20 ft.

Value of tunnel, drift + crosscut \$1000.00

Instrument.

This survey was made with a Buff & Berger
 transit No. 901. The courses were deflected
 from the true meridian as determined by

by direct solar observations

The distances were measured with 400 ft and 6 ft steel tapes.

Report.

all the lines of this location were run directly upon the ground. all tie lines were either run directly upon the ground or by traverses run upon the ground and submitted in a separate report herewith.

The 1/4 Cor between Secs. 2 + 3 is a black, ochist rock 1.5 x 1 ft 1.5 ft above ground, chiseled 1/4

The N.E. Cor Sec 3. is a 2 inch pipe with brass cap stamped 54153 T23 N Q18 W with a mound of rock along side 3 ft high.

This marking was corrected by S. F. Walters U.S.S., Nov. 17.

The corner Secs 2 + 3, 10 + 11 is a granite rock 1 ft x .8 ft 1.5 ft above ground. chiseled 11111 on south side and 11 on east side

Our No. 1427 Tennessee South Lode.

all the corners are pine posts properly set + scribed with the number of the corners + survey.

The courses instead of being as approved, I report as follows.

- Line 1-2 S. 8° 23' E.
- Line 2-3 S. 81° 31' W

1/427 to cor Secs. 2, 3, 34 + 35 N 15° ~~41'~~ ^{48' 40" E} 1632.5 ft.

at each corner of this survey is a mound of rock alongside, not less than 1.5 ft high + 2 ft. base.

E. Everett
U.S. Mineral Surveyor.

34/35
3/2

FINAL OATHS FOR SURVEYS.

LIST OF NAMES.

A list of the names of the individuals employed by E. Everett

United States ~~Deputy~~ Mineral Surveyor, to assist in running, measuring, and marking the lines, corners, and boundaries described in the foregoing field notes of the survey of the mining claim of

Joe Brewer
known as the Tennessee Extension Lode

and showing the respective capacities in which they acted.

J. Willard Teller, Chairman.

....., Chairman.

....., Axman.

....., Flagman.

FINAL OATHS OF ASSISTANTS.

I, J. Willard Teller

and I, do solemnly swear that ~~we~~ assisted

E. Everett, United States ~~Deputy~~ Mineral Surveyor, in marking the corners and surveying the boundaries of the mining claim of

Joe Brewer
known as the Tennessee Extension Lode

represented in the foregoing field notes as having been surveyed by said ~~deputy~~ mineral surveyor and under his direction; and that said survey has been in all respects, to the best of ~~our~~ ^{my} knowledge and belief, faithfully and correctly executed, and the corner and boundary monuments established according to law and the instructions furnished by the United States Surveyor-General for Arizona

J. Willard Teller, Chairman.

....., Chairman.

....., Axman.

....., Flagman.

Subscribed and sworn to by the above-named persons before me this third

day of December, 1916.

A. M. MacDuffie
Notary Public

(4-686.)

FINAL OATH OF U. S. ~~DEPUTY~~ MINERAL SURVEYOR

I, E. Everett, U. S. ~~Deputy~~ Mineral Surveyor, do solemnly swear that, in pursuance of instructions received from the United States Surveyor General for Arizona, dated November 9th, 1916, I have, in strict conformity to the laws of the United States, the official regulations and instructions thereunder, and the instructions of said Surveyor General, faithfully and correctly executed the survey of the Mining Claim of Joe Brewer, known as the Tennessee Extension Lode, situate in Mohave County, Arizona, in Sections 2+3, Township No. 23N, Range No. 18W 9.5E m, and designated as Survey No. 3353, as represented in the foregoing field notes, which accurately show the boundaries of said mining claim as distinctly marked by monuments on the ground, and described in the attached copy of the location certificate, which was received by me from the Surveyor General with said instructions, and that all the corners of said survey have been established and perpetuated in strict accordance with the law, official regulations and instructions thereunder; and I do further solemnly swear that the foregoing are the true and original field notes of said survey and my report therein, and that the labor expended and improvements made upon said mining claim by claimant ~~or~~ his grantors are as therein fully stated, and that the character, extent, location and itemized value thereof are specified therein with particularity and full detail, and that no portion of said labor or improvements so credited to this claim has been included in the estimate of expenditures upon any other claim.


E. Everett

U. S. ~~Deputy~~ Mineral Surveyor.

Subscribed and sworn to by the said E. Everett

U. S. ~~Deputy~~ Mineral Surveyor, before me A. M. Macduffee
Notary Public this third
day of December 1916

A. M. Macduffee
Notary Public



Notice of Mining Location

LODE CLAIM

OCT. 30. 1916

TO ALL WHOM IT MAY CONCERN:

This Mining Claim, the name of which is the Tennessee Extension Mining Claim, situate on lands belonging to the United States of America, and in which there are valuable mineral deposits, was entered upon and located for the purpose of exploration and purchase by Joe Bruner

A Citizen of the United States

(Locator must insert either "a citizen of the United States," or "who has declared his intention to become a citizen of the United States.")

the undersigned, on the 14th day of October, 1915

The length of this claim is Fifteen hundred feet, and I claim Eleven hundred feet, in a Northerly direction and Four hundred feet in a Southerly direction from the center of the discovery shaft, at which this notice is posted, lengthwise of the claim, together with Three hundred feet in width of the surface grounds, on each side of the center of said claim. The general course of the lode deposit and premises is from the

South to the North

The claim is situated and located in the Wallepai Mining District, in Mohave County in the State of Arizona, about one mile in a n Easterly direction from The Chloride Store in the town of Chloride and is approximately in the East half of Section 3 Township 23 North Range 18 West From the North end Center the South east Corner of Survey #1427 bears North 15° 57' West 42.4 feet

The surface boundaries of the claim are marked upon the ground as follows: Beginning at Discovery Monument a Pine Post 4 inches square 4 feet long surrounded by a Mound of Stone at which this Notice is posted

~~XXXXXXXXXX~~ thence South 15° 05' East Four hundred feet from the discovery shaft (at which this notice is posted), being in the center of the South Center end ~~End~~ of said claim; thence N. 74° 55' East 300 feet to a Post, being the Southeast corner of said claim; thence North 15° 05' West 1500 feet to a Post, being at the Northeast corner of said claim; thence S 74° 55' W 300 feet to a Post at the center of the North end of said claim; thence South 74° 55' West 300 feet to a Post being at the North West corner of said claim; thence S 15° 05' E 1500 feet to a Post at the Southwest corner of said claim; thence N. 74° 55' E. 300 feet to the place of beginning.

Dated and posted on the grounds this 14th day of October, 1915

Joe Bruner

Filed and recorded at request of Ed Mingle December 29th A. D. 1915 at 45 Minutes Past 9 o'clock A. M., in Book M.M. at Page 589.

J. W. Morgan

County Recorder.

STATE OF ARIZONA }
County of Mohave } ss.


I, **J. W. Morgan**, Recorder of Mohave County, State of Arizona,
do hereby certify that I have compared the foregoing copy . **of notice of mining**
... **location of the TENNESSEE EXTENSION lode mining claim,**
and of the endorsement thereon with the original records of the same on file in this office, and
that the same are correct transcripts therefrom and of the whole
of said original records.

WITNESS my hand and the seal of said office this .. **23rd** ..

day of ... **October**, 191**6**.

.... **J. W. MORGAN**
Recorder of Mohave County, Arizona.

By *J. J. Morgan*
Deputy.



U. S. SURVEYOR-GENERAL'S FINAL CERTIFICATE ON FIELD NOTES.

Department of the Interior,

OFFICE OF U. S. SURVEYOR-GENERAL,

Phoenix, Arizona.

June 18, 1917.

I, U. S. Surveyor-General for District of Arizona

do hereby certify that the foregoing transcript of the Field Notes, return and approval of the survey of the mining claim of

JOE BRUNER

known as the TENNESSEE EXTENSION LODE

situate in WALLAPAI

Mining District, MOHAVE County, ARIZONA.

in Section 2 & 3, Township No. 23 N., Range No. 18 W., and

designated as Survey No. 3353, has been correctly copied from the originals on file in

this office; that said Field Notes furnish such an accurate description of said mining claim as will, if incorporated into a patent, serve fully to identify the premises, and that such reference is made therein to natural objects or permanent monuments as will perpetuate and fix the locus thereof.

And I further certify that five hundred dollars' worth of labor has been expended or improvements made upon said mining claim by claimant or his grantors, and that said improvements consist of 1 tunnel, drift and crosscut, total value \$1000.

and that no portion of said labor or improvements has been included in the estimate of expenditures upon any other claim.

I further certify that the plat thereof, filed in the U. S. Land Office at Phoenix,

Arizona is correct and in conformity with the foregoing Field Notes.

Frank P. Trott,

United States Surveyor-General for Arizona.

4-687.

SURVEYOR-GENERAL'S CERTIFICATE OF APPROVAL OF FIELD NOTES AND SURVEY OF MINING CLAIM.

Department of the Interior,

OFFICE OF U. S. SURVEYOR-GENERAL,

Phoenix, Arizona,

June 18, 1917.

I, U. S. Surveyor-General for District of Arizona

do hereby certify that the foregoing and hereto attached Field Notes and Return of the Survey of the Mining Claim of

JOE BRUNER

, known as the

TENNESSEE EXTENSION LODE

situate in WALLAPAI mining district,

MOHAVE County, ARIZONA.

in Sections 2 & 3, Township No. 23 N., Range No. 18 W.

, designated as Survey No. 3353

executed by E. Everett, U. S. Deputy Mineral

Surveyor, November 15-29, 1916, under my instructions dated

November 9, 1916, have been critically examined and the necessary cor-

rections and explanations made, and the said Field Notes and Return, and the Survey they describe,

are hereby approved. A true copy of the copy of the location certificate filed by the applicant for

survey is included in the field notes.

Frank P. Frost

U. S. Surveyor-General for Arizona.

Chloride, Ariz. May 21st, 1919.

We, the undersigned, hereby certify that in pursuance of an order of the surveyor general for Arizona, dated April 25th 1919, did on the 20th day of May, 1919 make a joint survey on the north half of the section line between Secs 2 and 3 T.23 N. R.18 W. and that we find the said line to run N.0°33' E. 2629.8 ft.

We also certify that we rerun the line from the cor. No. 2, sur. No. 3553, Tennessee Extension lode to Cor. No. 3, Sur. No. 3520, Peggy Lode and that said line runs S.83°50'W. 290.3 ft.

Respectfully Submitted,

Louis H. Rosor.
U.S. Mineral Surveyor.

E. Everett.
U.S. Mineral Surveyor.

Sworn and subscribed to before me a notary Public in and for Mohave County, Arizona, this 21st day of May, A.D. 1919

J. M. Russell
Notary Public.

My commission expires Feb. 28 - 1920

Correction based on joint survey dated May 21, 1919.

Sur.No. 3353.

Tennessee Extension Lode.

Beginning at Cor.No.1.

Thence N.14°30'W.

1107.27 Intersect line between secs 2 and 3 T.23 N.R.15 W.
 G.S.S.R.L. at N.0° 33'E 618.27 ft from the 1/4 cor and
 S.0°33'W. 2011.53 ft from the cor to secs 2,3,34 and
 35 .

E. Everett

U.S. Mineral Surveyor.