

UNITED STATES DEPARTMENT OF THE INTERIOR 9605 (956)
BUREAU OF LAND MANAGEMENT M.S. 3356
ARIZONA STATE OFFICE

NOTICE OF CANCELLATION OF MINERAL SURVEY

The Sabbath Bell and Hurrah Fraction lodes, Mineral Survey No. 3356, located in sections 13 and 18, Township 23 North, Ranges 17 and 18 West, Gila and Salt River Meridian, Arizona, are hereby canceled.


These claims have not been filed with the Arizona State Office, Bureau of Land Management, in accordance with Section 314, 90 STAT. 2769, (43 U.S.C. 1744).

This cancellation was necessitated to clear the record.

The Mineral Survey Plat should be noted as follows:

"Sabbath Bell and Hurrah Fraction lodes, M.S. 3356 were canceled June 27, 2012, by memo 9605 (956) M.S. 3356, which is now a part of the original field notes."

June 27, 2012
Date



Chief Cadastral Surveyor of Arizona

DEC 12 1916 1
Jan. 5 - 1917

MINERAL SURVEY No. 3356

LOT No.

ARIZONA

Land District.

FIELD NOTES

OF THE SURVEY OF THE MINING CLAIM OF

~~SABBATH BELL CONSOLIDATED MINES COMPANY?~~ - Edward J. Hoover

KNOWN AS THE

Sabbath Bell and Hurrah Fraction lodes

Wallapai

Mining District,

Mohave

County, Arizona

Sections 13 & 18, Township 23 N., Range 17 and 18 W. ^{unapproved}

Surveyed under instructions dated December 1st., 19 16

by Peter Mc Cardell

U. S. Mineral Surveyor.

Claim located see location notices, 19

Survey commenced December 2nd., 19 16

Survey completed December 5th., 19 16

Address of claimant Carl G. Krook, Attorney, Kingman, Arizona.

DATES OF AMENDED LOCATIONS.

- SURVEY No. 3356.

- SABBATH BELL LODE.

Beginning at Cor. No. 1. Identical with Cor. No. 1, Hurrah Fraction lode, of this survey, the S. E. Cor. of Bill Taft lode, unsurveyed, with the Cor. of the location, which is monument of stone, 3 ft. high and on the south side line of Live Wire lode, unsurveyed, at S. 59° 29' E. 285 ft. from the S. W. Cor. and N. 59° 29' W., and 1265.9 ft. from the S. E. Cor.

A granite stone, 7 X 16 X 26 ins., set 12 ins. in the ground, with monument of stone alongside, chiseled 1-1-3356 S. B., H. F., cross (X) at corner point, whence

A cross (X) and B. R. 1-1-3353, chiseled on a granite rock 1 ft. above the ground, bears N. 80° 50' E. 29 ft. and a cross (X) and B. R. 1-1-3356, chiseled on a granite rock 2 ft. above the ground, bears N. 2° 50' E. 29.5 ft. 1/4 Cor. on east boundary of Sec. 13, T. 23 N., R. 18 W., bears N. 33° 51' W. 611.1 ft.

Thence S. 41° 56' E.

Feet. Va. 17° 05' E.

55.00 Road, course S. 40° W and N. 40° E.

926.67 Intersect line 3-4 Hurrah Fraction lode, of this survey, at N. ~~58° 50' W. 43.48 ft. from Cor. No. 3,~~ and S. 58° 50' E. 868.45 ft. from Cor. No. 4.

991.73 Intersect west end line C. Shirt lode, unsurveyed, at N. 19° 10' E. 225.46 ft. from S. W. Cor. and S. 19° 10' W. ~~368.37~~ ~~368.44~~ ft. from N. W. Cor.

1342.50 To Cor. No. 2. Identical with N. E. Cor. of Easy Street lode, unsurveyed, and with the Cor. of the location, which is a stone monument, 3 ft. high.

A granite stone, 7 X 18 X 22 ins., set 12 ins. in the ground, with monument of stone alongside, chiseled 2-3356 S. B., cross (X) at Cor. point, whence

A cross (X) and B. R. 2-3353, chiseled on a granite rock

SURVEY No. 3356 - Continued.

SABBATH BELL LODE - Continued.

3 ft. above the ground, bears N. $75^{\circ} 41'$ W. 24.15 ft.,
and a cross (X) and B. R. 2-3356, chiseled on a granite
rock 4 ft. above the ground, bears N. $1^{\circ} 35'$ E. 15.3 ft.

Thence S. $36^{\circ} 39'$ W.

Feet. Va. $16^{\circ} 39'$ E.

34.63 Intersect south side line C. Shirt lode, unsurveyed, at
S. $75^{\circ} 15'$ E. 297.56 ft. from S. W. Cor., and N. $75^{\circ} 15'$
W. 1192.44 ft. from S. E. Cor.

298.90 To South end center, identical with the North end center
of Easy Street lode, unsurveyed and the south end center
of the location, which is a stone monument 3 ft. high.

A granite stone, 6 X 10 X 26 ins., set 12 ins. in the
ground, with monument of stone alongside, chiseled S. E. C.
S. B., cross (X) at lode and line point.

598.90 To Cor. No. 3. Identical with the N. W. Cor. of Easy
Street lode, unsurveyed and the Cor. of the location,
which is a monument of stone, 3 ft. high.

A granite stone 8 X 12 X 25 ins., set 12 ins. in the
ground, with monument of stone alongside, chiseled 3-3356
S. B., cross (X) at Cor. point, whence

A cross (X) and B. R. 3-3356, chiseled on a granite rock
1 ft. above the ground, bears S. $82^{\circ} 23'$ W. 39.72 ft.
and a cross (X) and B. R. 3-3356, chiseled on a granite
rock 1 ft. above the ground, bears N. $44^{\circ} 01'$ W. 31.5 ft.
Cor. to Sec's 13 and 24 on the east boundary, T. 23 N.,
R. 18 W., bears S. $49^{\circ} 17'$ W. 1108.6 ft.

Thence N. $42^{\circ} 05' 40''$ W.

Va. $16^{\circ} 20'$ E.

1291.51 Intersect line between Sec's 13 and 18, T. 23 N., R. 18
W., at N. $0^{\circ} 52' 40''$ W. 1681.24 ft. from Cor. to
Sec's 13 and 24, and S. $0^{\circ} 52'$ E. 1028.39 ft. from $1/4'$

SURVEY No. 3356 - Continued.

SABBATH BELL LODE - Continued.

Feet. Cor. on east boundary of Sec. 13.
 1424.60 To Cor. No. 4.
 A granite stone, 7 X 10 X 24 ins., set 12 ins. in the ground, with mound of stone, chiseled 4-3356 S. B., cross (X) at Cor. point, whence
 A cross (X) and B. R. 4-3356, chiseled on a granite rock 3 ft. above the ground, bears N. 19° 21' W. 79.75 ft., and a cross (X) and B. R. 3356, chiseled on a granite rock 5 ft. above the ground, bears N. 47° 21' W. 58.93 ft. Cor. of the location bears N. 53° 21' W. 41.5 ft., a stone monument 3 ft. high.

Thence N. 36° 39' E.

Va. 16° 18' E.

40.00 Road, course N. 40° E. and S. 40° W.
 144.00 Intersect line between Sec's 13 and 18, T. 23 N., Rs. 17 and 18 W., at N. 0° 52' W. 1395.53 ft. from Cor. to Sec's 13 and 24., and S. 0° 52' E. 814.1 ft. from 1/4 Cor. on east boundary of Sec. 13.

306.10 To Cor. No. 5, on the south end line of Bill Taft lode, unsurveyed, at N. 52° 40' E. 7 ft. from south end center.
 A granite stone, 6 X 12 X 26 ins., set 12 ins. in the ground, with mound of stone, chiseled 5-3356 S. B., cross (X) at corner point, whence
 The north end center of the location, monument of stone 3 ft. high, bears S. 52° 40' W. 5 ft. No other bearing objects available.

Thence N. 52° 40' E.

Va. 16° 20' E.

Along the south end line of Bill Taft lode, unsurveyed.
 291.10 To Cor. No. 1, the place of beginning.

SURVEY No. 3356 - Continued.

HURRAH FRACTION LODE.

Beginning at Cor. No. 1, identical with Cor. No. 1, Sabbath Bell lode, of this survey and with the Cor. of the location, and heretofore described, whence

1/4 Cor. on east boundary of Sec. 13, T. 23 N., R. 18 W., bears N. 33° 51' W. 611.1 ft.

Thence S. 59° 29' E.

Va. 17° 05' E.

Feet: Along the south side line of Live Wire lode, unsurveyed.

50.00 Road; course S. 40° W. and N. 40° E.

385.46 Intersect west end line C. Shirt lode, unsurveyed, at S. 19° 10' W. 63.34 ft. from N. W. Cor., and N. 19° 10' E. 530.49 ft. from S. W. Cor.

911.20 To Cor. No. 2:

A granite stone, 7 X 16 X 24 ins., set 12 ins. in the ground, with mound of stone, chiseled 2-3356 H. F., cross (X) at Cor. point, whence

A cross (X) and B: R. 2-3356, chiseled on a granite rock 1 ft. above the ground, bears S. 19° 43' W. 18.7 ft., and a cross (X) and B: R. 2-3356, chiseled on a granite rock 3 ft. above the ground; bears N. 87° 22' W. 13.6 ft. Cor. of the location; a 4 X 4 in. pine post, 4 ft. high, set in mound of stone, bears S. 59° 30' E. 4.8 ft.

Thence S. 27° 18' W.

Va. 16° 30' E.

135.00 To South end center, identical with the location end center, a 4 X 4 in. pine post, 4 ft. high, set in a mound of stone.

A granite stone, 8 X 11 X 24 ins., set 12 ins. in the ground with mound of stone, chiseled S. E. C., H. F., cross (X) at lode and line point.

178.44 Intersect west end line C. Shirt lode, unsurveyed, at S. 19° 10' W. 245.04 ft. from N. W. Cor. and N. 19° 10' E.

SURVEY No. 3356 - Continued.

HURRAH FRACTION LODE - Continued.

Feet. 348.79 ft. from S. W. Cor..

280.49 To Cor. No. 3, identical with the Cor. of the location, which is a 4 X 4 in. pine post, 4 ft. high, set in mound of stone.

A granite stone, 8 X 14 X 24 ins., set 12 ins. in the ground, with mound of stone, chiseled 3-3356 H. F., cross (X) at Cor. point, whence

A cross (X) and B. R. 3-3356, chiseled on a granite 1 ft. above the ground, bears N. 48° 51' W. 12.9 ft., and a cross (X) and B. R. 3-3356, chiseled on a granite rock 3 ft. above the ground, bears S. 66° 39' W. 57.25 ft.

Thence N. 58° 50' W.

..... Va. 16° 20' E.

43.48 Intersect line 1-2, Sabbath Bell lode, of this survey, at S. 41° 56' E. 926.67 ft. from Cor. No. 1, ~~and N. 41° 50' W. 415.23 ft. from Cor. No. 2.~~

911.93 To Cor. No. 4.

A granite stone, 7 X 10 X 27 ins., set 12 ins. in the ground, with mound of stone, chiseled 4-3356 H. F., cross (X) at Cor. point, whence

A cross (X) and B. R. 4-3356, chiseled on a granite rock 4 ft. above the ground, bears N. 67° 18' E. 3.7 ft.,

Cor. of the location, 4 X 4 in. pine post, 4 ft. high, set in a mound of stone, bears N. 59° 29' W. 124.9 ft.

Thence N. 27° 18' E.

..... Va. 16° 10' E.

130.00 To North end center.

A schist stone, 5 X 9 X 20 ins., set 12 ins. in the ground, with mound of stone, chiseled N. E. C., H. F., cross (X) at lode and line point. whence

North end center of the location, a pine post, 4 X 4 in. square, 4 ft. high, set in mound of stone, bears N. 62° 40' W. 63.2 ft.

SURVEY No.3356 - Continued.

Feet.	HURRAH FRACTION LODE - Continued.
142.00	Road, course S. 40° W. and N. 40° E.
270.00	To Cor. No.1, the place of beginning.

LODE LINES.

As near as can be determined from present developments the veins of these locations embraced in this claim extend as follows from their respective discovery points:

SABBATH BELL LODE, 698-ft. N. 41° 49' W., and 727 ft. S. 41° 49' E.

HURRAH FRACTION LODE, 544 ft. N. 64° 44' W., and 372 ft. S. 52° 35' E.

AREAS.

SABBATH BELL LODE, total area..... 18.982 Acres.

Area in conflict with-

C. Shirt lode, unsurveyed..... .904 ✓

HURRAH FRACTION LODE, total area..... .5.747 ✓ "

Area in conflict with-

Sabbath Bell lode, this survey..2.685 ✓

Area in conflict with-

C. Shirt lode, unsurveyed..... 0.052 ✓

LOCATION.

This survey is located in Sec. 13, T. 23 N., R. 18 W., and Sec. 18, T. 23 N., R. 17 W., unapproved, G. & S. R. B. & M.

EXPENDITURE OF FIVE HUNDRED DOLLARS.

I certify that the value of the labor and improvements made upon, or for the benefit of, each of the locations embraced in said mining claim by the claimant or his grantors is not less than five hundred dollars, and that said improvements consist of:

SURVEY No. 3356 - Continued.

SABBATH BELL LODE. No. 1, the discovery shaft, on the center line 698 ft. from Cor. No. 5, 4 X 8 ft., 150 ft. deep, timbered, Value, \$3000.

Note- A 1/2 interest in this shaft to be credited to this location, the remaining 1/2 to the Hurrah Fraction lode of this survey. Value of 1/2 interest, \$1,500

No. 2. A shaft, which bears from Cor. No. 2, N. 64° 44' W. 676 ft., 4 X 6 ft., 12 ft. deep. Value, \$75

No. 3. A tunnel, the mouth of which bears from Cor. No. 2, N. 78° 06' W. 473 ft., 4 X 6 ft., running N. 68° E. 22 ft. Value, \$175

No. 4. A shaft, on the lode line, 565 ft. from Cor. No. 5, 4 X 6 ft., 8 ft. deep. Value, \$35

No. 5. A shaft, on the lode line, 606 ft. from Cor. No. 5, 4 X 6 ft., 8 ft. deep. Value, \$35

HURRAH FRACTION LODE. No. 1, the discovery shaft, on the lode line, 372 ft. from a point on line 2-3, at S. 27° 18' W. 135 ft. from Cor. No. 2, 4 X 6 ft., 8 ft. deep. Value, \$35

Note- A 1/2 interest in shaft No. 1, Sabbath Bell lode, of this survey, to be credited to this location.

Value, \$1,500

OTHER IMPROVEMENTS.

An engine house, the S. E. Cor. of which bears from Sabbath Bell Cor. No. 2, N. 67° 26' W. 734.8 ft., 12 X 16 ft., course of long side, N. 41° 49' W.

An office building, the N. W. Cor. of which bears from Sabbath Bell Cor. No. 4, S. 72° 29' E. 391 ft., 12 X 20 ft., course of long side, N. 36° 10' W.

A house, the N. W. Cor. of which bears from Cor. No. 4, Sabbath Bell S. 65° 19' E. 587 ft., 12 X 28 ft., course of long side

SURVEY No. 3356 - Continued.

S. 41° 10' E.

INSTRUMENT.

This survey was made with an Ainsworth & Sons Transit. The courses were deflected from the true meridian as determined from direct solar observations. The distances were measured with 100-ft. and 500-ft. steel tapes.

ADJOINING CLAIMS.

The adjoining claims are as follows: On the S. E. end of the Sabbath Bell lode, of this survey, is the Easy Street lode, unsurveyed, David Scott, locator. On the N. W. end of Sabbath Bell lode, of this survey, the Bill Taft lode, unsurveyed, claimants unknown. On the N. E. side of Hurrah Fraction lode, of this survey, the Live Wire lode, unsurveyed, David Scott, claimant. On the S. E. end of Hurrah Fraction lode and the S. E. Cor. of Sabbath Bell lode, both of this survey, the C. Shirt lode, unsurveyed, David Scott, locator.

REPORT.

The lode line of each location of this claim was run directly upon the ground, and the several corners established by means of offsets from the lode lines. All tie lines were run directly upon the ground. The Cor. to Sec. 13 and 24, T. 23 N., R. 18 W., is a three inch iron pipe, with copper cap, properly stamped with Tp. R. and Section numbers. The 1/4 Cor. on east boundary of Sec. 13, T. 23 N., R. 18 W., is a one inch iron pipe, with copper cap, properly stamped with section numbers.

DEC 12 1916 10

MAR 5 1917

FINAL OATHS FOR SURVEYS.

LIST OF NAMES.

A list of the names of the individuals employed by Peter McCardell

United States ~~Deputy~~ Mineral Surveyor, to assist in running, measuring, and marking the lines, corners, and boundaries described in the foregoing field notes of the survey of the mining claim of _____

~~Sabbath Bell Consolidated Mines Company~~ Edward J. Hoover
known as the Sabbath Bell and Harrah Fraction Lodes

and showing the respective capacities in which they acted.

James G Moon, Chainman.
_____, Chainman.
_____, Axman.
_____, Flagman.

FINAL OATHS OF ASSISTANTS.

I James G Moon

and _____, do solemnly swear that ^I ~~we~~ assisted _____

Peter McCardell, United States ~~Deputy~~ Mineral Surveyor, in marking the corners and surveying the boundaries of the mining claim of Sabbath Bell Consolidated Mines

~~Company~~ Edward J. Hoover
known as the Sabbath Bell and Harrah Fraction Lodes

represented in the foregoing field notes as having been surveyed by said ~~deputy~~ mineral surveyor and under his direction; and that said survey has been in all respects, to the best of our knowledge and belief, faithfully and correctly executed, and the corner and boundary monuments established according to law and the instructions furnished by the United States Surveyor-General for Arizona

James G Moon, Chainman.
_____, Chainman.
_____, Axman.
_____, Flagman.

Subscribed and sworn to by the above-named persons before me this 5th

day of December, 1916.

Peter McCardell
U. S. Mineral Surveyor

DEC 12 1916

MAR 5 1917

(4-686.)

FINAL OATH OF U. S. ~~DEPUTY~~ MINERAL SURVEYOR

I, Peter Mc Cardell, U. S. ~~Deputy~~ Mineral Surveyor, do solemnly swear that, in pursuance of instructions received from the United States Surveyor General for Arizona, dated December 1 st. 1916, I have, in strict conformity to the laws of the United States, the official regulations and instructions thereunder, and the instructions of said Surveyor General, faithfully and correctly executed the survey of the Mining Claim of ~~Sabbath Bell Consolidated Mines Company~~ Edward J. Hoover, known as the Sabbath Bell and Hurrah Fraction lodes, situate in Wallapai Mining District, Mohave County, Arizona, in Section s 13 & 18, Township No. 23 N., Range No. 17 and 18 W., G. S. R. B. & M. and designated as Survey No. 3356, as represented in the foregoing field notes, which accurately show the boundaries of said mining claim as distinctly marked by monuments on the ground, and described in the attached copy of the location certificate, which was received by me from the Surveyor General with said instructions, and that all the corners of said survey have been established and perpetuated in strict accordance with the law, official regulations and instructions thereunder; and I do further solemnly swear that the foregoing are the true and original field notes of said survey and my report therein, and that the labor expended and improvements made upon said mining claim by claimant or his grantors are as therein fully stated, and that the character, extent, location and itemized value thereof are specified therein with particularity and full detail, and that no portion of said labor or improvements so credited to this claim has been included in the estimate of expenditures upon any other claim.

Peter Mc Cardell

U. S. ~~Deputy~~ Mineral Surveyor.

Subscribed and sworn to by the said Peter Mc Cardell,


U. S. ~~Deputy~~ Mineral Surveyor, before me U. S. Commissioner

this 11 th.

day of December 1916,

Alison A. Smith

U. S. Commissioner



NOTICE OF MINING LOCATION

LODE CLAIM

To All Whom It May Concern:

This Mining Claim; the name of which is the Sabbath Bell Mining Claim, situate on lands belonging to the United States of America, and in which there are valuable mineral deposits, was entered upon and located for the purpose of exploration and purchase by Fred Moyle who has declared his intentions of citizenship

(Locator must insert either "a citizen of the United States" or "who has declared his intention to become a citizen of the United States.")

the undersigned, on the First day of January 1914.

The length of this claim is (1500) Fifteen Hundred feet, and I claim (750) Seven Hundred and Fifty feet in a South Easterly direction and (750) Seven Hundred and Fifty feet in a North Westerly direction from the center of the discovery shaft, at which this notice is posted, lengthwise of the claim, together with (300) Three Hundred feet in width of the surface grounds, on each side of the center of said claim. The general course of the lode deposit and premises is from the South East to the North West

The claim is situated and located in the Wallapai Mining District, in Mohave County, in the State of Arizona, about One Mile in a North East direction from the Town of Mineral Park and about (1/4) one fourth mile in a South-West direction from what is known as the "Golden Star" Mine.

The surface boundaries of the claim are marked upon the ground as follows: Beginning at this monument and notice and running 750 feet in a Westerly - to West end Center at a point in a North West direction Seven Hundred & fifty feet from the discovery shaft (at which this notice is posted), being in the center of the West end line of said claim; thence three hundred feet to a Stone Monument being the North West corner of said claim; thence Fifteen Hundred feet to a Stone Monument being at the North East corner of said claim; thence three hundred feet to a Stone Monument at the center of the East end of said claim; thence three Hundred feet to a Stone Monument being at the South East corner of said claim; thence fifteen hundred feet to a Stone Monument at the South West corner of said claim; thence three hundred feet to the place of beginning.

All done under the provisions of Chapter Six, of Title XXXII, of the Revised Statutes of the United States, and of an Act of the General Assembly of Arizona, entitled, "An Act to Revise and Codify the Laws of the Territory of Arizona," approved March 16, 1901.

Dated and posted on the ground, this First day of January 1914.

Witness Edward Moyle Fred Moyle Locator.

Filed and recorded at request of Fred Moyle March 17th A.D. 1914 at 9 o'clock A. M. in Book J.J. at page 203. J.W.Morgan.

County Recorder.

~~State~~
~~TERRITORY OF ARIZONA,~~

COUNTY OF MOHAVE. } ss.

I, J. W. Morgan Recorder of Mohave County, ^{State}~~Territory~~ of Arizona, do hereby certify that I have compared the foregoing copy of Notice of Location of Abbeath Bell Mining Claim and of the endorsement thereupon with the original records of the same on file in this office, and that the same are correct transcripts therefrom and of the whole of said original records.



WITNESS my hand and the seal of said office, this 27th day of November 1916

J. W. Morgan
Recorder of Mohave County.
By A. L. Underwood
Deputy Recorder.

DEC 7 - 1916

Notice of Mining Location

LODE CLAIM

TO ALL WHOM IT MAY CONCERN:

This Mining Claim, the name of which is the Hurrah Fraction Mining Claim, situate on lands belonging to the United States of America, and in which there are valuable mineral deposits, was entered upon and located for the purpose of exploration and purchase by E.J.Hoover, a citizen of the United States

(Locator must insert either "a citizen of the United States," or "who has declared his intention to become a citizen of the United States.")

the undersigned, on the 27th day of May, 1916.

The length of this claim is Nine Hundred (900) feet, and I claim Four Hundred (400) feet, in a Southeasterly direction and Five Hundred (500) feet in a Northwesterly direction from the center of the discovery shaft, at which this notice is posted, lengthwise of the claim, together with One Hundred-fifty (150) feet in width of the surface grounds, on each side of the center of said claim. The general course of the lode deposit and premises is from the Northwest to the Southeast

The claim is situated and located in the Wallapai Mining District, in Mohave County in the State of Arizona, about one-fourth (1/4) mile in a Southwest direction from Golden Star patented Mining Claim and about a mile in a Northeasterly direction from the town of Mineral Park. This claim is located as a fractional claim and is not intended to interfere with any other mining claim

The surface boundaries of the claim are marked upon the ground as follows: Beginning at a monument consisting of a post (4) feet high, surrounded by stone

at a point in a Southeasterly direction four hundred (400) feet from the discovery shaft (at which this notice is posted), being in the center of the East end line of said claim; thence One Hundred-fifty (150) feet to a post four (4) feet high, being the Northeast corner of said claim; thence Nine Hundred (900) feet to a post four feet high, being at the Northwest corner of said claim; thence One Hundred-fifty (150) feet to a post four feet high at the center of the West end of said claim; thence One Hundred-fifty (150) feet to a post four feet high being at the Southwest corner of said claim; thence Nine Hundred (900) feet to a post four feet high at the Southeast corner of said claim; thence One Hundred-fifty feet to the place of beginning.

Dated and posted on the grounds this 27th day of May, 1916.
Witness,

David Scott,

E.J.Hoover.

Locator.

Located one minute past twelve o'clock, May 27, 1916.
Filed and recorded at request of E.J.Hoover August 5th A.D. 1916
at 9 o'clock A.M., in Book T.T. at Page 102

J.W.Morgan.

County Recorder.

By J.T.Morgan

Deputy Recorder.

STATE OF ARIZONA,

County of

ss.

I,, County Recorder in and for the County and State aforesaid, do hereby certify that the within instrument was filed for record at o'clock M., on this day of, 19....., and duly recorded in Book No. of Records of County, Arizona, at pages

WITNESS my hand and official seal the day and year first above written.

County Recorder.

Notice of Location LODE CLAIM

.....
.....
.....
.....
.....

Dated, 19.....

Filed and Recorded at request of

....., A. D. 19.....

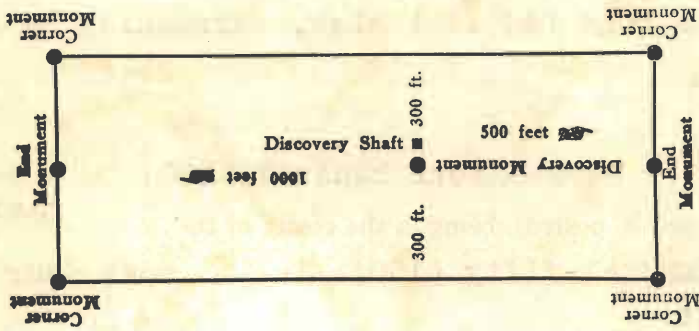
at M.,

Book

Pages

County Recorder.

By Deputy Recorder.



This diagram is to give locator a general idea of plan of location under the new law. The Discovery Shaft can be in the center of claim or any distance from either end desired. In the diagram it is placed 500 feet from one end and 1000 feet from the other. Commence description of claim at a center end monument, giving its distance and direction from center of Discovery Shaft; thence bound the claim in either direction. In description be careful to state locality of claim with reference to some natural object, or permanent monument, as will identify the claim.

Excerpts from the Mining Laws of the State of Arizona.

Title XLVII of the Revised Statutes of 1901, and Amendments thereto.

Sec. 2. Such location shall be made by erecting at or contiguous to the point of discovery a conspicuous monument of stones not less than three feet in height, or an upright post, securely fixed, projecting at least four feet above the ground, in which monument of stones or on which post there shall be posted a location notice which shall be signed by the name or names of the locator or locators.

Sec. 4. From the time of the location of a mining claim, as above specified, the locator shall be allowed ninety days within which to do or cause to be done the following things:

* * * * *
2. To sink a discovery shaft in the claim to a depth of at least eight feet from the lowest part of the rim of the shaft at the surface, and deeper, if necessary, until there is disclosed in said shaft mineral in place.

Sec. 6. Such surface boundaries shall be marked by six substantial posts projecting at least four feet above the surface of the ground, or by substantial stone monuments at least three feet high, to-wit: One at each corner of said claim and one at the center of each end-line thereof.

Sec. 8. Location notices may be amended at any time and the monuments changed to correspond with the amended location; Provided, That no change shall be made that will interfere with the rights of others.

STATE
~~TERRITORY~~ OF ARIZONA, } ss.
COUNTY OF MOHAVE.

I, JW Morgan Recorder of Mohave County, ~~Territory~~ ^{STATE}
of Arizona, do hereby certify that I have compared the foregoing copy of Notice
of Location of Lode Claim of Hussah Fraction
and of the endorsement thereupon with the original records of the same on file in this
office, and that the same are correct transcripts therefrom and
of the whole of said original records.

WITNESS my hand and the seal of said office, this
29th day of November 1916

JW Morgan
Recorder of Mohave County.
By AL Underwood
Deputy Recorder.

U. S. SURVEYOR-GENERAL'S FINAL CERTIFICATE ON FIELD NOTES.

Department of the Interior,

OFFICE OF U. S. SURVEYOR-GENERAL,

Phoenix, Arizona.

April 29, 19 20

I, U. S. Surveyor-General for District of Arizona

do hereby certify that the foregoing transcript of the Field Notes, return and approval of the survey of the mining claim of

Edward J. Hoover

known as the SABBATH BELL and HURRAH FRACTION Lodes

situate in Wellapai

Mining District, Mohave County, Arizona

in Section s 13 & 18, Township No. 23 N, Range No. 17 & 18 W.

designated as Survey No. 3356, has been correctly copied from the originals on file in this office; that said Field Notes furnish such an accurate description of said mining claim as will, if incorporated into a patent, serve fully to identify the premises, and that such reference is made therein to natural objects or permanent monuments as will perpetuate and fix the locus thereof.

And I further certify that five hundred dollars' worth of labor has been expended or improvements made upon said mining claims by claimant or his grantors, and that said improvements consist of 5 shafts and 1 tunnel, total value \$3355.

and that no portion of said labor or improvements has been included in the estimate of expenditures upon any other claim.

I further certify that the plat thereof, filed in the U. S. Land Office at Phoenix,

Arizona is correct and in conformity with the foregoing Field Notes.

Frank P. Trott,

United States Surveyor-General for Arizona

4-687

SURVEYOR GENERAL'S CERTIFICATE OF APPROVAL OF FIELD NOTES
AND SURVEY OF MINING CLAIM

DEPARTMENT OF THE INTERIOR
OFFICE OF U. S. SURVEYOR GENERAL

Phoenix, Arizona,

April 29, 1920

I, U. S. Surveyor General for District of Arizona

do hereby certify that the foregoing and hereto attached Field Notes and Return of the Survey of the Mining Claim of

Edward J. Hoover

known as the

SABBATH BELL and HURRAH FRACTION Lodes

situate in Wallapai mining district,

Mohave County, Arizona

in Section s 13 & 18, Township No. 23 N, Range No. 17 & 18 W.

designated as Survey No. 3356

executed by Peter McCardell, U. S. Mineral

Surveyor, December 2 - 5, 1916, under my instructions dated

December 1, 1916, have been critically examined and the necessary cor-

rections and explanations made, and the said Field Notes and Return, and the Survey they describe,

are hereby approved. The certified copy of the location certificate filed by the applicant for survey is

on file in this office and a true copy of said certified copy of said location certificate is included and made

a part of the transcript of the field notes.



U. S. Surveyor General for Arizona.