

Copied 9-11-17,

A L H

4-683

MAY 10 1917

JUL 31 1917

1

MINERAL SURVEY No. 3375

LOT No.

Arizona Land District.

FIELD NOTES

OF THE SURVEY OF THE MINING CLAIM OF

MOHAVE MIDNIGHT MINING CO.

KNOWN AS THE

Copper Bar, Copper Bar No. 1, Copper Wonder, Copper Glance, Buckey O'Neil, Little Midnight lodes.

WALLAPAI Mining District,

MOHAVE County, ARIZONA

Sections 10 & 11, Township 23 N., Range 18 W.

Surveyed under instructions dated March 5, 1917

by O.M. Enslow U. S. Mineral Surveyor.

Claim located See location notices, 19

Survey commenced March 16, 19 17

Survey completed Mar 21, 19 17

Address of claimant G.S. Holmes, president, Kingman, Arizona.

DATES OF AMENDED LOCATIONS.

Feet	Survey No. 3375
	Buckey O'Neil lode.
	Beginning at Cor. No. 1.
	On line 2-3, Midnight lode, Sur. No. 1389.
	A redwood post, 4 ft. long, 4 ins. square, set 2 ft. in the ground, with mound of stone, scribed B.O. 1-3375, whence Cor. No. 2 Midnight lode, Sur. No. 1389, Mohave Midnight Mining Company, claimant, bears S. 66° 31' E. 560.4 ft.
	A granite boulder, 5x8 ft., 2 ft. above ground, chiseled B.O. 1-3375-B.R., bears S. 59° 15' E. 21.9 ft.
	A granite boulder 6x8 ft., 2.5 ft. above ground, chiseled B.O. 1-3375-B.R., bears S. 15° 40' W. 56 ft.
	The corner of sections 10, 11, 14 and 15, T. 23 N. R. 18 W. G. & S. R. M., bears S. 15° 10' E. 1087.8 ft.
	Thence N. 66° 31' W.
939.6	Cor. No. 4, Little Midnight lode of this survey, and Cor. No. 3, Midnight lode, Sur. No. 1389.
1189.6	Cor. No. 3 Little Midnight lode of this survey, and the S.E.E.C., Copper Wonder lode of this survey.
1399.3	To Cor. No. 2.
	A redwood post, 4 ft. long, 4 ins. square, set 2 ft. in the ground, with mound of stone, scribed B.O. 2-3375.
	A granite boulder 2x3 ft., 0.5 ft. above ground, chiseled, B.O. 2-3375-B.R., bears S. 27° 55' E., 43.7 ft.
	No other bearings available.
	Thence N. 42° 45' E.
317.8	To N.W.E.C.
	A redwood post, 4 ft. long, 4 ins. square, set 2 ft. in the ground, with mound of stone, scribed B.O. N.W.E.C. 3375
	No bearings available.
344.00	Intersect lines 3-4, and I-2, Copper Wonder and Copper Bar lodes of this survey respectively, at 99.36 ft., N. 52° 06' W. from corner Nos. 1 and 4.
635.60	To corner No. 3, on line I-4, and identical with the S.E.E.C. Copper Bar lode of this survey.

Feet

Sur.No.3375 Buckey O.'Neil lode-Continued.

A redwood post 4 ft.long,4 ins.square, set 2 ft.in the ground,with mound of stone,scribed B.O.3-C.B.S.E.E.C.-3375.

A granite boulder 2x2 ft.,0.5 ft.above ground,chiseled,
B.O.3-3375-B.R.,bears S.24° 10'E.8.00 ft.

A granite boulder 4x2.5 ft.,0.5 ft.above ground,chiseled,
B.O.3-3375-B.R,bears N.32° 00'W.,24 ft.

Thence S.65° 13'E.

I272.9 Intersect line between sections IO and II,at 1500 ft,
north of the corner to sections IO,II,I4 and I5 and
II40 ft.south of the theoretical point for the $\frac{1}{2}$ sec.cor.
between sections IO and II.

I373.9 To corner No.4.

A redwood post 4 ft.long,4 ins.square, set 2 ft.in the ground,with mound of stone,scribed,B.O.4-3375.

A granite boulder,2x3 ft.,1 ft.above ground,chiseled,B.O.4-
3375-B.R,bears N.75° 45'W.,37 ft.No other bearings available.

Thence S.42° 45'W..

I32.70 Intersect line between sections IO and II at 1357 ft.
north of the corner of sections IO,II,I4 and I5 and 1283
feet south of the theoretical point for the $\frac{1}{2}$ sec.cor.
between sections IO and II.

257.00 To S.E.E.C.

A redwood post 4 ft.long,4 ins.square, set 2 ft.in the ground,
with mound of stone,scribed B.O.S.E.E.C.-3375.

No bearings available.

551.70 To Cor.No.I, the point of beginning.

LITTLE MIDNIGHT LODE.

Beginning at Cor.No.I, identical with corner No.4 Midnight
lode,survey No.I389.

A redwood post,4 ft.long,4 ins.square, set 2 ft.in the
ground,with mound of stone,scribed L.M.I-3375.No bearings
available.The corner to sections IO,II,I4 and I5,T.23 N.
R.I8 W.G.& S.R.M.,bears S.57° 46'E.I638.1 ft.

Thence N.66° 31'W.

250.00 To corner No.2,on line I-4,and identical with the S.E.E.C.

3

TRANSCRIBED COPY OF
ORIGINAL FIELD NOTES

Feet	Sur.No.3375 Buckey O.'Neil lode-Continued.
	<p>A redwood post 4 ft.long,4 ins.square, set 2 ft.in the ground,with mound of stone,scribed B.O.3-C.B.S.E.E.C.-3375.</p> <p>A granite boulder 2x2 ft.,0.5 ft.above ground,chiseled, B.O.3-3375-B.R., bears S.24° 10'E.8.00 ft.</p> <p>A granite boulder 4x2.5 ft.,0.5 ft.above ground,chiseled, B.O.3-3375-B.R, bears N.32° 00'W., 24 ft.</p> <p style="text-align: center;">Thence S.63° 13'E.</p>
1272.9	<p>Intersect line between sections 10 and 11,at 1500 ft, north of the corner to sections 10,11,14 and 15 and 1140 ft.south of the theoretical point for the 1/4 sec.cor. between sections 10 and 11.</p>
1373.9	<p>To corner No.4.</p> <p>A redwood post 4 ft.long,4 ins.square, set 2 ft.in the ground,with mound of stone,scribed, B.O.4-3375.</p> <p>A granite boulder,2x3 ft.,1 ft.above ground,chiseled, B.O.4-3375-B.R, bears N.75° 45'W.,37 ft.No other bearings available.</p> <p style="text-align: center;">Thence S.42° 45'W..</p>
132.70	<p>Intersect line between sections 10 and 11 at 1357 ft. north of the corner of sections 10,11,14 and 15 and 1283 feet south of the theoretical point for the 1/4 sec.cor. between sections 10 and 11.</p>
257.00	<p>To S.E.E.C.</p> <p>A redwood post 4 ft.long,4 ins.square, set 2 ft.in the ground, with mound of stone,scribed B.O.S.E.E.C.-3375.</p> <p>No bearings available.</p>
551.70	<p>To Cor.No.I, the point of beginning.</p> <p style="text-align: center;">LITTLE MIDNIGHT LODE.</p> <p>Beginning at Cor.No.I, identical with corner No.4 Midnight lode, survey No.1389.</p> <p>A redwood post,4 ft.long,4 ins.square, set 2 ft.in the ground,with mound of stone,scribed L.M.I-3375.No bearings available.The corner to sections 10,11,14 and 15, T.23 N. R.18 W.G.& S.R.M., bears S.57° 46'E.1638.1 ft.</p> <p style="text-align: center;">Thence N.66° 31'W.</p>
250.00	<p>To corner No.2, on line I-4, and identical with the S.E.E.C.</p>

Feet Sur.No.3375-Little midnight lode-Continued.
 Copper Glance lode of this survey.
 A redwood post 4 ft.long,4 ins.square, set 2 ft.in the ground,with mound of stone,scribed L.M.2-C.G.S.E.E.C-3375.
 No bearings available.
 Thence N.23° 29'E.

8.33 Intersect line 3-4 Towne lode, Sur.No.2830 at N.72° 55'W.
 354.1 ft.from said corner No.4.

300.00 N.W.E.C., identical with Cor.Nos.1 and 4, Copper Wonder and Copper Glance lodes of this survey respectively.
 A redwood post,4 ft.long,4 ins.square, set 2 ft.in the ground, with mound of stone,scribed L.M.N.W.E.C.-C.G.4-3375 and C.W.I-3375.A rock in place 2x1.5 ft.,1 ft.above ground, chiseled,L.M.N.W.E.C.-3375-B.R., bears S.45° 05'E.,78.7 ft.
 No other bearings available.

600.00 To Cor.No.3, identical with the S.E.E.C.Copper Wonder lode of this survey,and on line I-2, Buckey O'Neil lode of this survey, at S.66° 31'E.209.7 ft.from Cor.No.2.
 A redwood post,4 ft.long,4 ins.square, set 2 ft.in the ground, with mound of stone,scribed L.M.3, and C.W.S.E.E.C.3375.
 No bearings available.
 Thence S.66° 31'E.

250.00 To corner No.4, identical with Cor.No.3, Midnight lode, Sur. No.I389 and on line I-2 Buckey O'Neil lode of this survey.
 A redwood post,4 ft.long,4 ins.square, set 2 ft.in the ground, with mound of stone,scribed L.M.4-3375 and M.3-I389.
 No bearings available.
 Thence S.23° 29'W.

300.00 The S.E.E.C., identical with N.W.E.C.Midnight lode Sur.No.I389.
 A redwood post,4 ft.long,4 ins.square, set 2 ft.in the ground with mound of stone,scribed, L.M.S.E.E.C.-3375-M.N.W.E.C.I389.
 No bearings available.

563.62 Intersect line 3-4 Towne lode, Sur.No.2830 at N.72° 55'W.
 102.5 ft.from corner No.4.

600.00 To Cor.No.1, the point of beginning.

	Sur.No.3375.
	Copper Glance lode
	Beginning at Cor.No.I.
	A redwood post 4 ft.long,4 ins.square, set 2 ft.in the ground,with mound of stone,scribed C.G.I-3375.Whence the corner to sections 10,11,14 and 15,T.23 N.R.18 W.G.& S.R.M., bears S.68° 04'E,1870 ft.No other bearings available.
	Thence N.52° 12'W.
866.20	Intersect line 3-4,Towne lode, Sur.No.2830 at 1198.7 ft. N.72° 55'W.from corner No.4 of said Towne lode.
1494.90	To Cor.No.2.
	A redwood post 4 ft.long,4 ins.square, set 2 ft.in the ground,with mound of stone,scribed,C.G.2-3375.
	No bearings available.
	Thence N.23° 29'E.
310.00	N.W.E.C.
	A redwood post 4 ft.long,4 ins.square, set 2 ft.in the ground,with mound of stone,scribed C.G.N.W.E.C.-3375.
	No bearings available.
572.80	Intersect south westerly side line of Sunrise lode, unsurveyed,at 252 ft.N.61° 54'W. from the S.E.corner of said claim.
620.00	To Cor.No.3,identical with Cor.No.2,Copper Wonder lode of this survey.
	A redwood post 4 ft.long,4 ins.square, set 2 ft.in the ground,with mound of stone,scribed,C.G.3 and C.W.2-3375.
	No bearings available.
	Thence S.51° 28'E.
260.00	S.E.corner Sunrise lode,unsurveyed.
1500.00	To Cor.No.4,identical with N.W.E.C.Little Midnight lode and Cor.No.1 Copper Wonder lode of this survey,previously described.
	Thence S.23° 29'W.
291.67	Intersect line 3-4 Towne lode, Sur.No.2830 at 354.1 ft., N.72° 55'W.from Cor.No.4.
300.00	To S.E.E.C.,Identical with Cor.No.2, Little Midnight lode of this survey,previously described.

Feet. Survey No. 3375-Copper Glance lode-Continued.

600.00 To Cor.No.I, the point of beginning.

COPPER WONDER lode.

Beginning at Cor.No.I, identical with the N.W.E.C.
Little Midnight lode of this survey, and with Cor.No.4
Copper Glance lode of this survey, previously described.
Whence the corner of sections 10, 11, 14 and 15, T.23 N.R.18 W.
G. & S.R.M., bears S.50° 08' E. 1948.5 ft.

Thence N.51° 28' W.

1240.00 S.E. Cor. Sunrise lode, unsurveyed.

1500.00 To Cor.No.2; identical with Cor.No.3 Copper Glance lode
of this survey, previously described.

Thence N.23° 29' E.

300.00 N.W.E.C.

A redwood post 4 ft. long, 4 ins. square, set 2 ft. in the
ground, with mound of stone, scribed, C.W.N.W.E.C.-3375.
No bearings available.

513.70 Intersect line I-2, Copper Bar No. I lode, of this survey,
at 397.62 ft., N.61° 49' W. from Cor.No. I.

534.40 Intersect east side line, Sunrise lode, unsurveyed, at
N.62° 53' W. 251.55 ft. from the N.E. Cor.

583.00 To Cor.No.3.

A redwood post, 4 ft. long, 4 ins. square, set 2 ft. in the
ground, with mound of stone, scribed, C.W.3-3375.
No bearings available.

Thence S.52° 06' E.

259.20 N.E. Cor. Sunrise lode, unsurveyed. S.E. Cor. said Sunrise lode brs.
S. 23° 29' W. 586 ft.

409.20 Corner Nos. I and 2, of Copper Bar No. I, and Copper Bar
lodes of this survey respectively.

1396.04 Intersect line 2-3, Buckey O'Neil lode of this survey, at
N. 42° 45' E. 344 ft. from Cor.No. 2.

1495.40 To Cor.No.4, identical with Cor.No. I Copper Bar lode
of this survey.

A redwood post 4 ft. long, 4 ins. square, set 2 ft. in the ground,
with mound of stone, scribed, C.W.4 and C.B.I-1375.
No bearings available

8 7
Feet

Survey No. 3375-Copper Wonder lode-Continued.

Thence S. 23° 29' W.

300.00 To S.E.E.C. on line I-2, Buckey O'Neil lode of this survey, and corner No. 3 Little Midnight Lode of this survey, previously described.

600.00 To Cor. No. I, the point of beginning.

COPPER BAR LODE.

Beginning at Cor. No. I, identical with Cor. No. 4, Copper Wonder lode of this survey, previously described. Whence the corner of sections 10, 11, 14 and 15, T. 23 N., R. 18 W., G. & S. R. M., bears S. 34° 56' E., 2194.1 ft.

Thence N. 52° 06' W.

99.36 Intersect line 2-3, Buckey O'Neil lode of this survey, S. 42° 45' W. 291.6 ft. from Cor. No. 3.
1086.20 To Cor. No. 2, identical with Cor. No. I, Copper Bar No. 1 lode of this survey.

A redwood post, 4 ft. long, 4 ins. square, set 2 ft. in the ground, with mound of stone, scribed C. B. 2-C. B. No. I-I-3375.
A granite boulder 2x4 ft., 0.5 ft. above ground, chiseled C. B. 2-B. R. 3375, bears S. 72° 30' E., 38.1 ft. No other bearings available.

Thence N. 23° 29' E.

240.00 To N.W.E.C., identical with the S.E.E.C. Copper Bar No. I lode of this survey.

A redwood post 4 ft. long, 4 ins. square, set 2 ft. in the ground, with mound of stone, scribed, C. B. N.W.E.C.-C. B. No. I-S.E.E.C.-3375. No bearings available.

540.00 To Cor. No. 3, identical with Cor. No. 4, Copper Bar No. I lode of this survey.

A granite boulder 24x10x10 ins., set 18 ins. in the ground, with conical mound of stone, 2 ft. base, 1½ ft. high alongside, chiseled, C. B. 3-C. B. No. I-4-3375. Whence a granite boulder 3x1½ ft., 0.5 ft. above ground, chiseled, C. B. 3-B. R.-3375, bears S. 32° 00' W., 12.8 ft. No other bearings available.

7

Feet	Survey No. 3375-Copper Wonder lode-Continued.
	Thence S. 23° 29' W.
300.00	To S.E.E.C. on line I-2, Buckey O'Neil lode of this survey, and corner No. 3 Little Midnight Lode of this survey, previously described.
600.00	To Cor. No. I, the point of beginning.
	COPPER BAR LODE.
	Beginning at Cor. No. I, identical with Cor. No. 4, Copper Wonder lode of this survey, previously described. Whence the corner of sections 10, 11, 14 and 15, T. 23 N. R. 18 W. G. & S. R. M., bears S. 34° 56' E., 2194.1 ft.
	Thence N. 52° 06' W.
99.36	Intersect line 2-3, Buckey O'Neil lode of this survey, S. 42° 45' W. 291.6 ft. from Cor. No. 3.
1086.20	To Cor. No. 2, identical with Cor. No. I, Copper Bar No. 1 lode of this survey.
	A redwood post, 4 ft. long, 4 ins. square, set 2 ft. in the ground, with mound of stone, scribed C. B. 2-C. B. No. 1-1-3375.
	A granite boulder 2x4 ft. 0.5 ft. above ground, chiseled C. B. 2-B. R. 3375, bears S. 72° 30' E. 38.1 ft. No other bearings available.
	Thence N. 23° 29' E.
240.00	To N.W.E.C., identical with the S.E.E.C. Copper Bar No. I lode of this survey.
	A redwood post 4 ft. long, 4 ins. square, set 2 ft. in the ground, with mound of stone, scribed, C. B. N.W.E.C.-C. B. No. I-S.E.E.C.-3375. No bearings available.
540.00	To Cor. No. 3, identical with Cor. No. 4, Copper Bar No. I lode of this survey.
	A granite boulder 24x10x10 ins., set 18 ins. in the ground, with conical mound of stone, 2 ft. base, 1½ ft. high alongside, chiseled, C. B. 3-C. B. No. I-4-3375. Whence a granite boulder 3x1½ ft., 0.5 ft. above ground, chiseled, C. B. 3-B. R.-3375, bears S. 32° 00' W., 12.8 ft. No other bearings available.

Feet	Survey No. 3375-Copper Bar lode-Continued.
	Thence S. 55° 12' E.
1072.86	To Cor. No. 4.
	A redwood post 4 ft. long, 4 ins. square, set 2 ft. in the ground, with mound of stone, scribed, C.B. 4-3375.
	No bearings available.
	Thence S. 25° 29' W.
300.00	To S.E.E.C., identical with Cor. No. 3, Buckey O'Neil lode of this survey, previously described.
600.00	To Cor. No. 1, the point of beginning.
	COPPER BAR No. 1 LODE.
	Beginning at Cor. No. 1, identical with Cor. No. 2, Copper Bar lode of this survey, previously described, whence the corner common to sections 10, 11, 14 and 15, T. 23 N. R. 18 W. G. & S. R. M., bears S. 40° 36' E. 3246.7 ft.
	Thence N. 61° 49' W.
145.70	Intersect S.E. end line Sunrise lode, unsurveyed, at S. 23° 29' W.
	25.4 ft. from the N.E. corner of said claim.
397.62	Intersect line 2-3 Copper Wonder lode of this survey, at 69.3 ft., S. 23° 29' W. from Cor. No. 3.
1494.00	To Cor. No. 2, and at point of intersection with ^{north-} east side line Sunrise lode, unsurveyed, at S. 62° 53' E. 150 ft. from the N.W. corner of said claim and N. 62° 53' W. 1346.6 ft. from the N.E. corner thereof. A redwood post 4 ft. long, 4 ins. square, set 2 ft. in the ground, with mound of stone, scribed C.B. No. I-2-3375. Whence a quartzite boulder 3x2 ft., 1 ft. above ground, chiseled, C.B. No. I-2-3375-B.R., bears S. 69° 12' E. 106.5 ft. No other bearings available.
	Thence N. 23° 29' E.
299.50	To N.W.E.C.
	A redwood post, 4 ft. long, 4 ins. square, set 2 ft. in the ground, with mound of stone, scribed, C.B. No. I-N.W.E.C.-3375.
	No bearings available.
599.00	To Cor. No. 3.
	A redwood post, 4 ft. long, 4 ins. square, set 2 ft. in the ground, with mound of stone, scribed C.B. No. I-3-3375.

Feet Survey No. 3375-Copper Bar No. I lode-Continued.

Whence a granite boulder 4x3 ft., 1 ft. above ground, chiseled,
 C.B. No. I, 5-3375-B.R., bears S. 15° 51' E. 124 ft.

No other bearings available.

Thence S. 59° 34' E.

1500.00 To Cor. No. 4, identical with Cor. No. 3 Copper Bar lode of
 this survey, previously described.

Thence S. 23° 29' W.

300.00 To S.E.E.C., identical with the N.W.E.C. Copper Bar lode
 of this survey, previously described.

540.00 To Cor. No. I, the point of beginning.

Variation at all corners 15° 55' E.

LODE LINES.

As near as can be determined from present developments,
 the veins of the several locations embrace in this claim
 extend as follows from their respective discovery points:

Buckey O'Neil lode, S. 65° 37' E. 1077 ft., and 315 ft. N. 65° 37' W.
 Little Midnight lode, 200 ft. N. 66° 31' W., and 50 ft. S. 66° 31' E.
 Copper Glance lode, N. 51° 50' W. 1344.4 ft., and S. 51° 50' E. 153 ft.
 Copper Wonder lode, 957 ft. S. 51° 28' E., and 543 ft. N. 51° 28' W.
 Copper Bar lode, 1005.86 ft. S. 55° 12' E., and 67 ft. N. 55° 12' W.
 Copper Bar No. I lode, 50 ft. S. 59° 33' E., & 1450 ft. N. 59° 33' W.

AREAS.

	Acres.
Total area Buckey O'Neil lode	18.002
Area in conflict with-	
Copper Wonder lode of this survey,	1.113
Copper Bar lode of this survey,	0.531
Total area Little Midnight lode	3.444
Area in conflict with-	
Survey No. 2830, Towne lode	0.128
Total area Copper Glance lode---	20.285
Area in conflict with-	
Survey No. 2830, Towne lode,	2.970
Sunrise lode, unsurveyed,	0.136

Survey No. 3375-Area-Continued.

	Acres
Total area Copper Wonder lode	19.669 ✓
Area in conflict with-	
Copper Bar No. I lode of this survey	0.315 ✓
Sunrise lode, Unsurveyed	3.228 ✓
Buckeye O'Neil lode of this survey	1.115 ✓

Total area Copper Bar lode	13.766 ✓
Area in conflict with-	
Buckeye O'Neil lode of this survey	0.331 ✓

Total area Copper Bar No. I lode	19.466 ✓
Area in conflict with-	
Copper Wonder lode of this survey	0.315 ✓
Sunrise lode, unsurveyed	0.392
Copper Wonder lode of this survey, exclusive of its conflict with Sunrise lode, unsurveyed,	0.182

The survey of each lode of this survey is identical with the respective location as staked upon the ground.

LOCATION.

This survey is located in each of the four quarter sections of section 10, and in the S.W. 1/4 of section 11, T. 23N. R. 18 W. G. & S. R. M.

EXPENDITURE OF FIVE HUNDRED DOLLARS.

I certify that the value of the labor and improvements made upon or for the benefit of, each of the locations embraced in said mining claim by the claimant or its grantors is not less than five hundred dollars, and that said improvements, consist of:

Buckeye O'Neil

No. 1-The discovery shaft, of the Buckeye O'Neil lode, on the center line 315 ft. from the center of line 2-3, 317.8 ft. from Cor. No. 2, 4x6 ft., 10 ft. deep.

Value of shaft \$50.00

Value of 1/7 interest in shaft on the Midnight lode Sur. No. 1389 hereafter described, credited to this claim

\$1290. Total, \$1340.00

Little Midnight

No. 1-The discovery shaft of the Little Midnight lode,

Sur.No.3375-Little Midnight lode-Expenditure five hundred dollars-continued.

on the center line 50 ft.from the center of line I-4,300 ft. from Cor.No.I,4x6 ft.,10 ft.deep.Value of shaft \$50.00

Value of I/7 interest in shaft on the Midnight lode Sur.No.I389,hereafter described,credited to this claim \$1290.

Total, \$1340.00

Copper Glance

No.I-The discovery shaft of the Copper Glance lode,on the center line 153 ft.from the center of line I-4,300 ft.from Cor.No.I,4x6 ft.10 ft.deep. Value of shaft \$50.00

Value of I/7 interest in shaft on the Midnight lode,Sur.No. I389,hereafter described,credited to this claim \$1290.

Total, \$1340.00

Copper Wonder

No.I- The discovery shaft of the Copper Wonder lode,on the center line 543 ft.from the center of line 2-3,300 ft. from Cor.No.2,4x6 ft.10 ft.deep.Value of shaft \$ 50.00

Value of I/7 interest in a shaft on the Midnight lode, Sur.No.I389,hereafter described,credited to this claim, \$1290.

Total, \$1340.00

Copper Bar

No.I-The discovery shaft of the Copper Bar lode,on the center line,67 ft.from the center of line 2-3,300 ft. from Cor.No.3,4x6 ft.,10 ft.deep. Value of shaft \$50.00

Value of I/7 interest in a shaft on the Midnight lode, Sur.No.I389,hereafter described,credited to this claim, \$1290.

Total \$1340.00

Copper Bar No.1

No.I-The discovery shaft of the Copper Bar No.I lode,on the center line,50 ft.from the center of line I-4,300 ft. from Cor.No.4,4x6 ft.,10 ft.deep.Value of shaft \$50.00

Value of I/7 interest in a shaft on the Midnight lode, Sur.No.I389,hereafter described,credited to this claim, \$1290.

Total, \$1340.00

Survey No. 3375-

INSTRUMENT.

This survey was made with a Lietz Mining Transit, No. 460. The courses were deflected from the true meridian as determined by direct astronomical observations. The distances were measured with 50ft. and 200 ft. steel tapes.

MERIDIAN.

March 15, 1917, I wish to observe Polaris at western elongation. My latitude, U.S.G.S., is 35° 25' N.

	H.	M.
From Table V, U.C. Mar. 15-----	I	62
Time to add to elongation	5	55
Time of western elongation	7	57

About 7 30 P.M., I commence observing the western progress of Polaris: When the star begins to recede I mark the maximum position in azimuth upon the ground. From Table IV the corresponding azimuth is found to be 1° 24'.

March 16, I lay off the meridian 1° 24' to the east of the line of observation.

REPORT.

The lode line of each location was run directly upon the ground, and the several corners established by means of offsets from the lode lines. All tie lines were run either directly upon the ground or by traverses, run upon the ground and submitted in a separate report herewith:

The corner common to sections 10, 11, 14 and 15, T. 23 N. R. 18 W., G. & S. R. M., is a granite rock 24x15x5 ins., chiseled, with 4 notches on the south and 2 notches on the east faces, in an old mound of stone. The bearing given from Cor. No. 1, Sur. No. 1389, of S. 0° 17' E. appears to be in error as I make it exactly S. 2° 00' E. by two separate surveys each independent of the other. The distance however agrees very exactly with that given by the official plat of Sur. No. 1389, showing that the corner is where it was at the time of the Midnight lode survey No. 1389.

I ran the exterior boundaries of section 10, T. 23 N. R. 18 W. G. & S. R. M. with the aid of the field notes of said sec. 10

13

Sur.No.3375- Report-Continued.

furnished by your office and could find no traces of the original corners. The corner to sections 3, 4, 9 and 10 does not appear to have been in existence at the time of the official survey of the Valley View, Sonoma and Silver Bell lodes in sections 4, 9 and 10. The connecting line being made with the N.E. Corner of Sec. 3. The miners are in the habit of using the mounds of rock in building their mineral location monuments so that the identity of any rock found with the markings is uncertain and unreliable. I therefore made the connections of the different lode claims embraced in this survey with the section corner common to sections 10, 11, 14 and 15 above mentioned, computing the intersections with the line between sections 10 and 11 in accordance with the original record of such line.

The location corners of each of the locations in this survey, were pine posts in rock mounds properly scribed, designating each particular corner, with the exception of side center monuments, none of which could be found.

Survey No. 2830 Towne lode, I find the stone corners in place and properly marked.

A common improvement for each of the six locations embraced in this survey, is a shaft on the Midnight lode, Sur. No. 1389, the top of which is 449 ft. S. 71° 34' W. from Cor. No. 1, Buckey O'Neil lode of this survey. Shaft is 6x9 ft., 301 ft. deep, timbered and of a value of \$9030. One seventh of which valuation, \$1290 is credited to each location. The remaining 1/7 is credited to the Midnight lode, Sur. No. 1389.

The surface of the ground embracing all the locations in this survey, including that of the Midnight lode, Sur. No. 1389, also the property of claimant herein, is gently undulating in a course N.W. & S.E., with a slight general slope to the S.W. The bottom of the common improvement shaft above mentioned, is 250 ft. lower than any point of the surface of any of the claims embraced in this survey.

(12)

Survey No. 3375-Report-Continued.

The plan of general development is on lines usually followed in mining communities, and there is no valid reason why the locations embraced in this survey cannot be developed from said common improvement shaft.

J. M. Enslow.

U.S. Mineral Surveyor.

MAY 10 1917

JUL 31 1917

FINAL OATHS FOR SURVEYS.

List of names.

A list of ^{the} names of the individuals employed by O.M. Enslow, United States mineral surveyor, to assist in running, measuring, and marking the lines, corners, and boundaries described in the foregoing field notes of the survey of the mining claim of the Mohave Midnight Copper Bar No. I, Copper Wonder, Copper Glance, Buckey O'Neil, Little Midnight Mining Company, known as the Copper Bar, and showing the respective capacities in which they acted.

W.C. Howard---Chainman.

Final oaths of assistants.

I, W.C. Howard, do solemnly swear that I assisted O.M. Enslow, United States mineral surveyor, in marking the corners and surveying the boundaries of the mining claim of the Mohave Midnight Copper Bar No. I, Copper Wonder, Copper Glance, Buckey O'Neil, Little Midnight Mining Company, known as the Copper Bar, represented in the foregoing field notes as having been surveyed by said mineral surveyor and under his direction; and that said survey has been in all respects, to the best of my knowledge and belief, faithfully and correctly executed, and the corner and boundary monuments established according to law and the instructions furnished by the United States Surveyor General for Arizona.

W.C. Howard Chainman.

Subscribed and sworn to by the above named person before me this 9th day of May, 1917.

Robert H. Blackely
Notary Public

Mohave County, Arizona.

My commission expires

Nov. 19, 1917.

MAR 10 1917

(4-686.)

FINAL OATH OF U. S. ~~DEPUTY~~ MINERAL SURVEYOR

I, O.M. Enslow, U. S. ~~Deputy~~ Mineral Surveyor, do solemnly swear that, in pursuance of instructions received from the United States Surveyor General for Arizona, dated March 5, 1917, I have, in strict conformity to the laws of the United States, the official regulations and instructions thereunder, and the instructions of said Surveyor General, faithfully and correctly executed the survey of the Mining Claim of Mohave Midnight Mining Co

known as the Copper Bar, Copper Bar No. I, Copper Wonder, Copper Glance, Buckey, O'Neil, Little Midnight lodes situate in Wallapai Mining District,

Mohave County, Arizona, in Section s 10 & 11, Township No. 25 N., Range No. 18 W., G. & S. R. M.,

and designated as Survey No. 3375, as represented in the foregoing field notes, which accurately show the boundaries of said mining claim as distinctly marked by monuments on the ground, and described in the attached copy of the location certificate, which was received by me from the Surveyor General with said instructions, and that all the corners of said survey have been established and perpetuated in strict accordance with the law, official regulations and instructions thereunder; and I do further solemnly swear that the foregoing are the true and original field notes of said survey and my report therein, and that the labor expended and improvements made upon said mining claim by claimant or its grantors are as therein fully stated, and that the character, extent, location and itemized value thereof are specified therein with particularity and full detail, and that no portion of said labor or improvements so credited to this claim has been included in the estimate of expenditures upon any other claim.

O.M. Enslow

U. S. ~~Deputy~~ Mineral Surveyor.

Subscribed and sworn to by the said O.M. Enslow,

U. S. ~~Deputy~~ Mineral Surveyor, before me Ross H. Blakely, a

Notary Public this 9th

day of May, 1917

Ross H. Blakely
Notary Public

my Commission expires Nov. 19, 1917.

Notice of Mining Location

LODE CLAIM

TO ALL WHOM IT MAY CONCERN:

This Mining Claim, the name of which is the Copper Bar Mining Claim, situate on lands belonging to the United States of America, and in which there are valuable mineral deposits, was entered upon and located for the purposes of exploration and purchase by John St. Charles, and Kean St. Charles, Citizens of the United States.

(Locator must insert either "a citizen of the United States," or "who has declared his intention to become a citizen of the United States.")

the undersigned, on the 15th day of December, 1915

The length of this claim is 1500 feet, and we claim 1433 feet, in a S 51° 30' E direction and 67

feet in a N. 51° 30' W direction from the center of the discovery shaft, at which this notice is posted, lengthwise of the claim, together with 300 feet in width of the surface grounds, on each side of the center of said claim. The general course of the lode deposit and premises is from the Northwest to the Southeast.

The claim is situated and located in the Wallapai Mining District, in Mohave County in the State of Arizona, about two miles in a Southerly direction from the town of Chloride and about the same distance southerly from the Tennessee Mine.

The surface boundaries of the claim are marked upon the ground as follows: Beginning at a stake fixed in a stone monument, at the S. Easterly end center of claim whence the S. E. Corner of section 10 T 23 N. R. 18 W. G & S.R.M. bears S. 24° 32' E 2214 ft said post being at a point in a S. 51° 30' E direction 1433 feet from the discovery shaft (at which this notice is posted), being in the center of the S. Easterly end line of said claim; thence S. 23° 27' W 300 feet to a post in a stone mound, being the S. Westerly corner of said claim; thence N. 51° 30' W 1500 feet to a post in a stone mound, being at the N. Westerly corner of said claim; thence N. 23° 27' E 300 feet to a post in a stone mound ^{at the} center of the N. Westerly end of said claim; thence N. 23° 27' E 300 feet to a post in a stone mound being at the N. Easterly corner of said claim; thence S. 51° 30' E 1500 feet to a post in a stone mound at the S. Easterly corner of said claim; thence S. 23° 27' W 300 feet to the place of beginning.

Dated and posted on the ground this 15th day of December, 1915.

John St. Charles,
Kean St. Charles.

Filed and recorded at request of Kean St. Charles, March 7th
A. D. 1916, at 9 o'clock A. M. in Book O.O. at page 285.

J. W. Morgan,

County Recorder.

County of _____

I, _____, County Recorded in and for the County and State aforesaid, do hereby certify that the within instrument was filed for record at _____ o'clock _____ M., on this _____ day of _____, 19_____, and duly recorded in Book No. _____ of Record of _____ County, Arizona, at pages _____.

WITNESS my hand and official seal the day and year first above written.

County Recorder,

**Notice of Location
LODE CLAIM**

Dated _____, 19_____
Filed and Recorded at request of _____

_____, A. D. 19_____
at _____ M.,
Book _____
Pages _____
By _____
County Recorder.
Deputy Recorder.

Oatman Printing Co.

Excerpts from the Mining Laws of the State of Arizona
Title XLVII of the Revised Statutes of 1901, and Amendments thereto.

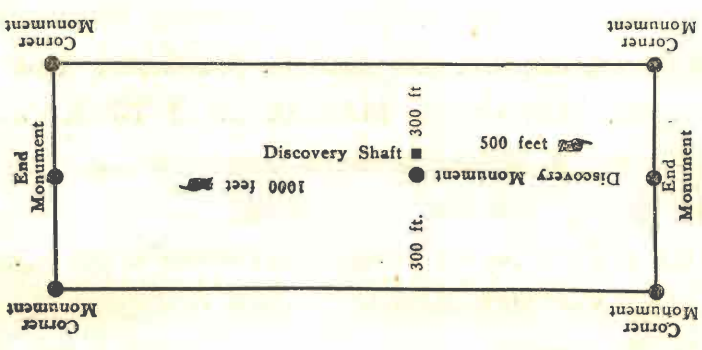
Sec. 2. Such location shall be made by erecting at or contiguous to the point of discovery a conspicuous monument of stones not less than three feet in height, or an unright post, securely fixed, projecting at least four feet above the ground, in which post there shall be posted a location notice which shall be signed by the name or names of the locator or locators.

Sec. 4. From the time of the location of a mining claim, as above specified, the locator shall be allowed ninety days within which to do or cause to be done the following things:

* * * * *
2. To sink a discovery shaft in the claim to a depth of at least eight feet from the lowest part of the rim of the shaft at the surface, and deeper, if necessary, until there is discovered in said shaft mineral in place.

Sec. 6. Such surface boundaries shall be marked by six substantial posts projecting at least four feet above the surface of the ground, or by substantial stone monuments at least three feet high, to-wit: One at each corner of said claim and one at the center of each end-line thereof.

Sec. 8. Location notices may be amended at any time and the monuments changed to correspond with the amended location; Provided, That no change shall be made that will interfere with the rights of others.



This diagram is to give locator a general idea of plan of location under the new law. The Discovery Shaft can be in the center of claim or any distance from either end desired. In the diagram it is placed 500 feet from one end and 1000 feet from the other. Commence description of claim at a center end monument, giving its distance and direction from center of Discovery Shaft; thence bound the claim in either direction. In description be careful to state locality of claim with reference to some natural object, or permanent monument, as will identify the claim.

Notice of Mining Location

LODE CLAIM

TO ALL WHOM IT MAY CONCERN:

This Mining Claim, the name of which is the Copper Bar No. 1 Mining Claim, situate on lands belonging to the United States of America, and in which there are valuable mineral deposits, was entered upon and located for the purposes of exploration and purchase by John St Charles and Kean St Charles Citizens of the United States.

(Locator must insert either "a citizen of the United States," or "who has declared his intention to become a citizen of the United States.")

the undersigned, on the 15th day of December, 1915

The length of this claim is 1500 feet,

and we claim 1450 feet,

in a N. 63° W direction and 50

feet in a S. 63° E direction from

the center of the discovery shaft, at which this notice is posted, lengthwise of the claim, together with 300 feet in width of the surface grounds, on each side

of the center of said claim. The general course of the lode deposit and premises is from the

Northwest to the South East.

The claim is situated and located in the Wallapai Mining District, in

Mohave County in the State of Arizona, about two miles

in a Southerly direction from the town of Chloride,

and about the same distance Southerly from the Tennessee Mine.

The surface boundaries of the claim are marked upon the ground as follows: Beginning at A stake fixed in a stone monument at the S. Easterly end center of claim, whence the S. E. Corner of Section 10 T 23 N.R. 18 W G & S.R.M. bears S. 34° 37' E 3170 ft said post being at a point in a S. 63° E. direction 50 feet from the discovery shaft (at which this notice is posted), being in the center of the S. Easterly end line of said claim; thence S. 23° 27' W 300 feet to a post in a stone mound., being the S. Westerly corner of said claim; thence N. 63° W 1500 feet to a post in a rock mound., being at the N. Westerly corner of said claim; thence N. 23° 27' E 300 feet to a post in a rock mound at the center of the N. Westerly end of said claim; thence N. 23° 27' W 300 feet to a post in a rock mound being at the N. Easterly corner of said claim; thence S. 63° E 1500 feet to a post in a rock mound at the S. Easterly corner of said claim; thence S. 23° 27' W 300 feet to the place of beginning.

Dated and posted on the ground this 15th day of December, 1915

John St. Charles,
Kean St Charles,

Filed and recorded at request of Kean St Charles, March 7th,
A. D. 1916, at 9 o'clock A. M. in Book O.O. at Page 286.

J. W. Morgan,
County Recorder.

County of

I,, County Recorded in and for the County and State aforesaid, do hereby certify that the within instrument was filed for record at o'clock M., on this day of, 19, and duly recorded in Book No. of Record of County, Arizona, at pages

WITNESS my hand and official seal the day and year first above written.

County Recorder,

Notice of Location

LODE CLAIM

.....
.....
.....
.....
.....

Dated, 19

Filed and Recorded at request of

.....
.....
....., A. D. 19

at M.,

Book

Pages

County Recorder.

By Deputy Recorder.

Oatman Printing Co.

Excerpts from the Mining Laws of the State of Arizona Title XLVII of the Revised Statutes of 1901, and Amendments thereto.


Sec. 2. Such location shall be made by erecting at or contiguous to the point of discovery a conspicuous monument of stones not less than three feet in height, or an unright post, securely fixed, projecting at least four feet above the ground, in which post there shall be posted a location notice which shall be signed by the name or names of the locator or locators.

Sec. 4. From the time of the location of a mining claim, as above specified, the locator shall be allowed ninety days within which to do or cause to be done the following things:

* * * * *
2. To sink a discovery shaft in the claim to a depth of at least eight feet from the lowest part of the rim of the shaft at the surface, and deeper, if necessary, until there is disclosed in said shaft mineral in place.

Sec. 6. Such surface boundaries shall be marked by six substantial posts projecting at least four feet above the surface of the ground, or by substantial stone monuments at least three feet high, to-wit: One at each corner of said claim and one at the center of each end-line thereof.

Sec. 8. Location notices may be amended at any time and the monuments changed to correspond with the amended location; Provided, That no change shall be made that will interfere with the rights of others.



This diagram is to give locator a general idea of plan of location under the new law. The Discovery Shaft can be in the center of claim or any distance from either end desired. In the diagram it is placed 500 feet from one end and 1000 feet from the other. Commence description of claim at a center end monument, giving its distance and direction from center of Discovery Shaft; thence bound the claim in either direction. In description be careful to state locality of claim with reference to some natural object, or permanent monument, as will identify the claim.

NOTICE OF MINING LOCATION

LODE CLAIM

TO ALL WHOM IT MAY CONCERN:

This Mining Claim; the name of which is the Copper Wonder
Mining Claim, situate on lands belonging to the United States of America, and in which there are valuable mineral deposits, was entered upon and located for the purpose of exploration and purchase by
Mrs. B. V. Lislerude, a citizen of United States

(Locator must insert either "a citizen of the United States" or "who has declared his intention to become a citizen of the United States.")

the undersigned, on the first day of January 19 15.

The length of this claim is 1500 feet,
and I claim 325 feet
in a northwesterly direction and 1175
feet in a south easterly direction
from the center of the discovery shaft, at which this notice is posted, lengthwise of the claim, together with
300 feet in width of the surface grounds,
on each side of the center of said claim. The general course of the lode deposit and premises is from the
N. W. to the South East

The claim is situated and located in the Walapai Mining District,
in Mohave County, in the State of Arizona, about 1 1/2 milse
in a southerly direction from Chloride and is joind on South
end by the little Midnight mine.

The surface boundaries of the claim are marked upon the ground as follows: Beginning at
A mon. of stone 325 in a N. W.

at a point in a N. W. direction 325 feet from
the discovery shaft (at which this notice is posted), being in the center of the N. W. end line
of said claim; thence 300 feet to a Mon.
being the N. E. corner of said claim: thence 1500 feet
to a Mon. being at the S. E. corner of said claim;
thence 300 feet to a Mon. at the center
of the S. E. end of said claim; thence 300 feet
to a Mon. being at the S. W. corner of said claim;
thence 1500 feet to a Mon. at the N. W.
corner of said claim; thence 300 feet to the place of beginning.

All done under the provisions of Chapter Six, of Title XXXII, of the Revised Statutes of the United States, and of an Act of the General Assembly of Arizona, entitled, "An Act to Revise and Codify the Laws of the Territory of Arizona," approved March 16, 1901.

Dated and posted on the ground, this first day of Jan. 19 15.

Witness Mrs. B. V. Lislerude
John St. Charles.

Filed and recorded at request of John St. Charles this 30th day
of March 19 15 at 9 o'clock A M. in Book J.J. 8t page
782.

J. W. Morgan,
County Recorder.

Notice of Mining Location

LODE CLAIM

TO ALL WHOM IT MAY CONCERN:

This Mining Claim, the name of which is the Copper Glance,
Mining Claim, situate on lands belonging to the United States of America, and in which there are valuable mineral deposits, was entered upon and located for the purposes of exploration and purchase by John St Charles and Kean St Charles, Citizens of the United States,

(Locator must insert either "a citizen of the United States," or "who has declared his intention to become a citizen of the United States.")

the undersigned, on the 15th day of December, 1915

The length of this claim is 1500 feet,

and we claim 1347 feet,

in a Northwest direction and 153

feet in a Southeast direction from

the center of the discovery shaft, at which this notice is posted, lengthwise of the claim, together with 300 feet in width of the surface grounds, on each side

of the center of said claim. The general course of the lode deposit and premises is from the

Northwest to the Southeast.

The claim is situated and located in the Wallapai Mining District, in

Mohave County in the State of Arizona, about two miles

in a Southerly direction from the town of Chloride, the Copper

Wonder joins this claim on the North side line, the Midnight shaft is located about 1000 feet in a southeast direction,

The Towne mine joins this claim on the south.

The surface boundaries of the claim are marked upon the ground as follows: Beginning at

a post in a stone mound at the Southeasterly end center of claim, whence the S.E. corner of section 10 T 23 N.R. 18 W G. and Salt River Meridian bears S. 57° 52' E 1650 ft said post is

at a point in a S. 51° 30' E direction 153 feet from

the discovery shaft (at which this notice is posted), being in the center of the S.E.

end line of said claim; thence S. 23° 27' W 300 feet to a post in a stone

mound, being the S. Westerly corner of said claim; thence

N. 51° 30' W 1500 feet to a post in a rock mound, being at the

N. Westerly corner of said claim; thence N. 23° 27' E 300 feet

to a post on a stone mound at the center of the N. Westerly end of said claim;

thence N. 23° 27' E 300 feet to a post in a stone mound being at the

No. Easterly corner of said claim; thence S. 51° 30° E 1500 feet

to a post in a stone mound, at the S. Easterly corner of said claim;

thence S. 23° 27' W 300 feet to the place of beginning.

Dated and posted on the ground this 15th day of December, 1915

John St Charles,

Kean St Charles,

Filed and recorded at request of Kean St Chalres, March 7th,
A. D. 1916, at 9 o'clock A. M. in Book O.O. at page 287.

J. W. Morgan,

County Recorder.

County of

I,, County Recorded in and for the County and State aforesaid, do hereby certify that the within instrument was filed for record at o'clock M., on this day of, 19....., and duly recorded in Book No..... of Record of County, Arizona, at pages

WITNESS my hand and official seal the day and year first above written.

County Recorder,

Notice of Location
LODE CLAIM

.....
.....
.....
.....
Dated, 19.....
Filed and Recorded at request of, A. D. 19.....
at M.,
Book
Pages
By County Recorder.
..... Deputy Recorder.

Oatman Printing Co.

Excerpts from the Mining Laws of the State of Arizona
Title XLVII of the Revised Statutes of 1901, and Amendments thereto.

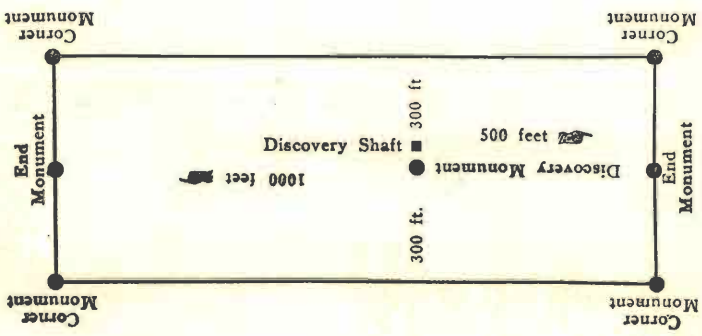
Sec. 2. Such location shall be made by erecting at or contiguous to the point of discovery a conspicuous monument of stones not less than three feet in height, or an upright post, securely fixed, projecting at least four feet above the ground, in which post there shall be posted a location notice which shall be signed by the name or names of the locator or locators.

Sec. 4. From the time of the location of a mining claim, as above specified, the locator shall be allowed ninety days within which to do or cause to be done the following things:

* * * * *
2. To sink a discovery shaft in the claim to a depth of at least eight feet from the lowest part of the rim of the shaft at the surface, and deeper, if necessary, until there is disclosed in said shaft mineral in place.

Sec. 6. Such surface boundaries shall be marked by six substantial posts projecting at least four feet above the surface of the ground, or by substantial stone monuments at least three feet high, to-wit: One at each corner of said claim and one at the center of each end-line thereof.

Sec. 8. Location notices may be amended at any time and the monuments changed to correspond with the amended location; Provided, That no change shall be made that will interfere with the rights of others.



This diagram is to give locator a general idea of plan of location under the new law. The Discovery Shaft can be in the center of claim or any distance from either end desired. In the diagram it is placed 500 feet from one end and 1000 feet from the other. Commence description of claim at a center end monument giving its distance and direction from center of Discovery Shaft; thence bound the claim in either direction. In description be careful to state locality of claim with reference to some natural object, or permanent monument, as will identify the claim.

Form For Lode Running Northwest and Southeast.

NOTICE OF MINING LOCATION.

MINERAL LODGE.

TO ALL WHOM IT MAY CONCERN:

This mining claim, the name of which is the Buckey O'Neil Mining Claim, situate on lands belonging to the United States of America, and in which there are valuable mineral deposits, was entered upon and located for the purpose of exploration and purchase by John St. Charles and Kean St. Charles, the undersigned, citizens of the United States of America, on the first day of January 1901.

The length of this claim is fifteen hundred (1500) feet, and we claim Two hundred feet in a Northwesterly direction and Thirteen hundred feet in a Southeasterly direction from the center of the discovery shaft at which this notice is posted, lengthwise of the claim, together with three hundred (300) feet in width of the surface grounds, on each side of the center of said claim. The general course of the lode deposit and premises is from the Northwest to the Southeast.

The claim is situated and located in the Wallapai Mining District, in Mohave County, in the Territory of Arizona, about two miles in a southerly direction from the town of Chloride and a mile and a half east from the Chloride depot. The Midnight mine joins this claim on the south side.

The 60 foot discovery shaft is sunk at the discovery notice, this is a relocation of the Midway mine.

The surface boundaries of the claim are marked upon the ground as follows: Beginning at a monument of stone at a point in a Northwesterly direction two hundred feet from the discovery shaft (at which this notice is posted), being in the center of the Northwest end line of said claim; thence Northeasterly three hundred (300) feet to a monument of stone, being the Northeasterly corner of said claim; thence Southeasterly, seven hundred and fifty (750) feet to a monument of stone at the center of the Northeasterly side line of said claim; thence Southeasterly, seven hundred and fifty (750) feet to a monument of stone, being at the Southeasterly corner of said claim; thence Southwesterly, three hundred (300) feet to a monument of stone at the center of the Southeasterly end of said claim;

-2-

thence Southwesterly, three hundred (300) feet to a monument of stone, being at the Southwesterly corner of said claim; thence Northwesterly, seven hundred and fifty (750) feet to a monument of stone, being at the center of the Southwesterly side line of said claim; thence Northwesterly seven hundred and fifty (750) feet to a monument of stone at the Northwesterly corner of said claim; thence Northeasterly three hundred (300) feet to the place of beginning.

All done under the provisions of Chapter Six, of Title XXXII, of the Revised Statutes of the United States, and of an Act of the General Assembly of Arizona, entitled "An Act Concerning Mines," approved March 2, 1899.

Dated and posted on the ground this first day of January 1901, at 10 min. past 12 o'clock A. M.

Witness

John St. Charles.

Geo. Beebe.

Kean St. Charles.

Filed and Recorded at request of Kean St. Charles Jan. 18th A. D. 1901 at 20 minutes past 9 o'clock A. M., in Book Q, page 38, Records of Mohave County, Arizona Territory.

Jno. P. Feeny,
County Recorder.

NOTICE OF MINING LOCATION

QUARTZ CLAIM

Feb 24 1917

To All Whom It May Concern:

This Mining Claim, the name of which is the Little Midnight Mining Claim, situate on lands belonging to the United States of America, and in which there are valuable mineral deposits, was entered upon and located for the purposes of exploration and purchase by John St. Charles and Kean St. Charles. Citizens of the United States of America.

the undersigned, on the 22nd day of February 190.

The length of this claim is Two hundred (200) feet, and we claim fifty (50) feet in a Easterly direction and One hundred and fifty (150) feet in a Westerly direction from the center of the discovery shaft, at which this notice is posted, lengthwise of the claim, together with Three hundred (300) feet in width of the surface grounds, on each side of the center of said claim. The general course of the lode deposit and premises is from the East to the West

The claim is situated and located in the Wallapai Mining District, in Mohave County, in the Territory of Arizona, about two miles in a southeasterly direction from Chloride and one mile easterly from the Arizona and Utah Railroad Station ^{South} of the town of Chloride. The Little Midnight joins the Midnight mine on the West end. The 10 foot shaft location work has been finished.

The surface boundaries of the claim are marked upon the ground as follows: Beginning at A monument of stone

at a point in a Easterly direction fifty (50) feet from the discovery shaft (at which this notice is posted), being in the center of the East end line of said claim; thence south three hundred (300) feet to a monument of stone being the southeast corner of said claim; thence West 100 feet to a monument of stone at the center of the south side line of said claim; thence West one hundred feet to a monument of stone being at the southwest corner of said claim; thence north three hundred (300) feet to a monument of stone at the center of the West end of said claim; thence north three hundred (300) feet to a monument of stone being at the North West corner of said claim; thence East one hundred feet to a monument of stone being at the center of the north side line of said claim; thence East one hundred feet to a monument of stone at the North East corner of said claim; thence South three hundred (300) feet to the place of beginning.

All done under the provisions of Chapter Six, of Title XXXII, of the Revised Statutes of the United States, and of an act of the General Assembly of Arizona, entitled "An Act Concerning Mines," approved March 2nd, 1899.

Dated and posted on the ground, this 22nd day of February 190.
at 30 min. past 1 o'clock P.M. John St. Charles.

Witnesses.

Jack Bruce
W. Babcock.

Kean St. Charles.

Filed and recorded at request of Kean St. Charles this 22nd day May A. D. 1900, at 5 min past ~~AM~~ 4 P.M.

Book 0, Page 579.

Jno. P. Feeny.

County Recorder.

STATE OF ARIZONA,) SS.
County of Mohave)

I, H. L. Underwood, Recorder of Mohave County, State of Arizona, do hereby certify that I have compared the foregoing copies of Location Notices of

- Copper Bar,
- Copper Bar No. 1,
- Copper Wonder,
- Copper Glance,
- Buckly O'Neil,
- Little Midnight

mining claims, and of the endorsement thereupon with the original records of the same on file in this office, and that the same are correct transcripts therefrom and of the whole of said original records.

WITNESS my hand and the seal of said office this 21st day of February, 1917.



H. L. Underwood
Recorder of Mohave County.
By E. P. Lucy
Deputy.

4-688

U. S. SURVEYOR-GENERAL'S FINAL CERTIFICATE ON FIELD NOTES.

Department of the Interior,

OFFICE OF U. S. SURVEYOR-GENERAL,

Phoenix, Arizona.

October 4, 1917.

I, U. S. Surveyor-General for District of Arizona

do hereby certify that the foregoing transcript of the Field Notes, return and approval of the survey of the mining claim of

MOHAVE MIDNIGHT MINING CO.

known as the COPPER BAR, COPPER BAR NO. 1, COPPER WONDER, COPPER
GLANCE, BUCKEY O'NEIL, LITTLE MIDNIGHT LODES.
situate in WALLAPAI

Mining District, MOHAVE County, ARIZONA,

in Sections 10 & 11, Township No. 23 N., Range No. 18 W.

designated as Survey No. 3375, has been correctly copied from the originals on file in this office; that said Field Notes furnish such an accurate description of said mining claim as will, if incorporated into a patent, serve fully to identify the premises, and that such reference is made therein to natural objects or permanent monuments as will perpetuate and fix the *locus* thereof.

And I further certify that five hundred dollars' worth of labor has been expended or improvements made upon said mining claims by claimant or its grantors, and that said improvements consist of 6 shafts, value \$300, and 6/7 of the value of a shaft on the Midnight lode, Sur. No. 1389, total value \$8040.

Said shaft on the Midnight lode is a common improvement for the benefit and development of the Midnight lodes and the six claims of this survey, an undivided one-seventh interest therein, value \$1290, is therefore properly credited to each of the claims in this survey.

and that no portion of said labor or improvements has been included in the estimate of expenditures upon any other claim.

I further certify that the plat thereof, filed in the U. S. Land Office at Phoenix,

Arizona, is correct and in conformity with the foregoing Field Notes.

Frank P. Trott.

United States Surveyor-General for Arizona.

SURVEYOR-GENERAL'S CERTIFICATE OF APPROVAL OF FIELD NOTES AND SURVEY OF MINING CLAIM.

Department of the Interior,

OFFICE OF U. S. SURVEYOR-GENERAL,

Phoenix, Arizona,

October 4, 1917.

I, U. S. Surveyor-General for District of Arizona

do hereby certify that the foregoing and hereto attached Field Notes and Return of the Survey of the Mining Claim of

MOHAVE MIDNIGHT MINING CO.

, known as the

COPPER BAR, COPPER BAR NO. 1, COPPER WONDER, COPPER GLANCE, BUCKEY O'NEIL, LITTLE MIDNIGHT LODES.

situate in WALLAPAI mining district,

MOHAVE County, ARIZONA.

in Sections 10 & 11, Township No. 23 N., Range No. 18 W.

, designated as Survey No. 3375

executed by O. M. Enslow, United States Mineral

Surveyor, March 16-21, 1917, under my instructions dated

March 5, 1917, have been critically examined and the necessary cor-

rections and explanations made, and the said Field Notes and Return, and the Survey they describe,

are hereby approved. A true copy of the copy of the location certificate filed by the applicant for

survey is included in the field notes.

[Handwritten signature]

U. S. Surveyor-General for Arizona.