

AUG 18 1917

(4-683.)

Mineral Survey No. 3395

Lot No. _____

Arizona Land District.

FIELD NOTES

OF THE SURVEY OF THE MINING CLAIM OF

Tejon Mining Co.

KNOWN AS THE Shafter No. 2, Shafter No. 3, Shafter No. 4, Shafter No. 5, Shafter No. 6, Shafter No. 7, lodes

Turquoise Mining District,

Cochise County, Arizona

Sections 4 & 9, Township 20 S., Range 25 E

Surveyed under instructions dated May 8, 1917

by John A. Rockness
U. S. Deputy Mineral Surveyor.

Claim located See location notices, 1

Survey commenced May 23, 1917

Survey completed June 22, 1917

o 6-100

Address of claimant
L. J. Thiers, Supt., Glusson Ariz.

SURVEY NO. 3395.

-S-

SHAFTER LODE.

- Beginning at Cor. No. 1 the S.W. cor. of location also Cor. No. 1 of Shafter No. 2 lode of this survey, a monument of stone. Set an iron pipe 2 ins. diam. 5 ft. long 18 ins. in the ground in a base of concrete, the pipe chiseled 1-1-3395-S-S2 the base graven SWC-S and NWC-S2
- Whence: The witness corner to Cor. of secs. 4-5-8-9 Tp. 20 S. R. 25 E. bears S. 87° 02' W. 557.5 ft.
- XBR 1-1-3395 chiseled on a limestone 10x7 ins. 3 ins. above ground bears S. 49° 50' E. 46.8 ft.
- Thence N. 2° 36' W. Va. 13° 30' E.
- 34.25 Intersect line between secs. 4-9 Tp. 20 S. R. 25 E. at S 89° 42' E. 555.05 ft. from true Cor. of Secs. 4-5-8-9, and N. 89° 42' W. 2094.95 ft. from the 1/4 Sec. Cor.
- 301.2 West Center End identical with location a post 4 ins. sq. 3 ft. above ground in a mound stone scribed WCE-S add 3395.
369. Center of mine road from town of Gleason to this claim bears NNW and SSE.
- 602.4 To Cor. No. 2 identical with location at Southerly edge of sand wash, monument destroyed by flood waters, a few stones remaining. Set an iron pipe 2 ins. diam. 4 ft. long 12 ins. in the ground to bed rock, in a base of concrete the pipe chiseled 2-3395-S the base graven NWC-S.
- Whence: XBR 2-3395 chiseled on a limestone 10x8x4 ins. bears S. 19° 21' E. 48.35 ft.
- XBR 2-3395 chiseled on a limestone 48x16x16 ins. bears N. 7° 38' E. 70.9 ft.
- A post in a mound of stone bears N. 86° 55' W. 80.0 ft.
- Thence S. 87° 25' E. Va. 13° 30' E.
20. Center of sand wash course S. Easterly.
1500. To Cor. No. 3 identical with location, a monument of stone Set an iron pipe 2 ins. diam. 3 ft. long 10 ins. in the ground to hard pan in a base of concrete the pipe chiseled 3-3395-S the base graven NEC-S.
- Whence: XBR 3-3395 chiseled on a limestone 14x12x10 ins. hardpan in a mound of stone

- bears S.8°56'E. 27.15 ft.
 - XBR 3-3395 chiseled on a limestone 14x14x2 ins. bears S. 89°17'E. 56.25 ft.
 - Thence S.2°36'E. Va. 13°30'E.
 - 301.2 E.Center End identical with location, a monument of stone
Set a post 4 ins.sq. 4 ft. long 6 ins. in the ground to
hardpan in a mound of stone scribed ECE-S 3395.
 - 461. Center of gulch 10 ft. wide, course S.Easterly.
 - 507.6 Intersect line between secs. 4-9 (at S.89°42'E. 2050.8
ft. from true Cor. sec. 4-9 and N.89°42'W. 599.2 ft.
from $\frac{1}{4}$ sec. Cor.
 - 602.4 To Cor. No.4 identical with location and with Cor. Ng.3
Shafter No.2 lode of this survey, a monument of stone.
Set an iron pipe 3 ins. diam. 3 ft. long 7 ins. in the
ground to hard pan in a base of concrete the pipe chisel-
ed 4-2-3395 -S-S2, base graven SEC-S and NEC-S2
Whence: XBR chiseled on a limestone 24x12x6 ins. bears
S.39°38'E. 58.9 ft.
 - No other rock or tree bearing available.
Thence N.87°25'W. Va. 13°35'E.
 - 1045. Center of mine road bears N.Westerly and S.Easterly.
 - 1500. To Cor. NO.1 the place of beginning.
- SHAFTER NO. 2 LODE.**
- Beginning at Cor. NO.1 identical with location and
with Cor. No.1 Shafter lode of this survey previously
described.
- Whence: The witness corner to Cor. of secs 4-5-8-9 Tp.
20 S.R.25 E. bears S.87°02'W. 557.5 ft.
Thence S.87°25'E. Va. 13°30'E.
 - 455. Center of mine road bears N.Westerly and S.Easterly.
 - 1500. To Cor. NO.2 identical with location and Cor. No.4 Shafter
lode of this survey previously described.
Thence S.2°36'E. Va. 13°35'E.
 - 301.2 E.Center End identical with location, a monument of stone
Set a post 4 ins.sq. 4 ft. long 6 ins. in the ground to
hardpan in a mound of stone, scribed ECE-S2 3395.

- 602.4 To Cor. No.3 identical with location and with Cor. No.2
Shafter No.3 lode of this survey, a monument of stone.
Set an iron pipe 2 ins. diam. 3 ft. long 10 ins. in the
ground to hardpan in a base of concrete the pipe chisel-
ed 3-2-3395-S2-S3 the base graven SEC-S2 and NEC-S3.
No rock or tree bearing available.
Thence N.87°25'W. Va. 13°35'E.
- 454. Center of road from mine road to ranch of L.R. Brown bears
N.Westerly and S.Easterly.
- 1081. Center of sand wash 60 ft. wide course S.Easterly.
- 1169. Center of mine road bears N.Easterly and S.Westerly.
- 1500. To Cor. No.4 identical with location and with Cor. No.1
Shafter No.3 lode of this survey., a monument of stone
Set an iron pipe 2 ins. diam. 3 ft. long 4 ins. in the
ground to hardpan in a base of concrete the pipe chisel-
ed 4-1-3395-S2-S3, the base graven SWC-S2 and NWC-S3.
Whence: XBR 4-1-3395 chiseled on a limestone 14x14x6 ins.
bears S.47°45'E. 6.0 ft.
XBR 4-1-3395 chiseled on a limestone 28x16x3 ins. bears
N.18°20'E. 26.95 ft.
Thence N.2°36'W. Va. 13°30'E.
- 301.2 W.Center End identical with location a mound of stone.
Set a pine post 4 ins. sq. 4 ft. long 8' ins. in the
ground to hardpan, in a mound of stone scribed WCE-S2, 3395
- 353. Center of sand wash 30 ft. wide course S.Easterly.
- 602.4 To Cor. No.1 the place of beginning.
SHAFTER NO3 LODE.
Beginning at Cor. No.1 identical with location and
with Cor. No.4 Shafter No.2 lode of this survey previous-
ly described.
Whence: The witness corner to Cor. of secs 4-5-8-9 Tp.
20 S.R.25E. bears N.45°33'W. 818.15 ft.
Thence S.87°25'E. Va. 13°30'E.
- 331. Center of mine road bears N.Easterly and S.Westerly.
- 419. Center of sand wash 60 ft. wide course S.Easterly.
- 1046. Center of ranch road bears N.Westerly and S.Easterly.

1500. To Cor. No.2 identical with location and with Cor. No.3
Shafter No.2 lode of this survey previously described.
Thence S.2°36'E. Va. 13°35'E.

301.2 E.Center End identical with location, a monument of stone
Set a pine post 4 ins. sq. 4 ft. long 6 ins. in the ground
to hardpan in a mound of stone scribed ECE-S3 3395.

602.4 To Cor. No.3 identical with location and with Cor. No.2
Shafter No.4 lode of this survey, a monument of stone.
Set an iron pipe 2 ins. diam. 3 ft. long 8 ins. in the
ground to hard pan in a base of concrete the pipe chisel-
ed 3-2-3395-S3-S4 the base graven SEC-S3 and NEC-S4.
No rock or tree bearing available.

Thence N.87°25'W. Va. 13°35'E.

419. Center of ranch road brs. Northerly and Southerly.

854. Center of sand wash 40 ft. wide course S.Easterly.

1478. Center of mine road bears Northerly and Southerly.

1500. To Cor. No.4 identical with location and with Cor. No.1
Shafter No.4 lode of this survey, a monument of stone.

Set an iron pipe 2 ins. diam. 3 ft. long 8 ins. in the
ground to hardpan in a base of concrete the pipe chisel-
ed 4-1-3395-S3-S4 the base graven SWC-S3 and NWC-S4.

Whence: XBR 4-1-3395 chiseled on a limestone reef bears
S.73°34'E. 97.65 ft.

No other rock or tree bearing available.

Thence N.2°36'W. Va. 13°30'E.

301.2 W.Center End identical with location, a monument of stone
Set a pine post 4 ins. sq. 4 ft. long 4 ins. in the ground
to hard pan scribed WCE-S3 3395.

602.4 To Cor. No.1 the place of beginning.

SHAFTER NO.4 LODE.

Beginning at Cor. No.1 identical with location and with
Cor. No.4 Shafter No.3 lode of this survey previously de-
scribed.

Whence: The witness corner to Cor. of secs. 4-5-8-9 Tp.
20 S.R. 25 E. bears N.27°30'W. 1324.3 ft.

Thence S.87°25'E. va. 13°30'E.

22. Center of mine road bears Northerly and Southerly.

- 648. Center of sand wash 40 ft. wide Course S. Easterly.
- 1081. Center of ranch road bears Northerly and Southerly.
- 1500. To Cor. No.2 identical with location and with Cor. No.3
Shafter No.3 lode of this survey, previously described.
Thence S.2°36'E. Va. 13°35'E.
- 42.5 Barbed wire fence of L.R. Brown
Whence N.W. Cor. of enclosure bears S.89°55'W. 460.6 ft.
- 301.2 E.Center End identical with location a monument of stone
Set a pine post 4 ins. sq. 4 ft. long 6 ins. in the ground
to hard pan in a mound of stone scribed ECE-S4 3395.
- 602.4 To Cor. No.3 identical with location and with Cor. No.3
Shafter No.5 lode of this survey.
Set an iron pipe 2 ins. diam. 3 ft. long 10 ins. in the
ground to hard pan in a base of concrete the pipe chisel-
ed 3-3-3395-S4-S5 the base graven SEC-S4 and NEC-S5.
No other rock or tree bearing available.
Thence N.87°25'W. Va. 13°35'E.
- 382. Center of ranch road bears N.Westerly and S.Easterly.
- 500. Center of sand wash 60 ft. wide course S.Easterly.
- 536.5 Fence bears Northerly and Southerly.
- 1476. Center of mine road bears Northerly and Southerly.
- 1500. To Cor. No.4 identical with location and with Cor.No.2
Shafter No.5 lode of this survey, a monument of stone.
Set an iron pipe 2 ins. diam. 4 ft. long 18 ins. in the
ground in a base of concrete the pipe chiseled 4-2-3395-
S4-S5 the base graven SWC-S4 and NWC-S5.
Whence: XBR 4-2-3395 chiseled on a tufa rock 16x8x6 ins.
bears S.51°48'W. 8.15 ft.
XBR 4-2-3395 chiseled on a limestone 36x30x12 ins. bears
N.10°47'E. 61.85 ft.
Thence N.2°36'W. Va. 13°30'E.
- 65. Center of mine road bears Northwesterly and Southeastly.
- 301.2 W.Center End identical with location, a monument of stone
Set a post 4 ins. sq. 4 ft. long 8 ins. in the ground to
hard pan in a mound of stone scribed WCE-S4 3395.
- 551. Center of mine road bears N.N.Easterly and S.S.Westerly.
- 602.4 To Cor. No.1 the place of beginning.

SHAFTER NO. 5 LODE.

Beginning at Cor. No. 1 identical with location and with Cor. No. 1 Shaft No. 6 lode of this survey, a monument of stone.

Set an iron pipe 2 ins. diam. 3 ft. long 8 ins. in the ground to hard pan in a base of concrete the pipe chiseled 1-1-3395-S5-S6 the base graven SWC-S5 and NWC-S6.

Whence: The 1/4 corner between secs. 8-9 Tp. 20 S.R. 35 E. bears S. 73° 47' W. 692.2 ft.

XBR 1-1-3395 chiseled on a limestone 36x12x6 ins. bears S. 80° 18' E. 115.0 ft.

Thence N. 2° 36' W. Va. 13° 25' E.

163. Center of mine road bears N.N. Easterly and S.S. Westerly.

301.2 W. Center End identical with location, a monument of stone

Set a post 4 ins. sq. 4 ft. long 4 ins. in the ground to hard pan scribed WCE-S5 3395.

602.4 To Cor. No. 2 identical with location and with Cor. No. 4

Shafter No. 4 lode of this survey and previously described

Thence S. 87° 25' E. Va. 13° 30' E.

24. Center of mine road bears Northerly and Southerly.

963.5 Barbed wire fence bears Northerly and Southerly.

1000. Center of sand wash 60 ft. wide course S. Easterly.

1118. Center of ranch road bears N. Westerly and S. Easterly.

1500. To Cor. No. 3 identical with location and with Cor. No. 3

Shafter No. 4 lode of this survey previously described.

Thence S. 2° 36' E. Va. 13° 30' E.

301.2 E. Center End identical with location a monument of stone

Set a post 4 ins. sq. 4 ft. long 8 ins. in the ground to hard pan in a mound of stone scribed ECE-S5 3395.

360. Center of ranch road bears Westerly and Easterly.

602.4 To Cor. No. 4 identical with location and with Cor. No. 2

Shafter No. 6 lode of this survey, a monument of stone.

Set an iron pipe 2 ins. diam. 3 ft. long 8 ins. in the ground to hard pan in a base of concrete the pipe chiseled 4-2-3395-S5-S6 the base graven SEC-S5 and NEC-S6

No rock or tree bearings available.

Thence N.87°25'W. Va. 13°35'E.
 278. Enter sand wash course S.Easterly.
 395. Leave sand wash.
 744.2 Barbed wire fence bears Northerly and Southerly.
 1500. To Cor. No.1 the place of beginning.
SHAFTER NO. 6 LODE.

Beginning at Cor. No.1 identical with location and with Cor. No.1 Shafter No.5 lode of this survey previously described.

Whence: The $\frac{1}{4}$ corner between secs. 8-9 Tp. 20 S.R. 25 E. bears S.73°47'W. ~~XXXXXXX~~ 692.2 ft.
 Thence S.87°25'E. Va. 13°30'E.
 755.8 Barbed wire fence bears Northeastly and Southwestly.
 1105.0 Enter sand wash course S.S.Easterly.
 1222.0 Leave sand wash.

1500. To Cor. No.2 identical with location and with Cor. No.4 Shafter No.5 lode of this survey previously described.

Thence S.2°36'E. Va. 13°35'E.
 194.3 Post in S.W. Cor. of corral of L.R. Brown.
 301.2 E.Center End identical with location a monument of stone
 Set a post 4 ins. sq. 4 ft. long 8 ins. in the ground to hard pan in a mound of stone scribed ECE-S6 3395.
 602.4 To Cor. No.3 identical with location and with Cor. No.2 Shafter No.7 lode of this survey, a monument of stone.
 Set an iron pipe 2 ins. diam 3 ft. long 8 ins. in the ground to hard pan in a base of concrete the pipe chiseled 3-2-3395-S6-S7 the base graven SEC-S6 and NEC-S7.
 No rock or tree bearing available.

Thence N.87°25'W. Va. 13°35'E.
 26.3 Barbed wire fence bears Northerly and Southerly.
 247. Enter sand wash course S.Easterly.
 348.2 Leave sand wash.
 848.1 Barbed wire fence bears Northerly and Southerly.
 1427. Center of mine road bears Northerly and Southerly.
 1500. To Cor. No.4 identical with location and with Cor. No.1 Shafter No.7 lode of this survey, a monument of stone.
 Set an iron pipe 2 ins. diam. 3 ft. long 8 ins. in the

ground to hard pan in a base of concrete the pipe chiseled 4-1-3395-S6-S7 the base graven SWC-S6 and NWC-S7.

Whence: XBR 4-1-3395 chiseled on a limestone 36x36x12 ins bears S.36°37'E. 150.3 ft;

XBR 4-1-3395 chiseled on a limestone 14x14x12 ins. bears N.82°26'E. 121.8 ft.

Thence N.2°36'W. Va. 13°05'E.

301.2 W.Center End identical with location, a monument of stone Set a post 4 ins. sq. 4 ft. long 6 ins. in the ground to hard pan in a mound of stone scribed WCE-S6 3395.

324. Center of mine road bears N.Westerly and S.Easterly.

602.4 To Cor. No.1 the place of beginning.

SHAFTER No.7 LODE.

Beginning at Cor. No.1 identical with location and with Cor. No.4 Shafter No.6 lode of this survey previously described.

Whence: The 1/4 Cor. between secs. 8-9 Tp. 20 S.R. 25 E. bears N.59°26'W. 803.6 ft.

Thence S.87°25'E. Va. 13°05'E.

73. Center of mine road bears Northerly and Southerly.

651.9 Barbed wire fence bears Northerly and Southerly.

1152. Enter sand wash course S.Easterly.

1253. Leave wash.

1473.7 Barbed wire fence bears Northerly and Southerly.

1500. To Cor. No.2 identical with location and with Cor.No.3 Shafter No.6 lode of this survey previously described.

Thence S.2°36'E. Va. 13°35'E.

301.2 E.Center End identical with location/a monument of stone: Set 4 ft. high 6 ins. in the ground to hard pan in a mound of stone scribed ECE-S7 add 3395.

542. Center of channel of sandwash 12 ft. wide course S.Easterly

602.4 To Cor. No.3 identical with location, a monument of stone

Set an iron pipe 2 ins. diam. 3 ft. long 7 ins. in the ground to hard pan in a base of concrete the pipe chiseled 3-3395-S7 the base graven SEC-S7.

Whence: XBR 3-3395 scribed on a blaze on a mesquite tree

12 ins. diam. bears S. 52°56' E. 99.86 ft.

No other rock or tree bearing available.

Thence N. 87°25' W. Va. 13°35' E.

62.5 Barbed Wire fence bears Northerly and Southerly.

874.8 Barbed wire fence bears Northerly and Southerly.

1011. Center of wash 20 ft. wide bears E.S.E.

1500. To Cor. No. 4 identical with location, a monument of stone

Set an iron pipe 3 ins. diam. 3 ft. long 8 ins. in the

ground to hard pan in a base of concrete the pipe chisel-

ed 4-3395-S7 the base graven SWC-S7.

Whence: XBR 4-3395 chiseled on a conglomerate rock 18 X

12 X 4 ins. bears N. 16°38' E. 136.7 ft.

XBR 4-3395 chiseled on a conglomerate rock 16 X 8 X 3 ins.

bears N. 51°30' E. 96.5 ft.

Thence N. 2°36' W. Va. 13°00' E.

301.2 W. Center End identical with location, a monument of stone.

Set a post 4 ins. sq. 4 ft. long 5 ins. in the ground to

hard pan in a mound of stones scribed WCE-S7 3395.

602.4 To Cor. No. 1 the place of beginning.

AREAS

	Acres.
Shafter lode	20.659
Shafter No. 2 lode	20.659
Shafter No. 3 lode	20.659
Shafter No. 4 lode	20.659
Shafter No. 5 lode	20.659
Shafter No. 6 lode	20.659
Shafter No. 7 lode	20.659
Total area	144.613

LOCATION.

This claim is located in secs. 4 and 9 Tp. 20 S. R. 25 E.

G. & S.R.M., in Turquoise Mining District, Cochise County,

Arizona.

VEIN.

The presumed course of the vein on each location is

S.87°25' E. 1500 ft. from W. Center End to E. Center End.

ADJOINING CLAIMS.

On the North and West: An unknown claim unsurveyed, claimed by Patrick Brannon.

On the West: An unknown claim unsurveyed, J. B. Burleson and R. Y. Wells claimants.

On the East: A ranch claim of L. R. Brown.

EXPENDITURE OF \$500.00.

I certify that the value of labor and of improvements made upon or for the benefit of each of the locations embraced in said mining claim by the claimant or its grantors is as follows and said improvements consist of:

A wagon road extending from the Northern to the Southern boundary of the claim described in notes as "Mine Road".

This road was constructed for the express purpose of working the mines of this survey. It terminates at the deep shaft on Shafter No. 7 lode. The road described in these notes and shown on preliminary plat as "Ranch Road" was constructed by the claimant of the ranch after the

Mine Road was built and in use. There are no other roads branching from the mine road.

Affidavit of Lee I. Thiers marked "A" accompanying affirms

the cost to be not less than \$750. As this is a common improvement to the group as a whole I assign one-seventh or \$107. to each location.

On the Shafter lode.....

No 1) Discovery work the Southerly portion of which bears from W. Center End S. 87°25' E. 600 ft.

A cut extending Northward 9 ft. thence a shaft 6 X 4 ft. 9 ft. deep in rock to debris.

Value \$75.

From a point on lode line at S. 87°25' E. 1044.1 ft. from the West Center End.

Nº 2) A shaft the center of which bears S. 31°43' W. 128 ft.

Shaft 6 X 4 ft. 68 ft. deep from collar to bottom,

timbered 10 ft.

Value @ \$10 per ft. \$680.

Proportion of road improvement \$107.

On Shafter No. 2 lode-

Nº 1) Discovery shaft the center of which bears from W.) Center

End S. 87°25' E. 536 ft.

Shaft 6 X 4 Ft. 9 ft. deep to debris, 7 ft. of shaft in rock.

Value \$ 50.

From a point on lode line at S. 87°25' E. 553.9 ft. from the W. Center End.

Nº 2) A shaft the center of which bears N. 28°52' W. 51 ft.

Shaft 6 X 4 ft. 46 ft. deep from collar to bottom,

timbered 5 ft.

Value @ \$10. per ft. \$460.

Proportion of road improvement \$107.

On the Shafter No. 3 lode-

Nº 1) Discovery work the center of North edge of which bears

from W. Center End S. 87°25' E. 1081 ft.

A cut extending Southward 6 ft. thence a shaft 6 X 4 ft.

7 ft. deep, caved, once deeper, partly in rock.

Value \$ 35.

From a point on lode line at S. 87°25' E. 439.5 ft. from W. Center End.

Nº 2) An incline shaft the center of foot wall of which bears

S. 31°55' E. 265. ft.

Shaft 5½ X 5 ft., 50 ft. deep to water, and 85 ft. to bottom.

(See affidavit "B" of Lee I. Thiers, a part of these notes.)

Value @ \$10.00 per ft. \$850.

Proportion of road improvement \$107.

On the Shafter No. 4 lode -

Nº 1) Discovery shaft, the center of North side of which bears

from W. Center End S. 87° 25' E. 743 ft.

- 1) Shaft $5\frac{1}{2} \times 4\frac{1}{2}$ ft., 9 ft. deep in rock.
Value \$75.
From a point on lode line at S. $87^{\circ}25'$ E. 213.9 ft. from W. Center End.
- N^o 2) A shaft the center of which bears N. $41^{\circ}02'$ E. 165 ft.
Shaft 6 X 4 ft. 34 ft. to incline thence incline 51 ft.
(See Affidavit "C" of Lee I. Thiers a part of these notes.)
Value total 85 ft. @ \$10. per ft. \$850.
- 3) Proportion of road improvement \$107.
- 4) Proportion of work on Shafter No. 7 lode of the survey assigned from improvement No. 3. \$350.
- On Shafter No. 5 lode-
- N^o 1) Discovery shaft the center of which bears from W. Center End S. $87^{\circ}25'$ E. 669 ft.
Shaft 6 X 5 ft. 9 ft. deep in rock.
Value \$ 80.
From Cor. No. 3
- N^o 2) A shaft the center of which bears S. $58^{\circ}55'$ W. 418 ft.
Shaft 6 X 4 ft. 18 ft. deep; once deeper in earth and cement.
Value @ \$4. per ft. \$ 72.
From Cor. No. 2
- N^o 3) A shaft at the center of which bears S. $38^{\circ}21'$ E. 75.5 ft.
Shaft 6 X 4 ft. 39 ft. deep from collar to bottom, timbered 10 ft.
Value @ \$10. per ft. \$390.
- 4) Proportion of road improvement \$107.
- 5) Proportion of work on Shafter No. 7 lode of this survey assigned from improvement No. 3. \$350.
- On the Shafter No. 6 lode-
- (N^o 1) Discovery shaft the center of which bears S. $87^{\circ}25'$ E. 335 ft. *from W.C.E.*
Shaft 6 X 4 ft. 9 ft. deep to debris, in rock.
Value \$ 80.

2) Proportion of work on Shafter No. 7 lode of this survey assigned from improvement No. 3, \$350.

3) Proportion of road improvement \$107.
On the Shafter No. 7 lode.

From W. Center End-

N^o 1) Discovery shaft the center of which bears S. 87^o25' E, 300 feet.

Shaft 6 X 4 ft. 8.5 ft. deep soft rock.
Value \$ 40.

N^o 2) A shaft the center of which bears S. 72^o26' E. 251.5 ft. Shaft 7 X 4 1/2 ft. 9 1/2 ft. deep.

Value \$80.

N^o 3) A shaft the center of which bears S. 31^o14' E. 310. ft. Shaft 6 X 4 ft. 63 ft. deep or more (difficult to measure because of water) timbered 15 ft.

Claimants through Supt. Thiers (See affidavit "D" a part of these notes) state that this work is for the joint development of Shafter No. 6 and Shafter No. 7 lodes and that the cost exceeded \$1400. The ground rises rapidly Northward, to the crest of a limestone ridge extending Easterly and Westerly through the Shafter No. 5 and Shafter No. 6 lodes, thence slopes Northward. Shafter No. 6 lode can be developed to a good advantage by a cross cut tunnel from this shaft. Possibly Shafter No. 5 and Shafter No. 4 lodes could also be benefited by this shaft, but beyond that the gain in depth would not compensate for the length of the cross-cut tunnel necessary to reach the other claims of the group. Hence I assign \$350., or one-fourth of \$1400. to each, Shafter No. 7, Shafter No. 6, Shafter No. 5 and Shafter No. 4 lodes.

To this claim \$350.

Proportion of road improvement \$107.

INSTRUMENT.

This survey was made with a Young & Sons Mountain transit (No. 6855) provided with a Smith Solar attachment.

The courses were deflected from true meridian as determined

by direct solar observations. The distances were measured with 500 ft. and 50 ft. steel tapes.

REPORT.

The marked corner of secs. 4-5-8-9, Tp. 20 S. R. 25 E. is indicated on the official township plat as a true corner. On the ground there is the regulation iron pipe with brass cap stamped in the usual manner but with the additional letters "W.C."

The 1/4 Cor. between Secs. 4-9 is also the regulation iron pipe with brass cap and properly stamped.

Running from this 1/4 Cor. N. 89°42' W. the recorded course, at 2650 ft. intersect the line connecting the above described "W.C." corner of secs. 4-5-8-9 and the 1/4 Cor. between secs. 4-5 at N. 0°08' E. 66 ft. from the presumed witness corner. The point of intersection is in a broad sand wash, hence I assumed this to be the true corner of secs. 4-5-8-9 and the iron marker to be as marked a witness corner S. 0°08' W. 66 ft. or one chain from the true corner.

The 1/4 sec. corners between secs. 4-5 and between Secs. 8-9 are both marked with the regulation iron pipe with brass cap.

Tombstone, Arizona.
Aug. 4, 1917.

John A. Rockwell
U.S. Mineral Surveyor.

TESTIMONY

This survey was made with a Young & Sons Mountain Transit (No. 3833) provided with a Smith Solar Attachment.

The courses were reflected from true meridian as determined

State of Arizona (ss
County of Cochise(

Lee I. Thiers being duly sworn deposes and says that he is Superintendent for the Tejon Mining Company:

That he is familiar with the work performed on the Shafter, Shafter No 2, Shafter No 3, Shafter No 4, Shafter No 5, Shafter No 6 and Shafter No 7, lode mining claims, for which application for survey has been made by said Company.

That said Company constructed a wagon road for the especial purpose of working said claims, the road entering the North side and extending to the extreme workings on the South side of the group; that the cost of said road and up-keep of same within the boundaries of the claims was not less than Seven hundred and fifty Dollars.

Lee I. Thiers

Sworn and subscribed to before me by the said Lee I. Thiers, this 20th day of June, 1917.

M. O. Thiers.

Notary Public.

My commission expires Jan. 29th, 1921.



AUG 18 1917

State of Arizona (ss
County of Cochise (

Lee I. Thiers being duly sworn deposes and says that he is Superintendent for the Tejon Mining Company, that he is familiar with the workings of the Shafter No. 3 lode mining claim for which application for survey has been made by said Company; that the main shaft of said mine, an incline, is now partly filled with water but was sunk to a depth of 85 feet.

Lee I. Thiers


Sworn and subscribed to by the said Lee I. Thiers, before me this 20th day of June, 1917.

M. C. Thiers,

Notary Public.

My commission expires Jan. 29th, 1921.

1921



AUG 18 1917

State of Arizona (ss
County of Cochise)

Lee I. Thiers being duly sworn deposes and says that he is Superintendent for the Tejon Mining Company, that he is familiar with the workings of the Shafter No 4 lode mining claim for which application for survey has been made by said Company; that the main shaft of said mine is a perpendicular shaft 34 feet deep, thence an incline 51 feet deep, a total depth of 85 feet.

Lee I. Thiers

Subscribed and sworn to before me by the said Lee I. Thiers, this 20th day of June, 1917.

M. C. Thiers
Notary Public.

My commission expires Jan. 29th, 1921.



"D"

AUG 18 1917

DEC 7-1917

State of Arizona)
) ss
County of Cochise)

Lee I. Thiers being duly sworn, deposes and says,
that he is Superintendent for the Tejon Mining Company;
that he is familiar with the workings of the Shafter No. 7
Lode Mining Claim, for which application for survey has been
made by said company; that he personally supervised the sinking
of the main shaft of said Shafter No. 7 lode; that the shaft ~~xx~~
was sunk jointly in connection with Shafter No.6 lode, for
the purpose of developing both lode claims and that the cost
of said shaft exceeds Fourteen hundred Dollars.

Lee I. Thiers


Sworn and subscribed to before me by the said

Lee I. Thiers, this 20th day of June, 1917.

M. Q. Thiers,

Notary Public.

My commission expires Jan. 22, 1921.



AUG 18 1917

FINAL OATHS FOR SURVEYS.

LIST OF NAMES.

A list of the names of the individuals employed by

John A. Rockfellow

United States ~~Deputy~~ Mineral Surveyor, to assist in running, measuring, and marking the lines, corners, and boundaries described in the foregoing field notes of the survey of the mining claim of

Tejon Mining Co

known as the

Shaft No 1, Shaft No 2, Shaft No 3, Shaft No 4, Shaft No 5, Shaft No 6 and Shaft No 7, lodes

and showing the respective capacities in which they acted.

M. H. O'Connor, Chairman.

A. G. Waite, Chairman.

....., Arman.

....., Flagman.

FINAL OATHS OF ASSISTANTS.

We,

M. H. O'Connor

and

A. G. Waite

John A. Rockfellow

....., United States ~~Deputy~~ Mineral Surveyor, in marking the corners and surveying

the boundaries of the mining claim of

Tejon Mining Co

known as the

Shaft No 1, Shaft No 2, Shaft No 3, Shaft No 4, Shaft No 5, Shaft No 6 and Shaft No 7, lodes

represented in the foregoing field notes as having been surveyed by said ~~deputy~~ mineral surveyor and under his

direction; and that said survey has been in all respects, to the best of our knowledge and belief, faithfully and

correctly executed, and the corner and boundary monuments established according to law and the instructions

furnished by the United States Surveyor-General for

Arizona

M. H. O'Connor, Chairman.

A. G. Waite, Chairman.

....., Arman.

....., Flagman.

Subscribed and sworn to by the above-named persons before me this

22nd

day of *June*, 19 *17*.

M. O. Rhiers

My commission expires Jan 29th 1921

AUG 18 1917

(4-686.)

FINAL OATH OF U. S. ~~DEPUTY~~ MINERAL SURVEYOR

I, John A. Rockefeller, U. S. Deputy Mineral Surveyor, do solemnly swear that, in pursuance of instructions received from the United States Surveyor General for Arizona, dated May 8, 1917, I have, in strict conformity to the laws of the United States, the official regulations and instructions thereunder, and the instructions of said Surveyor General, faithfully and correctly executed the survey of the Mining Claim of Lejon Mining Co., known as the Shafter, Shafter No. 2, Shafter No. 3, Shafter No. 4, Shafter No. 5, Shafter No. 6, Shafter No. 7 lode situate in Turquoise Mining District, Cochise County, Arizona, in Sections 4 & 9, Township No. 20 S, Range No. 25 E, and designated as Survey No. 3395, as represented in the foregoing field notes, which accurately show the boundaries of said mining claim as distinctly marked by monuments on the ground, and described in the attached copy of the location certificate, which was received by me from the Surveyor General with said instructions, and that all the corners of said survey have been established and perpetuated in strict accordance with the law, official regulations and instructions thereunder; and I do further solemnly swear that the foregoing are the true and original field notes of said survey and my report therein, and that the labor expended and improvements made upon said mining claim by claimant or its grantors are as therein fully stated, and that the character, extent, location and itemized value thereof are specified therein with particularity and full detail, and that no portion of said labor or improvements so credited to this claim has been included in the estimate of expenditures upon any other claim.

John A. Rockefeller
U. S. Deputy Mineral Surveyor.

Subscribed and sworn to by the said John A. Rockefeller
U. S. Deputy Mineral Surveyor, before me Wm. D. Monmonien, Notary Public, of Cochise County, Arizona this 4th day of August 1917.

My commission expires
February 26, 1920

Wm. D. Monmonien
Notary Public

Notice of Mining Location

MAR 8 - 1909

LODE CLAIM

To All Whom It May Concern:

This Mining Claim, the name of which is the Shafter Mining Claim, situate on lands belonging to the United States of America, and in which there are valuable mineral deposits, was entered upon and located for the purposes of exploration and purchase by L. J. Thiers and H. A. McKittrick

Citizens of the United States
(Locator must insert either "a citizen of the United States," or, "who has declared his intention to become a citizen of the United States.")

the undersigned, on the 1st day of Jan. 1909

The length of this claim is 1500 feet, and W.C. claim 900 feet, in a Easterly direction and 600 feet in a Westerly direction from the center of the discovery shaft, at which this notice is posted, lengthwise of the claim, together with 300 feet in width of the surface grounds, on each side of the center of said claim. The general course of the lode deposit and premises is from the Easterly to the Westerly

The claim is situated and located in the Surquoise Mining District, in Cochise County, in the Territory of Arizona, about 1 3/4 miles in a South Easterly direction from Copper Belle Mine.

Stone Initial monument College Plate bear N 115° 17' E monument on Quartzite Mt. bear N 32° 53' W and C. & A. Smelter stack in Douglas bear N 140° 45' E. This claim is located as abandoned ground.

The surface boundaries of the claim are marked upon the ground as follows: Beginning at

A post & mound of stone, scribed W.C.E-S
All Bearings magnetic,

at a point in a N 100° W direction 600 feet from

the discovery shaft (at which this notice is posted), being in the center of the West

end line of said claim; thence N 165° E - 301.7 feet to a post & mound of stone

, being the South West corner of said claim; thence

N 80° E - 1500 feet to a Post & Mound of stone, being at the

South East corner of said claim; thence N 15° W - 301.7 feet

to a Post & mound of stone at the center of the East end of said claim;

thence same course 301.7 feet to a Post & mound of stone, being at the

North East corner of said claim; thence N 100° W - 1500

feet to a Post & mound of stone at the North West corner of said claim;

thence N 165° E - 301.7 feet to the place of beginning.

All done under the provisions of Chapter Six, of Title XXXII, of the Revised Statutes of the United States, and of an Act of the General Assembly of Arizona, entitled "An Act to Revise and Codify the Laws of the Territory of Arizona," approved March 16, 1901.

Dated and posted on the ground this 1st day of January 1909

L. J. Thiers
H. A. McKittrick

TERRITORY OF ARIZONA, }
County of..... COCHISE..... } ss

I,..... *C. M. Donald*....., County Recorder in and for the County and Territory aforesaid, do hereby certify that the within instrument was filed for record at..... 1:10..... o'clock,..... M., on this..... MAR 8 - 1909..... day of..... 19....., and duly recorded in Book No. *43* of..... MINING..... Records of..... COCHISE..... County, Arizona, at pages *419*

WITNESS my hand and official seal the day and year first above written.

..... *C. M. Donald*.....
County Recorder.

Notice of Location

LODE CLAIM

"Shafter"
Inquire Dist.
Cochise Co
Arizona

Dated *Jan 1st* 19*08*

Filed and Recorded at request of

S. J. Thiers

MAR 8 - 1909 A. D. 19*09*

at *1:10* P. M.


Book *43* Records of *Mining*

Pages *419*

By *C. M. Donald*
County Recorder.

Deputy Recorder.

THE H. H. McNEIL CO., PRINTERS, PHOENIX, ARIZONA.



This diagram is to give locator a general idea of plan of location under the new law. The Discovery Shaft can be in the center of claim or any distance from either end desired. In the diagram it is placed 500 feet from one end and 1000 feet from the other. Commence description of claim at a center end monument, giving its distance and direction from center of Discovery Shaft; thence bound the claim in either direction. In description be careful to state locality of claim with reference to some natural object, or permanent monument, as will identify the claim.

1656 COMPARED

70

Blumen

Notice of Mining Location

MAR 8 - 1917

LODE CLAIM

To All Whom It May Concern:

This Mining Claim, the name of which is the Shafter No 2 Mining Claim, situate on lands belonging to the United States of America, and in which there are valuable mineral deposits, was entered upon and located for the purposes of exploration and purchase by L. J. Thiers and W. H. McKittrick

Citizens of the United States
(Locator must insert either "a citizen of the United States," or, "who has declared his intention to become a citizen of the United States.")

the undersigned, on the 1st day of January 1909

The length of this claim is 1500 feet,

and we claim 964 feet,

in a Easterly direction and 536

feet in a Westerly direction from

the center of the discovery shaft, at which this notice is posted, lengthwise of the claim, together

with 300 feet in width of the surface grounds, on each

side of the center of said claim. The general course of the lode deposit and premises is from the

Easterly to the Westerly

The claim is situated and located in the Luzquouse Mining District, in

Cochise County, in the Territory of Arizona, about 1 1/2 miles

in a South Easterly direction from Copper Belle Mine,

Army S.E. Corner, West Stack C. 10, mine bears N 52° 34' W.

Stack C. 10, mine bears N 52° 34' W.

"Silver Bell" mill stack bears N 84° 25' E. College Peak

bears N 115° 17' E & monument Quartz Mt., N 34° 39' W magnetic

The surface boundaries of the claim are marked upon the ground as follows: Beginning at

A post & monument of stone, scribed H.C.E. - S. 2

All bearings being magnetic

at a point in a N 100° W direction 536 feet from

the discovery shaft (at which this notice is posted), being in the center of the West

end line of said claim; thence N 165° E - 301.7 feet to a Post & mound of

stone, being the South West corner of said claim; thence

N 80° E - 1500 feet to a post & mound of stone, being at the

South East corner of said claim; thence N 15° W - 301.7 feet

to a Post & mound of stone at the center of the East end of said claim;

thence same course 301.7 feet to a Post & mound of stone, being at the

North East corner of said claim; thence N 100° W - 1500

feet to a post & mound of stone at the North West corner of said claim;

thence N 165° E - 301.7 feet to the place of beginning.

All done under the provisions of Chapter Six, of Title XXXII, of the Revised Statutes on the United States, and of an Act of the General Assembly of Arizona, entitled "An Act to Revise and Codify the Laws of the Territory of Arizona," approved March 16, 1901.

Dated and posted on the ground this 1st day of January 1909

L. J. Thiers

W. H. McKittrick

TERRITORY OF ARIZONA,
County of COCHISE } ss

I, Cl M Donald, County Recorder in and for the County and Territory aforesaid, do hereby certify that the within instrument was filed for record at 1:10 o'clock, 9 M., on this MAR 8 - 1909 day of MAR 8 - 1909 1909, and duly recorded in Book No. 413 of MINING Records of COCHISE County, Arizona, at pages 420

WITNESS my hand and official seal the day and year first above written.

Cl M Donald
County Recorder.

1657

COMPARED
Notice of Location

LODE CLAIM

Shafter No 2
Luzerne Dist
Cochise Co
Arizona

Dated Jan 1st 1909

Filed and Recorded at request of

L. S. Thier

MAR 8 - 1909 A. D. 1909

at 1:10 P. M.

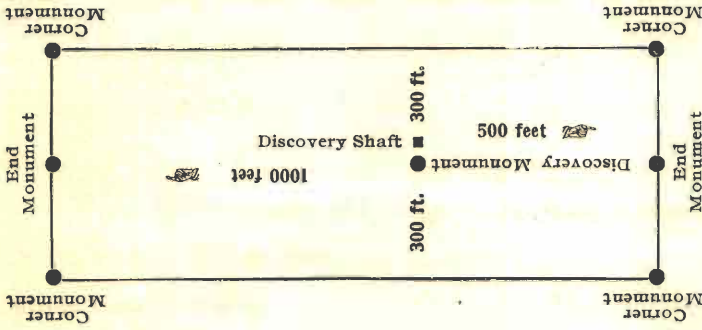
Book 43 Records of Mining

Pages 420

Cl M Donald
County Recorder.

By Cl M Donald
Deputy Recorder.

THE H. H. McNEIL CO., PRINTERS, PHOENIX, ARIZONA.



This diagram is to give locator a general idea of plan of location under the new law. The Discovery Shaft can be in the center of claim or any distance from either end desired. In the diagram it is placed 500 feet from one end and 1000 feet from the other. Commence description of claim at a center end monument, giving its distance and direction from center of Discovery Shaft; thence bound the claim in either direction. In description be careful to state locality of claim with reference to some natural object, or permanent monument, as will identify the claim.

93

ed

Notice of Mining Location

Mar 18 - 1911

LODE CLAIM

To All Whom It May Concern:

This Mining Claim, the name of which is the Shafter N° 3 Mining Claim, situate on lands belonging to the United States of America, and in which there are valuable mineral deposits, was entered upon and located for the purposes of exploration and purchase by Lee J. Thiers & W. H. M. Rutrick

Citizens of the United States
(Locator must insert either "a citizen of the United States," or, "who has declared his intention to become a citizen of the United States.")

the undersigned, on the 1st day of January 1909

The length of this claim is 1500 feet, and we claim 1075- feet, in a Westerly direction and 425- feet in a Easterly direction from the center of the discovery shaft, at which this notice is posted, lengthwise of the claim, together with 300 feet in width of the surface grounds, on each side of the center of said claim. The general course of the lode deposit and premises is from the Easterly to the Westerly

The claim is situated and located in the Superior Mining District, in Cochise County, in the Territory of Arizona, about 1 1/2 miles in a Southerly direction from Copper Belle Mine

And is located as abandoned property, from N.E. corner West Stack C.B. mine base N 52° 34' W. Silver Bell mill stack base N 84° 25' E & College Peak base N 115° 17' E. magnetic

The surface boundaries of the claim are marked upon the ground as follows: Beginning at A post and mound of stone scribed E. C. E. - S. S. All bearings being magnetic at a point in a N 80° E direction 425- feet from the discovery shaft (at which this notice is posted), being in the center of the East end line of said claim; thence N 15° W - 301.7 feet to a Post & mound of stone, being the North East corner of said claim; thence N 100° W - 1500 feet to a post & mound of stone, being at the North West corner of said claim; thence N 165° E - 301.7 feet to a post & mound of stone at the center of the West end of said claim; thence same course 301.7 feet to a post & mound of stone, being at the South West corner of said claim; thence N 80° E - 1500 feet to a post & mound of stone at the South East corner of said claim; thence N 15° W - 301.7 feet to the place of beginning.

All done under the provisions of Chapter Six, of Title XXXII, of the Revised Statutes of the United States, and of an Act of the General Assembly of Arizona, entitled "An Act to Revise and Codify the Laws of the Territory of Arizona," approved March 16, 1901.

Dated and posted on the ground this 1st day of January 1909

Lee J. Thiers
W. H. M. Rutrick

TERRITORY OF ARIZONA,

County of.....COCHISE..... } ss

I, *Edmund Donald*, County Recorder in and for the County and

Territory aforesaid, do hereby certify that the within instrument was filed for record at.....1:10.....o'clock,.....P.....M.,

on this.....day of.....MAR 8 - 1909.....19....., and duly recorded in Book No. 43

of.....MINING.....Records of.....COCHISE.....County, Arizona, at pages 421

WITNESS my hand and official seal the day and year first above written.

Edmund Donald

County Recorder.

1658 COMPARED

Notice of Location

LODE CLAIM

*Shapiro No 3
Superior Dist
Cochise Co
Arizona*

Dated *Jan. 1st* 1909

Filed and Recorded at request of

Edmund Donald

MAR 8 - 1909 A. D. 19

at *1:10 P* M.

Book *43 Record of Mines*

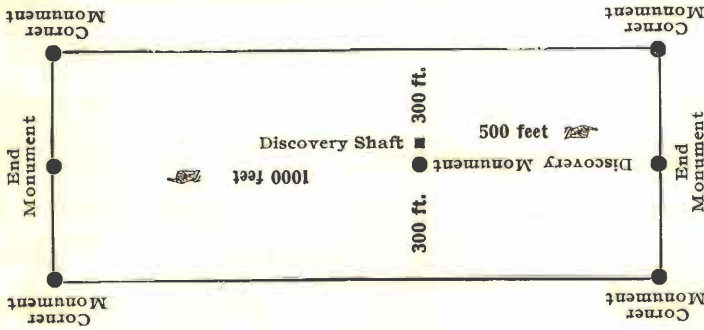
Pages *421*

Edmund Donald
County Recorder.

By
Deputy Recorder.

THE H. H. McNEIL CO., PRINTERS, PHOENIX, ARIZONA.

ed



This diagram is to give locator a general idea of plan of location under the new law. The Discovery Shaft can be in the center of claim or any distance from either end desired. In the diagram it is placed 500 feet from one end and 1000 feet from the other. Commence description of claim at a center end monument, giving its distance and direction from center of Discovery Shaft; thence bound the claim in either direction. In description be careful to state locality of claim with reference to some natural object, or permanent monument, as will identify the claim.

Notice of Mining Location

Mar 18-1909

LODE CLAIM

To All Whom It May Concern:

This Mining Claim, the name of which is the Shafter No 4 Mining Claim, situate on lands belonging to the United States of America, and in which there are valuable mineral deposits, was entered upon and located for the purposes of exploration and purchase by Lee J. Thiers & W. H. M. Kittrick Citizens of the United States

(Locator must insert either "a citizen of the United States," or, "who has declared his intention to become a citizen of the United States.") the undersigned, on the 1st day of January 1909 The length of this claim is 1500 feet, and we claim 774 feet, in a Easterly direction and 726 feet in a Westerly direction from the center of the discovery shaft, at which this notice is posted, lengthwise of the claim, together with 300 feet in width of the surface grounds, on each side of the center of said claim. The general course of the lode deposit and premises is from the Easterly to the Westerly

The claim is situated and located in the Surquoise Mining District, in Cochise County, in the Territory of Arizona, about 1 1/2 miles in a South Easterly direction from Copper Bell mine And is located as abandoned property.

From S.E. corner, C.Q. smelter stack base N 139° 25' E. College Peak monument White Mt. N 34° 04' W. + West Stack C.B. mine N 49° 55' W. N 114° 12' E

The surface boundaries of the claim are marked upon the ground as follows: Beginning at a post & mound of stone scribed N.C.E. - S. 4 And all bearings magnetic, at a point in a N 100° W direction 726 feet from the discovery shaft (at which this notice is posted), being in the center of the WEST end line of said claim; thence N 165° E - 301.7 feet to a post & mound of stone, being the South West corner of said claim; thence N 80° E - 1500 feet to a post & mound of stone, being at the South East corner of said claim; thence N 15° W - 301.7 feet to a post & mound of stone at the center of the East end of said claim; thence same course 301.7 feet to a post & mound of stone being at the North East corner of said claim; thence N 100° W - 1500 feet to a post & mound of stone at the North West corner of said claim; thence N 165° E - 301.7 feet to the place of beginning.

All done under the provisions of Chapter Six, of Title XXXII, of the Revised Statutes on the United States, and of an Act of the General Assembly of Arizona, entitled "An Act to Revise and Codify the Laws of the Territory of Arizona," approved March 16, 1901.

Dated and posted on the ground this 1st day of January 1909
Lee J. Thiers
W. H. M. Kittrick

TERRITORY OF ARIZONA,

County of..... COCHISE

ss

I, *Ed M. Donald*, County Recorder in and for the County and

Territory aforesaid, do hereby certify that the within instrument was filed for record at..... 1:10..... o'clock,..... M.,

on this..... day of..... MAR 8 - 1909..... 19....., and duly recorded in Book No. 43

of..... COCHISE..... Records of..... COCHISE..... County, Arizona, at pages 422

WITNESS my hand and official seal the day and year first above written.

Ed M. Donald

County Recorder.

90 1659

COMPARED

Notice of Location

LODE CLAIM

Sapphire No 4

Argonnes Dist

Whitely Ct

Arizona

Dated *Jan 1st* 19*09*

Filed and Recorded at request of *Lee S. Thiers*

MAR 8 - 1909 A. D. 19

at *1:10 P* M.

Book *43 Records of Minis*

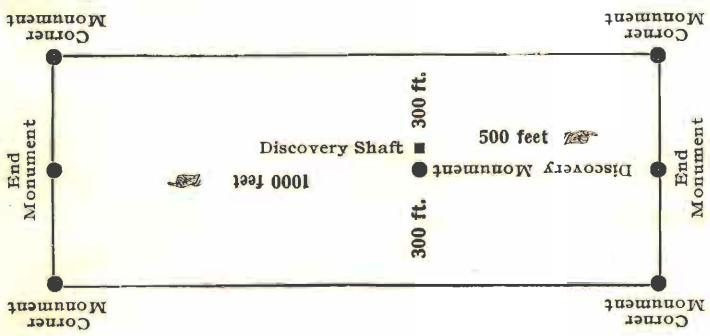
Pages *422*

Ed M. Donald
County Recorder.

By *Ed M. Donald* Deputy Recorder.

THE H. H. MCNEIL CO., PRINTERS, PHOENIX, ARIZONA.

Ed



This diagram is to give locator a general idea of plan of location under the new law. The Discovery Shaft can be in the center of claim or any distance from either end desired. In the diagram it is placed 500 feet from one end and 1000 feet from the other. Commence description of claim at a center end monument, giving its distance and direction from center of Discovery Shaft; thence bound the claim in either direction. In description be careful to state locality of claim with reference to some natural object, or permanent monument, as will identify the claim.

MAR 18-1911

Notice of Mining Location

LODE CLAIM

To All Whom It May Concern:

This Mining Claim, the name of which is the Shafter N° 5-
Mining Claim, situate on lands belonging to the United States of America, and in which there
are valuable mineral deposits, was entered upon and located for the purposes of exploration and
purchase by Lee J. Thiers & W.H.M. Pittnick

Citizens of the United States
(Locator must insert either "a citizen of the United States," or, "who has declared his intention to become a citizen of the United States.")

the undersigned, on the 1st day of January 1909

The length of this claim is 1500 feet,
and 278 claim 573 feet,
in a Westerly direction and 927 feet in a Easterly direction from
the center of the discovery shaft, at which this notice is posted, lengthwise of the claim, together
with 300 feet in width of the surface grounds, on each
side of the center of said claim. The general course of the lode deposit and premises is from the
Easterly to the Westerly

The claim is situated and located in the Turquoise Mining District, in
Cochise County, in the Territory of Arizona, about 1 3/4 miles
in a Southerly direction from Copper Bell mine and
is located as abandoned property. From N.E. corner
C.P. smelter stack bears N 139° 25' E. College Peak N 114° E.
monument White Mt. N 34° 04' W & West stack C.B. mine N 49° 55' W

The surface boundaries of the claim are marked upon the ground as follows: Beginning at
A post & mound of stone scived H.C.F. - S. 6:
and all bearings magnetic.

at a point in a N 100° W - 373 direction 573 feet from
the discovery shaft (at which this notice is posted), being in the center of the West
end line of said claim; thence N 165° E - 301.7 feet to a Post & mound of stone
South West, being the South West corner of said claim; thence
N 80° E - 1500 feet to a Post & mound of stone, being at the
South East corner of said claim; thence N 15° W - 301.7 feet
to a Post & mound of stone at the center of the East end of said claim;
thence same course 301.7 feet to a Post & mound of stone, being at the
North East corner of said claim; thence N 100° W - 1500
feet to a post & mound of stone at the North West corner of said claim;
thence N 165° E - 301.7 feet to the place of beginning.

All done under the provisions of Chapter Six, of Title XXXII, of the Revised Statutes on
the United States, and of an Act of the General Assembly of Arizona, entitled "An Act to
Revise and Codify the Laws of the Territory of Arizona," approved March 16, 1901.

Dated and posted on the ground this 1st day of January 1909

Lee J. Thiers
W.H.M. Pittnick

TERRITORY OF ARIZONA, }
County of..... COCHISE } ss

I,..... *C. M. Donald*, County Recorder in and for the County and Territory aforesaid, do hereby certify that the within instrument was filed for record at..... 1:10 o'clock,..... M., on this..... day of..... MAR 8 - 1909 19....., and duly recorded in Book No. *48* of..... MINING Records of..... COCHISE County, Arizona, at pages..... *423*.....

WITNESS my hand and official seal the day and year first above written.

C. M. Donald
.....
County Recorder.

1660

COMPARED

Notice of Location

LODE CLAIM

*Shafter No 6 -
Junguis ditto
Cochise Co
Arizona*

Dated..... *Jan 1st* 1909

Filed and Recorded at request of

L. J. Thiers

MAR 8 - 1909 A. D. 19.....

at..... *1:10* M.

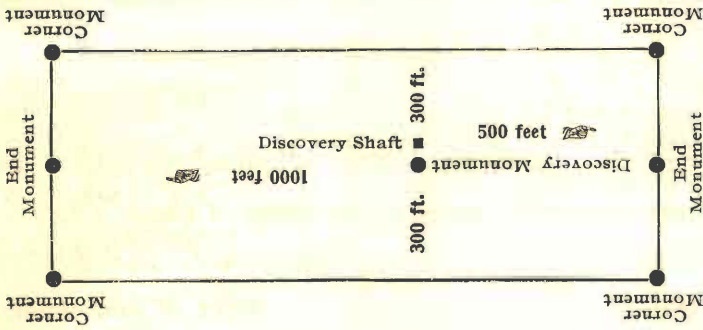
Book..... *48 Records of Mining*

Pages..... *423*
C. M. Donald
County Recorder.

By.....
Deputy Recorder.

THE H. H. McNEIL CO., PRINTERS, PHOENIX, ARIZONA.

pd



This diagram is to give locator a general idea of plan of location under the new law. The Discovery Shaft can be in the center of claim or any distance from either end desired. In the diagram it is placed 500 feet from one end and 1000 feet from the other. Commence description of claim at a center end monument, giving its distance and direction from center of Discovery Shaft; thence bound the claim in either direction. In description be careful to state locality of claim with reference to some natural object, or permanent monument, as will identify the claim.

Notice of Mining Location

LODE CLAIM

To All Whom It May Concern:

This Mining Claim, the name of which is the Shafter No 6
Mining Claim, situate on lands belonging to the United States of America, and in which there
are valuable mineral deposits, was entered upon and located for the purposes of exploration and
purchase by A. J. Thiers & W. H. M. Pittrick

Citizens of the United States
(Locator must insert either "a citizen of the United States," or, "who has declared his intention to become a citizen of the United States.")

the undersigned, on the 1st day of January 1909

The length of this claim is 1600 feet,
and we claim 1164 feet,
in a Easterly direction and 336
feet in a Westerly direction from

the center of the discovery shaft, at which this notice is posted, lengthwise of the claim, together
with 300 feet in width of the surface grounds, on each
side of the center of said claim. The general course of the lode deposit and premises is from the

Easterly to the Westerly

The claim is situated and located in the Purquoise Mining District, in
Cochise County, in the Territory of Arizona, about 2 miles

in a South Easterly direction from Copper Belle Mine and
is located at abandoned property. From N.E. corner, West stack C.B.
mine bears N 48° 56' W. College Peak N 114° 40' E. C.Q. smelter stack
N 139° 53' E and monument Q'zite Mt. N 33° 15' W

The surface boundaries of the claim are marked upon the ground as follows: Beginning at

A post & mound of stone ^{Scribed W.C.E. - P. 6} and all bearings magnetic

at a point in a N 100° W direction 336 feet from
the discovery shaft (at which this notice is posted), being in the center of the West
end line of said claim; thence N 165° E - 301.7 feet to a Post & mound of
stone, being the South West corner of said claim; thence
N 80° E - 1500 feet to a post & mound of stone, being at the
South East corner of said claim; thence N 15° W - 301.7 feet
to a post & mound of stone at the center of the East end of said claim;
thence same course 301.7 feet to a post & mound of stone, being at the
North East corner of said claim; thence N 100° W - 1600
feet to a post & mound of stone at the North West corner of said claim;
thence N 165° E - 301.7 feet to the place of beginning.

All done under the provisions of Chapter Six, of Title XXXII, of the Revised Statutes on
the United States, and of an Act of the General Assembly of Arizona, entitled "An Act to
Revise and Codify the Laws of the Territory of Arizona," approved March 16, 1901.

Dated and posted on the ground this 1st day of January 1909

A. J. Thiers
W. H. M. Pittrick

TERRITORY OF ARIZONA,

County of.....COCHISE..... } SS

I,.....*Ed M. Donald*....., County Recorder in and for the County and Territory aforesaid, do hereby certify that the within instrument was filed for record at.....1:10.....o'clock,.....P.....M., on this.....**MAR 8 - 1909**.....day of.....19....., and duly recorded in Book No.....**43**..... of.....**MINING**.....Records of.....**COCHISE**.....County, Arizona, at pages.....**424**.....

WITNESS my hand and official seal the day and year first above written.

.....*Ed M. Donald*.....
County Recorder.

COMPARED
Notice of Location

LODE CLAIM

Shapiro M & Co
Argonville Dist
Cochise Co
Arizona

Dated *Jan 1st* 19*09*

Filed and Recorded at request of

E. J. Thiers

MAR 8 - 1909 A. D. 19.....

at *1:10* P.....M.

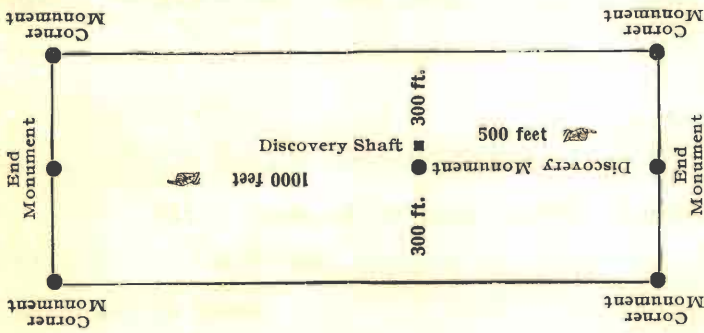
Book *43 Records of Mining*

Pages *424*

.....*Ed M. Donald*.....
County Recorder.

By.....
Deputy Recorder.

THE H. H. McNEIL CO., PRINTERS, PHOENIX, ARIZONA.



This diagram is to give locator a general idea of plan of location under the new law. The Discovery Shaft can be in the center of claim or any distance from either end desired. In the diagram it is placed 500 feet from one end and 1000 feet from the other. Commence description of claim at a center end monument, giving its distance and direction from center of Discovery Shaft; thence bound the claim in either direction. In description be careful to state locality of claim with reference to some natural object, or permanent monument, as will identify the claim.

90
1661

ed

Notice of Mining Location

Mar 8-1917

LODE CLAIM

To All Whom It May Concern:

This Mining Claim, the name of which is the Shafter No 7 Mining Claim, situate on lands belonging to the United States of America, and in which there are valuable mineral deposits, was entered upon and located for the purposes of exploration and purchase by L. J. Thiers & W. H. M. Kittrick

Citizens of the United States
(Locator must insert either "a citizen of the United States" or, "who has declared his intention to become a citizen of the United States.")

the undersigned, on the 1st day of January 1909

The length of this claim is 1500 feet,

and we claim 285 feet,

in a Westerly direction and

1215 feet in a Easterly direction from

the center of the discovery shaft, at which this notice is posted, lengthwise of the claim, together with 300 feet in width of the surface grounds, on each

side of the center of said claim. The general course of the lode deposit and premises is from the Easterly to the Westerly

The claim is situated and located in the Surgeon Mining District, in

Cochise County, in the Territory of Arizona, about 2 1/4 miles

in a South Easterly direction from Copper Belle mine and is located as abandoned property. From West Center End College Peak base N 114° 10' E. Copper Queen smelter stack N 140° 5' E monument Aztec Mt. N 27° 50' W.

The surface boundaries of the claim are marked upon the ground as follows: Beginning at

A post & mound of stone scribed N.C.E.S. 7. and all bearings magnetic

at a point in a N 100° W direction 285 feet from

the discovery shaft (at which this notice is posted), being in the center of the West

end line of said claim; thence N 165° E - 301.7 feet to a post & mound

of stone, being the South West corner of said claim; thence

N 80° E - 1500 feet to a post & mound of stone, being at the

South East corner of said claim; thence N 15° W - 301.7 feet

to a post & mound of stone at the center of the East end of said claim;

thence same course 301.7 feet to a post & mound of stone, being at the

North East corner of said claim; thence N 100° W - 1500

feet to a post & mound of stone at the North West corner of said claim;

thence N 160° E - 301.7 feet to the place of beginning.

All done under the provisions of Chapter Six, of Title XXXII, of the Revised Statutes on the United States, and of an Act of the General Assembly of Arizona, entitled "An Act to Revise and Codify the Laws of the Territory of Arizona," approved March 16, 1901.

Dated and posted on the ground this 1st day of January 1909

L. J. Thiers
W. H. M. Kittrick

TERRITORY OF ARIZONA, }
County of.....COCHISE..... } SS

I,.....*C. M. Donald*....., County Recorder in and for the County and Territory aforesaid, do hereby certify that the within instrument was filed for record at.....1:10.....o'clock,.....M., on this.....day of.....MAR 8 - 1909.....19....., and duly recorded in Book No.....43..... of.....MINING.....Records of.....COCHISE.....County, Arizona, at pages.....425.....

WITNESS my hand and official seal the day and year first above written.

.....*C. M. Donald*.....
County Recorder.

90 1662

COMPARED

Notice of Location

LODE CLAIM

Shaffer No 7
Imperial Dist
Cochise Co
Arizona

Dated *Jan 1st* 1909

Filed and Recorded at request of

L. D. Shier

MAR 8 - 1909 A. D. 19.....

at *1:10* P. M.

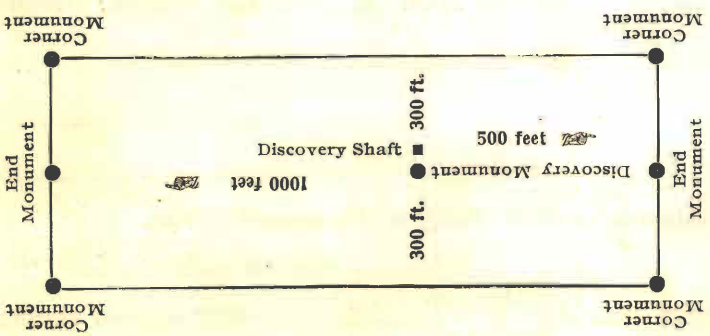
Book *43 Record of Mining*

Pages *425*

C. M. Donald
County Recorder.

By.....
Deputy Recorder.

THE H. H. McNEIL CO., PRINTERS, PHOENIX, ARIZONA.



This diagram is to give locator a general idea of plan of location under the new law. The Discovery Shaft can be in the center of claim or any distance from either end desired. In the diagram it is placed 500 feet from one end and 1000 feet from the other. Commence description of claim at a center end monument, giving its distance and direction from center of Discovery Shaft; thence bound the claim in either direction. In description be careful to state locality of claim with reference to some natural object, or permanent monument, as will identify the claim.

U. S. SURVEYOR-GENERAL'S FINAL CERTIFICATE ON FIELD NOTES.

Department of the Interior,

OFFICE OF U. S. SURVEYOR-GENERAL,

Phoenix, Arizona,

February 16, 1918.

I, U. S. Surveyor-General for District of Arizona

do hereby certify that the foregoing transcript of the Field Notes, return and approval of the survey of the mining claim of

Tejon Mining Co.

known as the Shafter, Shafter No. 2, Shafter No. 3, Shafter No. 4, Shafter No. 5, Shafter No. 6 and Shafter No. 7 lodes. situate in

Turquoise

Mining District, Cochise County, Arizona.

in Sections 4 & 9, Township No. 20 S., Range No. 25 E., and

designated as Survey No. 3395, has been correctly copied from the originals on file in

this office; that said Field Notes furnish such an accurate description of said mining claim as will, if incorporated into a patent, serve fully to identify the premises, and that such reference is made therein to natural objects or permanent monuments as will perpetuate and fix the *locus* thereof.

And I further certify that five hundred dollars' worth of labor has been expended or improved or for each of
 improvements made upon said mining claims by claimant or its grantors, and that said improvements consist of 15 shafts, 2 cuts and 1 road, total value \$5967.

A one-seventh interest, value \$107, in the mine road, is credited to each of the claims in this survey, as the surveyor states said road was built for the express purpose of working the claims of this survey.

Improvement No. 3 on the Shafter No. 7 lode is a common improvement for the benefit and development of the Shafter No. 5, Shafter No. 6, Shafter No. 7 and Shafter No. 4 lodes, and a one-fourth interest in said improvement is therefore credited to each of the said four lodes, value of one-fourth interest, \$350.

and that no portion of said labor or improvements has been included in the estimate of expenditures upon any other claim.

I further certify that the plat thereof, filed in the U. S. Land Office at Phoenix,

Arizona, is correct and in conformity with the foregoing Field Notes.

Frank P. Trott,

United States Surveyor-General for Arizona.

4-687.

SURVEYOR-GENERAL'S CERTIFICATE OF APPROVAL OF FIELD
NOTES AND SURVEY OF MINING CLAIM.

Department of the Interior,

OFFICE OF U. S. SURVEYOR-GENERAL,

Phoenix, Arizona,

February 16, 1918.

I, U. S. Surveyor-General for District of Arizona

do hereby certify that the foregoing and hereto attached Field Notes and Return of the Survey of the
Mining Claim of

Tejon Mining Co.

, known as the

Shafter, Shafter No. 2, Shafter No. 3, Shafter No. 4,
Shafter No. 5, Shafter No. 6 and Shafter No. 7 lodes.

situate in Turquoise mining district,

Cochise County, Arizona.

in Section s 4 & 9, Township No. 20 S., Range No. 25 E.

, designated as Survey No. 3395

executed by John A. Rockfellow, United States Mineral

Surveyor, May 23-June 22, 1917, under my instructions dated

May 8, 1917, have been critically examined and the necessary cor-

rections and explanations made, and the said Field Notes and Return, and the Survey they describe,

are hereby approved. A true copy of the copy of the location certificate filed by the applicant for

survey is included in the field notes.



U. S. Surveyor-General for Arizona.