

MINERAL SURVEY No. 3403

MAR 13 1918

LOT No. 340

Arizona Land District.

FIELD NOTES

OF THE SURVEY OF THE MINING CLAIM OF

J. C. Bullard

KNOWN AS THE  
Augustine, Sullai, South Wing, Chancellors, Amazon, Napoleon, Newboms, Service, Jay Bird, Nevada, & Burke, North Extension lodes  
Pierce

Mining District,

Ganapai County, Arizona

Sections 2, 9, 10, 11 & 12 Township 8 N., Range 10 W.

Surveyed under instructions dated May 25 - 1917 & June 25 - 1917

by William H. Merritt  
U. S. Mineral Surveyor.

Claim located See Location map, 19

Survey commenced June 7, 1917

Survey completed June 29, 1917

Address of claimant E. S. Clark, Atty, Prescott Arizona

DATES OF AMENDED LOCATIONS.

See Location map

SURVEY NO. 3403

BUTTE LODE.

Beginning at cor. No. 1. Identical with the loc. and with  
cors. 2, Jay Bird, 4, Nevada lodes of this sur. and 4,  
Producer lode, sur. 2467.

A malpais stone 4x10x16 ins. with mound of stone and  
chiseled x-4P-2467. I chiseled 1B-2JB-4N-3403 on sides  
facing these lodes. Whence  $\frac{1}{4}$  cor. between secs. 11 and 12,  
T.8N., R.10 W. brs. S.89°35'E. 1187.56 ft.

No bearings available. Loc. cor. mound of stone 3x3 ft.

Feet

Thence S. 7°12'E. Va. 14°E.

1500.

To, cor. No. 2. Identical with the loc. and with cor. 3  
Nevada lode of this survey.

A malpais stone 4x6x24 ins. set 12 ins. in the ground  
with mound of stone. Chiseled x-2B-3N-3403 on sides facing  
these lodes. No bearings available. Loc. cor. mound of  
stone 3x3 ft.

Thence S. 82°48' W. Va. 14° E.

300.

South center end. Identical with the loc. A mound of  
stone 3x3 ft.

600.

To cor. No. 3. Identical with the loc.

A malpais stone 4x6x24 ins. set 12 ins. in the ground  
with mound of stone. Chiseled x-3B-3403 on side facing  
this lode. No bearings available. Loc. cor. mound of stone  
3x3 ft.

Thence N. 7°12' W. Va. 14° E.

900.

Cor. 4, International lode, survey 2467.

1409.78

Intersect line 2-3 of Little Chute lode, sur. 996, at  
N. 75°53'W. 458.52 ft. from cor. 2.

1500.

To cor. No. 4. Identical with the loc. and with cor. 1 of  
Producer lode, sur. 2467.

A malpais stone 10x6x12 ins. with mound of stone. Chiseled  
x-1P-2467. I chiseled 4B-3403 on side facing this lode.

SURVEY NO. 3403 -continued.

BUTTE LODE -continued.

Whence cor. 2 of Little Chute lode, sur. 996, brs. S.66° 10½' E. 498.27 ft. No bearings available. Loc. cor. mound of stone 3x3 ft.

Feet

Thence N. 82°48' E. Va. 14° E.

300. North center end. Identical with the loc. and with the S.C.E. of Producer lode, sur. 2467. A mound of stone 3x3 ft.

527.40 Intersect line 1-2 of Little Chute lode, sur. 996, at N.14°7'E. 275.77 ft. from cor. 2.

600. To cor. No. 1, the place of beginning.

NEVADA LODE.

Beginning at cor. No. 1. Identical with the loc. and with cors. 1, Jay Bird and 2, Venice lodes of this sur. A rock in place 4x6x1 ft. with mound of stone. Chiseled x-1N-1JB-2V-3403. Whence ¼ cor. between Sess. 11 and 12, T.8 N., R.10 W. brs. S.81°57'E. 598.16 ft. No bearings available. Loc. cor. mound of stone 3x3 ft.

Thence S. 7°12'E. Va. 14° E.

1500. To cor. No. 2. Identical with the loc. A malpais stone 4x8x30 ins. set 15 ins. in the ground with mound of stone. Chiseled x-2N-3403 on side facing this lode. No bearings available. Loc. cor. mound of stone 3x3 ft.

Thence S.82°48'W. Va. /14° E.

300. South center end. Identical with the loc. A mound of stone 3x3 ft.

600. To cor. No. 3. Identical with the loc. and with cor. 2, Butte lode of this sur. hereinbefore described.

SURVEY NO. 3403-continued.

NEVADA LODE -continued.

Feet Thence N.7°12'W. Va. 14°E.  
1500. To cor. No. 4. Identical with the loc. and with cōrs. 1, Butte, 2 Jay Bird lodes of this sur. and 4, Producer lode of sur. 2467, hereinbefore described,

Thence N. 82°48'E. Va. 14°E.

300. North center end. Identical with the loc. and with the S.C.E. Jay Bird lode of this sur. A mound of stone 3x3 ft.  
600. To cor. No. 1, the place of beginning.

JAY BIRD LODE.

Beginning at cor. No. 1. Identical with the loc. and with cōrs. 1, Nevada and 2, Venice lodes of this sur. hereinbefore described. Whence  $\frac{1}{4}$  cor. between secs. 11 and 12, T.8 N., R.10 W. brs. S.81°57'E. 598.16 ft.

Thence S.82°48'W. Va. 14° E.

300. South center end. Identical with the loc. and with the N.C.E. Nevada lode of this sur. hereinbefore described.

600. To cor. No. 2. Identical with the loc. and with cōrs. 4, Nevada and 1, Butte lodes of this sur. and 4, Producer lode, sur. 2467, hereinbefore described. Whence cor. 6 of Little Chute lode, sur. 996, brs. N.1°19 $\frac{1}{2}$ 'E. 305.42 ft.  
Cor. 6 of Oneida lode, sur. 995, brs. N.3°26'E. 421.85 ft.

Thence N.7°12'W. Va. 14° E.

186.06 Intersect line 6-1 of Little Chute lode, sur. 996, at S.14°7'W. 124.51 ft. from cor. 6.

319.71 Intersect line 6-6 of Little Chute lode, sur. 996, at N.75°53'W. 48.58 ft. from cor. 6.

379.50 Intersect line 6-1 of Oneida lode<sup>Sur. 995</sup> at S.58°32'W. 85.40 ft. from cor. 6.

587.29  
~~527.50~~ Intersect line 5-6 of Oneida lode, sur. 995, at N.75<sup>31°</sup>~~53°~~ W. 189.43 ft. from cor. 6.

1500. To cor. No. 3.

SURVEY NO. 3403 -continued.

JAY BIRD LODE.

Identical with the loc. and with cor.3, Producer lode, sur. 2467.

A granite stone 4x8x15" with mound of stone. Chiseled x-3P-2467. I chiseled 3JB-3403 on side facing this lode. No bearings available. Loc. cor. mound of stone 3x3 ft.

Feet Thence N. 82°48'E. Va. 14°E.

300. North center end. Identical with the loc. and with cor. 3, Napoleon lode of this survey and with cor. 4, Rattler lode, sur. 2467, hereinafter described.

600. To cor. No.4. Identical with the loc. and with cor.3, Venice lode of this survey. A sandstone 4x6x24 ins. set 12 ins. in the ground with mound of stone. Chiseled x-4JB-3V-3403 on sides facing these lodes. No bearings available. Loc. cor. mound of stone 3x3 ft.

Thence S.7°12'E. Va. 14°E.

1500. To cor. No. 1, the place of beginning.

VENICE LODE.

Beginning at cor. No. 1. Identical with the loc.

A malpais stone 4x8x24 ins. set 12 ins. in the ground with mound of stone. Chiseled x-1V-3403 on side facing this lode. Whence 1/4 cor. between secs. 11 and 12, T.8 N., R. 10 W. brs. S.1°5'W. 159.03 ft.

Thence S.82°48'W. Va. 14°E.

3.02 Intersect line between secs. 11 and 12, T.8 N., R.10 W. at N.0°1'W. 158.56 ft. from 1/4 sec. cor. and S.0°1'E. 2481.44 ft. from cor. of secs. 1,2,11,12.

300. South center end. Identical with the loc. A mound of stone 3x3 ft.

600. To cor. No. 2. Identical with the loc. and with cors.1, Nevada and 1, Jay Bird lodes of this sur. hereinbefore described.

SURVEY NO. 3403 -continued.

VENICE LODE-continued.

Feet                    Thence N. 7°12'W. Va 14° E.

1500.    To cor. No. 3. Identical with the loc. and with cor. 4,  
Jay Bird lode of this sur. hereinbefore described.

Thence N.82°48'E. Va. 14° E.

300.    North center end. Identical with the loc. A mound of  
stone 3x3 ft.

395.    Cross road, bears N.30°W. and S.30°E.

600.    To cor. No. 4. Identical with the loc. and with cor. 2,  
Napoleon lode of this sur.

A malpais stone 4x8x30 ins. set 15 ins. in the ground  
with mound of stone. Chiseled x-4V-2N-3403 on sides  
facing these lodes. No bearings available. Loc. cor.  
mound of stone 3x3 ft.

Thence S.7°12'E. Va. 14°E.

400.    Cross road, bears N.38°W. and S.38°E.

900.    Cor. 3, Amazon lode of this survey.

1476.07 intersect line between secs.11 and 12, T.8 N.,R.10 W. at  
N.0°1'W. 182.68 ft. from  $\frac{1}{4}$  sec. cor. and S.0°1'E. 2457.32  
ft. from cor. of secs. 1,2,11 and 12.

1500.    To cor. No. 1, the place of beginning.

NAPOLEON LODE.

Beginning at cor. No. 1. Identical with the loc. and  
with cors.1, New <sup>born</sup> ~~Born~~ and 4, Amazon lodes of this survey.

A malpais stone 4x8x24 ins. set 12 ins. in the ground  
with mound of stone. Chiseled x-1NA-4A-1N-3403 on sides  
facing these lodes. Whence cor. to secs. 1,2,11 and 12,  
T.8 N.,R.10 W. brs. N.<sup>33</sup>55°8'E. 474.78 ft. No bearings  
available. Loc. cor. mound of stone 3x3 ft.

Thence S.7°12'E. Va. 14° E.

300.    East center end. Identical with the loc. A mound of stone  
3x3 ft.

SURVEY NO. 3403 -continued.

NAPOLEON LODGE -continued.

- Feet  
400. Cross wash, 20 ft. wide, course S.20°E.  
600. To cor. No. 2. Identical with the loc. and with cor. 4,  
Venice lode of this sur. hereinbefore described.

Thence S.82°48'W. Va. 14° E.

- 205 Cross road, bears N.30°W. and S.30°E.  
300. North center end Venice lode of this survey.  
600. Cors. 3, Venice and 4, Jay Bird lodes of this survey.  
900. To cor. No. 3. Identical with the loc. and with cor. 4,  
Rattler lode, sur. 2467, and with the N.C.E. Jay Bird  
lode of this survey.

A granite stone 6x10x12 ins. with mound of stone.  
Chiseled x-4R-2467. I chiseled 3N-3403 on side facing  
this lode. No bearings available. Loc. cor. mound of  
stone 3x3 ft.

Thence N.7°12'W. Va. 14° E.

300. West center end. Identical with the loc. A mound of  
stone 3x3 ft.  
500. Cross road, bears N.57°15'W. and S.57°15'E.  
600. To cor. No. 4. Identical with the loc. and with cor. 3,  
Rattler lode, sur. 2467.

A granite stone 4x6x12 ins. with mound of stone. Chisel-  
ed x-3R-2467. I chiseled 4N-3403 on side facing this lode.  
No bearings available. Loc. cor. mound of stone 3x3 ft.

Thence N.82°48'E. Va. 14°E.

300. Cor. 2, New <sup>born</sup> ~~Born~~ lode of this survey.  
500. Cross wash, 20 ft. wide, course S.56°E.  
600. S.C.E. New Born lode of this survey.  
900. To cor. No. 1, the place of beginning.

SURVEY NO.. 3403 -continued.

NEW BORN LODE.

Feet. Beginning at cor. No.1. Identical with the loc. and with  
 cors.1, Napoleon and 4, Amazon lodes of this survey herein-  
 before described. Whence cor. to secs. 1,2,11 and 12, T.  
 8 N., R.10 W. brs. N.33°8'E. 474.78 ft.

Thence S.82°48'W. Va. 14° E.

300. South center end. Identical with the loc. A mound of stone  
 3x3 ft.

400. Cross wash, 20 ft. wide, course S.56°E.

600. To cor. No. 2. Identical with the loc.

A malpais stone 4x6x24 ins. set 12 ins. in the ground  
 with mound of stone. Chiseled x-2N-3403 on side facing  
 this lode. No bearings available. Loc. cor. mound of stone  
 3x3 ft.

Thence N.7°12'W. Va. 14° E.

90. Cross wash 20 ft. wide, course East.

475.73 Intersect line between secs.2 and 11, T.8 N., R.10 W. at  
 S.89°57'W. 914.40 ft. from cor. to secs.1,2,11 and 12,  
 and N.89°57'E. 1726.26 ft. from  $\frac{1}{4}$  sec. cor.

1500. To cor. No. 3. Identical with the loc.

A rock in place 3x15x3 ft. with mound of stone. Chiseled  
 x-3N-3403. No bearings available. Loc. cor. mound of  
 stone 3x3 ft.

Thence N.82°48'E. Va. 14° E.

300. North center end. Identical with the loc. A mound of  
 stone 3x3 ft.

600. To cor. No. 4. Identical with the loc.

A malpais stone 4x6x24 ins. set 12 ins. in the ground  
 with mound of stone. Chiseled x-4N-3403 on side facing  
 this lode. No bearings available. Loc. cor. mound of  
 stone 3x3 ft.



SURVEY NO. 3403 -continued.

NEWBORN LODE -continued.

- Feet Thence S.7°12'E. Va. 14° E.
- 1099.53 Intersect line between secs.2 and 11, T.8 N.,R.10 W. at S.89°57'W.309.70 ft. from cor. to secs. 1,2,11 and 12, and N.89°57'E.2330.96 ft. from  $\frac{1}{4}$  sec. cor.
1500. To cor. No.1, the place of beginning.

AMAZON LODE.

Beginning at cor. No.1. Identical with the loc. and with cors.1, Sulla and 1, Chancellor lodes of this survey.

A malpais stone 4x6x24 ins. set 12 ins. in the ground with mound of stone. Chiseled x-1A-1C-1S-3403 on sides facing these lodes. Whence cor. to secs. 1,2,11 and 12, T.8 N.,R.10 W. brs. N.46°10'W. 465.45 ft. No bearings available. Loc. cor. mound of stone 3x3 ft.

Thence S. 7°12'E. Va.14° E.

1290. Cross wash 20 ft. wide, course S.59°E.
1485. Cross road, bears N.42°W. and S.42°E.
1500. To cor. No. 2. Identical with the loc, and with cor. 4, Chancellor lode of this survey.

A malpais stone 4x10x26 ins. set 13 ins. in the ground with mound of stone. Chiseled x-2A-4C-3403 on sides facing these lodes. No bearings available. Loc. cor. mound of stone 3x3 ft.

Thence S.82°48'W. Va. 14° E.

300. South center end. Identical with the loc. A mound of stone 3x3 ft.
- 527.40 Intersect line between secs. 11 and 12, T.8 N.,R.10 W. at N.0°1'W. 763.29 ft. from  $\frac{1}{4}$  cor. and S.0°1'E.1876.71 ft. from cor. of secs.1,2,11 and 12.
600. To cor. No.3. Identical with the loc.

A malpais stone 4x12x24 ins. set 12 ins. in the ground with mound of stone. Chiseled x-3A-3403 on side facing this lode.

SURVEY NO. 3403-continued.

AMAZON LODGE -continued.

No bearings available. Loc. cor. mound of stone with post.

Feet Thence N.7°12'W. Va. 14° E.

500. Cross road, bears N.38°W and S.38°E.

900. Cor. 4, Venice and 2, Napoleon lodes of this survey.

1100. Cross wash 20 ft. wide, course S.20°E.

1200. E.C.E. Napoleon lode of this survey.

1500. To cor. No. 4. Identical with the loc. and with cors. 1, Napoleon and 1, New Born lodes of this survey, hereinbefore described.

Thence N.82°48'E. Va. 14° E.

261.65 Intersect line between secs. 11 and 12, T.8 N., R.10 W. at N.0°1'W. 2275.21 ft. from  $\frac{1}{4}$  sec. cor. and S.0°1'E.

364.79 ft. from cor. to secs. 1, 2, 11 and 12.

300. North center end. Identical with the loc. A mound of stone 3x3 ft.

600. To cor. No. 1, the place of beginning.

CHANCELLOR LODGE.

Beginning at cor. No. 1. Identical with the loc. and with cors. 1, Amazon and 1, Sulla lodes of this survey hereinbefore described. Whence cor. to secs. 1, 2, 11 and 12, T.

8 N., R.10 W. brs. N.46°10'W. 465.45 ft.

Thence N.82°48'E. Va. 14° E.

300. North center end. Identical with the loc. and with the S.C.E. of Sulla lode of this survey. A mound of stone 3x3 ft.

600. To cor. No. 2. Identical with the loc. and with cors. 4, Sulla, 1, Augustus and 1, South Wing lodes of this survey.

A malpais stone 4x6x24 ins. set 12 ins. in the ground with mound of stone. Chiseled x-2C-4S-1A-1SW-3403 on sides facing these lodes. No bearings available. Loc. cor. mound of stone 3x3 ft.

SURVEY NO. 3403-continued.  
CHANCELLOR LODE -continued.

Feet  
1250. Thence S.7°12'E. Va. 14° E.  
Cross road, bears N.65°E. and S.65°W.  
1500. To cor. No.3. Identical with the loc. and with cor. 4 of South Wing lode of this survey.

A malpais stone 6x14x24 ins. set 12 ins. in the ground with mound of stone. Chiseled x-3C-4SW-3403 on sides facing these lodes. No bearings available. Loc. cor. mound of stone 3x3 ft.

280. Thence S.82°48'W. Va. 14° E.  
Cross road, bears N.7°15'W. and S.7°15'E.

300. South center end. Identical with the loc. A mound of stone 3x3 ft.

370. Cross wash 20 ft. wide, course S.39°E.

560. Cross road, bears N.70°W. and S.70°E.

600. To cor. No. 4. Identical with the loc. and with cor. 2, Amazon lode of this survey hereinbefore described.

Thence N.7°12'W. Va. 14° E.

15. Cross road, bears N.42°W and S.42° E.

210. Cross wash 10 ft. wide, course S.58°E.

1500. To cor. No. 1, the place of beginning.

SOUTH WING LODE.

Beginning at cor. No.1. Identical with the loc. and with cors.1, Augustus, 4, Sulla and 2, Chancellor lodes of this survey hereinbefore described. Whence cor. to secs. 1, 2, 11 and 12, T.8 N., R.10 W. brs. N.75°8'W. 963.25 ft.

Thence N.82°48'E. Va.14°E.

180. Cross road bears N.20°W. and S.20°E.

300. North center end. Identical with the loc. and with the S.C.E. of Augustus lode of this survey. A mound of stone 3x3 ft.

Feet  
600.

SURVEY NO. 3403 -continued.-

SOUTH WING LODGE -continued.

To cor. No. 2. Identical with the loc, and with cor. 4, Augustus lode of this survey.

A malpais stone 6x8x24 ins. set 12 ins. in the ground with mound of stone. Chiseled x-2SW-4A-3403 on sides facing these lodes. No bearings available. Loc. cor. mound of stone 3x3 ft.

Thence S.7°12'E. Va.14°E.

1030. Cross road, bears N.57°E. and S.57°W.

1500. To cor. No. 3. Identical with the loc.

A malpais stone 4x12x24 ins. set 12 ins. in the ground with mound of stone. Chiseled x-3SW-3403 on side facing this lode. No bearings available. Loc. cor. a post 4 ins. diam. and 4 ft. high in mound of stone.

Thence S.82°48'W? Va. 14° E.

300. South center end. Identical with the loc. A mound of stone 3x3 ft.

600. To cor. No. 4. Identical with the loc, and with cor. 3, Chancellor lode of this survey hereinbefore described.

Thence N.7°12'W. Va.14°E.

250. Cross road, bears N.65°E. and S.65°W.

1500. To cor. No.1, the place of beginning.

AUGUSTUS LODGE.

Beginning at cor. No.1, Identical with the loc. and with cors. 1, South Wing, 2, Chancellor and 4, Sulla lodes of this survey hereinbefore described. Whence cor. to secs. 1, 2, 11 and 12, T.8 N., R.10 W. brs. N.75°8'W. 963.25ft.

Thence N.7°12'W. Va.14°E.

250.20 Intersect line between secs. 1 and 12, T.8 N., R.10 W, at S.89°54'W.1738.85 ft. from 1/4 sec. cor. and N.89°54'E. 899.50 ft. from cor. to secs. 1, 2, 11 and 12.

SURVEY NO. 3403 -continued -

AUGUSTUS LODGE -continued.

- Feet  
735. Cross road, bears N.35°W. and S.35°E.  
1000. Cross road, bears N.33°E. and S.33°W.  
1500. To cor. No. 2. Identical with the loc. and with the S.C.E. of North Extension lode and with cor.3 of Sulla lode, both of this survey.

A malpais stone 4x10x24 ins. set 12 ins. in the ground with mound of stone. Chiseled x-2A-3S-3403 on sides facing these lodes. No bearings available. Loc. cor. mound of stone 3x3 ft.

Thence N.82°48'E. Va. 14° E.

175. Cross wash 15 ft. wide, course S. 27° E.  
300. North center end. Identical with the loc. and with cor.4 North Extension lode of this survey hereinafter described.  
400. Cross road, bears N.56°W. and S.56°E.  
600. To cor. No. 3. Identical with the loc.

A granite stone 6x10x24 ins. set 12 ins. in the ground with mound of stone. Chiseled x-3A-3403 on side facing this lode. No bearings available. Loc. cor. mound of stone 3x3 ft.

Thence S.7°12'E. Va.14° E.

100. Cross road bears N.73°W. and S.73°E.  
480. Cross wash 15 ft. wide, course S.53° E.  
1325.06 Intersect line between secs. 1 and 12, T.8 N., R.10 W. at S.89°54'W. 1134.15 ft. from the  $\frac{1}{2}$  cor. and N.89°54'E. 1504.20 ft. from cor. to secs. 1,2,11 and 12.  
1500. To cor. No. 4. Identical with the loc. and with cor.2, South Wing lode of this survey hereinbefore described.

Thence S.82°48'W. Va.14° E.

300. South center end. Identical with the loc. and with the N.C.E. of South Wing lode of this survey hereinbefore described.

	SURVEY NO. 3403-continued
	AUGUSTUS LODE -conyinned.
Feet	
420.	Cross road bears N.20°W. and S.20°E.
600.	To cor. No. 1, the place of beginning.
<hr/>	
	SULLA LODE.
	Beginning at cor. No.1. Identical with the loc. and with cors. 1, Chancellor and 1, Amazon lodes of this survey hereinbefore described. Whence cor. to secs. 1, 2, 11 and 12, T.8 N., R.10 W. brs. N.46°10'W. 465.45 ft.
	<hr/>
	Thence N.7°12' W. Va. 14° E.
325.46	Intersect line between secs. 1 and 12, T.8 N., R.10 W, at S.89°54'W. 2343.55 ft. from the $\frac{1}{4}$ cor. and N.89°54'E. 294.80 ft. from cor. to secs. 1, 2, 11 and 12.
1500.	To cor. No. 2. Identical with the loc. A malpais stone 4x10x24 ins. set 12 ins. in the ground with mound of stone. Chiseled x-2S-3403 on side facing this lode. No bearings available. Loc. cor. mound of stone 3x3 ft.
	<hr/>
	Thence N.82°48'E Va.14° E.
300.	North center end. Identical with the loc. and with cor. 3 of North Extension lode of this survey hereinafter described.
600.	To cor. No. 3. Identical with the loc. and with the S.C.E. North Extension lode and cor. 2 of Augustus lode of this survey. hereinbefore described.
	<hr/>
	Thence S.7°12' E. Va. 14° E.
500.	Cross road, bears N.33°E. and S.33°W.
765.	Cross road, bears N.35°W. and S.35° E.
1249.80	Intersect line between secs. 1 and 12, T.8 N., R.10 W. at S.89°54'W. 1738.85 ft. from the $\frac{1}{4}$ cor. and N.89°54'E. 899.50 ft. from the cor. to secs. 1, 2, 11 and 12.
1500.	To cor. No. 4. Identical with the loc. and with cors. 1, Augustus, 1, South Wing and 2, Chancellor lodes of this sur. hereinbefore described.

SURVEY NO. 3403 -continued.

SULLA LODE-continued.

- Feet Thence S.82°48'W. Va. 14° E.
300. South center end. Identical with the loc. and with the N.C.E. Chancellor lode of this survey hereinbefore described.
600. To cor. No. 1, the place of beginning.

---

NORTH EXTENSION LODE.

Beginning at cor. No. 1. Identical with the loc.

A granite stone 4x8x24 ins. set 12 ins. in the ground with mound of stone. Chiseled x-1NE-3403 on side facing this lode. Whence  $\frac{1}{4}$  cor. between secs. 1 and 2, T.8 N., R.10 W. brs. N.19°25'E. 499.38 ft.  
No bearings available. Loc. cor. mound of stone 3x3 ft.

---

Thence S.82°48'W. Va. 14° E.

300. North center end. Identical with the loc. A mound of stone 3x3 ft.
600. To cor. No.2. Identical with the loc.

A granite stone 10x8x26 ins. set 13 ins. in the ground with mound of stone. Chiseled x-2NE-3403 on side facing this lode. No bearings available. Loc. cor. mound of stone 3x3 ft.

---

Thence S.53°36'E. Va.14° E.

- 947.58 Intersect line between secs. 1 and 2, T.8 N.,R.10 W. at N.0°1' W. 1529.34 ft. from cor. to secs. 1,2,11 and 12, and S.0°1' E. 1110.66 ft. from  $\frac{1}{4}$  sec. cor.
1500. To cor. No. 3. Identical with the loc. and with the N.C.E. Sulla lode of this survey.
- A malpais stone 6x10x24 ins. set 12 ins. in the ground with mound of stone. Chiseled x-3NE-3403 on side facing this lode. No bearings available. Loc. cor. mound of stone 3x3 ft.

SURVEY NO. 3403 -continued

NORTH EXTENSION LODE-continued

- Feet Thence N.82°48' E. Va.14° E.
300. South center end. Identical with the loc. and with cors. 3, Sulla and 2, Augustus lodes of this survey hereinbefore described.
475. Cross wash 15 ft. wide, course S.27° E.
600. To cor. No. 4. Identical with the loc. and with the N.C.E. Augustus lode of this survey.
- A granite stone 6x12x24 ins. set 12 ins. in the ground with mound of stone. Chiseled x-4NE-3403 on side facing this lode. No bearings available. Loc.cor. mound of stone 3x3 ft.
- Thence N.53°36'W. Va.14° E.
- 1292.17 Intersect line between secs. 1 and 2, T.8 N.,R.10 W. at N.0°1'W. 2043.52 ft. from cor. to secs. 1,2,11 and 12, and S.0°1'E. 596.48 ft. from the 1/4 sec. cor.
1500. To cor. No. 1, the place of beginning.

AREA

	Acres
Total area,Butte lode.....	20.661
Area in conflict with sur.996, Little Chute lode .....	1.998
Total area,Jay Bird lode.....	20.661
Area in conflict with:-	
Sur.995, Oneida lode.....	0.186
Sur. 996, Little Chute lode.....	0.069
Total area,Nevada lode.....	20.661
Venice lode.....	20.661
Napoleon lode... ..	12.397
New Born lode.....	20.661
Amazon lode.....	20.661
Chancellor lode .....	20.661
South Wing lode.....	20.661
Augustus lode.....	20.661
Sulla lode .....	20.661
North Extension lode .....	14.248



SURVEY NO. 3403 -continued

LODE LINES.

As near as can be determined from present developments the veins of the several locations in this claim extend ~~as follows~~ from their respective discovery points as follows;

Butte lode, 660 ft. S.7°12'E. and 840 ft. N.7°12'W.  
 Nevada lode, 530 ft. S.7°12'E. and 970 ft. N.7°12'W.  
 Jay Bird lode, 120 ft. S.7°12'E. and 1380 ft. N.7°12'W.  
 Venice lode, 1490 ft. S.7°12'E. and 10 ft. N.7°12'W.  
 Napoleon lode, 890 ft. S.82°48'W. and 10 ft. N.82°48'E.  
 Amazon lode, 975 ft. S.7°12'E. and 525 ft. N.7°12'W.  
 Chancellor lode, 1150 ft. S.7°12'E. and 350 ft. N.7°12'W.  
 South Wing lode, 805 ft. S.7°12'E. and 695 ft. N.7°12'W.  
 Augustus lode, 1065 ft. S.7°12'E. and 435 ft. N.7°12'W.  
 Sulla lode, 1050 ft. S.7°12'E. and 450 ft. N.7°12'W.  
 New Born lode, 725 ft. S.7°12'E. and 775 ft. N.7°12'W.  
 North Extension lode, 450 ft. S.53°36'E. and 1050 ft. N.53°36'W.

LOCATION.

This claim is located in sections <sup>2, Unsur, 1, 11</sup> ~~1, 2, 11~~ and 12, T.8 N., R.10 W., Pierce Mining District, Yavapai County, Arizona.

ADJOINING CLAIMS.

This claim is bounded on the North, East and South by U.S. land and on the West by International, Rattler and Producer lodes of survey 2467 and by U.S. land, and by sur.995, Oneida and sur.996, Little Chute lodes.

EXPENDITURE OF FIVE HUNDRED DOLLARS.

I certify that the value of the labor and improvements made upon this claim by the claimant or his grantors is not less than five hundred dollars and that said improvements consist of:-

BUTTE LODE.

No. 1. The discovery shaft which is on the lode line 660 ft. from the S.C.E. 4x6x8 ft. Value \$80.

SURVEY NO. 3403 -continued

EXPENDITURE OF FIVE HUNDRED DOLLARS -continued.

BUTTE LODE -continued.

No. 2. A shaft which bears from cor. No. 3, N.64°E. 80 ft., 4x6x40 ft. Value \$400.

No. 3. A shaft which bears from the S.C.E., N.49°45'W. 235 ft., 4x6x40 ft. Value \$400.

No. 4. A shaft which bears from the N.C.E., S.32°30'E. 632 ft., 4x6x8 ft. Value \$80.

Shaft No.2, Jay Bird lode, a common improvement, 1/12 (\$55) is credited to this lode.

Shaft No. 2, Napoleon lode, a common improvement, 1/12 (\$134) is credited to this lode.

Shaft No. 2, Augustus lode, a common improvement, 1/12 (\$136) is credited to this lode.

Shaft No. 2, Sulla lode, a common improvement, 1/12 (\$110) is credited to this lode.

Total improvements credited to this lode .....\$1395.

NEVADA LODE.

No.1. The discovery shaft which is on the lode line 530 ft. from the S.C.E., 4x6x8 ft. Value \$80.

No. 2. A shaft which bears from cor. No.3, N.19°E. 285 ft., 4x6x8 ft. Value \$80.

No.3. A shaft which bears from cor. No.3, N.30°30'E. 280 ft., 4x10x7 ft. Value \$80.

No. 4. A shaft which bears from the N.C.E., S.13°15'W. 650 ft., 4x6x10 ft. Value \$100.

No.5. A shaft which bears from the N.C.E., S.27°30'E. 770 ft. 4x6x6 ft. Value \$40.

Shaft No.2, Jay Bird lode, a common improvement, 1/12 (\$55) is credited to this lode.

Shaft No. 2, Napoleon lode, a common improvement, 1/12 (\$134) is credited to this lode.

Shaft No. 2, Augustus lode, a common improvement, 1/12 (\$136) is credited to this lode.

Shaft No.2, Sulla lode, a common improvement, 1/12 (\$110) is credited to this lode.

SURVEY NO. 3403 -continued.

EXPENDITURE OF FIVE HUNDRED DOLLARS -continued.

NEVADA LODE -continued.

Total improvements credited to this lode.....\$815.

JAY BIRD LODE.

No.1. The discovery cut, the face of which being the discovery point is on the lode line 120 ft from the S.C.E. running N.7°12'W. 12 ft to the mouth. 4 ft. wide, 12 ft. face. Value \$70.

No. 2. A shaft which bears from the S.C.E., N.23°45'W. 750 ft., 4x6x55 ft., value \$660, being a common improvement 1/12 (\$55) is credited to this lode.

Shaft No.2, Napoleon lode, a common improvement, 1/12 (\$134) is credited to this lode.

Shaft No. 2, Augustus lode, a common improvement, 1/12 (\$136) is credited to this lode.

Shaft No.2, Sulla lode, a common improvement, 1/12 (\$110) is credited to this lode.

Total improvements credited to this lode.....\$505.

VENICE LODE.

No. 1. The discovery cut, the face of which, being the discovery point, is on the lode line 10 ft. from the N.C.E., running West 18 ft. to the mouth. 4 ft. wide, 6 ft. face. Value \$100.

No. 2. A shaft which bears from the N.C.E., S.58°15'E. 22 ft., 4x6x16 ft. Value \$160.

Shaft No. 2, Jay Bird lode, a common improvement, 1/12 (\$55) is credited to this lode.

Shaft No. 2, Napoleon lode, a common improvement, 1/12 (\$134) is credited to this lode.

Shaft No. 2, Augustus lode, a common improvement, 1/12 (\$136) is credited to this lode.

Shaft No. 2, Sulla lode, a common improvement, 1/12 (\$110) is credited to this lode.

Total improvements credited to this lode.....\$695.

SURVEY NO. 3403 -continued.

EXPENDITURE OF FIVE HUNDRED DOLLARS -continued.

NAPOLEON LODE.

No. 1. The discovery shaft which is on the lode line 10 ft. from the E.C.E. 4x6x8 ft. Value \$80.

No. 2. A shaft which bears from cor. No. 3, N.47°45'E. 155 ft., 4x6x85 ft., value \$1608, being a common improvement, 1/12 (\$134) is credited to this lode.

Shaft No. 2, Jay Bird lode, a common improvement, 1/12 (\$55) is credited to this lode.

Shaft No. 2, Augustus lode, a common improvement, 1/12 (\$136) is credited to this lode.

Shaft No. 2, Sulla lode, a common improvement, 1/12 (\$110) is credited to this lode.

Total improvements credited to this lode.....\$515.

NEW BORN LODE.

No. 1. The discovery shaft which is on the lode line 725 ft. from the S.C.E. 4x6x63 ft. Value \$1134.

Shaft No. 2, Jay Bird lode, a common improvement, 1/12 (\$55) is credited to this lode.

Shaft No. 2, Napoleon lode, a common improvement, 1/12 (\$134) is credited to this lode.

Shaft No. 2, Augustus lode, a common improvement, 1/12 (\$136) is credited to this lode.

Shaft No. 2, Sulla lode, a common improvement, 1/12 (\$110) is credited to this lode.

Total improvements credited to this lode.....\$1569.

AMAZON LODE.

No. 1. The discovery shaft which is on the lode line 525 ft. from the N.C.E. 4x6x8 ft. Value \$80.

No. 2. A shaft which bears from a point on line 3-4 600 ft. from cor. No. 4, N.47°E. 40 ft. 4x6x57 ft. Value \$570.

No. 3. A shaft which bears from cor. No.2, N.17°15'W. 960 ft. 4x6x25 ft. Value \$250.

SURVEY NO. 3403 -continued.

EXPENDITURE OF FIVE HUNDRED DOLLARS -continued.

AMAZON LODGE -continued.

No. 4. A shaft which bears from cor. No.2, N.10°15'W.  
815 ft. 4x6x12 ft. Value \$120.

Shaft No. 2, Jay Bird lode, a common improvement, 1/12  
(\$55) is credited to this lode.

Shaft No. 2, Augustus lode, a common improvement, 1/12  
(\$136) is credited to this lode.

Shaft No. 2, Napoleon lode, a common improvement, 1/12  
(\$134) is credited to this lode.

Shaft No. 2, Sulla lode, a common improvement, 1/12  
(\$110) is credited to this lode.

Total improvements credited to this lode.....\$1455.

CHANCELLOR LODGE.

No. 1. The discovery shaft which is on the lode line  
350 ft. from the N.C.E. 4x6x8 ft. Value \$80.

No. 2. A shaft which bears from cor. No. 4, N.2°45'W.  
860 ft. 4x6x10 ft. Value \$100.

No. 3. A shaft which bears from cor. No.1, S.20°30'E.  
295 ft. 4x6x8 ft. Value \$80.

No. 4. A cut the mouth of which bears from cor. No.2,  
S.74°W. 182 ft. running East 15 ft. to the face.  
4 ft. wide, 6 ft. face Value \$50.

No. 5. A shaft which bears from cor. No. 2, S.60°20'W.  
150 ft. 4x8x8 ft. Value \$80.

Shaft No. 2, Jay Bird lode, a common improvement, 1/12  
(\$55) is credited to this lode.

Shaft No. 2, Napoleon lode, a common improvement, 1/12  
(\$134) is credited to this lode.

Shaft No. 2, Augustus lode, a common improvement, 1/12  
(\$136) is credited to this lode.

Shaft No. 2, Sulla lode, a common improvement, 1/12  
(\$110) is credited to this lode.

Total improvements credited to this lode.....\$825.

SURVEY NO. 3403 -continued.  
EXPENDITURE OF FIVE HUNDRED DOLLARS -continued.  
SOUTH WING LODE.

No. 1. The discovery shaft which is on the lode line  
of 695 ft. from the N.C.E. 4x6x8 ft. Value \$80.

Shaft No. 2, Jay Bird lode, a common improvement, 1/12  
(\$55) is credited to this lode.

Shaft No. 2, Napoleon lode, a common improvement, 1/12  
(\$134) is credited to this lode.

Shaft No. 2, Augustus lode, a common improvement, 1/12  
(\$136) is credited to this lode.

Shaft No. 2, Sulla lode, a common improvement, 1/12  
(\$110) is credited to this lode.

Total improvements credited to this lode.....\$515.

AUGUSTUS LODE.

No. 1. The discovery shaft which is on the lode line  
435 ft. from the N.C.E. 4x6x30 ft. From the bottom of the  
shaft a drift 4x5 ft. runs N.30°E. 20 ft.

Value of shaft and drift .....\$460.

No. 2. A shaft which bears from the N.C.E. S.18°30'E.  
250 ft. 4x6x86 ft., value \$1632, being a common improvement  
1/12 (\$136) is credited to this lode.

Shaft No. 2, Jay Bird lode, a common improvement, 1/12  
(\$55) is credited to this lode.

Shaft No. 2, Napoleon lode, a common improvement, 1/12  
(\$134) is credited to this lode.

Shaft No. 2, Sulla lode, a common improvement, 1/12  
(\$110) is credited to this lode.

Total improvements credited to this lode.....\$895.

SULLA LODE.

No. 1. The discovery shaft which is on the lode line  
450 ft. from the N.C.E. 4x6x8 ft. Value \$80.

No. 2. A shaft which bears from cor. No. 3, S.5°20'W.  
730 ft. 4x6x70 ft., value \$1320, being a common improvement,  
1/12 (\$110) is credited to this lode.

SURVEY NO. 3403 -continued.

EXPENDITURE OF FIVE HUNDRED DOLLARS -continued.

SULLA LODE -continued.

No. 3. A tunnel the mouth of which bears from cor. No. 3, S.3°30'W. 750 ft. 4x6 ft., running S.75°W. 45 ft. to the face. Value \$450.

No. 4. A shaft which bears from cor. No. 4, N.18°15'W. 125 ft., 4x6x45 ft. Value \$450.

Shaft No. 2, Jay Bird lode, a common improvement, 1/12 (\$55) is credited to this lode.

Shaft No. 2, Napoleon lode, a common improvement, 1/12 (\$134) is credited to this lode.

Shaft No. 2, Augustus lode, a common improvement, 1/12 (\$136) is credited to this lode.

Total improvements credited to this lode .....\$1415.

NORTH EXTENSION LODE.

No. 1. The discovery shaft which is on the lode line 450 ft. from the S.C.E. 4x6x50 ft. Value \$500.

Shaft No. 2, Jay Bird lode, a common improvement, 1/12 (\$55) is credited to this lode.

Shaft No. 2, Napoleon lode, a common improvement, 1/12 (\$134) is credited to this lode.

Shaft No. 2, Augustus lode, a common improvement, 1/12 (\$136) is credited to this lode.

Shaft No. 2, Sulla lode, a common improvement, 1/12 (\$110) is credited to this lode.

Total improvements credited to this lode .....\$935.

INSTRUMENT.

This survey was made with a Gurley Solar Transit.

The courses were determined by direct Solar observations.

The distances were measured with 100 ft. and 500 ft. steel tapes.

SURVEY NO. 3403 -continued.

REPORT.

The lode lines of these claims were run direct upon the ground and the corners were established by means of offsets from the lode lines. The tie lines were run direct upon the ground.

The corners of survey No. 2467 were found to be properly marked stones set with mounds of stone.

The corners for sur. 995, Oneida lode and sur. 996, Little Chute lode were found to be stone mounds which were located from their tie lines to U.S.M.M.No.1., the original posts having evidently been removed or destroyed, and the conflicts were calculated from the courses and ~~dist~~ distances as given in the notes of said surveys.

The section and  $\frac{1}{4}$  section corners to which ties were made were properly marked iron pipes.

This claim is located on rolling ground and the common improvements, shafts 2, Jay Bird, 2, Napoleon, 2, Augustus and 2, Sulla lodes, being at equal or lower elevations are so located that by drifting all the lodes in the claim can be developed.

*William H. Merrill*

U.S. Mineral Surveyor.



Apr 2 - 1918

## SURVEY NO. 3403

## REPORT-continued.

Corners 6 Oneida lode, sur. 995, and 2 and 6 Little Chute lode, sur. 996, which are tied to cors. of sur. 3403, are remains of stone mounds. As the exact point for these cors. could not be located on the ground the conflicting areas were calculated from courses, distances and ties to U.S.M.M. No.1 as given in the notes of these old surveys.

U.S.M.M. No.1, Harcuvar Mining District, which bears from cors. 1 Butte, 2 Jay Bird and 4 Nevada lodes of sur. 3403 S.78°2'9" W. 4803.62 ft., is a post 6"x6"x8', scribed U S M M No 1, set in a mound of stone on the top of a rocky knoll.

*William H. Merrill*  
U. S. Mineral Surveyor.

# FINAL OATHS FOR SURVEYS.

JUL 23 1917

## LIST OF NAMES.

A list of the names of the individuals employed by W H Merritt  
 United States ~~Deputy~~ Mineral Surveyor, to assist in running, measuring, and marking the lines  
 corners and boundaries described in the foregoing field notes of the survey of the mining claim  
 of J. C. Bullard  
 known as the Augustine, Sullivan, South Winit, Chancellors, Amazon, Napoleon, Newborn, Venice, Jay Bird, Nevada, Butte & North Extension Lodes  
 and showing the respective capacities in which they acted.

R L Merritt, Chairman.  
H R Powell, Chairman.  
 \_\_\_\_\_, Arman.  
 \_\_\_\_\_, Flagman.

## FINAL OATHS OF ASSISTANTS.

We, R L Merritt  
 and H R Powell, do solemnly swear that we assisted William H Merritt  
Merritt, United States ~~Deputy~~ Mineral Surveyor, in marking the corners and  
 surveying the boundaries of the mining claim of J. C. Bullard  
Augustine, Sullivan, South Winit, Chancellors, Amazon, Napoleon, Newborn, Venice, Jay Bird, Nevada, Butte & North Extension Lodes  
 \_\_\_\_\_, known as the \_\_\_\_\_,  
 \_\_\_\_\_, represented  
 in the foregoing field notes as having been surveyed by said ~~deputy~~ mineral surveyor and under  
 his direction; and that said survey has been in all respects, to the best of our knowledge and  
 belief, faithfully and correctly executed, and the corner and boundary monuments established  
 according to law and the instructions furnished by the United States Surveyor-General for  
Arizona

R L Merritt, Chairman.  
H R Powell, Chairman.  
 \_\_\_\_\_, Arman .  
 \_\_\_\_\_, Flagman.

Subscribed and sworn to by the above-named persons before me  
 this 27th day of July, 1917

Wm. H. Moon  
 Notary Public

My commission expires Feb 23 1920

(4-686.)

FINAL OATH OF U. S. ~~DEPUTY~~ MINERAL SURVEYOR

I, William H. Merritt, U. S. ~~Deputy~~ Mineral Surveyor, do solemnly swear that, in pursuance of instructions received from the United States Surveyor General for Arizona, dated <sup>May 25, 1917 &</sup> ~~June 25, 1917~~, I have, in strict conformity to the laws of the United States, the official regulations and instructions thereunder, and the instructions of said Surveyor General, faithfully and correctly executed the survey of the Mining Claim of J. C. Bullard

Augustus, Sullia, South Wing, Chancellor, Amoyon, Napoleon, Newham, Dennis, Jay Bird, Butter, North Extension, Lodes, known as the Pierce situate in Pierce Mining District, Yavapai County, Arizona, in Section 2 ~~Unsub, 1, 11 & 12~~ 12, 17, 12, Township No. 8 N, Range No. 10 W, and designated as Survey No. 3403, as represented in the foregoing field notes, which accurately show the boundaries of said mining claim as distinctly marked by monuments on the ground, and described in the attached copy of the location certificate, which was received by me from the Surveyor General with said instructions, and that all the corners of said survey have been established and perpetuated in strict accordance with the law, official regulations and instructions thereunder; and I do further solemnly swear that the foregoing are the true and original field notes of said survey and my report therein, and that the labor expended and improvements made upon said mining claim by claimant or his grantors are as therein fully stated, and that the character, extent, location and itemized value thereof are specified therein with particularity and full detail, and that no portion of said labor or improvements so credited to this claim has been included in the estimate of expenditures upon any other claim.

William H. Merritt  
U. S. ~~Deputy~~ Mineral Surveyor.

Subscribed and sworn to by the said William H. Merritt  
U. S. ~~Deputy~~ Mineral Surveyor, before me J. M. R. Moore, a  
Sotary Public this 27<sup>th</sup>  
day of July 1917

J. M. R. Moore  
Sotary Public

William H. Merritt, U.S. Mineral surveyor, being first duly sworn according to law, deposes and says; I have carefully checked over all of surveys Nos. 3402 & 3403 surveyed by R.L. Merritt, and H.R. Powell, and find the same to be correct as described in the returns of said surveys, and in the future I will carefully and strictly observe the laws, rules and regulations governing the execution of mineral surveys.

William H. Merritt

U.S. Mineral Surveyor.

Sworn and subscribed to before me  
this <sup>11<sup>th</sup></sup>..... day of February 1919

[Signature]

Notary Public.

My Commission  
expires 2/19/20.

# Notice of Mining Location

MAR 17 1917

## LODE CLAIM

To All Whom it May Concern:

This Mining Claim, the name of which is the Augustus Mining Claim, situate on lands belonging to the United States of America, and in which there are valuable mineral deposits, was entered upon and located for the purposes of exploration and purchase by John E. Bullard,

A citizen of the United States  
(Locator must insert either "a citizen of the United States," or, "who has declared his intention to become a citizen of the United States")

the undersigned, on the 23<sup>rd</sup> day of March, 1903,

The length of this claim is fifteen hundred feet, and claim fifteen hundred feet in a northerly direction and \_\_\_\_\_ feet in a \_\_\_\_\_ direction from

the center of the discovery shaft, at which this notice is posted, lengthwise of the claim, together with three hundred feet in width of the surface grounds, on each side of the center of said claim. The general course of the lode deposit and premises is from the southerly to the northerly

The claim is situated and located in the Silver Mining District, in Yavapai County, in the Territory of Arizona, about 3/4 of a mi in an easterly direction from Bullard's Hill

and about 7 miles in a westerly direction from Rudy's Hill. It joins the Sulla on the east side of Aug. Claim.

The surface boundaries of the claim are marked upon the ground as follows: Beginning at monument of stones being

at a point in a \_\_\_\_\_ direction \_\_\_\_\_ feet from the discovery shaft (at which this notice is posted), being in the center of the south end line of said claim; thence easterly 300 feet to a monument of stones, being the south east corner of said claim; thence northerly 1500 feet to a monument of stones, being at the north east corner of said claim; thence westerly 300 feet to a monument of stones at the center of the north end of said claim; thence westerly 300 feet to a monument of stones, being at the north west corner of said claim; thence southerly 1500 feet to a monument of stones at the south west corner of said claim; thence easterly 300 feet to the place of beginning.

All done under the provisions of Chapter Six, of Title XXXII, of the Revised Statutes of the United States, and of an Act of the General Assembly of Arizona, entitled "An Act to Revise and Codify the Laws of the Territory of Arizona," approved March 16, 1901.

Dated and posted on the ground this 23<sup>rd</sup> day of March 1903,  
John E. Bullard,

TERRITORY OF ARIZONA, }  
County of..... } ss.

I,....., County Recorder in and for the County and Territory aforesaid, do hereby certify that the within instrument was filed for record at.....o'clock,..... M., on this.....day of.....190..., and duly recorded in Book No..... of.....Records of.....County, Arizona, at pages.....

WITNESS my hand and official seal the day and year first above written.

.....  
County Recorder.

*Indexed  
2865*  
*Indexed  
2865*  
*Augustus*

**Notice of Location**  
**LODE CLAIM**

*Josh. Bullard,*

*Silver District*

Dated *March 23rd 1903*

Filed and recorded at request of

*Chas. O. Matthews*

*June 13* A. D. 1903

at *11 o'clock A. M.*

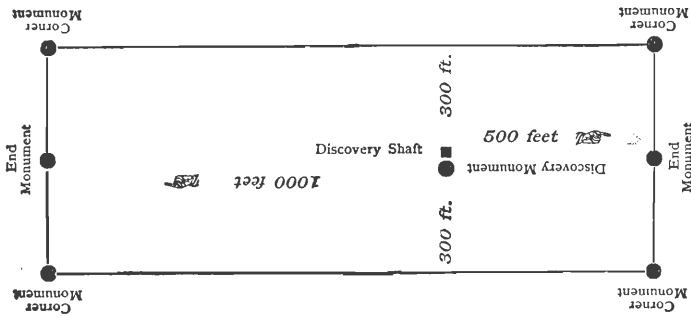
Book *69 of Mines*

Pages *144*

RECORDS OF YAVAPAI COUNTY, ARIZONA

*J. P. Farley*  
County Recorder.

By *J. M. Lawler*  
Deputy Recorder.



This diagram is to give locator a general idea of plan of location under the new law. The Discovery Shaft can be in the center of claim or any distance from either end desired. In the diagram it is placed 500 feet from one end and 1000 feet from the other. Commence description of claim at a center end monument, giving its distance and direction from center of Discovery Shaft; thence bound the claim in either direction. In description be careful to state locality of claim with reference to some natural object, or permanent monument, as will identify the claim.

# Notice of Mining Location

March 17, 1917

## LODE CLAIM

To All Whom it May Concern:

This Mining Claim, the name of which is the Sulla Mining Claim, situate on lands belonging to the United States of America, and in which there are valuable mineral deposits, was entered upon and located for the purposes of exploration and purchase by John C. Bullard

A citizen of the United States (Locator must insert either "a citizen of the United States," or, "who has declared his intention to become a citizen of the United States") the undersigned, on the 23<sup>rd</sup> day of March, 1903,

The length of this claim is fifteen hundred feet, and 1 claim fifteen hundred feet in a north-south direction and \_\_\_\_\_ feet in a \_\_\_\_\_ direction from

the center of the discovery shaft, at which this notice is posted, lengthwise of the claim, together with three hundred feet in width of the surface grounds, on each side of the center of said claim. The general course of the lode deposit and premises is from the south-south to the north-south

The claim is situated and located in the Sierra Mining District, in Yavapai County, in the Territory of Arizona, about 3/4 of a mile, in an easterly direction from Bullard's Well, and about 7 miles in a westerly direction from Rudis Well.

The surface boundaries of the claim are marked upon the ground as follows: Beginning at monument of stones being

at a point in a \_\_\_\_\_ direction \_\_\_\_\_ feet from the discovery shaft (at which this notice is posted), being in the center of the south end line of said claim; thence easterly 300 feet to a monument of stones, being the south east corner of said claim; thence north-south 1500 feet to a monument of stones, being at the north-east corner of said claim; thence westerly 300 feet to a monument of stones at the center of the north end of said claim; thence westerly 300 feet to a monument of stones being at the north-west corner of said claim; thence south-south 1500 feet to a monument of stones at the south west corner of said claim; thence easterly 300 feet to the place of beginning.

All done under the provisions of Chapter Six, of Title XXXII, of the Revised Statutes of the United States, and of an Act of the General Assembly of Arizona, entitled "An Act to Revise and Codify the Laws of the Territory of Arizona," approved March 16, 1901.

Dated and posted on the ground this 23<sup>rd</sup> day of March, 1903,  
John C. Bullard

TERRITORY OF ARIZONA, }  
County of..... } ss.

I,....., County Recorder in and for the County and Territory aforesaid, do hereby certify that the within instrument was filed for record at.....o'clock,..... M., on this.....day of.....190..., and duly recorded in Book No..... of.....Records of.....County, Arizona, at pages.....

WITNESS my hand and official seal the day and year first above written.

.....  
County Recorder.

Notice of Location

LODE CLAIM

*Josh Sullard*

*Yuma District*

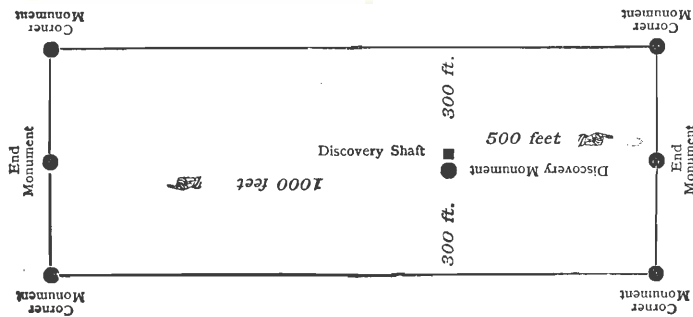
Dated *March 23rd 1903*

Filed and recorded at request of  
*Chas O Matthews*

*June 13* A. D. 1903  
at *11:50* o'clock *A.* M.

Book *69 of Mines*  
Pages *43*

RECORDS OF YAVAPAI COUNTY, ARIZONA  
*J. Farley* County Recorder.  
By *J. M. A. Lawler* Deputy Recorder.



This diagram is to give locator a general idea of plan of location under the new law. The Discovery Shaft can be in the center of claim or any distance from either end desired. In the diagram it is placed 500 feet from one end and 1000 feet from the other. Commence description of claim at a center end monument, giving its distance and direction from center of Discovery Shaft; thence bound the claim in either direction. In description be careful to state locality of claim with reference to some natural object, or permanent monument, as will identify the claim.

*Indexed*  
*2864*  
*Sullard*  
*Compared*



# Notice of Mining Location

33  
MAY 17 1917

## LODE CLAIM

To All Whom it May Concern:

This Mining Claim, the name of which is the South King Mining Claim, situate on lands belonging to the United States of America, and in which there are valuable mineral deposits, was entered upon and located for the purposes of exploration and purchase by John S. Fullard

A citizen of the United States  
(Locator must insert either "a citizen of the United States," or, "who has declared his intention to become a citizen of the United States")

the undersigned, on the 30<sup>th</sup> day of March, 1903,

The length of this claim is fifteen hundred feet,  
and claim fifty hundred feet  
in a southerly direction and           
feet in a          direction from

the center of the discovery shaft, at which this notice is posted, lengthwise of the claim, together with three hundred feet in width of the surface grounds, on each side of the center of said claim. The general course of the lode deposit and premises is from the north to the south

The claim is situated and located in the Pierce Mining District, in Yavapai County, in the Territory of Arizona, about 3/4 of a mi-

in a easterly direction from Puller's Well and about 7 miles in a westerly direction from Pudies Well, and about 2 1/2 miles south westerly from Little Giant mine.

The surface boundaries of the claim are marked upon the ground as follows: Beginning at a monument of stones

at a point in a          direction          feet from the discovery shaft (at which this notice is posted), being in the center of the north end line of said claim; thence westerly, 300 feet to a monument of stones, being the north west corner of said claim; thence southerly, 1000 feet to a monument of stones, being at the south west corner of said claim; thence easterly, 300 feet to a monument of stones at the center of the south end of said claim; thence easterly, 300 feet to a monument of stones, being at the south east corner of said claim; thence north, 1000 feet to a monument of stones at the north east corner of said claim; thence westerly, 300 feet to the place of beginning.

All done under the provisions of Chapter Six, of Title XXXII, of the Revised Statutes of the United States, and of an Act of the General Assembly of Arizona, entitled "An Act to Revise and Codify the Laws of the Territory of Arizona," approved March 10, 1901.

Dated and posted on the ground this 30<sup>th</sup> day of March, 1903,  
John S. Fullard

TERRITORY OF ARIZONA, }  
County of..... } ss.

I,....., County Recorder in and for the County and Territory aforesaid, do hereby certify that the within instrument was filed for record at.....o'clock,..... M., on this.....day of.....190..., and duly recorded in Book No..... of.....Records of.....County, Arizona, at pages.....

WITNESS my hand and official seal the day and year first above written.

.....  
County Recorder.

*Amended 2867*  
*Indorsed*  
*South King*

# Notice of Location

## LODE CLAIM

*John C. Bullard*

*Chino District*

Dated *March 30th* 190*3*

Filed and recorded at request of

*Chas. O. Matthews*

*June 13* A. D. 190*3*

at *11:50* o'clock A. M.

Book *69 of Mines*

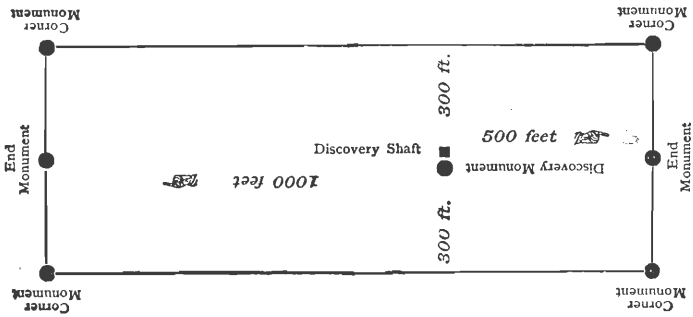
Pages *46*

RECORDS OF YAVAPAI COUNTY, ARIZONA

*J. Stanley*

County Recorder.

By *M. A. Lawler*  
Deputy Recorder.



This diagram is to give locator a general idea of plan of location under the new law. The Discovery Shaft can be in the center of claim or any distance from either end desired. In the diagram it is placed 500 feet from one end and 1000 feet from the other. Commence description of claim at a center end monument, giving its distance and direction from center of Discovery Shaft; thence bound the claim in either direction. In description be careful to state locality of claim with reference to some natural object, or permanent monument, as will identify the claim.

# Notice of Mining Location

MAR 17 1917

35<sup>4</sup>

## LODE CLAIM

TO ALL WHOM IT MAY CONCERN:

This Mining Claim, the name of which is the *"Chancellor"* Mining Claim, situate on lands belonging to the United States of America, and in which there are valuable mineral deposits, was entered upon and located for the purposes of exploration and purchase by *J. O. Bullard*

(Locator must insert either "a citizen of the United States," or "who has declared his intention to become a citizen of the United States,")

the undersigned, on the *27* day of *July* 191*3*.

The length of this claim is *1500* feet, and *1100* feet, in a *Southerly* direction and *400* feet in a *Northerly* direction from the center of the discovery shaft, at which this notice is posted, lengthwise of the claim, together with *300* feet in width of the surface grounds, on each

side of the center of said claim. The general course of the lode deposit and premises is from the *Southerly* to the *Northerly*

The claim is situated and located in the *Pierce* Mining District, in *Pierce* County, in the State of Arizona, about *1500 feet* in a *Easterly* direction from *the Rattler*

The surface boundaries of the claim are marked upon the ground as follows: Beginning at *a monument of stones*

at a point in a *Southerly* direction *1100* feet from the discovery shaft (at which this notice is posted), being in the center of the *Southern* end line of said claim; thence *300* feet to a *monument of stones*, being the *S. W.* corner of said claim; thence *1500* feet to a *monument of stones*, being at the *N. W.* corner of said claim; thence *300* feet to a *monument of stones* at the center of the *North* end of said claim; thence *300* feet to a *monument of stones*, being at the *North East* corner of said claim; thence *1500* feet to a *monument of stones* at the *S. E.* corner of said claim; thence *300* feet to the place of beginning.

All done under the provisions of Chapter Six, of the Title XXXII, of the Revised Statutes of the United States, and of an Act of the General Assembly of Arizona, entitled "An Act to Revise and Codify the Laws of the Territory of Arizona," approved March 16, 1901.

Dated and posted on the ground this *27* day of *July* 191*3*

*J. O. Bullard*

**Notice of Location**  
LODE CLAIM

LODE CLAIM

*Copied*

Chancellor

*J. E. Bullard*

Dated *July 27*, 191*3*

Filed and Recorded at request of

*J. E. Bullard*

*Lot 11*, A. D. 191*3*

at *Fire Creek P* M.

Book *95 of Mines*

Pages *485*  
RECORDS OF YAVAPAI COUNTY, ARIZONA

*L. J. Caldwell*  
County Recorder.

By *Benny Carter*  
Deputy Recorder.

STATE OF ARIZONA,  
County of \_\_\_\_\_ } ss.

I, \_\_\_\_\_, County Recorder in and for the County and State aforesaid, do hereby certify that the within instrument was filed for record at \_\_\_\_\_ o'clock, M., on this \_\_\_\_\_ day of \_\_\_\_\_, 191\_\_\_\_, and duly recorded in Book No. \_\_\_\_\_ of \_\_\_\_\_ County, Arizona, at pages \_\_\_\_\_ of \_\_\_\_\_ Records of \_\_\_\_\_ County, Arizona, at pages \_\_\_\_\_ of \_\_\_\_\_ County, Arizona, and year first above written.

County Recorder.



AMAZON

Mar. 17. 1891

NOTICE OF LOCATION

Of the AMAZON Mining Claim on the Quartz Ledge, Containing Gold Silver & Copper and located as a Quartz Mine. The undersigned claim for Mining purposes, fifteen hundred (1,500) feet of this Quartz ledge, in length along the ledge or vein and three hundred (300) feet on each side of the middle of the vein at the surface, together with all dips, spurs and angles and all valuable Mineral deposits contained therein, and all timber growing within the limits of said claim, and all water and water privileges thereon or appurtenant thereto, under and according to the provisions of An "Act of Congress Approved May 10, 1872, entitled "An Act to Promote the development of the Mining Resources of the United States" and all "Acts Amendatory thereto, and the laws of the Territory of Arizona.

This Claim Commences at this notice, which is posted in a monument of stone, in a conspicuous place on the ledge at the northern boundary of the claim and running thence three hundred (300) feet in a westerly direction to a Monument of stone, marked North West Corner: thence fifteen hundred (1500) feet in a southerly direction to a Monument of stone, marked South West Corner, thence Three hundred 300 feet in an Easterly direction to a Monument of stone, marked South Center Monument Southern boundary: thence Three hundred (300) feet in an Easterly direction to a Monument of stone, marked South East Corner; thence Fifteen hundred (1500) feet in a Northerly direction to a monument of stone marked North East Corner; thence Three hundred (300) feet in a Westerly direction to the place of beginning.

This Claim may be more generally described as situated in Pierce Mining District Yavapai Co. Arizona Ter and shall be known as the AMAZON Mining Claim and the

Dated on the ground, this 24" day of March A.D. 1893.

Signed L. B. Cannon

Recorded at request of Thomas Brown Mch. 27" A.D. 1893 at 4:30 o'clock P. M. In Book 36 of Mines page 188-189 Records of Yavapai County, Arizona.

( L S ) Alex O. Brodie  
County Recorder

By E. E. Kirkland  
Deputy.

State of Arizona, )  
                          :-ss.  
County of Yavapai.)

I, Edith Ruffner, County Recorder in and for the aforesaid County of Yavapai, State of Arizona, and Custodian of the records of such office, do hereby certify that I have compared the foregoing copy with, and that the same is a full, true and complete copy of the Notice of Location of the AMAZON Lode Mining Claim, as the same appears of record in Book 36 of Mines, at page 188, of the records of my said office.

IN WITNESS WHEREOF, I have hereunto set my hand and affixed my official seal, this 14th day of May, A. D., 1917.



*Edith Ruffner*  
County Recorder,

By \_\_\_\_\_  
Deputy County Recorder.

AMENDED

Notice of Mining Location

LODE CLAIM

To All Whom It May Concern:

This Mining Claim, the name of which is the Napoleon Mining Claim, situate on lands belonging to the United States of America, and in which there are valuable mineral deposits, was entered upon and located for the purposes of exploration and purchase by J C Bullard

(Locator must insert either "a citizen of the United States," or, "who has declared his intention to become a citizen of the United States.")

the undersigned, on the 6 day of May 1907

The length of this claim is 900 feet, and 1 claim about 60 feet, in a Westerly direction and

840 feet in an Easterly direction from the center of the discovery shaft, at which this notice is posted, lengthwise of the claim, together with 300 feet in width of the surface grounds, on each side of the center of said claim.

The general course of the lode deposit and premises is from the West to the East

The claim is situated and located in the Yavapai County, in the state of Arizona, about This claim in a direction from

joining the Ratter mine on the East end line

The surface boundaries of the claim are marked upon the ground as follows: Beginning at a monument of stone

at a point in a Westerly direction 60 feet from the discovery shaft (at which this notice is posted,) being in the center of the West end line of said claim; thence

300 feet to a monument of stone, being the North West corner of said claim; thence

900 feet to a monument of stone, being at the North East corner of said claim; thence

Southerly 300 feet to a monument of stone at the center of the East end of said claim; thence

Southerly 300 feet to a monument of stone being at the South East corner of said claim; thence

Westerly 900 feet to a monument of stone at the South West corner of said claim; thence

300 feet to the place of beginning. All done under the provisions of Chapter Six, of Title XXXII, of the Revised Statutes of the United States, and of an Act of the General Assembly of Arizona, entitled "An Act to Revise and Codify the Laws of the Territory of Arizona," approved March 16, 1901.

This is an Amended Location Notice of the Napoleon Mining Claim, located by J C Bullard on the 6 day of May 1907, and recorded in Book of Records of Mines, at page in the office of the County Recorder of the aforesaid County of to which reference is hereby made, and this amended Location Notice is made and posted to correct errors in the description in the said original Location Notice.

Dated and posted on the ground this 6 day of May 1907 J C Bullard

TERRITORY OF ARIZONA, } ss.  
County of.....

I,....., County Recorder in and for the County and Territory aforesaid, do hereby certify that the within instrument was filed for record at.....o'clock,.....M., on this.....day of.....190..., and duly recorded in Book No..... of.....Records of.....County, Arizona, at pages.....

WITNESS my hand and official seal the day and year first above written.

.....  
County Recorder.

3467 PAGED INDEXED

*Copied*

AMENDED ~~Compared~~

Notice of Location.

LODE CLAIM.

*Napoleon*

Dated.....190.....

Filed and Recorded at request of

*C. J. Clark*

*May 12<sup>th</sup> A. D. 1907*  
at *4 o'clock P. M.*

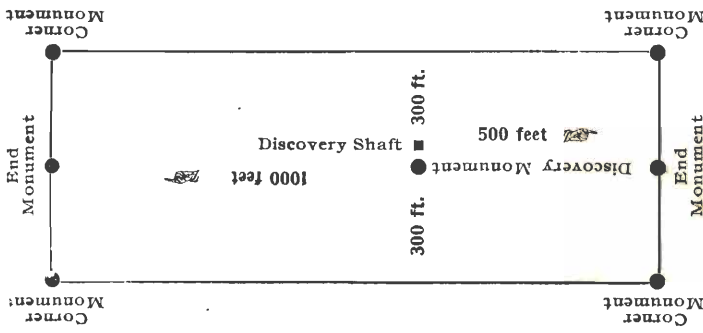
Book *994 mines*

Pages *339* RECORDS OF YAVAPAI COUNTY, ARIZONA

*Edith Ruffner*  
County Recorder.

By *Sadie Munds*  
Deputy Recorder.

*C. J. Clark*



This diagram is to give locator a general idea of plan of location under the new law. The Discovery Shaft can be in the center of claim or any distance from either end desired. In the diagram it is placed 500 feet from one end and 1000 feet from the other. Commence description of claim at a center end monument, giving its distance and direction from center of Discovery Shaft; thence bound the claim in either direction. In description be careful to state locality of claim with reference to some natural object, or permanent monument, as will identify the claim.



# Notice of Mining Location

M.S. 17.1917

## LODE CLAIM

TO ALL WHOM IT MAY CONCERN:

This Mining Claim, the name of which is the *"Newborn"* Mining Claim, situate on lands belonging to the United States of America, and in which there are valuable mineral deposits, was entered upon and located for the purposes of exploration and purchase by *J. C. Bullard*.

(Locator must insert either "a citizen of the United States," or "who has declared his intention to become a citizen of the United States.")

the undersigned, on the *17th* day of *July* 191*3*.

The length of this claim is *1500* feet, and *1* claim *800* feet, in a *Northerly* direction and *700* feet in a *Southerly* direction from the center of the discovery shaft, at which this notice is posted, lengthwise of the claim, together with *300* feet in width of the surface grounds, on each side of the center of said claim.

The general course of the lode deposit and premises is from the *Southerly* to the *Northerly*.

The claim is situated and located in the *Pierce* Mining District, in *Yavapai* County, in the State of Arizona, about *300* feet in a *Northeasterly* direction from *the Rattler claim one of the Bullard group of Patented Claims*.

The surface boundaries of the claim are marked upon the ground as follows: Beginning at *a monument of stones*

at a point in a *Southerly* direction *700* feet from the discovery shaft (at which this notice is posted), being in the center of the *Southerly* end line of said claim; thence *300* feet to a *monument of stones*, being the *S. W.* corner of said claim; thence *1500* feet to a *monument of stones*, being at the *N. W.* corner of said claim; thence *300* feet to a *monument of stones* at the center of the *Northerly* end of said claim; thence *300* feet to a *monument of stones*, being at the *N. E.* corner of said claim; thence *1500* feet to a *monument of stones* at the *S. E.* corner of said claim; thence *300* feet to the place of beginning.

All done under the provisions of Chapter Six, of the Title XXXII, of the Revised Statutes of the United States, and of an Act of the General Assembly of Arizona, entitled "An Act to Revise and Codify the Laws of the Territory of Arizona," approved March 16, 1901.

Dated and posted on the ground this *17th* day of *July* 191*3*.

*J. C. Bullard*

2573

# Notice of Location

LODE CLAIM

*Copied*

*Meridian*

*J. E. Bullard*

Dated *July 17*, 191*3*

Filed and Recorded at request of

*J. E. Bullard*

*Oct. 11*, A. D. 191*3*

at *Four O'clocks* P. M.

Book *95 of Mines*

Pages *1184*  
RECORDS OF YAVAPAI COUNTY, ARIZONA

*L. S. Edmund*  
County Recorder.

By *Benny Dorr*  
Deputy Recorder.

STATE OF ARIZONA,  
 }  
 ss. \_\_\_\_\_ County of \_\_\_\_\_

I, \_\_\_\_\_ County Recorder in and for the County and State aforesaid, do hereby certify that the within instrument was filed for record at \_\_\_\_\_ o'clock, M., on this \_\_\_\_\_ day of \_\_\_\_\_, 191\_\_\_\_, and duly recorded in Book No. \_\_\_\_\_ of \_\_\_\_\_ Records of \_\_\_\_\_ County, Arizona, at pages \_\_\_\_\_

Witness my hand and official seal the day and year first above written.

\_\_\_\_\_ County Recorder.



# Notice of Mining Location

MAR 17 1917

43

## LODE CLAIM

TO ALL WHOM IT MAY CONCERN:

This Mining Claim, the name of which is the *"Verice"* Mining Claim, situate on lands belonging to the United States of America, and in which there are valuable mineral deposits, was entered upon and located for the purposes of exploration and purchase by *J. C. Bullard*

(Locator must insert either "a citizen of the United States," or "who has declared his intention to become a citizen of the United States.")

the undersigned, on the *20* day of *July* 191*3*

The length of this claim is *1500* feet, and *1* claim *1490* feet, in a *Southerly* direction and *10*

feet in a *Northerly* direction from the center of the discovery shaft, at which this notice is posted, lengthwise of the claim, together with *300* feet in width of the surface grounds, on each

side of the center of said claim. The general course of the lode deposit and premises is from the *Northerly* to the *Southerly*

The claim is situated and located in the *Pierce* Mining District, in *Yavapai* County, in the State of Arizona, about *900* feet in a *N. Easterly* direction from *the Producers ones of the Bullard Group of Patented Claims*

The surface boundaries of the claim are marked upon the ground as follows: Beginning at *a Monument of Stones*

at a point in a *Northerly* direction *10* feet from

the discovery shaft (at which this notice is posted), being in the center of the *North* end line of said claim; thence *300* feet to a *Monument*

*of Stones*, being the *N. E.* corner of said claim; thence *1500*

feet to a *monument of Stones*, being at the *Southeast* corner of said claim; thence *300* feet

to a *monument of Stones* at the center of the *South* end of said claim;

thence *300* feet to a *monument of Stones*, being at the *S. W.*

corner of said claim; thence *1500* feet to a *monument of Stones* at the *N. W.* corner of said claim;

thence *300* feet to the place of beginning.

All done under the provisions of Chapter Six, of the Title XXXII, of the Revised Statutes of the United States, and of an Act of the General Assembly of Arizona, entitled "An Act to Revise and Codify the Laws of the Territory of Arizona," approved March 16, 1901.

Dated and posted on the ground this *20th* day of *July* 191*3*.

*J. C. Bullard*

2572 Original

# Notice of Location

LODE CLAIM

Copied  
Compared

*Demise*

*J. E. Bullard*

Dated *July 30*, 191*3*

Filed and Recorded at request of

*J. E. Bullard*

*Oct. 11*, A. D. 191*3*

at *4:00 o'clock* P. M.

Book *73 of Mines*

Pages *483*  
RECORDS OF YAVAPAI COUNTY, ARIZONA

*J. S. Barrett*  
County Recorder.

By *Benny Stevens*  
Deputy Recorder.

STATE OF ARIZONA,  
County of \_\_\_\_\_ }  
SS.  
I, \_\_\_\_\_, County Recorder in and for the County and State aforesaid, do hereby certify that the within instrument was filed for record at \_\_\_\_\_ o'clock, M., on this \_\_\_\_\_ day of \_\_\_\_\_, 191\_\_\_\_\_, and duly recorded in Book No. \_\_\_\_\_ of \_\_\_\_\_ Records of \_\_\_\_\_ County, Arizona, at pages \_\_\_\_\_.

Witness my hand and official seal the day and year first above written.

\_\_\_\_\_ County Recorder.



# NOTICE OF MINING LOCATION. LODE CLAIM.

TO ALL WHOM IT MAY CONCERN:

MAR. 17. 1911

This mining claim, the name of which is the Butte Mining Claim, situate on lands belonging to the United States of America, and in which there are valuable mineral deposits, was entered upon and located for the purpose of exploration and purchase by J. C. Bullard (a Citizen of the United States of America)

the undersigned, on the 20<sup>th</sup> day of March 1911

The length of this claim is Fifteen hundred feet, and 1 claim 1 feet, [ We or I. ]

in a northerly direction, and 1 feet in a southerly direction from the center of the discovery shaft, at which this notice is posted, lengthwise of the claim, together with three hundred (300) feet in width of the surface grounds, on each side of the center of said vein. The general course of the lode deposit and premises is from the northerly to the southerly.

The claim is situated and located in the Pierce Mining District, in Yavapai County, in the Territory of Arizona, about in a direction from

This mining claim is joining the Producer mining claim on the South-East corner.

The surface boundaries of the claim are marked upon the ground as follows: Beginning at a monument of stones ~~at a point in a northerly direction~~ ~~from the discovery shaft~~ (at which this notice is posted), being in the center of the north end line of said claim; thence easterly 300 feet to a monument of stones, being the northeast corner of said claim; thence southerly 1500 feet to a monument of stones, being at the southeast corner of said claim; thence westerly 300 feet to a monument of stones at the center of the south end of said claim; thence westerly 300 feet to a monument of stones, being at the southwest corner of said claim; thence northerly 1500 feet to a monument of stones, being the northwest corner of said claim; thence easterly 300 feet to the place of beginning.

All done under the provisions of Chapter Six, of Title XXXII, of the Revised Statutes of the United States, and of an Act of the General Assembly of Arizona, entitled "An Act Concerning Mines," approved March 20th, 1895, and amended March 2d, 1899, and March 16th, 1901.

Dated and posted on the ground this 20<sup>th</sup> day of March 1911  
J. C. Bullard.

NOTICE OF MINING LOCATION

Subscribed  
Copied

1401

Notice of Mining Location  
Butte

J. C. Bullard

March 20, 1914

Filed and recorded at request of

J. C. Bullard

May 15 A. D. 1914

at 9:30 o'clock A.M.

Book 76 of Mines

page 290

Records of Yavapai County, Arizona.

L. S. Colwell  
County Recorder.

By Benj. Towers  
Deputy Recorder.



# NOTICE OF LOCATION

Of the Jay Bird Mining Claim,  
 On the Quartz Ledge,  
 Containing Copper Gold & Silver  
 And located as a Copper Quartz Mine.

The undersigned, claim for MINING purposes, Fifteen Hundred (1,500) Feet of this Quartz Ledge, in length along the ledge or vein, and Three Hundred (300) Feet on each side of the middle of the vein at the surface, together with all dips, spurs and angles, and all valuable mineral deposits contained therein, and all timber growing within the limits of said Claim, and all water and water privileges thereon or appurtenant thereto, under and according to the provisions of An Act of Congress, approved May 10, 1872, entitled "An Act to Promote the Development of the Mining Resources of the United States," and all Acts amendatory thereto, and the laws of the Territory of Arizona.

This Claim commences at this Notice, which is posted in a Monument of Stone, in a conspicuous place on the ledge at the North Center end boundary of the Claim, and running thence Three Hundred (300) Feet in a Westerly direction to a Monument of Stone, marked North West corner; thence Fifteen Hundred (1,500) Feet in a Southerly direction to a Monument of Stone, marked South West corner; thence Three Hundred (300) Feet in a Easterly direction to a Monument of Stone, marked South Center Monument End boundary; thence Three Hundred (300) Feet in a Easterly direction to a Monument of Stone, marked South East corner; thence Fifteen Hundred (1,500) Feet in a Northerly direction to a Monument of Stone marked North East corner; thence Three Hundred (300) Feet in a Westerly direction to the place of beginning

This Claim may be more generally described as situated in Pierce Mining District Yavapai Co Arizona Territory  
Archuan Mountains near the  
Washington Mine

and shall be known as the Jaybird Claim, and the

Dated on the ground, this 6<sup>th</sup> day of January A. D. 1893

Signed J C Bullard

Company.

R R Bullard

Witnesses.

Ray Bird  
J. C. Bullard

June  
May 6<sup>th</sup> 1893

RECORDED AT REQUEST OF

J. C. Bullard  
May 21<sup>st</sup> A. D. 1893  
At 9<sup>15</sup> o'clock A. M.

In Book 3584 Mines  
Pages 415-416

Records of Yavapai County, Arizona  
Alex. Sparks  
County Recorder  
Deputy

NOTICE OF LOCATION

Of the ..... Mining Claim  
on the ..... Quartz Ledge  
containing .....  
and located as a .....  
Quartz Mine.

Dated ..... 189..

Filed for Record at the Request of

.....  
at the hour of ..... o'clock ..... M.,

..... A. D. 189..  
in Book ..... of Mining Records of

..... County, Arizona

Territory, pages .....

.....  
County Recorder.

By .....  
Deputy.

Printed and for sale at the GAZETTE office, Phoenix, Ariz.



# NOTICE OF MINING LOCATION. LODE CLAIM.

MAR 17 1911

TO ALL WHOM IT MAY CONCERN:

This mining claim, the name of which is the Nevada Mining Claim, situate on lands belonging to the United States of America, and in which there are valuable mineral deposits, was entered upon and located for the purpose of exploration and purchase by

J. C. Bullard (a Citizen of the United States of America)

the undersigned, on the 20<sup>th</sup> day of March 1904

The length of this claim is Fifteen hundred feet,

and                      claim                      feet,

[ We or I. ]

in a northerly direction, and                      feet

in a southerly direction from the center of the discovery shaft, at which this notice is posted, lengthwise of the claim, together with three hundred (300) feet in width of the surface grounds, on each side of the center of said vein. The general course of the lode deposit and premises is from the northerly to the southerly.

The claim is situated and located in the Pierce Mining District, in Yavapai County, in the Territory of Arizona, ~~about~~

~~the~~ ~~direction from~~ This mining claim joins the Producer mining claim on the South End line

The surface boundaries of the claim are marked upon the ground as follows: Beginning at a monument of stones ~~at a point in a northerly direction~~ ~~east from the discovery shaft~~ (at which this notice is posted), being in the center of the north end line of said claim; thence easterly 300 feet to a monument of stones, being the northeast corner of said claim; thence southerly 1500 feet to a monument of stones, being at the southeast corner of said claim; thence westerly 300 feet to a monument of stones at the center of the south end of said claim; thence westerly 300 feet to a monument of stones, being at the southwest corner of said claim; thence northerly 1500 feet to a monument of stones, being the northwest corner of said claim; thence easterly 300 feet to the place of beginning.

All done under the provisions of Chapter Six, of Title XXXII, of the Revised Statutes of the United States, and of an Act of the General Assembly of Arizona, entitled "An Act Concerning Mines," approved March 20th, 1895, and amended March 2d, 1899, and March 16th, 1901.

Dated and posted on the ground this 20<sup>th</sup> day of March 1904

J. C. Bullard.

*Entered  
Copied*

1.00

Notice of Mining Location  
Lode Claim  
Nevada

J. C. Bullard

March 20, 1914

Filed and recorded at request of

J. C. Bullard

May 15 A. D. 1914

at 7:00 o'clock A.M.

Book 9 of Mines

page 289

Records of Yavapai County, Arizona.

L. S. Colwell  
County Recorder.

By Benj Powers  
Deputy Recorder.



# Notice of Mining Location

## LODE CLAIM

501120.1011

To All Whom it May Concern:

This Mining Claim, the name of which is the North Extension Mining Claim, situate on lands belonging to the United States of America, and in which there are valuable mineral deposits, was entered upon and located for the purposes of exploration and purchase by John S. Bullard

A citizen of the United States  
(Locator must insert either "a citizen of the United States," or, "who has declared his intention to become a citizen of the United States")

the undersigned, on the 30<sup>th</sup> day of March, 1903.

The length of this claim is fifteen hundred feet, and claim fifteen hundred feet in a north-south direction and \_\_\_\_\_ feet in a \_\_\_\_\_ direction from

the center of the discovery shaft, at which this notice is posted, lengthwise of the claim, together with three hundred feet in width of the surface grounds, on each side of the center of said claim. The general course of the lode deposit and premises is from the south-south to the north-south

The claim is situated and located in the Pierce Mining District, in Yavapai County, in the Territory of Arizona, about 1/2 of a mi in an easterly direction from Bullard's Well

and about 7 miles in a westerly direction from Ludys Well. and joins the Bullard & Augustus claims on the north end line of those claims.

The surface boundaries of the claim are marked upon the ground as follows: Beginning at monument of stones

at a point in a \_\_\_\_\_ direction \_\_\_\_\_ feet from the discovery shaft (at which this notice is posted), being in the center of the south end line of said claim; thence easterly 300 feet to a monument of stones, being the south east corner of said claim; thence north-south 1500 feet to a monument of stones, being at the north east corner of said claim; thence westerly 300 feet to a monument of stones at the center of the north end of said claim; thence westerly 300 feet to a monument of stones, being at the north west corner of said claim; thence south-south 1500 feet to a monument of stones at the south west corner of said claim; thence easterly 300 feet to the place of beginning.

All done under the provisions of Chapter Six, of Title XXXII, of the Revised Statutes of the United States, and of an Act of the General Assembly of Arizona, entitled "An Act to Revise and Codify the Laws of the Territory of Arizona," approved March 16, 1901.

Dated and posted on the ground this 30<sup>th</sup> day of March, 1903,  
John S. Bullard,

TERRITORY OF ARIZONA, }  
County of..... } ss.

I,....., County Recorder in and for the County and Territory aforesaid, do hereby certify that the within instrument was filed for record at.....o'clock,..... M., on this.....day of.....190..., and duly recorded in Book No..... of.....Records of.....County, Arizona, at pages.....

WITNESS my hand and official seal the day and year first above written.

.....  
County Recorder.

**Notice of Location**

**LODE CLAIM**

*Jacob J. J. J. J. J.*

*Prince District*

Dated *March 30th 1903*

Filed and recorded at request of

*Chas O Matthews*

*June 12 A. D. 1903*

at *11:50 o'clock A. M.*

Book *69 of Mines*

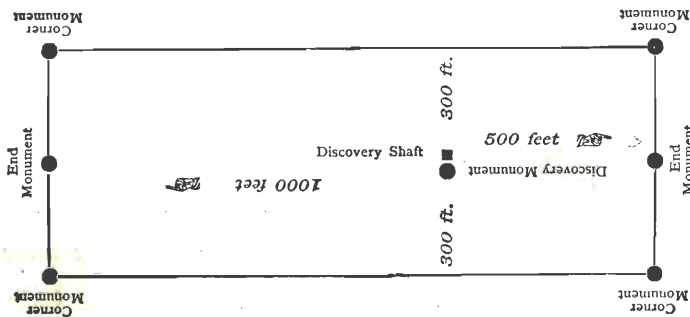
Pages *47*

RECORDS OF NAVAJA COUNTY, ARIZONA.

*J. G. Harbert*

County Recorder

By *M. A. L. L. L.*  
Deputy Recorder.



This diagram is to give locator a general idea of plan of location under the new law. The Discovery Shaft can be in the center of claim or any distance from either end desired. In the diagram it is placed 500 feet from one end and 1000 feet from the other. Commence description of claim at a center end monument, giving its distance and direction from center of Discovery Shaft; thence bound the claim in either direction. In description be careful to state locality of claim with reference to some natural object, or permanent monument, as will identify the claim.

*Indexed 2868*  
*Patented*  
*with Extension*

U. S. SURVEYOR-GENERAL'S FINAL CERTIFICATE ON FIELD NOTES.

Department of the Interior,

OFFICE OF U. S. SURVEYOR-GENERAL,

Phoenix, Arizona,

July 11, 1919.

I, U. S. Surveyor-General for DISTRICT OF ARIZONA,

do hereby certify that the foregoing transcript of the Field Notes, return and approval of the survey of the mining claim of J. C. BULLARD, known as the AUGUSTUS, SULLA, SOUTH WING, CHANCELLOR, AMAZON, NAPOLEON, NEW-BORN, VENICE, JAY BIRD, NEVADA, BUTTE, & NORTH EXTENTION Lodes, situate in PIERCE

Mining District, YAVAPAI County, ARIZONA,

1, 11, & 12

in Sections 2, Unsur, Township No. 8 N., Range No. 10 W., and

designated as Survey No. 3403, has been correctly copied from the originals on file in

this office; that said Field Notes furnish such an accurate description of said mining claim as will, if incorporated into a patent, serve fully to identify the premises, and that such reference is made therein to natural objects or permanent monuments as will perpetuate and fix the locus thereof.

And I further certify that five hundred dollars' worth of labor has been expended or improvements made upon said mining claim by claimant or his grantors, and that said improvements consist of 29 shafts, 3 cuts, 1 tunnel and 1 drift, total value \$11,534.

As shafts No. 2 on the Jay Bird lode, No. 2 on the Napoleon lode, No. 2 on the Augustus lode and No. 2 on the Sulla lode are common improvements for the benefit and development of all of the claims in this group, an undivided one-twelfth interest in each of said improvements, value \$55.00, \$134, \$136 and \$110, respectively, is properly credited to each of the claims in this survey.

and that no portion of said labor or improvements has been included in the estimate of expenditures upon any other claim.

I further certify that the plat thereof, filed in the U. S. Land Office at Phoenix, Arizona, is correct and in conformity with the foregoing Field Notes.

Frank P. Trott,

United States Surveyor-General for Arizona.

SURVEYOR GENERAL'S CERTIFICATE OF APPROVAL OF FIELD NOTES AND SURVEY OF MINING CLAIM

DEPARTMENT OF THE INTERIOR OFFICE OF U. S. SURVEYOR GENERAL

Phoenix, Arizona,

July 11, 1919

I, U. S. Surveyor General for DISTRICT OF ARIZONA,

do hereby certify that the foregoing and hereto attached Field Notes and Return of the Survey of the Mining Claim of J. C. BULLARD, known as the

AUGUSTUS, SULLA, SOUTH WING, CHANCELLOR, AMAZON, NAPOLEON, NEWBORN, VENICE, JAY BIRD, NEVADA, BUTTE, & NORTH EXTENTION Lodes,

situate in PIERCE mining district, YAVAPAI County, ARIZONA,

in Sections 1, 11 & 12, 2, Unsur., Township No. 8 N., Range No. 10 W., designated as Survey No. 3403

executed by William H. Merritt, U. S. Mineral Surveyor, June 7, 29, 1917, under my instructions dated

May 25 & June 25, 1917, have been critically examined and the necessary corrections and explanations made, and the said Field Notes and Return, and the Survey they describe, are hereby approved. The certified copy of the location certificate filed by the applicant for survey is on file in this office and a true copy of said certified copy of said location certificate is included and made a part of the transcript of the field notes.

[Handwritten signature]

U. S. Surveyor General for Arizona,