

Copied 4-3-1918,

A L H

1

4-683

*Platted*

SEP 4 - 1917

MINERAL SURVEY No. 3408

DEC 18 1917

LOT No. \_\_\_\_\_

Arizona Land District.

# FIELD NOTES

OF THE SURVEY OF THE MINING CLAIM OF

Arizona Rex Mining Company

KNOWN AS THE

Rex, Reo, Dragoon, Summit Spring, Summit No. 5, Ambassador, Ambassador No. 1, El Centro, El Centro No. 2, El Centro No. 3, Catspaw, Homestead Sunday and La Puerto de Oro lodes. San Francisco Mining District,

Mohave County, Arizona

Sections 10, 11, 14 - 15, Township 19 N., Range 20 W. G. & S. R. B. & M.

Surveyed under instructions dated July 12, 1917

by Edward L. Haff

U. S. Mineral Surveyor.

Claim located See location notices, 19

Survey commenced July 15, 1917

*Accepted July 5, 1917*

Survey completed July 31, 1917

Address of claimant's Attorney, C. W. Herndon, Kingman, Arizona.

DATES OF AMENDED LOCATIONS.

See copies of amended location certificates.

MINERAL SURVEY NO. 3408

SEP 18 1917

Feet	
	<p style="text-align: center;">REX LODE.</p> <p>Beginning at Cor.No.1</p> <p>Identical with the S.E.Cor.Midway lode, unsurveyed, claimant unknown,</p> <p>A pine post 4.5 ft long, 4 ins.square, set 18 ins. in ground, with mound of earth and stone, a nail at corner point, scribed Rex-1-3408 and marked S.E.Cor.Midway,</p> <p>Whence, U.S.L.M. No.1699 A: bears N.48°45'40" E. 3841.20 ft.</p> <p>No other bearings available.</p> <p>Thence S.49°52'E.</p>
215.01	<p>Intersect lines 1-2 and 4-1 Sunday and Summit Spring lodes of this survey at <del>S.47°40'W. 517.45 ft. from Cor. Nos. 1 and N.47°40'E. -82.55 ft. from cor. Nos. 2-4 respectively.</del></p>
1490.54	<p>To Cor.No.2.</p> <p>A pine post 4.5 ft, long, 4 ins.square, set 18 ins. in ground with mound of earth and stone, a nail at corner point, scribed Rex 2-3408, whence,</p> <p>The corner to unapproved Secs.10,11,14 and 15,T.19 N.R.20 W.G.&amp; S.R.B.&amp; M.bears N.10°37'E. -741.47 ft.</p> <p>No other bearing objects available.</p> <p>Thence S.57°13'W.</p>
87.00	<p>Cor.No.1, Reo lode of this survey.</p>
266.36	<p>Intersect line 3-4 Summit Spring lode of this survey at S.41°51'E. -1220.03Ft. from Cor.No.4 and <del>N.41°51'W. 267.33 ft. from Cor.No.3.</del></p>
314.00	<p>To South End Center.</p> <p>A pine post 4.5 ft. long 4 ins.square, set 18 ins. in ground with mound of earth and stone, a nail at center point, scribed S.end Cen.Rex-3408.</p>
384.63	<p>North end Center Reo lode of this survey.</p>
499.38	<p>Intersect line 1-4 Sur.No.3188 Mountain View lode, the United Eastern mining company, claimant, at S.24°41'E. 207.40 ft. from Cor.No.1 and <del>N.24°41'W. 1275.60 ft. from Cor. No.4</del></p>

MINERAL SURVEY NO. 3408

feet

628.00 To Cor.No.3.

On line 4-1 Reo lode of this survey a pine post 4.5 ft. long, 4 ins.square, set 18 ins. inground with mound of earth and stone, a nail at corner point, scribed R-3-3408, whence,

Cor. No.1, Sur.No. 3188 Mountain View lode, bears N.4°46'E.-258.98 ft.

No other bearing objects available.

Thence N.49°59'W.

256.30 Intersect line 1-2 Sur.No.3188 Mountain View lode at S.66°49'W.-236.94 ft. from Cor. No.1&N.66°49'E.-138.03 ft. from Cor.No.2

850.23 Intersect <sup>west side</sup> line ~~2-3~~ Coss Extension lode(unsurveyed) claimant unknown, at N.35°06'W.-28.68 ft. from ~~Cor. No.2~~ <sup>S.E. Cor.</sup> and S.35°06'E.-612.18 ft. from ~~Cor.No.3~~ <sup>a Corner on east side line</sup>

1490.54 To Cor.No.4.

A pine post 4.5 ft long, 4 ins.square, set 18 ins. in ground, with mound of earth and stone, a nail at corner point, scribed R-4-3408.

Thence N.57°13'E.

5.3.0 S.W.Cor.Midway lode,(unsurveyed)

164.60 ~~Cor.No.3~~ <sup>Corner on East side line</sup> Coss Extension lode (unsurveyed)

269.20 ~~Cor.No.4~~ <sup>Corner on East side line</sup> Coss Extension lode (unsurveyed)

314.00 To North End Center.

A pine post 4.5 ft long, 4 ins.square set 18 ins. in ground with mound of earth and stone, a nail at center point, scribed N.end Cen.Rex-3408.

575.17 Intersect line 2-3 Sunday lode of this survey at N.41°51'W.-221.85 ft. from Cor.No.2 ~~and S.41°51'E.-1182.55 ft from Cor.No.3~~

628.00 To Cor.No. 1, the place of beginning.

REO LODE

Beginning at Cor.No. 1

feet

On line 2-3 Rex lode of this survey at S.57°13'W.-87ft  
from Cor.No.2 and ~~N.57°13'E.-541 ft. from Cor.No.3.~~

A pine post 4.5 ft. long, 4 ins.square, set 18 ins.  
in the ground with mound-of earth and stone, a nail at  
corner point, scribed Reo 1-3408, whence

U.S.L.M No.1699 A.bears N.27°14'20" E.-3976.75 ft.

Thence S.32°34'E.

241.06 Intersect line 2-3 Summit Spring lode of this survey  
at N.47°40'E.-138.23 ft. from Cor.No.3 and ~~S.47°41'W.-~~  
~~461.77 ft. from Cor.No.2~~, also intersect North end  
line Sunlight lode, (unsurveyed) claimant unknown, at  
N.47°40'E.218.25 ft. from the N.W.Cor. and S.47°40'W.-  
381.75 ft. from the N.E.Cor.

1500.00 To Cor.No.2.

Identical with Cor.No.1, Sur. No.3281 Reed Bird  
Fraction lode, San Francisco Mining Company, claimant,  
and on the West side line Sunlight lode (unsurveyed)  
at S.42°33'E.-1240.70 ft. from the N.W.Cor. and N.42°33'  
W.-264.51 ft. from the S.W.Cor.

A pine post 4.5 ft long, 4 inssquare, set 18 ins in  
ground, with mound of earth and stone, a nail at corner  
point scribed Reo 2-3408 R.B.F.-1-3281, whence,

No bearing objects are available.

Thence S.57°13'W.

297.63 To South End Center.

A pine post 4.5 ft. long, 4 ins.square, set 18 ins.  
in ground with mound of earth and stone, a nail at center  
point, scribed Reo S.End Cen.-3408.

370.60 Cor. No. 2. Sur.No.3281, Reed Bird Fraction lode,  
also intersect line 4-1 Sur.No.3188 North Parallel lode  
at S.35°16'E.-362.06 ft. from Cor.No.1, and N.35°16'W.  
1137.94 ft. from Cor. No.4.

4

feet

597.63 To Cor.No.3.

A pine post 4.5 ft long, 4 ins.square, set 18 ins. in ground with mound of earth and stone, a nail at corner point, scribed Reo-3-3408, whence,

A 1/4 Corner between unapproved sections 14 and 15 T.19 N.R.20 W, G. & S.R. B.& M.bears S. 18°02'W.-290.67ft.

Cor.No.1 Sur.No.3188 North Parallel lode, bears N.2° 29'W.-418.93 ft.

No other bearing objects available.

Thence N.32°34'W.

238.84 Intersect line 3-4 Sur.No.3188 Mountain View lode at S. 66°49'W.-10.43 ft. from Cor.No.4. and N.66°49'E.-474.57 ft.from Cor.No.3.

352.60 Intersect line 1-2 Sur.No.3188 North Parallel lode at N.54°44'E.-365.77 ft.from Cor.No.2.and S.54°44'W.-210.23 ft. from Cor.No.1 and S.54°44'W.-26.58 ft. from its intersection with line 4-1 Sur.No.3188 Mountain View lode at ~~N.24°41'W.-117.65 ft. from Cor.No.4.~~

1500.00 To Cor.No.4.

A pine post 4.5 ft. long, 4 ins.square, set 18 ins. in ground with mound of earth and stone, a nail at corner point, scribed Reo 4-3408, whence,

Cor.No.4 Sur.No.3188 Mountain View lode, bears S. 33°02'E.-1262.90 ft.

No other bearing objects available.

Thence N.57°13'E.

56.63 Cor.No.3 Rex lode of this survey.

185.25 Intersect line 4-1 Sur.No.3188 Mountain View lode at N.24°41'W.-1275.60 ft. from Cor.No.4 and ~~S.24°41'E.-20740 ft from Cor.No.1. 1157.95 ft. From its intersection with line 1-2 Sur. No. 3188 North Parallel lode~~

300.00 To North end Center.

A pine post 4.5 ft. long, 4 ins.square, set 18 ins. in ground, with mound of earth and stone, a nail at

	center point, scribed Reo N. end Cen. 3408.
370.63	South end Center Rex lode of this survey.
418.27	Intersect line 3-4 Summit Spring lode of this survey at N. 41° 51' W. - 267.33 ft. from Cor. No. 3 and <del>S. 41° 51' E. - 1220.03 ft. from Cor. No. 4</del>
597.63	To Cor. No. 1, the place of beginning.
	Dragon lode.
	Beginning at Cor. No. 1
	On line 2-3 Sur. No. 2240 A. Iron Rod lode, claimants unknown, at S. 28° 24' E. - 600 ft. from Cor. No. 3. and N. 28° 24' W. - 900 ft. from Cor. No. 2.
	A pine post 4.5 ft. long 4 ins. square set 18 ins. in ground with mound of earth and stone, a nail at corner point, scribed Dragon-1-3408, whence, U.S.L.M. No. 1699 A. bears S. 81° 45' E. - 2043.00 ft.
	The 1/4 Cor. Between unapproved Sec. 10 and 11 T. 19 N. R. 20 W. G. & S. R. B & M., bears S. 44° 30' E. - 579.95 ft.
	No other bearing objects available.
	Thence S. 60° 20' W.
225.32	Intersect line 4-1 Ambassador lode of this survey at S. 26° 42' E. - 250.24 ft. from Cor. No. 4. and <del>N. 26° 42' W. - 258.81 ft. from Cor. No. 1</del>
1470.00	East bank of dry wash, course northwesterly.
1500.00	To Cor. No. 2.
	A pine post 4.5 ft. long, 4 ins. square set 18 ins. in ground with mound of earth and stone, a nail at corner point, scribed Dragon -2-3408.
	No bearing objects available.
	Thence N. 28° 24' W.
100.00	North bank of dry wash.
253.69	Intersect line 3-4 Ambassador lode of this survey at S. 60° 30' W. - 1282.03 ft. from Cor. No. 4. and <del>N. 60° 30' E. - 162.81 ft. to Cor. No. 3.</del>

feet

300.00 To West end center.

A pine post 4.5 ft. long, 4 ins. square, set 18 ins. in ground, with mound of earth and stone a nail at center point and scribed Dragoon -W.end Cen.-3408.

319.89 Intersect S. side line Velvet lode (unsurveyed) claimants unknown, at N.48°49'E.-50.68 ft. from the S.W. Cor and S. 48°49'W.-1411.62 ft. from the S.E. Cor.

600.00 To Cor.No.3.

A pine post 4.5 ft long, 4 ins. square, set 18 ins. in ground with mound of earth and stone a nail at corner point and scribed Dragoon-3-3408.

No bearing objects available.  
Thence N.60°20'E.

1368.23 Intersect S. side line Velvet lode (unsurveyed) at S.48° 49'W.-8.96 ft. from the S.E. Cor. and ~~N.48°49'E. 1453.34 ft. from the S.W. Cor.~~

1500.00 To Cor.No.4.

Identical with Cor.No.3 Sur.No.2240 A. Iron Rod lode.

A pine post 4.5 ft. long, 4 ins. square, set 18 ins. in ground with mound of earth and stone, a nail at corner point, scribed Dragoon -4-3408 and I.R.-3-2240A, whence S.E. Cor. Velvet lode (unsurveyed) bears S.61°10'W.-123.ft. No other bearing objects available.

Thence S.28°24'E.

300.00 To E, end Center.

A pine post 4.5 ft. long, 4 ins. square, set 18 ins in ground with mound of earth and stone, a nail at center point, scribed E.end Cen. Dragoon-3408.

600.00 To Cor.No.1, the place of beginning.

SUMMIT SPRING lode.

Beginning at Cor.No.1.

Identical with Cor.No.1, Sunday lode of this survey, and on line 3-4 Summit No.5 lode of this survey at S 41°51'E.-105.88 ft. from Cor.No.4.

feet	<p>A pine post 4.5 ft. long, 4 ins. square, set 18 ins. in the ground with mound of earth and stone, a nail at corner point, scribed Summit Spring-1-Sunday 1-3408, whence,</p> <p>U.S.L.M. No. 1699A, bears N. 45° 15' 40" E. - 3296.10 ft.</p> <p>The corner to unapproved Secs. 10, 11, 14 and 15, T. 19 N. R. 20W. G. &amp; S. R. B. &amp; M. bears S. 58° 57' 40" E. - 853.09 ft.</p> <p>No other bearing objects available.</p> <p>Thence S. 41° 51' E.</p>
1230.17	<p>Cor. No. 3. Summit No. 5 lode of this survey and intersect North end line Summit No. 4 lode (unsurveyed) claimants unknown, at N. 48° 09' E. - 803.90 ft. from the N.W. Cor. and S. 48° 09' W. - 518.45 ft. from the N.E. Cor.</p>
1487.36	<p>To Cor. No. 2.</p> <p>A pine post 4.5 ft. long, 4 ins. square, set 18 ins. in ground with mound of earth and stone a nail at corner point, scribed Summit Spring 2-3408, whence,</p> <p>No bearing objects are available.</p> <p>Thence S. 47° 40' W.</p>
80.02	N.E. Cor. Sunlight lode (unsurveyed)
80.90	<p>Intersect west side line Summit No. 4 lode (unsurveyed) at S. 41° 51' E. - 257.87 ft. from the N.W. Cor. and N. 41° 51' W. - 1242.13 ft. from the S.W. Cor.</p>
300.00	To South end Center.
	<p>A pine post 4.5 ft long, 4 ins. square, set 18 ins. in ground with mound of earth and stone, a nail at center point, scribed S. end Cen. Summit Springs 3408.</p>
400.00	Bed of dry gulch, 6 ft. wide, course northwesterly.
461.77	<p>Intersect line 1-2 Reo lode of this survey at S. 32° 34' E. 241.06 ft. from Cor. No. 1 and <del>N. 32° 34' W. - 1258.94 ft. from Cor. No. 2.</del></p>
600.00	To Cor. No. 3.
	<p>On North end line Sunlight lode (unsurveyed) at N. 47° 40' E. - 80.02 ft. from the N.W. Cor.</p>



feet A pine post 4.5 ft. long, 4 ins. square, set 18 ins. in ground with mound of earth and stone, a nail at corner point, scribed Summit Spring-3-3408, whence,

Cor. No. 1 Reo lode of this survey bears N. 5° 19' W.

297.53 ft.

No other bearing objects available.

Thence N. 41° 51' W.

267.33 Intersect line 4-1 Reo lode of this survey, at S. 57° 13' W. 179.36 ft. from Cor. No. 1 and ~~N. 57° 13' E. 418.27 ft. from~~

~~Cor. No. 4.~~ also intersect line 2-3 Rex lode of this survey at S. 57° 13' W. - 266.36 ft. from Cor. No. 2. and ~~N. 57° 13' E. 361.64 ft. from Cor. No. 3~~

1487.36 To Cor. No. 4.

Identical with Cor. No. 2, Sunday lode of this survey

A pine post 4.5 ft. long, 4 ins. square, set 18 ins. in ground, with mound of earth and stone, a nail at corner point, scribed Summit Spring-4-Sunday -2-3408, whence,

Cor. No. 2 Rex lode of this survey, bears S. 53° 37' 20" E

1289.12 ft.

No other bearing objects available.

Thence N. 47° 40' E.

82.55 Intersect line 1-2 Rex lode of this survey at N. 49° 59' W. 1275.53 ft. from Cor. No. 2, and ~~S. 49° 59' E. 215.01 ft.~~

~~from Cor. No. 1.~~

300.00 To N. end Center.

Identical with S. end center Sunday lode of this survey.

A pine post 4.5 ft. long, 4 ins. square, set 18 ins. in ground with mound of earth and stone, a nail at center point, scribed N. end Cen-Summit Spring -S. end Cen. Sunday-3408/.

435.00 Bed of dry gulch 10 ft. wide, course northeasterly.

600.00 To Cor. No. 1, the place of beginning.

Summit No. 5 lode.

Beginning at cor No. 1.

feet	<p>Identical with Cor.No.1, Homestead lode of this survey and on line 2-3 El Centro No. 2 lode of this survey at <del>S.41°51'E. -1050.97 ft. from Cor.No.3</del> and N.41°51'W. -286.22 ft. from Cor.No.2.</p>
	<p>A pine post 4.5 ft. long 4 ins. square set 18 ins. in ground with mound of earth and stone a nail at corner point, scribed Summit No.5-1-Homestead 1-3408, whence, U.S.L.M. No.1699 A. bears N.46°52'E. -2692.62 ft. The corner to unapproved Secs.10,11,14 and 15, T.19 N.R., 20 W. G &amp; S.R. B &amp; M bears S.21°06'E. -985.08 ft.</p>
	<p>No other bearing objects available.</p>
	<p>Thence S.41°51'E.</p>
286.22	<p>Cor.Nos. 4-2 El Centro and El Centro No. 2 lodes respectively of this survey.</p>
1336.05	<p>To Cor.No.2. On line 3-4 El Centro lode of this survey at <del>S.41°51'E. -1049.83 ft from Cor.No.4.</del> and N.41°51'W. -400.17 ft. from Cor.No.3.</p>
	<p>A pine post 4.5 ft long 4 ins. square, set 18 ins. in ground with mound of earth and stone a nail at corner point, scribed Summit No.5-2-3408, whence, No bearing objects are available.</p>
	<p>Thence S.48°09'W.</p>
81.55	<p>N.E. Cor. Summit No.4 lode, (unsurveyed)</p>
300.00	<p>To South end Center. A pine post 4.5 ft long, 4 ins. square, set 18 ins. in ground with mound of earth and stone, a nail at center point, scribed S. end Cen SUMMIT No.5-3408</p>
600.00	<p>To Cor.No.3. On line 1-2 Summit Spring lode of this survey at S.41°51'E. -1230.17 ft. from Cor.No.1 and N.41°51'W. -257.19 ft. from Cor.No.2. also on N. end line Summit No.4 lode (unsurveyed) at N.48°09'E. -80.90 ft. from the N.W. Cor.</p>

feet

A pine post 4.5 ft. long, 4 ins. square, set 18 ins. in ground with mound of earth and stone, a nail at corner point, scribed SUMMIT No. 5-3-3408, whence,

No bearing objects are available.

Thence N.41°51'W.

1230.17 Cor. Nos. 1-1 Summit Spring and Sunday lodes of this survey.

1300.00 Dry gulch 10 ft. wide course Northeasterly.

1336.05 To Cor. No. 4.

Identical with cor. No. 2 Homestead lode of this survey and on line 4-1 Sunday lode of this survey at N.41°51'W. -105.88 ft. from Cor. No. 1 and ~~S.41°51'E. -1298.52 ft. from Cor. No. 4.~~

A pine post 4.5 ft long, 4 ins square, set 18 ins. in ground with mound of earth and stone a nail at corner point. scribed SUMMIT No. 5-4-HOMESTEAD 2-3409, whence No bearing objects are available.

Thence N.48°09'E.

30.00 Bed of dry gulch, 10 ft. wide, course northerly.

170.00 Bed of dry gulch, 6 ft. wide, course northwesterly.

300.00 To N. end Center.

Identical with South end center Homestead lode of this survey.

A pine post 4.5 ft. long 4 ins. square set 18 ins in ground with mound of earth and stone, a nail at center point, scribed N. end Cen. SUMMIT No. 5, S. end Cen Homestead -3408.

600.00 To Cor. No. 1, the place of beginning.

AMBASSADOR lode.

Beginning at Cor. No. 1

Identical with Cor. No. 4 Ambassador No. 1 lode of this survey.

A pine post 4.5 ft. long, 4 ins. square, set 18 ins. in ground with mound of earth and stone, a nail at corner point, scribed Ambassador 1-Ambassador No. 1-4-3408,

Mineral Survey No.3408

81 11  
12

feet	<p>whence, U.S.L.M. No.1699 A.bears N.88°38'50'E.- 2101.49 ft.</p>
	<p>The 1/4 Cor.Between unapproved Sections 10 and 11 T.19 N.,R.20 W. G. &amp; S. R. B. &amp; M. bears S.81°42'E.- 490.68 ft. No other bearing objects available.</p>
	<p>Thence S.60°30'W.</p>
1200.00	East bank of dry wash course northwesterly.
1290.00	Wagon road course northwesterly and southeasterly.
1360.00	West bank of dry wash, course northwesterly.
1444.84	To Cor.No.2.
	<p>Identical with Cor.No.3, Ambassador No.1 lode of this survey and on line 4-1 La Puerto de Oro lode of this survey at N.26°42'W.-60.<sup>24</sup><del>32</del> ft. from Cor.No.1.</p>
	<p>A pine post 4.5 ft. long, 4 ins.square, set 18 ins. in ground with mound of earth and stone, a nail at corner point, scribed Ambassador-2-Ambassador No.1-3-3408.</p>
	<p>No bearing objects are available.</p>
	<p>Thence N.26°42'W.</p>
209.03	To West end center.
	<p>Identical with East end center La Puerto de Oro lode of this survey.</p>
	<p>A pine post 4.5 ft long, 4 ins.square, set 18 in ground with mound of earth and stone a nail at center point, scribed W.end Cen.Ambassador-E.end Cen.L.P.D.O.- 3408.</p>
301.93	Wagon road, course easterly and westerly.
340.00	South bank of dry wash, course northwesterly.
391.93	Wagon road, course northwesterly and southeasterly.
421.93	<p>Cor.No.4 La Puerto de Oro lode of this survey and inter- sect S.side line New Years lode, (unsurveyed) claimants unknown, at S.48° 53'W.-131.14 ft. from the S.E.Cor. and N.48°53'E.-1368.86 ft. from the S.W.Cor.</p>
500.00	North bank of dry wash, course northwesterly.

feet

- 509.05 To Cor.No.3.
- A pine post 4.5 ft. long 4 ins.square, set 18 ins. in ground, with mound of earth and stone, a nail at corner point, scribed Ambassador-3-3408, whence, S.E.Cor.New Years lode, unsurveyed, bears N.86°32'30"E. - 138.23 ft.
- No other bearing objects available.
- Thence N.60°30'E.
- 114.30 Intersect East endline New Years lode (unsurveyed) at N.38°46'W.-61.49 ft. from the S.E.Cor.and S.38°46'E. - 538.51 ft. from the N.E.Cor.
- 162.81 Intersect line 2-3 Dragon lode of this survey at N.28°24'W.-253.69 ft. from Cor.No.2. ~~and S.28°24'E. - 346.31 ft. from Cor.No.3.~~
- 860.00 Bed of dry gulch, 10 ft.wide, course southwesterly.
- 1320.00 Bed of dry gulch, 6 ft. wide, course northwesterly.
- 1444.84 To Cor.No.4.
- A pine post 4.5 ft long, 4 ins.square, set 18 ins. in ground with mound of earth and stone, a nail at corner point, scribed Ambassador-4-3408, whence, Cor.No.2 Dragon lode of this survey bears S.49°21'W. 1311.66 ft.
- No other bearing objects are available.
- Thence S.26°42'E.
- 250.24 Intersect line 1-2 Dragon lode of this survey at N.60°20'E.-1274.68 ft. from corner No.2. ~~and S. 60°20'W. - 225.32 ft. from Cor.No.1~~
- 300.00 To East end center.
- A pine post 4.5 ft long, 4 ins. square, set 18 ins. in ground with mound of earth and stone, a nail at center point, scribed East End Cen.Ambassador-3408
- 509.05 To Cor.No. 1, the place of beginning.
- Ambassador No.1 lode.
- Beginning at Cor.No.1

feet

A pine post 4.5 ft long, 4 ins.square, set 18 ins. in ground with mound of earth and stone a nail at corner point scribed Ambassador No.1-1-3408, whence,  
 U S.L.M.No.1699 A. bears N.72°16'E.-1922.68 ft.  
 No other bearing objects available.

Thence S.60°30'W.

344.99 Intersect line 4-1 El Centro No.2 lode of this survey at S.41°51'E.-131.37 ft. from Cor.No.4 ~~and N.41°51'W\*-1205.82 ft. from Cor.No.1.~~

949.00 East bank of dry wash, course northwesterly.

959.20 Cor.No.3, El Centro No.2 lode of this survey and intersect line 4-1 Homestead lode of this survey at S.41°51'E 247.55 ft. from cor.No.4 ~~and N.41°51'W.-1050.97 ft. from Cor.No.1.~~

1058.00 Wagon road, course northwesterly and southeasterly.

1160.00 Wagon road, course northerly and southerly

1240.00 West bank of dry wash, course northwesterly.

1444.84 To Cor.No.2.

A pine post 4.5 ft. long, 4 ins.square, set 18 ins in ground with mound of earth and stone a nail at corner point, scribed Ambassador No.1-2-3408, whence

Cor.No.4 Homestead lode of this survey, bears N.31° 18'E.-495.68 ft.

No other bearing objects available.

Thence N.26°42'W.

148.86 Cor.No.1, Catspaw lode of this survey and intersect line 3-4 Homestead lode of this survey at S.48°09'W.- 435.50 ft. from Cor.No.4 ~~and N.48°09'E.-164.50 ft. from Cor.No.3.~~

300.00 To west end center.

A pine post 4.5 ft long, 4 ins.square, set 18 ins. in ground with mound of earth and stone, a nail at center point, scribed West end.Cen. Ambassador No.1-3408

464.76 E.end Center Catspaw lode of this survey.

539.76 Cor.No.4-1 Catspaw and La Puerto de Ora lodes of this

feet

600.00 survey.  
To Cor.No.3.

On line 4-1 La Puerto de Oro lode of this survey and identical with Cor. No.2 Ambassador lode of this survey hereinbefore described, whence,  
No bearing objects are available.

Thence N.60°30'E.

84.84 West bank of dry wash, course northwesterly.

154.84 Wagon road, course northwesterly and southeasterly.

244. 84 East bank dry wash, course northwesterly.

1444.84 To Cor.No.4.

Identical with Cor.No.1, Ambassador lode of this survey, hereinbefore described, whence,  
The 1/4 Cor.Between unapproved secs.10 and 11, T.19. N., R.20 W. G. & S. R. B & M, bears S.81°42'E.-490.68 ft.  
No other bearing objects available.

Thence S.26°42'E.

300.00 To East end center.

A pine post 4.5 ft long, 4 ins.square, set 18 ins. in ground with mound of earth and stone, a nail at Center point, scribed E.End Cen.Ambassador No.1-3408.

600.00 To Cor.No.1, the place of beginning.

EL CENTRO Lode.

Beginning at Cor.No.1

Identical with Cor.No.1 El Centro No.2 lode of this survey and on line 3-4 El Centro No. 3 lode of this survey at ~~S.41°51'E. 618.85 ft. from Cor.No.4 and N.41°51'W.-697.51 ft from Cor.No.3.~~

A pine post 4.5 ft. long 4 ins.square, set 18 ins in ground with mound of earth and stone a nail at corner point and scribed El Centro-1-El Centro No.2-1-3408, whence, U.S.L.M. No.1699 A.Bears N.38°44'50"E.-2120.40 ft.  
No other bearing objects available.

feet	Thence S.41°51'E.
310.00	Bed of dry gulch, 6 ft. wide, course northeasterly.
573.92	Intersect west side line of Lion lode, (unsurveyed), United Northern Mining Company, claimant, at S.35°32'E.- 90.36 ft. from the N.W.Cor. <del>and N.35°32'W. 1381.11 ft.</del> <del>from the S.W.Cor.</del>
697.51	Cor.No.3 El Centro No.3 lode of this survey
1450.00	To Cor.No.2.
	A pine post 4.5 ft. long, 4 ins.square, set 18 ins. in ground, with mound of earth and stone, a nail at corner point, scribed EL CENTRO-2-3408, whence, No bearing objects are available.
	Thence S.48°09'W.
96.28	Intersect westerly side line Lion lode(unsurveyed) at S.35°32'E.- <del>971.79</del> ft. from the N.W.Cor. and N.35°32'W.- <del>499.68</del> ft. from the S.W.Cor.
300.00	To the South end center. A pine post 4.5 ft long, 4 ins. square, set 18 ins. with in ground, A mound of earth and stone, a nail at center point, scribed S.end Cen. El Centro-3408.
600.00	To Cor No. 3. A pine post 4.5 ft long, 4 ins.square, set 18 ins. in ground with mound of earth and stone, a nail at corner point, scribed El Centro-3-3408, whence, No bearing objects are available.
	Thence N.41°51'W.
400.17	Cor.No.2, Summit No. 5 lode of this survey
1450.00	To Cor.No.4. On line-2 Summit No.5 lode of this survey at S.41°51'E.-286.22 ft. from Cor.No.1 and identical with Cor.No.2 El Centro No.2 lode of this survey . A pine post 4.5 ft. long, 4 ins.square, set 18 ins. in ground, with mound of earth and stone, a nail at cor-



feet

ner point, scribed EL CENTRO 4-EL CENTRO No.2-2-3408,  
whence,

The Corner to unapproved Secs.10,11,14 and 15, T.19N.  
R.20 W., G. & S.R. B. & M. bears S.13°03'20"E. -724.56 ft.

No other bearing objects available.

Thence N.48°09'E.

300.00 To North end center.

Identical with S. end center El Centro No.2 lode  
of this survey.

A pine post 4.5 ft long, 4 ins. square, set 18 ins.  
in ground with mound of earth and stone, a nail at  
center point, scribed N.end Cen EL CENTRO-S.end Cen. EL  
CENTRO No.2-3408.

600.00 To Cor.No. 1, the place of beginning.

El Centro No.2 lode.

Beginning at Cor.No.1.

On line 3-4 El Centro No.3 lode of this survey and  
identical with corner No. 1, El Centro lode of this  
survey hereinbefore described, whence,

U.S.L.M. No.1699 A.bears N.38°44'50"E. -2120.40 ft.

No other bearing objects available.

Thence S.48°09'W.

300.00 To South end center.

Identical with N. end center El Centro lode of  
this survey hereinbefore described.

600.00 To Cor.No.2.

Online 1-2 Summit No. 5 lode of this survey and  
identical with cor.No.4 El Centro lode of this survey,  
hereinbefore described, whence

The corner to unapproved Secs.10,11,14 and 15, T.19N.  
R.20 W., G. & S.R. B. & M., bears S.13°03'20"E. -724.56 ft.

No other bearing objects available.

	feet	
		Thence N.41°51'W.
286.22		Cor. Nos. 1-1 Summit No 5 and Homestead lodes of this survey.
1088.00		South bank of dry wash, course northwesterly.
1160.00		Wagon road, course northwesterly and southeasterly.
1337.19		To Cor.No.3.
		On line 4-1 Homestead lode of this survey at S.41°51'E.-247.55 ft. from Cor.No.4 and on line 1-2 Ambassador No.1 lode of this survey at S.60°30'W.-959.20 ft. from Cor.No.1 and <del>N.60°30'E.-485.64 ft. from Cor.No.2</del>
		A pine post 4.5 ft. long, 4 ins.square, set 18 ins. in ground with mound of earth and stone, a nail a corner point, scribed EL CENTRO No.2-3-3408, whence,
		No bearing objects are available.
		Thence N.48°09'E.
10.00		East bank of dry wash, course northwesterly.
300.00		North end center.
		A pine post 4.5 ft. long, 4 ins. square, set 18 ins. in ground with mound of earth and stone a nail at center point scribed N. end Cen.El Centro No.2 -3408.
600.00		To Cor.No.4.
		A pine post 4.5 ft. long, 4ins. square set 18 ins. in ground with mound of earth and stone, a nail at corner point, scribed El Centro No.2-4-3408,whence,
		No bearing objects are available.
		Thence S.41°51'E.
131.37		Intersect line 1-2 Ambassador No. 1 lode of this survey at S.60°30'W.-344.99 ft. from Cor.No.1 and <del>N.60°30'E.-1090.85 ft. from Cor.No.2.</del>
380.00		Wagon road, course southwesterly and northeasterly.
565.00		Bed of dry gulch 15 ft.wide, course southwesterly.
718.34		Cor.No.4 El Centro No.3 lode of this survey,
1337.19		To Cor.No.1, the place of beginning.

feet

El Centro No.3 lode.

Beginning at Cor.No.1

Not set as it comes in a wagon road where a permanant corner could not be established, whence,

From the true corner point witness corner to Cor.No.1 bears S.48°09'W.-18.10 ft.

A pine post 4.5 ft. long 4 ins. square set 18 ins. in ground with mound of earth and stone a nail at corner point, scribed EL CENTRO No.3-W.C.-1-3408.

Also from true Corner point

U.S.L.M. No.1699A.bears N.57°55'E.-1606.06 ft.

The S.W.Cor. Lost Treasure No. 4 lode, <sup>unsurveyed,</sup> hereinbefore described, claimants unknown, bears S.31°58'W.-298.70ft

The 1/4 Cor.Between unapproved Secs 10 and 11 T.19 N. R.20 W. G.& S.R. B.& M. bears N. 19°09'40"W.-775.61 ft.

Thence S.41°51'E. from the true corner point.

180.00 Bed of dry gulch 6 ft. wide, course southwesterly.

1167.20 Intersect North end line Lion lode, (unsurveyed) at N.55°29'E.-503.24 ft. from the N.W.Cor, and 60.90 ft. from its intersection with the S.side line of the Lost Treasure No. 4 lode (unsurveyed) and S. 55°29'W.-97.15 ft. from the N.E.Cor. *said Lion lode,*

1316.36 To Cor.No.2.

A pine post 4.5 ft. long 4 ins. square set 18 ins. in ground with mound of earth and stone a nail at corner point, scribed El Centro No.3-2-3408, whence,

The N.W.Cor.Lion lode (unsurveyed) bears S.71°18'W. 542.83 ft.

The S.E.Cor. of the location bears S.41°51'E.-181.54ft.

No other bearing objects available.

Thence S.48°09'W.

27.38 Intersect southwesterly side line Lost Treasure No.4 lode (unsurveyed) at S. 53°44'E.-1260.12 ft. from the S.W.Cor. and 160.37 ft. from its intersection with the N. end line Lion lode (unsurveyed) and N.53°44'W.-239.18

- feet ft. from the S.E. Cor. said *Lost Treasure No. 4 lode*.
- 230.00 Bed of dry gulch, 10 ft. wide, course northwesterly.
- 296.24 To South end center.  
A pine post 4.5 ft long, 4 ins. square, set 18 ins. in ground with mound of earth and stone a nail at center point, scribed S.end Cen El Centro No.3-3408
- 509.06 To Cor.No.3.  
On line 1-2 El Centro lode of this survey at S.41° 51'E.-697.51 ft. from Cor. No.1, ~~N/41°51'W. 752.49 ft. from Cor.No.2.~~  
A pine post 4.5 ft. long, 4 ins. square, set 18 ins. in ground with mound of earth and stone, a nail at corner point scribed El Centro No.3-3-3408, whence,  
The S.W.Cor of the location bears S.41°51'E.-181.54ft  
No other bearing objects available.  
Thence N.41°51'W.
- 123.59 Intersect west side line Lion lode (unsurveyed) at S.35° 32'E.-90.36 ft. from the N.W.Cor. and ~~N.35°32'W.-1381.11 ft. from the S.W.Cor.~~
- 387.51 Bed of dry gulch, 6 ft. wide, course northeasterly.
- 697.51 Corner Nos.1-1-El Centro and El Centro No. 2 lodes of this survey.
- 1316.36 To Cor.No.4.  
On line 4-1 El Centro No.2 lode of this survey at S.41°51'E.-718.34 ft from Cor.No.4 and N.41°51'W.-618.85 ft. from Cor.No.1.  
A pine post 4.5 ft. long. 4 ins. square set 18 ins. in ground with mound of earth and stone, a nail at corner point, scribed El Centro No.3-4-3408, whence,  
No bearing objects are available.  
Thence N. 48°09'E.
- 1212282 To North end center,  
A pine post 4.5 ft. long, 4 ins. square, set 18 ins.

## Mineral Survey No.3408

feet	ins. in ground with mound of earth and stone, a nail at center point scribed N.end Cen EL CENTRO No.3-3408
300.00	Bed of dry gulch 10 ft. wide, course northwesterly.
321.29	Intersect westerly end line Lost Treasure No. 4 lode (unsurveyed) at N. 8°07'E.-129.43 ft. from the S.W. Cor. and S.8°07'W.-482.77 ft. from the N.W.Cor.
490.96	Witness corner to Cor.No.1, hereinbefore described.
509.06	To point for Cor.No.1, the place of beginning.
	CATSPAW Lode.
	Beginning at Cor.No.1,
	On line 2-3 Ambassador No.1 lode of this survey at N.26°42'W.-148.86 ft. from Cor.No.2 and on line 3-4 Homestead lode of this survey at N.48°09'E.-164.50ft. from Cor.No.3.
	A pine post 4.5 ft.long, 4 ins.square set 18 ins and in ground, with mound of earth a stone, a nail at corner point, scribed Catspaw 1-3408, whence,
	U.S.L.M. No.1699 A. bears N.69°45'E.-3363.63 ft.
	No other bearing objects available.
	Thence S.44°00'W.
164.93	Intersect line 2-3 and 4-1 Homestead and Sunday lodes of this survey at S.41°51'E.-11.94 ft. from Cor.Nos.3-4 respectively and <del>N.41°51'W.-1286.58 ft and 1392.46 ft. from Cor.Nos.2-1 respectively.</del>
170.60	Intersect easterly side line Midway lode (unsurveyed) at S.17°14'20"E.-94.46 ft. from the N.E.Cor. and N.17°14'20"W. 1301.84 ft. from the S.E.Cor.
766.70	Intersect line 2-3 Sunday lode of this survey at S.41°51'E.-50.41 ft. from Cor.No.3 and <del>N.41°51'W.-1353.09 ft. from Cor.No.2.</del>
854.95	Intersect westerly side line Midway lode,(unsurveyed) at S.17°14'20"E-256.87 ft. from the N.W.Cor. and N.17°14'20"W.-1139.43 ft. from the S.W.Cor. N.E. Cor. said Midway lode. brs. N. 57°13' E. 622.70 ft. from N.W. Cor. thereof

- feet  
890.69 Intersect easterly side line Har Sud lode, (unsurveyed) claimants unknown, at S. 30°31'E. -596.57 ft. from the N.E. Cor, and N. 30°31'W. 423.43 ft. from the S.E. Cor.
- 946.26 To Cor.No.2.  
A pine post 4.5 ft long 4 ins. square, set 18 ins. in ground with mound of earth and stone, a nail at corner point, scribed Catspaw-2-3408, whence,  
No bearing objects are available.  
Thence N. 26°42'W.
- 35.00 Wagon road, course northerly and southerly.
- 315.90 To West end center.  
A pine post 4.5 ft long, 4 ins. square, set 18 ins in ground with mound of earth and stone, a nail at center point, scribed W. end Cen. CATSPAW-3408.
- 466.65 Intersect East end line Gold of Ophir lode, (unsurveyed) claimants unknown, at S. 9°43'E. -307.77 ft from the N.E. Cor. and N. 9°43'W. -312.23 ft. from the S.E. Cor.
- 474.07 To Cor.No.3.  
Identical with Cor.No.2 La Puerto de Oro lode of this survey.  
A pine post 4.5 ft long, 4 ins. square set 18 ins. in ground with mound of earth and stone a nail at corner point scribed Catspaw-3 L.P.D.O-2-3408, whence,  
N.E. Cor. Har. Sud lode (unsurveyed) bears N. 21°29'W. 140.13 ft.  
The 1/4 cor between unapproved Secs. 10 and 15 T. 19 N. R. 20 W., G. & S. R. B. & M. bears S. 9°36'W. -1327.50 ft.  
other  
No bearing objects available.  
Thence N. 48°53'E.
- 2.54 Intersect East End line Gold of Ophir lode (unsurveyed) at S. 9°43'E. -299.35 ft. from the N.E. Cor. and ~~N. 9°43'W.~~

- feet ~~320.65 ft. from the S.E. Cor.~~
- 22.38 Intersect East side line Har. Sud lode (unsurveyed) at  
S.  $30^{\circ}31' E.$  -134.28 ft. from the N.E. Cor. ~~and N.  $30^{\circ}31' W.$~~   
~~885.72 ft. from the S.E. Cor.~~
- 157.12 Wagon road, course northerly and southerly.
- 515.00 Bed dry gulch, 6 ft. wide, course northwesterly.
- 922.12 To Cor. No. 4.

Identical with Cor. No. 1, La Puerto de Oro lode of this survey and on line 2-3 Ambassador No. 1 lode of this survey at S.  $26^{\circ}42' E.$  -60.<sup>.24</sup>~~32~~ ft. from Cor. No. 3, ~~and N.  $26^{\circ}42' W.$  539.68 ft. from Cor. No. 2.~~

A pine post 4.5 ft. long, 4 ins. square, set 18 ins. in ground with mound of earth and stone, a nail at corner point, scribed Catspaw 4- L.P.D.O. -1-3408

No bearing objects are available.

Thence S.  $26^{\circ}42' E.$

- 75.00 To East end Center.

A pine post 4.5 ft. long 4 ins. square, set 18 ins. in ground with mound of earth and stone, a nail at center point, scribed ~~E. end Cen-~~ Catspaw-3408.

- 239.68 West end Center Ambassador No. 1 lode of this survey.
- 390.90 To Cor. No. 1, the place of beginning.

Homestead lode.

Beginning at Cor. No. 1.

On line 2-3 El Centro No. 2 lode of this survey at N.  $41^{\circ}51' W.$  -286.22 ft. from Cor. No. 2 ~~and S.  $41^{\circ}51' E.$~~   
~~1050.97 ft. from Cor. No. 3.~~

Identical with Cor. No. 1, Summit No. 5 lode of this survey, hereinbefore described.

U.S.L.M. No. 1699 A. bears N.  $46^{\circ}52' E.$  -2692.62 ft.

The Corner to unapproved Secs. 10, 11, 14 and 15,

T. 19 N., R. 20 W. G. & S. R. B. & M. bears S.  $21^{\circ}06' E.$  -985.08 ft.

No other bearing objects available.

feet	Thence S.48°09'W.
300.00	South end Center. Identical with North end Center Summit No. 5 lode of this survey and hereinbefore described.
430.00	Bed of dry gulch, 10 ft. wide, course northwesterly.
570.00	Bed of dry gulch, 10 ft. wide, course northwesterly.
600.00	To Cor.No.2. On line 4-1 Sunday lode of this survey at N.41°51'W. - 105.88 ft. from Cor.No.1, and <del>S.41°51'E. 1298.52 ft. from Cor.No.4.</del>
	Identical with Cor.No.4 Summit No.5 lode of this survey hereinbefore described. Thence N.41°51'W.
320.00	Wagon road, course northeasterly and southwesterly.
1286.58	Intersect line 1-2 Catspaw lode of this survey at S.44°00'W. - <del>164.93 ft. from Cor.No.1, and N.44°00'E. 781.12 ft. from Cor.No.2.</del>
1298.52	To Cor.No.3. Identical with Cor.No.4 Sunday lode of this survey. A pine post 4.5 ft. long 4 ins. square set 18 ins. in ground with mound of earth and stone, a nail at corner point scribed Homestead-3-Sunday-4-3408, whence, No bearing objects are available. Thence N.48°09'E.
164.50	To Cor.No.1 Catspaw lode of this survey and intersect line 2-3 Ambassador No.1 lode of this survey at N.26°42'W. - <del>148.86 ft. from Cor.No.2 and S.26°42'E. 451.14 ft. from Cor.No.3.</del>
300.00	To North end center. A pine post 4.5 ft. long 4 ins. square set 18 ins. in ground with mound of earth and stone, a nail at center point, scribed N.end Cen.Homestead-3408.
340.00	West bank of dry wash, course northwesterly.
430.00	Wagon road, course northwesterly and southeasterly.



## Mineral Survey No. 3408

feet

490.00 East bank of dry wash, course northwesterly.

600.00 To Cor.No.4.

A pine post 4.5 ft. long, 4 ins. square set 18 ins. in ground with mound of earth and stone a nail at corner point scribed Homestead 4-3408, whence  
No bearing objects are available.

Thence S.41°51'E.

235.00 North bank of dry gulch, course westerly.

247.55 Corner No.3.El Centro No.2 lode of this survey and intersect line 1-2 Ambassador No. 1 lode of this survey at N.60°30'E.-485.64 ft. from Cor.No.2 and ~~S.60°30'W.~~  
~~959.20 ft. from Cor.No.1.~~

424.74 Wagon road, course northwesterly and southeasterly.

496.74 South bank of dry wash, course northwesterly.

1298.52 To Cor.No.1, the place of beginning.

Sunday lode.

Beginning at Cor.No.1

On line 3-4 Summit No.5 lode of this survey at S. 41°51'W.-105.88 ft. from Cor.No.4.

Identical with Cor.No.1 Summit Spring lode of this survey, hereinbefore described, whence,

U.S.L.M. No.1699 A. bears N.45°15'40"E.-3296.10 ft.

The Corner to unapproved Secs.10,11,14 and 15 T.19

N.,R.20 W. G.&amp; S.R. B.&amp; M. bears S.58°57'40"E.-853.09 ft.

No other bearing objects available.

Thence S.47°40'W.

165.00 Bed of dry gulch, 10 ft wide, course northeasterly.

300.00 To South end center.

Identical with the north end center Summit Spring lode of this survey, hereinbefore described.

517.45 Intersect line 1-2 Rex lode of this survey at S.49°59'E.

215.01 ft. from cor.No.1 and N.49°59'W.-1275.53 ft.

from Cor.No.2

feet	
600.00	<p>To Cor.No.2.</p> <p>Identical with Cor.No.4, Summit Spring lode of this survey, hereinbefore described.</p> <p>No bearing objects are available.</p> <p>Thence N.41°51'W.</p>
221.85	<p>Intersect line 4-1 Rex lode of this survey at S.57°13'W. 52.83 ft. from Cor.No.1 and N.57°13'E. -575.17 ft. from <del>Cor.No.4</del> also intersect south end line Midway lode, (unsurveyed) at S.57°13'W. -52.83 ft. from the S.E. Cor.</p>
1353.99	<p>Intersect line 1-2 Catspaw lode of this survey at S.44°00'W. -766.70 ft. from Cor.No.1, and <del>N.44°00'E. 179.56 ft. from Cor.No.2.</del></p>
1404.40	<p>To Cor.No.3.</p> <p>A pine post 4.5 ft. long, 4 ins. square set 18 ins. in ground with mound of earth and stone, a nail at corner point scribed Sunday 3-3408, whence, The S.E. Cor. Midway lode (unsurveyed) and Cor.No.1 Rex lode of this survey bears S.44°21'30"E. -1192.02 ft.</p> <p>No other bearing objects available.</p> <p>Thence N.47°40'E.</p>
300.00	<p>To North end center.</p> <p>A pine post 4.5 ft long 4 ins. square set 18 ins. in ground with mound of earth and stone, a nail at center point scribed N. end Cen Sunday -3408.</p>
600.00	<p>To Cor.No.4.</p> <p>Identical with Cor.No.3 Homestead lode of this survey hereinbefore described and on east side line Midway lode (unsurveyed) at S.17°14'20"E. -80.88 ft. from the N.E. Cor. and N.17°14'20"W. -1315.42 ft. from the S.E. Cor.</p> <p>Thence S.41°51'E.</p>
1116.94	<p>Intersect line 1-2 Catspaw lode of this survey at S.44°00'W. -167.93 ft. from Cor.No.1, and <del>N.44°00'E. -781.33 ft.</del></p>

feet

~~from Cor.No.2.~~

- 978.52 Wagon road, course northeasterly and southwesterly.
- 1298.52 Cor.Nos. 2-~~and 4~~ Homestead and Summit No.5 lodes of this survey.
- 1338.52 Bed of dry gulch, 10 ft. wide, course northeasterly.
- 1404.40 To Cor.No.1, the place of beginning.
- La Puerto de Oro lode.
- Beginning at Cor.No.1.
- Identical with Cor.No.4 Catspaw lode of this survey hereinbefore described and on line 2-3 Ambassador No.1 lode of this survey at S.26°42'E.-60.<sup>24</sup>~~32~~ ft. from Cor.No.3, whence,
- U.S.L.M. No.1699 A. bears N.76°15'20"E.-3429.57 ft.
- No other bearing objects available.
- Thence S.48°53'W.
- 407.72 Bed of dry gulch 6 ft. wide course northwesterly.
- 765.00 Wagon road, course northerly and southerly
- 899.74 Intersect east side line Har-Sud lode (unsurveyed) at S.30°31'E.-134.28 ft. from the N.E.Cor. and 47.69 ft. from its intersection with the east end line Gold of Ophir lode (unsurveyed).
- 919.58 Intersect east end line Gold of Ophir lode (unsurveyed) at S.9°43'E.-299.35 ft. from the N.E.Cor. and 54.92 ft. from its intersection with the east side line Har-Sud lode (unsurveyed).
- 922.12 To Cor.No.2.
- Identical with Cor.No.3 Catspaw lode of this survey hereinbefore described: whence,
- The 1/4 Cor.to unapproved Secs.10 and 15 T.19 N., R.20 W., G.& S.R. B.& M. bears S.9°36'W.-1327.50 ft.
- Thence N.26°42'W.
- 137.67 Intersect north end line Har-Sud lode (unsurveyed) at S.54°54'W.-12.88 ft. from the N.E.Cor and N.54°54'E.

feet	495.12 ft. from the N.W. Cor.
269.37	To West end center. A pine post 4.5 ft. long, 4 ins. square set 18 ins. in ground with mound of earth and stone, a nail at center point scribed W. end Cen. L.P.D.O. -3408,
365.34	Intersect north side line Gold of Ophir lode (unsurveyed) and the South side line Bouquet lode (unsurveyed), claimants unknown, at N. 75° 36' W. -119.30 ft. from the N.E. and S.E. Cors. respectively.
482.17	To Cor. No. 3. On south side line New Years lode (unsurveyed) at N. 48° 53' E. -459.14 ft. from the S.W. Cor. A pine post 4.5 ft long, 4 ins. square, set 18 ins. in ground with mound of earth and stone, a nail at corner point scribed L.P.D.O. -3-3408, whence, N.E. Cor. Gold of Ophir and S.E. Cor. Bouquet lodes (unsurveyed) bears S. 51° 25' 20" E. -214.95 ft. No other bearing objects available. Thence N. 48° 53' E
167.54	Intersect East end line Bouquet lode (unsurveyed) at N. 9° 43' W. 247.77 ft from the S.E. Cor and S. 9° 43' E. -402.22 ft. from the N.E. Cor.
315.00	Wagon road, course northwesterly and southeasterly.
430.00	Dry gulch, 10 ft. wide, course northwesterly.
785.00	Wagon road, course easterly and westerly.
880.00	West bank of dry wash, course northwesterly.
900.00	Wagon road, course northwesterly and southeasterly.
922.12	To Cor. No. 4. On line 2-3 Ambassador lode of this survey at N. 26° 42' W. -421. <sup>93</sup> ft. from Cor. No. 2 and S. 26° 42' E. -87. <sup>12</sup> ft. from Cor. No. 3. also on south side line New Years lode (unsurveyed) at S. 48° 53' W. -131.14 ft. from the S.E. Cor. A pine post 4.5 ft. long 4 ins. square set 18 ins. in ground with mound of earth and stone a nail at corner

feet

ner point scribed L.P.D.O. 4-3408, whence,

No bearing objects are available.

Thence S.26°42'E.

30.00 Wagon road, course northwesterly and southeasterly.

81.93 South bank of dry wash, course northwesterly.

120.00 Wagon road, course easterly and westerly.

212.80 To east end center.

Identical with west end center Ambassador lode of this survey, hereinbefore described.

421.85<sup>93</sup> Cor.Nos.2 and 3 Ambassador and Ambassador No. 1 lodes of this survey.

482.17 To Cor.No.1, the place of beginning.

Variation at all corner 15°E.

LODE LINES.

As near as can be determined ~~at~~ from present developments the lode lines of the several locations embraced in this claim extend as follows, from their respective discoveries:-

REFX Lode: 76 ft. S.49°59'E. and 1414.54 ft. N.49°59'W.

REO Lode:- 450 ft. N.32°34'W. and 1050ft S.32°34'E.

DRAGOON Lode:- 610 ft. N.60°20'E. -and 890 ft S.60°20'W.

SUMMIT SPRING Lode: 525ft N.41°51'W. and 962.36 ft. S.41°51'E.

SUMMIT SUMMIT NO.5 lode: 730. ft. N.41°51'W. and 608.05 ft. S.41°51' E.

AMBASSADOR Lode: 750 S.60°30'W. and 694.84 ft. N.60°30'E.

AMBASSADOR NO.1 Lode:- 800 ft. S.60°30'W. -and 644.84 ft. N.60°30'E.

feet

EL CENTRO LODE:- 685 ft N.41°51'W.-and 765 ft.S.41°51'E. ✓

EL CENTRO No.2 LODE:- 90ft S.41°51'E. and 1247.19 ft. ✓  
N.41°51'W. ✓EL CENTRO No.3 LODE:- 1000 ft. N.41°51'W.-316.36 ft. S. ✓  
41°51'E. ✓

Catspaw LODE:- 530 ft.N.44°00'E.-and 416.26 ft. S.44°00'W. ✓

HOMESTEAD LODE:- 605 ft. N.41°51'W. and 693.52 ft. ✓  
S.41°51'E. ✓SUNDAY LODE:\* 295 ft. S.41°51'E. and 1409.40 ft. N.41° ✓  
51'W. ✓LA PUERTO de ORO LODE:- 640 ft. S.48°53'W.-and 282/12 ✓  
ft. N.48°53'E. ✓

## ADJOINING CLAIMS.

The adjoining and conflicting claims to this survey are as follows:-

On the North:- New Years lode (unsurveyed), claimant unknown, Velvet lode (unsurveyed) claimant unknown.

On the East:- Sur.No.2240 A.Iron Rod lode, claimant unknown, Lost Treasure No.4 lode, (unsurveyed) claimant unknown, Lion lode (unsurveyed) United Northern Mining company, claimant.

On the South:- Summit<sup>No 4</sup> lode (unsurveyed) claimant unknown. Sunlight lode (unsurveyed) claimant unknown. Sur.No.3188 North Parallel lode, United Eastern Mining Company, claimant, Sur. No.3281 Reed Bird Fraction lode, San Francisco Mining Company, claimant.

On the West:- Sur.No.3188 Mountain View lode, United Eastern Mining Company, claimant, and the Coss Extension, Har-Sud, Gold of Ophir, and Bouquet and Midway lodes, unsurveyed, claimants unknown.

Mineral Survey No. 3408

AREA.		
Total Area Rex lode		20.528 Acrs. ✓
Area in conflict with		
Sur.No. 3188 Mountain View lode	0.925 Acrs. ✓	
Coss Extension lode (unsurveyed)	1.156 ✓	"
Total Area Reo lode		20.579 ✓ "
Area in conflict with		
Sur.No. 3188 Mountain View lode	2.834 ✓	"
Sur.No. 3188 North Parallel lode	1.793 ✓	"
Sur.No. 3188 North Parallel lode		
exclusive of its <sup>Common</sup> conflict with		
Sur.No. 3188 Mountain View lode	1.744 ✓	"
Sunlight lode (unsurveyed)	3.108 ✓	"
Total area Dragon lode		20.656 ✓ "
Area in conflict with		
Velvet lode (unsurveyed)	4.398 ✓	"
Total area Summit Spring lode		20.486 ✓ "
Area in conflict with		
Rex lode of this survey	4.881 ✓	"
Reo lode of this survey	0.920 ✓	"
Summit No. 4 lode (unsurveyed)	0.478	"
Total area Summit No. 5 lode		18.403 ✓ "
Total area Ambassador lode		16.865 ✓ "
Area in conflict with		
New Years (unsurveyed)	0.207 ✓	"
Dragon lode of this survey	7.389 ✓	"
Total area Ambassador No. 1 lode		19.877 ✓ "
Total Area El Centro lode		19.972 ✓ "
Area in conflict with		
Lion lode, (unsurveyed)	0.975	"
Total area El Centro No. 2 lode		18.419 ✓ "
Area in conflict with		
Ambassador No. 1 lode of this survey	0.905 ✓	"
Total area El Centro No. 3 lode		15.384 ✓ "
Area in conflict with		
Lion lode (unsurveyed)	2.116 ✓	"
Lost Treasure No. 4 lode (unsurveyed)	4.901 ✓	"
Lost Treasure No. 4 lode (unsurveyed) exclusive of its <sup>Common</sup> conflict with	0.153 acres with	
Lion lode (unsurveyed)	4.748 ✓	"
Total area Catspaw lode		8.668 ✓ "
Area in conflict with		
Midway lode (unsurveyed)	2.419 ✓	"
Har Sud lode (unsurveyed)	0.402 ✓	"
Gold of Ophir lode (unsurveyed)	0.000+	"
Total area Homestead lode		17.886 ✓ "
Area in conflict with		
Ambassador No. 1 lode of this survey	2.066 ✓	"

Catspaw lode of this survey	0.022 Acrs
Total area Sunday lode	19.344 Acrs.
Area in conflict with	
Midway lode (unsurveyed)	8.912 ✓ "
Catspaw lode of this survey	0.429 ✓ "
Catspaw lode of this survey <sup>Common</sup> exclusive of its conflict with <sup>0.428 Acres</sup>	
Midway lode (unsurveyed)	0.001 ✓ "
Rex lode of this survey	0.335 ✓ "
Total area La Puerto de Oro lode	9.886 "
Area in conflict with	
Gold of Ophir lode	0.384 ✓ "
Har-Sud lode (unsurveyed)	0.054 ✓ "
Har-Sud <sup>lode</sup> (unsurveyed) <sup>0.043 acres</sup>	
exclusive of its conflict with <sup>Common</sup>	
Gold of Ophir lode (unsurveyed)	0.011 ✓ " O.K.
Bouquet lode (unsurveyed)	0.527 ✓ "

The survey of each location of this claim is identical with its respective location or amended location except the El Centro No.3 lode in which connections are given to the original corners, all corners of each claim having been found marked upon the ground.

LOCATION.

This claim is located in the ~~E.1/2 unapproved~~ Sec 10, S.W.1/4 Sec. 11; the N.W.1/4 Sec.14, and the N.E.1/4 to Sec.15, T: 19 N., R.20 W. G? & S.R. B. & M. Unapproved.

EXPENDITURE OF FIVE HUNDRED DOLLARS.

I certify that the value of the labor and improvements made upon or for the benefit of each lode of this claim by the claimant or its grantors, is not less than Five Hundred (\$500.) Dollars and that said improvements consist of :

On the Rex Lode.

No.1 - The discovery shaft which is on the lode line at N.49°59'W. -76 ft. from the South end center 4 x 7 ft. 8 ft. deep in mineralized andesite and quartz.

Value \$ 50.00

An undivided 1/14 interest in improvement No.3 Summit

Spring lode of this survey is accredited to this claim.

Value \$1150.00



## On the Reo Lode.

No. 1 A discovery shaft which is on the lode line at S.  $32^{\circ}34'E.$  -450 ft. from the North end center 4 x 7 ft. 8 ft deep in mineralized andesite, rhyolite and quartz.

Value \$ 50.00

An undivided  $1/14$  interest in improvements No. 3 of Summit Spring lode of this survey is accredited to this claim.

Value \$ 1150.00

## On the Dragoon Lode.

No. 1 The discovery shaft which is on the lode line at S.  $60^{\circ}20'W.$  -610 ft. from the East end center 4x7 ft. 8 ft. deep in mineralized andesite and quartz.

Value \$ 50.00

An undivided  $1/14$  interest in improvements No. 3 of Summit Spring lode of this survey is accredited to this claim.

Value \$ 1150.00

## On the Summit Spring Lode.

No. 1 The discovery cut, the face of which is on the lode line at S.  $41^{\circ}51'E.$  -525 ft. from the North end center, 4 ft. wide, 10 ft. face, runs N.  $50^{\circ}00'E.$ , 15 ft. to mouth in mineralized andesite and quartz.

Value \$ 50.00

No. 2 An incline shaft which bears from Cor, No. 1 S.  $45^{\circ}10'W.$  -185 ft. 4 x 6 ft, 27 ft. deep, incline  $55^{\circ}$  to S.W. in mineralized andesite and quartz.

Value \$ 300.00

No. 3 A shaft which bears from Cor. No. 1, S.  $36^{\circ}15'W.$  -134 ft.  $4\frac{1}{2} \times 6\frac{1}{2}$  ft. in the clear, 437 ft. deep, timbered. At the 400 ft. level in this shaft a cross cut  $5 \times 6\frac{1}{2}$  ft. runs N.  $56^{\circ}00'E.$  -102 ft. to face and a cross cut  $5 \times 6\frac{1}{2}$  ft. runs S.  $56^{\circ}00'W.$  -100 ft. to face.

Value of shaft and cross cuts. \$16,100.00

An undivided  $1/14$  interest in this improvement is ac-

credited to this claim.

Value \$ 1150.00

This shaft is being sunk and the cross cuts therefrom being run for the joint development of all the lodes of this claim.

The surface of the ground is rough and rugged and this shaft is centrally located on the group near the bottom of the gulch accessible from the wagon road. The ground rises rapidly to the East, West and South and to a considerable extent to the north from this shaft. The fall of the dry wash from the shaft northerly is very slight so that the bottom of the shaft is more than 300 ft. below the lowest point of any portion of the group.

This shaft, therefore, is a common benefit improvement; drifts and cross cuts extended each way from this shaft will develop all of the several veins of the group so that with one plant of machinery and one system of workings all of the group can be systematically and economically developed and ore extracted therefrom.

On the Summit No. 5 lode.

No. 1 The discovery cut, the mouth of which is on the center line at S. 41° 51' E. - 730 ft. from the North end center 4 ft. wide, running S. 42° 00' E. - 18 ft. to a 8 ft face, at face of cut a tunnel 4x6 ft. runs S. 42° 00' E. - 11 ft. to face, all in mineralized andesite and quartz.

Value of cut and tunnel. \$ 160.00

No. 2 A shaft which is on the lode line at S. 41° 51' E. - 815 ft. from the north end center 4x6 ft. 5 ft. deep in mineralized andesite and rhyolite (partially caved)

Value \$ 30.00

No. 3 A cut, the mouth of which bears from Cor. No. 1 S. 15° 30' E. - 745 ft., 4 ft. wide, runs S. 42° 00' E. - 20 ft. to a 7 ft. face in mineralized andesite.

Value \$ 40.00

No. 4 A cut, the mouth of which bears from Cor. No. 1

Mineral Survey No.3408

- S.10°00'E.-560 ft, 4 ft.wide, runs N.43°00'W-15 ft. to a 6 ft. face, in decomposed andesite and rhyolite.

Value \$ 35.00
- No.5 A cut, the mouth of which bears from Cor.No.1 S.16°30'W.-374.ft 4 ft. wide runs S.42°00'E.-20 ft. to a 5 ft. face in decomposed andesite and rhyolite.

Value \$ 35.00
- An undivided 1/14 interest in improvement No.3 Summit Spring lode of this survey is accredited to this claim.

Value \$ 1150.00

AMBASSADOR Lode.
- No.1 The discovery shaft which is on the lode line at S.60°30'W.-694.84 ft. from the east end center 4x7 ft 8 ft. deep in mineralized andesite and quartz.

Value \$ 50.00
- No.2 A cut, the mouth of which bears from Cor. No.2 N.44°00'E.-320 ft. 4 ft. wide runs N.30°00'E.-10 ft. to a 6 ft. face in mineralized andesite and quartz.

Value \$ 40.00
- An undivided 1/14 interest in improvement No.3 Summit Spring lode of this survey is accredited to this claim.

Value \$ 1150.00

AMBASSADOR No1 Lode.
- No.1 The discovery shaft which is on the lode line at N.60°30'E.-800 ft. from the West end center 4x6 ft. 8 ft. deep in mineralized andesite and quartz.

Value \$ 50.00
- No.2 A shaft which bears from Cor.No.2 N.39°30'E.-840 ft. 4x9 ft. 8 ft.deep in decomposed andesite and wash.

Value \$ 40.00
- No.3 A shaft which bears from Cor.No.2 N.45°25'E.-500 ft. 4x7 ft. 8 ft. deep in rhyolite and quartz.

Value \$ 50.00

Mineral Survey No.3408

An undivided 1/14 interest in improvement No.3 on Summit Spring lode of this survey is accredited to this claim.

Value \$1150.00

El Centro lode.

No.1 The discovery shaft, which is on the lode line at S.41°51'E.-685. ft from the North end center, 4x7 ft. 8 ft. deep in mineralized andesite and quartz.

Value \$ 50.00

No2 A cut, the mouth of which bears from Cor.No.4 S.60° 00'E.-715.ft, 5ft. wide, runs S.40°00'E. 20 ft. to a 6 ft.face in decomposed andesite.

Value \$ 30.00

An undivided 1/14 interest in improvement No.3 on Summit Spring lode of this survey is accredited to this claim.

Value \$ 1150.00

El Centro No.2 lode.

No.1 The discovery shaft which is on the lode line at N.41°51'W.-90 ft. from the south end center, 4x6 ft. 8 ft. deep in mineralized andesite and quartz.

Value \$ 50.00

A undivided 1/14 interest in improvements No.3 on Summit Spring lode of this survey is accredited to this claim.

Value \$ 1150.00

El Centro No.3 lode.

No.1 The discovery shaft which is on the center line at S.41°51'E. 1000 ft. from the north end center, 4x6 ft. 8 ft. deep in decomposed andesite and wash.

Value \$ 40.00

An undivided 1/14 interest in improvement No. 3 on Summit Spring lode of this survey is accredited to this claim.

Value \$ 1150.00

On the Catspaw Lode.

No. 1 The discovery shaft, which is on the lode line at S. 44° 00' W. - 530 ft. from the east end center 4x7 ft. 8 ft. deep in mineralized andesite and quartz.

Value \$ 50.00

An undivided 1/14 interest in improvements No. 3 on Summit Spring lode of this survey is accredited to this claim.

Value \$ 1150.00

On the Homestead lode.

No. 1 The discovery cut, the face of which is on the lode line at S. 41° 51' E. - 605 ft. from the N. end center 4 ft. wide, runs West 15 ft. to a 10 ft. face in mineralized andesite.

Value \$ 50.00

An undivided 1/14 interest in improvements No. 3 on Summit Spring lode of this survey is accredited to this claim.

Value \$ 1150.00

On the Sunday lode.

No. 1 The discovery shaft which is on the lode line 295 ft. from the South end center 5x6 ft. 8 ft. deep in mineralized andesite.

Value \$ 50.00

An undivided 1/14 interest in improvement No. 3 on Summit Spring lode of this survey is accredited to this claim.

Value \$ 1150.00

On the La Puerto de Oro Lode.

## Mineral Survey No.3408

No.1

The discovery cut, the mouth of which is on the lode line at N.48°53'E.-640 ft from the west end center, 4 ft. wide, running S.10°00'W?-15 ft. to a 10 ft. face.

Value \$ 50.00

An undivided 1/14 interest in improvement No.3 on Summit Spring lode of this survey is accredited to this claim.

Value \$ 1150.00

## Other Improvements.

The iron and frame house, the N.E. Cor. of which bears from Cor.No.1 Summit Spring lode S:31°40'W.-257.ft 12x14 ft, course of long side S.20°00'E.

A frame and iron engine room, the N.E. Cor of which bears from Cor.No.1, Summit Spring lode, S.25°15'W.-60 ft. 14x33 ft. course of long side S.56°00'W.

This building is the housing for a complete hoisting and compressor plant.

A frame and iron blacksmith shop, the S.E. Cor, of which bears from Cor.No.1, Sunday lode S.88°00'W.-168.ft 12x14 ft. Course of long side S.50°00'W.

A frame and iron timber shed, the S.E. Cor of which bears from Cor.No.1 Sunday lode, N.78°00'W.-134.ft 14x20 ft., course of long side S.50°00'W.

A frame and stone dwelling house, the S.E. Cor. of which bears from Cor.No.1, Homestead lode, N.65°00'W.-435. ft. 16x30 ft., course of long side, N.7°00'W.

All of the above improvements belong to claimant herein.

## Instrument.

This survey was made with a C.L.Berger & Sons No.2 transit, the courses were deflected from the true meridian as determined by direct solar observations.

The distances were measured with a 100 and 500 ft steel tape.

## REPORT.

All lines and ties in this survey were run upon the ground and the courses and distances found to be as herein given.

The U.S.L.M. No.1699 A. to which connections are given is an 8x8 in post, properly set and marked.

The corner to unapproved Secs.10,11,14 and 15 to which connections are given is a 2 inch iron pipe with a brass cap, properly marked; with a monument of stone along side.

The 1/4 corner between unapproved Secs 10 and 11, 10 and 15, and 14 and 15, T.19 N.,R.20 W., G.& S.R. B.& M. are ~~each~~ one inch iron pipe with a brass cap properly marked; with a monument of stone along side.

## Survey No.2240 A. Iron Rod Lode.

All corners are pine posts 4 ins.square properly set and marked.

Survey No.3188 Mountain View and  
North Parallel Lodes.

All corners are pine posts 4 ins.square properly set and marked.

I find all courses and distances of the boundary lines and ties to be correct as approved.

## Survey No.3281 Reed Bird Fraction Lode.

All corners are pine posts 4 ins.square properly set and marked.

I find the courses and distances of the boundary lines and ties to be correct as approved.

## Velvet Lode (unsurveyed)

The S.E. and S.W.Corners are mounds of stone properly marked.

## New Years Lode, (unsurveyed)

All corners are 2 in iron pipes, properly set and marked.

Bouquet lodes and Gold of Ophir lodes,(unsurveyed)

All corners are pine posts 4 ins.square, properly set and marked.

Midway, Har-Sud and Coss Extension lodes.

All corners are painted posts properly set and marked.

Sunlight lode (unsurveyed)

All corners are pine posts properly set and marked.

Summit No.4 Lode,(unsurveyed)

All corners are pine posts properly set and marked.

Lion and Lost Treasure No. 4 Lodes (unsurveyed)

All corners are painted posts properly set and marked.

NOTE

The disagreement between these field notes and the location ~~and amended location~~ certificates with regard to the courses and distances of the boundary lines and ties are due to errors in the latter.



# FINAL OATHS FOR SURVEYS.

## LIST OF NAMES.

A list of the names of the individuals employed by Edward L. Haff  
 United States Mineral Surveyor, to assist in running, measuring, and marking the lines, corners, and  
 boundaries described in the foregoing field notes of the survey of the mining claim of \_\_\_\_\_  
Arizona Rex Mining Company  
 known as the Rex, Reo, Dragoon, Summit Spring, Summit No.5, Ambassador,  
Ambassador No.1, El Centro, El Centro No.2, El Centro No.3,  
Catspaw, Homestead, Sunday and La Puerto De Oro lodes,  
 and showing the respective capacities in which they acted.

\_\_\_\_\_  
H. G. Fuller \_\_\_\_\_, *Chainman.*  
 \_\_\_\_\_, *Chainman.*  
 \_\_\_\_\_, *Arman.*  
 \_\_\_\_\_, *Flagman.*

## FINAL OATHS OF ASSISTANTS.

~~We~~ I, H. G. Fuller  
~~we~~ \_\_\_\_\_, do solemnly swear that we assisted \_\_\_\_\_  
Edward L. Haff \_\_\_\_\_, United States Mineral Surveyor, in marking the corners and surveying  
 the boundaries of the mining claim of Arizona Rex Mining Company  
Known as the Rex, Reo, Dragoon, Summit Spring, Summit No.5, Ambassador,  
Ambassador No.1, El Centro, El Centro No.2, El Centro No.3,  
 known as the Catspaw, Homestead, Sunday, and La Puerto De Oro lodes.  
 represented in the foregoing field notes as having been surveyed by said mineral surveyor and under his  
 direction; and that said survey has been in all respects, to the best of our knowledge and belief, faithfully  
 and correctly executed, and the corner and boundary monuments established according to law and the instruc-  
 tions furnished by the United States Surveyor-General for Arizona

\_\_\_\_\_  
H. G. Fuller \_\_\_\_\_, *Chainman.*  
 \_\_\_\_\_, *Chainman.*  
 \_\_\_\_\_, *Arman.*  
 \_\_\_\_\_, *Flagman*

Subscribed and sworn to by the above-named persons before me this 30<sup>th</sup>  
 day of August, 19<sup>17</sup>

Josephine Whiting  
 NOTARY PUBLIC

My commission expires  
January 20-1920.

FINAL OATH OF U. S. ~~DEPUTY~~ MINERAL SURVEYOR

I, Edward L. Haff, U. S. ~~Deputy~~ Mineral Surveyor, do solemnly swear that, in pursuance of instructions received from the United States Surveyor General for Arizona, dated July 12th. 1917, I have, in strict conformity to the laws of the United States, the official regulations and instructions thereunder, and the instructions of said Surveyor General, faithfully and correctly executed the survey of the Mining Claim of Arizona Rex Mining Company, Known as the Rex, Reo, Dragoon, Summit Spring, Summit No.5, Ambassador, Ambassador No.1, El Centro, El Centro No.2, El Centro No.3, Catspaw, Homestead, Sunday and La Puerto De Oro lodes. situate in San Francisco Mining District, Mohave County, Arizona, in Section 's 10-11-14 and 15 Township No. 19 N., Range No. 20 W. G. and S.R. B. and M. and designated as Survey No. 3408 Unapproved., as represented in the foregoing field notes, which accurately show the boundaries of said mining claim as distinctly marked by monuments on the ground, and described in the attached copy of the location certificate, which was received by me from the Surveyor General with said instructions, and that all the corners of said survey have been established and perpetuated in strict accordance with the law, official regulations and instructions thereunder; and I do further solemnly swear that the foregoing are the true and original field notes of said survey and my report therein, and that the labor expended and improvements made upon said mining claim by claimant or its grantors are as therein fully stated, and that the character, extent, location and itemized value thereof are specified therein with particularity and full detail, and that no portion of said labor or improvements so credited to this claim has been included in the estimate of expenditures upon any other claim.

*Edward L. Haff*  
 U. S. ~~Deputy~~ Mineral Surveyor.

Subscribed and sworn to by the said Edward L. Haff  
 U. S. ~~Deputy~~ Mineral Surveyor, before me a Notary Public in and for Mohave County, Arizona this 30<sup>th</sup> day of August 1917.

*Josephine Whiting*  
 Notary Public

My Commission expires Jan. 20-1920.

# Notice of Mining Location

## LODE CLAIM

TO ALL WHOM IT MAY CONCERN:

This Mining Claim, the name of which is the Rex Lode.  
Mining Claim, situate on lands belonging to the United States of America, and in which there are valuable mineral deposits, was entered upon and located for the purpose of exploration and purchase by Geo. W. Long and J. L. McIver, Citizens of United States

(Locator must insert either "a citizen of the United States," or "who has declared his intention to become a citizen of the United States.")  
the undersigned, on the 20th day of February, 1915.

The length of this claim is 1500 feet,  
and we claim 80 feet,  
in a S. 50° 10' E direction and 1420  
feet in a N. 50° 10' W direction from  
the center of the discovery shaft, at which this notice is posted, lengthwise of the claim, together with  
300 feet in width of the surface grounds, on each side  
of the center of said claim. The general course of the lode deposit and premises is from the

South east to the North west

The claim is situated and located in the San Francisco Mining District, in  
Mohave County in the State of Arizona, about 3/4 of a mile

in a Northerly direction from the United Eastern Mine.  
From the S.E. Cor of this claim, Cor No 2 Sur No 2710 Tip Top  
lode, bears S. 14° 50' E 3876 ft.

The surface boundaries of the claim are marked upon the ground as follows: Beginning at  
the South end center post

at a point in a S. 50° 10' E direction 80 feet from  
the discovery shaft (at which this notice is posted), being in the center of the South  
end line of said claim; thence S. 57° 10' W 314 feet to a post and Monument  
, being the S.W. corner of said claim; thence  
N 50° 10' W 1500 feet to a post and monument, being at the  
N.W. corner of said claim; thence N. 57° 10' E 314 feet  
to a post & monument at the center of the North end of said claim;  
thence N. 57° 10' E 314 feet to a post & monument being at the  
N.E. corner of said claim; thence S 50° 10' E 1500 feet  
to a post and monument at the S.E. corner of said claim;  
thence S. 57° 10' W 314 feet to the place of beginning.

Dated and posted on the grounds this 20th day of February, 1915.

Geo. W. Long.

J. L. McIver.

Filed and recorded at the request of Geo. W. Long, May 20th, A.D. 1915,  
at 9:45 o'clock, A.M., in Book K.K. at page 183.

J. W. Morgan, County Recorder.



County of .....

I, ....., County Recorder in and for the County and State aforesaid, do hereby certify that the within instrument was filed for record at ..... o'clock ..... M., on this ..... day of ....., 19....., and duly recorded in Book No. .... of ..... Records of ..... County, Arizona, at pages .....

WITNESS my hand and official seal the day and year first above written.

County Recorder

**Notice of Location  
LODE CLAIM**

.....  
.....  
.....  
.....

Dated ....., 19.....

Filed and Recorded at Request of .....

....., A. D. 19.....

at ..... M..

Book .....

Pages .....

County Recorder.

By ..... Deputy Recorder.

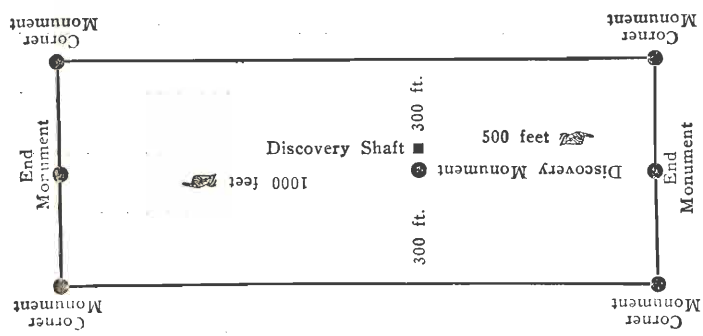
Excerpts from the Mining Laws of the State of Arizona.  
Title XLVII of the Revised Statutes of 1901, and Amendments thereto.  
Sec. 2. Such location shall be made by erecting at or contiguous to the point of discovery a conspicuous monument of stones not less than three feet in height, or an upright post, securely fixed, projecting at least four feet above the ground, in which monument of stones or on which post there shall be posted a location notice which shall be signed by the name or names of the locator or locators.

Sec. 4. From the time of the location of a mining claim, as above specified, the locator shall be allowed ninety days within which to do or cause to be done the following things:  
\* \* \* \* \*

2. To sink a discovery shaft in the claim to a depth of at least eight feet from the lowest part of the rim of the shaft at the surface, and deeper, if necessary, until there is disclosed in said shaft mineral in place.

Sec. 6. Such surface boundaries shall be marked by six substantial posts projecting at least four feet above the surface of the ground, or by substantial stone monuments at least three feet high, to-wit: One at each corner of said claim and one at the center of each end-line thereof.

Sec. 8. Location notices may be amended at any time and the monuments changed to correspond with the amended location; Provided, That no change shall be made that will interfere with the rights of others.



This diagram is to give locator a general idea of plan of location under the new law. The Discovery Shaft can be in the center of claim or any distance from either end desired. In the diagram it is placed 500 feet from one end and 1000 feet from the other. Commence description of claim at a center end monument, giving its distance and direction from center of Discovery Shaft; thence bound the claim in either direction. In description be careful to state locality of claim with reference to some natural object, or permanent monument, as will identify the claim.

# Notice of Mining Location

## LODE CLAIM

TO ALL WHOM IT MAY CONCERN:

This Mining Claim, the name of which is the Reo Lode  
Mining Claim, situate on lands belonging to the United States of America, and in which there are  
valuable mineral deposits, was entered upon and located for the purpose of exploration and purchase  
by Geo. W. Long and J. L. McIver, citizens of the United States

(Locator must insert either "a citizen of the United States," or "who has declared his intention to become a citizen of the United States.")  
the undersigned, on the 20th day of February, 1915.

The length of this claim is 1500 feet,  
and We claim 1050 feet,  
in a S. 32° 50' E direction and 450  
feet in a N. 32° 50' W direction from  
the center of the discovery shaft, at which this notice is posted, lengthwise of the claim, together with  
300 feet in width of the surface grounds, on each side  
of the center of said claim. The general course of the lode deposit and premises is from the

Southeast to the Northwest

The claim is situated and located in the San Francisco Mining District, in  
Mohave County in the State of Arizona, about 3/4 of a mile  
in a Northerly direction from Oatman Post Office  
From the S.W. Cor of said lode claim Cor No 2, Sur No 2710 Tip Top  
lode bears S. 19° 46' E 2244 ft.

The surface boundaries of the claim are marked upon the ground as follows: Beginning at  
the South end center post

at a point in a S32° 50' E direction 1050 feet from  
the discovery shaft (at which this notice is posted), being in the center of the South  
end line of said claim; thence S. 57° 10' W 300 feet to a post and monument  
, being the S.W. corner of said claim; thence  
N 32° 50' W 1500 feet to a post and monument, being at the  
N.W. corner of said claim; thence N. 57° 10' E 300 feet  
to a post and monument at the center of the North end of said claim;  
thence N. 57° 10' E 300 feet to a post and monument being at the  
N.E. corner of said claim; thence S. 32° 50' E 1500 feet  
to a post and monument at the S.E. corner of said claim;  
thence S57° 10' W 300 feet to the place of beginning.

Dated and posted on the grounds this 20th day of February, 1915.

Geo. W. Long

J. L. McIver.

Filed and recorded at the request of Geo. W. Long, May 20th, A.D. 1915,  
at 9:45 o'clock A.M., in Book K.K., at page 184.

J. W. Morgan. County Recorder.



County of .....

I, ....., County Recorder in and for the County and State aforesaid, do hereby certify that the within instrument was filed for record at ..... o'clock ..... M., on this ..... day of ....., 19....., and duly recorded in Book No. .... of ..... Records of ..... County, Arizona, at pages .....

WITNESS my hand and official seal the day and year first above written.

County Recorder

# Notice of Location LODE CLAIM

Dated ....., 19.....

Filed and Recorded at Request of .....

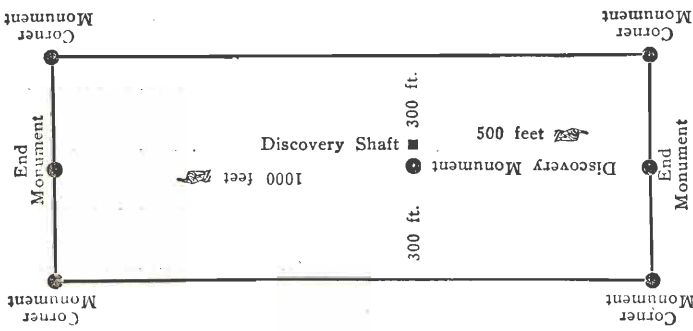
at ....., A. D. 19.....

Book .....

Pages .....

County Recorder.

By ..... Deputy Recorder.



This diagram is to give locator a general idea of plan of location under the new law. The Discovery Shaft can be in the center of claim or any distance from either end desired. In the diagram it is placed 500 feet from one end and 1000 feet from the other. Commence description of claim at a center end monument, giving its distance and direction from center of Discovery Shaft; thence bound the claim in either direction. In description be careful to state locality of claim with reference to some natural object, or permanent monument, as will identify the claim.

Excerpts from the Mining Laws of the State of Arizona.

Title XLVII of the Revised Statutes of 1901, and Amendments thereto.

Sec. 2. Such location shall be made by erecting at or contiguous to the point of discovery a conspicuous monument of stones not less than three feet in height; or an upright post, securely fixed, projecting at least four feet above the ground, in which monument of stones or on which post there shall be posted a location notice which shall be signed by the name or names of the locator or locators.

Sec. 4. From the time of the location of a mining claim, as above specified, the locator shall be allowed ninety days within which to do or cause to be done the following things:  
\* \* \* \* \*

2. To sink a discovery shaft in the claim to a depth of at least eight feet from the lowest part of the rim of the shaft at the surface, and deeper, if necessary, until there is disclosed in said shaft mineral in place.

Sec. 6. Such surface boundaries shall be marked by six substantial posts projecting at least four feet above the surface of the ground, or by substantial stone monuments at least three feet high, to-wit: One at each corner of said claim and one at the center of each end-line thereof.

Sec. 8. Location notices may be amended at any time and the monuments changed to correspond with the amended location; Provided, That no change shall be made that will interfere with the rights of others.

# Amended Location Certificate

KNOW ALL MEN BY THESE PRESENTS: That B. F. Skidmore,

the undersigned citizen... of the United States, over the age of twenty-one years, having complied with all the requirements of the laws of the United States and the State of Arizona, relating to mining claims, and with the local laws, customs, rules and regulations of San Francisco Mining District, hereby make and file this ..... amended location of the Summit Spring Lode, claiming by right of discovery, location, primal appropriation and possession 1500 feet, linear and horizontal measurement, on this vein or lode of quartz, or other rock in place, bearing gold, silver and other valuable minerals, with all dips, variations and angles, the same being 975. feet along the ledge in a S 41° 55' E. direction from the discovery ~~stake~~ <sup>cut</sup> and 525 feet along the ledge in a N 41° 55' W. direction therefrom, together with 300. feet in width on each side of the middle of said ledge, and all veins, lodes, ledges, mineral deposits, mineral and surface ground within the lines of said claim.

Situate in San Francisco Mining District, County of Mohave, ~~State~~ <sup>Territory</sup> of Arizona, in .....

..... and more particularly described as follows, to-wit:  
Beginning at the N. W. Cor. post. Whence:- Cor. No. 1 Survey No. 3188 Mountain View lode, bears S 31° 40' E. 1000. ft.  
Thence N. 47° 35' E 300. ft. to N. end Center post and 600. ft to N.E. Cor. post.  
Thence S. 41° 55' E. 1500. to S. E. Cor. post.  
Thence S. 47° 35' W. 300 ft. to S. end center post and 600. ft to S.W. Cor. post.  
Thence N. 41° 55' W. 1500. ft. to the place of beginning. Variation 14° East.

THIS AMENDED LOCATION is made in conformity with the original location, made December 1st, 1911, recorded January 10th, 1912, in Book G.G., Page 770, of Quartz Locations, in the office of the Recorder of said county, and it is made for the purpose of appropriating all ground within the boundaries hereinbefore described, and of more definitely describing the situation and boundaries of said lode, <sup>correcting</sup> correcting any irregularities, informalities or errors, supplying omissions and ~~corrections and~~ any defects which may have existed in the original location, or the record thereof, hereby waiving no rights acquired under and by virtue of said original location. And if the original location or the certificate thereof is void, then this location shall be an original location and this certificate an original certificate.

Date of Original Discovery December 1st, A. D. 19 11.  
Date of Amended Location April 12th, A. D. 19 15.

Attest: .....  
B. F. Skidmore.

Recorded at the request of J. L. McIver, at 10 ~~minutes past~~ o'clock A M.,  
June 14th, 1915, in Book I.I. of Mining Claims, Page 119-120 Records of  
J. W. Morgan,  
Mohave County, Arizona. County Recorder.

By.....  
Deputy.

# Amended Location Certificate

KNOW ALL MEN BY THESE PRESENTS: That B. F. Skidmore,

the undersigned citizen... of the United States, over the age of twenty-one years, having complied with all the requirements of the laws of the United States and the State of Arizona, relating to mining claims, and with the local laws, customs, rules and regulations of San Francisco Mining District, hereby make and file this ..... amended location of the Summit No. 5 Lode, claiming by right of discovery, location, primal appropriation and possession 1345 feet, linear and horizontal measurement, on this vein or lode of quartz, or other rock in place, bearing gold, silver and other valuable minerals, with all dips, variations and angles, the same being 550. feet along the ledge in a S 41° 55' E direction from the discovery ~~stake~~ shaft and 795. feet along the ledge in a N 41° 55' W. direction therefrom, together with 300. feet in width on each side of the middle of said ledge, and all veins, lodes, ledges, mineral deposits, mineral and surface ground within the lines of said claim.

Situate in San Francisco Mining District, County of Mohave, Territory State of Arizona, in  
..... and more particularly described as follows, to-wit:

Beginning at N. W. Cor. post, whence:- Cor. No. 1, Survey No. 3188

Mountain View lode, bears S. 6° 45' E. 1346 ft.  
Thence N. 48° 05' E 300. ft to N. end center post and 600. ft. to N. E. cor. post.  
Thence S 41° 55' E 1345. ft. to S. E. Cor. post.  
Thence S. 48° 05' W 300. ft. to S. end center post and 600. ft. to S. W. Cor. post. Whence: N. W. Cor. Summit No. 4, lode bears S 48° 05' W. 80. ft.  
Thence N. 41° 55' W 1345. ft to the place of beginning. Variation 14° East.

THIS AMENDED LOCATION is made in conformity with the original location, made Jan'y 1st, 1910, recorded March 15th, 1910, in Book F.F., Page 183, of Quartz Locations, in the office of the Recorder of said county, and it is made for the purpose of appropriating all ground within the boundaries hereinbefore described, and of more definitely describing the situation and boundaries of said lode, correcting any irregularities, informalities or errors, supplying omissions and ~~corrections and~~ correcting any defects which may have existed in the original location, or the record thereof, hereby waiving no rights acquired under and by virtue of said original location. And if the original location or the certificate thereof is void, then this location shall be an original location and this certificate an original certificate.

Date of Original Discovery January 1st, A. D. 19 10  
Date of Amended Location April 12th, A. D. 19 15

Attest: .....  
B. F. Skidmore,

Recorded at the request of J. L. McIver, at 10 ~~minutes past~~ o'clock A M.,  
June 14th, 1915, in Book I.I. of Mining Claims, Page 118-119, Records of  
J. W. Morgan,  
Mohave County, Arizona.

County Recorder.

By .....  
Deputy.



# Notice of Mining Location

## LODE CLAIM

TO ALL WHOM IT MAY CONCERN:

This Mining Claim, the name of which is the A mbassador Mining Claim, situate on lands belonging to the United States of America, and in which there are valuable mineral deposits, was entered upon and located for the purpose of exploration and purchase by J.L.McIver and Geo. W.Long. citizens of the U.S.A.

(Locator must insert either "a citizen of the United States," or "who has declared his intention to become a citizen of the United States.")  
the undersigned, on the 3rd day of April, 1915.

The length of this claim is 1433 feet,  
and We claim 750 feet,  
in a N 60° 30' E. direction and 683

300 feet in a S 60° 30' W direction from  
the center of the discovery shaft, at which this notice is posted, lengthwise of the claim, together with  
300 feet in width of the surface grounds, on each side  
of the center of said claim. The general course of the lode deposit and premises is from the

Southwest to the Northeast.

The claim is situated and located in the San Francisco Mining District, in  
Mohave County in the State of Arizona, about 1/2 mile  
in a Northwesterly direction from the Gold Road Mine

From the S.E. Cor. No 1, Cor No 3 of Survey No 2240 A. Iron Rod lode,  
bears N13° W 890 ft.

The surface boundaries of the claim are marked upon the ground as follows: Beginning at  
East end center post

at a point in a N 60° 30' E direction 750 feet from  
the discovery shaft (at which this notice is posted), being in the center of the East  
end line of said claim; thence S 26° 46' E 235 feet to a post  
S.E.No 1 corner of said claim; thence  
S 60° 30' W 1433 feet to a post, being at the  
S.W. No.2 corner of said claim; thence N. 26° 46' W 235 feet  
to a post at the center of the West end of said claim;  
thence N 26° 46' W 286 feet to a post being at the  
N.W.No.3 corner of said claim; thence N60° 30' E 1433 feet  
to a post at the N.E.No4 corner of said claim;  
thence S 26° 46' E 286 feet to the place of beginning.

Dated and posted on the grounds this 3rd day of April, 1915.

J. L. McIver.

Geo. W. Long.

Filed and recorded at the request of J.L.McIver, June 14th. A.D. 1915,  
at 10 o'clock A.M. in Book K.K. at page 303.

J. W. Morgan, County Recorder.



County of .....

I, ....., County Recorder in and for the County and State aforesaid, do hereby certify that the within instrument was filed for record at ..... o'clock ..... M., on this ..... day of ....., 19....., and duly recorded in Book No. .... of ..... Records of ..... County, Arizona, at pages .....

WITNESS my hand and official seal the day and year first above written.

County Recorder

Notice of Location
LODE CLAIM

.....
.....
.....
.....
.....

Dated ....., 19.....

Filed and Recorded at Request of .....

....., A. D. 19.....

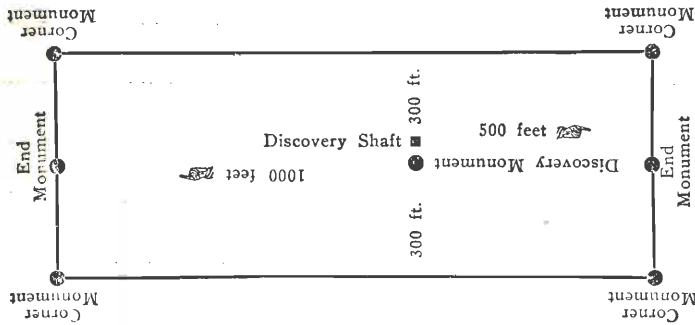
at ..... M.

Book .....

Pages .....

County Recorder.

By ..... Deputy Recorder.



This diagram is to give locator a general idea of plan of location under the new law. The Discovery Shaft can be in the center of claim or any distance from either end desired. In the diagram it is placed 500 feet from one end and 1000 feet from the other. Commence description of claim at a center end monument, giving its distance and direction from center of Discovery Shaft; thence bound the claim in either direction. In description be careful to state locality of claim with reference to some natural object, or permanent monument, as will identify the claim.

Excerpts from the Mining Laws of the State of Arizona. Title XLVII of the Revised Statutes of 1901, and Amendments thereto.

Sec. 2. Such location shall be made by erecting at or contiguous to the point of discovery a conspicuous monument of stones not less than three feet in height, or an upright post, securely fixed, projecting at least four feet above the ground, in which monument of stones or on which post there shall be posted a location notice which shall be signed by the name or names of the locator or locators.

Sec. 4. From the time of the location of a mining claim, as above specified, the locator shall be allowed ninety days within which to do or cause to be done the following things:

\* \* \* \* \*
2. To sink a discovery shaft in the claim to a depth of at least eight feet from the lowest part of the rim of the shaft at the surface, and deeper, if necessary, until there is disclosed in said shaft mineral in place.

Sec. 6. Such surface boundaries shall be marked by six substantial posts projecting at least four feet above the surface of the ground, or by substantial stone monuments at least three feet high, to-wit: One at each corner of said claim and one at the center of each end-line thereof.

Sec. 8. Location notices may be amended at any time and the monuments changed to correspond with the amended location; Provided, That no change shall be made that will interfere with the rights of others.

# Notice of Mining Location

## LODE CLAIM

TO ALL WHOM IT MAY CONCERN:

This Mining Claim, the name of which is the Ambassador No 1. lode  
Mining Claim, situate on lands belonging to the United States of America, and in which there are  
valuable mineral deposits, was entered upon and located for the purpose of exploration and purchase  
by J.L.McIver and Geo.W.Long, citizens of the U.S.A.

(Locator must insert either "a citizen of the United States," or "who has declared his intention to become a citizen of the United States.")

the undersigned, on the 3rd day of April, 1915.

The length of this claim is 1433 feet,  
and We claim 750 feet,  
in a N 60° 30' E direction and 683

feet in a S. 60° 30' W direction from  
the center of the discovery shaft, at which this notice is posted, lengthwise of the claim, together with  
300 feet in width of the surface grounds, on each side  
of the center of said claim. The general course of the lode deposit and premises is from the

South West to the North east

The claim is situated and located in the San Francisco Mining District, in  
Mohave County in the State of Arizona, about 1/2 mile  
in a Northwesterly direction from the Gold Road Mine

From the N.E. Cor. No. 1. - Cor. No. 3 Survey No. 2240A Iron Rod lode,  
bears N 13° W 890 ft.

The surface boundaries of the claim are marked upon the ground as follows: Beginning at  
the East end center post

at a point in a N 60° 30' E direction 750 feet from  
the discovery shaft (at which this notice is posted), being in the center of the East  
end line of said claim; thence N 26° 46' W 300 feet to a post  
, being the N.E.No 1. corner of said claim; thence  
S. 60° 30' W 1433 feet to a post, being at the  
N.W.No.2. corner of said claim; thence S 26° 46' E 300 feet  
to a post at the center of the west end of said claim;  
thence S. 26° 46' E 300 feet to a post being at the  
S.W.No.3 corner of said claim; thence N 60° 30' E 1433 feet  
to a post at the S.E No 4 corner of said claim;  
thence N 26° 46' W 300 feet to the place of beginning.

Dated and posted on the grounds this 3rd day of April, 1915.

J.L.McIver.

Geo.W.Long.

Filed and recorded at the request of J.L.McIver, June 14th, A.D. 1915,  
at 10 o'clock A.M., in Book K.K. at page 304.

J.W.Morgan, County Recorder.



County of .....

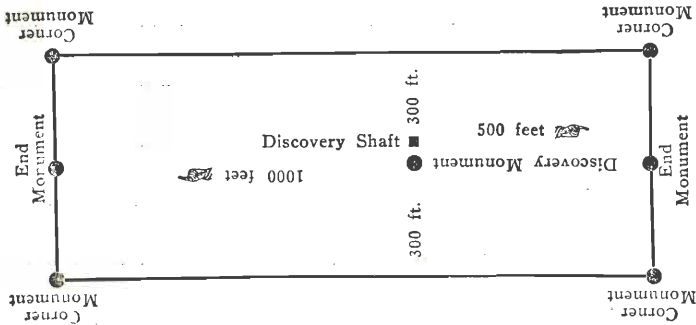
I, ....., County Recorder in and for the County and State aforesaid, do hereby certify that the within instrument was filed for record at ..... o'clock ..... M., on this ..... day of ....., 19....., and duly recorded in Book No. .... of ..... Records of ..... County, Arizona, at pages .....

WITNESS my hand and official seal the day and year first above written.

County Recorder

Notice of Location
LODE CLAIM

Dated ....., 19.....
Filed and Recorded at Request of .....
at ....., A. D. 19.....
Book .....
Pages .....
County Recorder.
Deputy Recorder.



This diagram is to give locator a general idea of plan of location under the new law. The Discovery Shaft can be in the center of claim or any distance from either end desired. In the diagram it is placed 500 feet from one end and 1000 feet from the other. Commence description of claim at a center end monument, giving its distance and direction from center of Discovery Shaft; thence bound the claim in either direction. In description be careful to state locality of claim with reference to some natural object, or permanent monument, as will identify the claim.

Excerpts from the Mining Laws of the State of Arizona. Title XLVII of the Revised Statutes of 1901, and Amendments thereto.

Sec. 2. Such location shall be made by erecting at or contiguous to the point of discovery a conspicuous monument of stones not less than three feet in height, or an upright post, securely fixed, projecting at least four feet above the ground, in which monument of stones or on which post there shall be posted a location notice which shall be signed by the name or names of the locator or locators.

Sec. 4. From the time of the location of a mining claim, as above specified, the locator shall be allowed ninety days within which to do or cause to be done the following things:

2. To sink a discovery shaft in the claim to a depth of at least eight feet from the lowest part of the rim of the shaft at the surface, and deeper, if necessary, until there is disclosed in said shaft mineral in place.

Sec. 6. Such surface boundaries shall be marked by six substantial posts projecting at least four feet above the surface of the ground, or by substantial stone monuments at least three feet high, to-wit: One at each corner of said claim and one at the center of each end-line thereof.

Sec. 8. Location notices may be amended at any time and the monuments changed to correspond with the amended location; Provided, That no change shall be made that will interfere with the rights of others.

# Amended Location Certificate

KNOW ALL MEN BY THESE PRESENTS: That Geo. W. Long

the undersigned citizen... of the United States, over the age of twenty-one years, having complied with all the requirements of the laws of the United States and the State of Arizona, relating to mining claims, and with the local laws, customs, rules and regulations of San Francisco Mining District, hereby make and file this ..... amended location of the El Centro Lode, claiming by right of discovery, location, primal appropriation and possession 1455. feet, linear and horizontal measurement, on this vein or lode of quartz, or other rock in place, bearing gold, silver and other valuable minerals, with all dips, variations and angles, the same being 685. feet along the ledge in a N 41° 55' W direction from the discovery ~~stake~~ <sup>shaft</sup> and 770. feet along the ledge in a S 41° 55' E direction therefrom, together with 300. feet in width on each side of the middle of said ledge, and all veins, lodes, ledges, mineral deposits, mineral and surface ground within the lines of said claim.

Situate in San Francisco Mining District, County of Mohave, State of Arizona, in .....

and more particularly described as follows, to-wit:  
Beginning at the N. E. Cor. No. 1, whence:- Cor. No. 2 - Sur

No 2240 A Iron Rod lode, bears N 13° 26' W 1190 ft.  
Thence S 48° 05' W 300. ft to N end center post and 600 ft to N. W. Cor. No. 2, Thence S 41° 55' E 1455, ft to S. W. Cor. No. 3  
Thence N. 48° 05' E 300. ft to S. end center post and 600 ft to S.E. Cor. No. 4  
Thence N 41° 55' W 1455. ft. to the place of beginning. Variation 14° East.

THIS AMENDED LOCATION is made in conformity with the original location, made March 21st, 1915, recorded April 24, 1915, in Book K.K., Page 78, of Quartz Locations, in the office of the Recorder of said county, and it is made for the purpose of appropriating all ground within the boundaries hereinbefore described, and of more definitely describing the situation and boundaries of said lode, <sup>correcting</sup> ~~correcting and~~ supplying omissions and ~~corrections and~~ any defects which may have existed in the original location, or the record thereof, hereby waiving no rights acquired under and by virtue of said original location. And if the original location or the certificate thereof is void, then this location shall be an original location and this certificate an original certificate.

Date of Original Discovery March 21st, A. D. 19 15.  
Date of Amended Location June 8th, A. D. 19 15.

Attest: ..... Geo. W. Long.

Recorded at the request of J. L. McIver, at 10 ~~minutes~~ <sup>minutes</sup> past 10 o'clock A M.,  
June 14th, 1915, in Book I.I. of Mining Claims, Page 124-125, Records of  
J. W. Morgan,

Mohave County, Arizona.

County Recorder.

By.....  
Deputy.

# Amended Location Certificate

KNOW ALL MEN BY THESE PRESENTS: That Geo. W. Long

the undersigned citizen... of the United States, over the age of twenty-one years, having complied with all the requirements of the laws of the United States and the ~~State~~ <sup>Territory</sup> of Arizona, relating to mining claims, and with the local laws, customs, rules and regulations of San Francisco Mining District, hereby make and file this ..... amended location of the El Centro No. 2 Lode, claiming by right of discovery, location, primal appropriation and possession 1350. feet, linear and horizontal measurement, on this vein or lode of quartz, or other rock in place, bearing gold, silver and other valuable minerals, with all dips, variations and angles, the same being 1260. feet along the ledge in a N 41° 55' W direction from the discovery ~~stake~~ <sup>shaft</sup> and 90 feet along the ledge in a S 41° 55' E direction therefrom, together with 300 feet in width on each side of the middle of said ledge, and all veins, lodes, ledges, mineral deposits, mineral and surface ground within the lines of said claim.

Situate in San Francisco Mining District, County of Mohave, ~~State~~ <sup>Territory</sup> of Arizona, in ..... and more particularly described as follows, to-wit:

Beginning at S. E. Cor. No. 1 identical with N. E. Cor. No. 1 El Centro lode, whence:- Cor. No. 2 - Sur. No. 2240 A Iron Rod lode, bears N 13° 26' W 1190 ft.  
Thence S 48° 05' W 300 ft to S end center post and 600 ft to S.W. Cor. No. 2, Thence N. 41° 55' W 1350. ft to N. W. Cor. No. 3.  
Thence N 48° 05' E 300. ft to N end center post and 600 ft to N. E. Cor. No. 4, Thence S. 41° 55' E 1350. ft to the place of beginning.  
Variation 14° East.

THIS AMENDED LOCATION is made in conformity with the original location, made March 21st, 1915, recorded April 24th, 1915, in Book K.K., Page 81, of Quartz Locations, in the office of the Recorder of said county, and it is made for the purpose of appropriating all ground within the boundaries hereinbefore described, and of more definitely describing the situation and boundaries of said lode, correcting any irregularities, informalities or errors, supplying omissions and ~~corrections and~~ <sup>correcting</sup> any defects which may have existed in the original location, or the record thereof, hereby waiving no rights acquired under and by virtue of said original location. And if the original location or the certificate thereof is void, then this location shall be an original location and this certificate an original certificate.

Date of Original Discovery March 21st, A. D. 19 15,  
Date of Amended Location June 8th, A. D. 19 15.

Attest: .....  
Geo. W. Long.

Recorded at the request of J. L. McIver, at 10 ~~minutes~~ <sup>XXXXXXXX</sup> minutes past     o'clock A M.,  
June 14th, 1915, in Book I.I. of Mining Claims, Page 125-126, Records of  
J. W. Morgan,  
Mohave County, Arizona. County Recorder.

By .....  
Deputy.

# Notice of Mining Location

## LODE CLAIM

TO ALL WHOM IT MAY CONCERN:

This Mining Claim, the name of which is the El Centro No. 3.  
 Mining Claim, situate on lands belonging to the United States of America, and in which there are  
 valuable mineral deposits, was entered upon and located for the purpose of exploration and purchase  
 by W.A. Thompson, a citizen of the United States.

(Locator must insert either "a citizen of the United States," or "who has declared his intention to become a citizen of the United States.")

the undersigned, on the 9th day of April, 1915.

The length of this claim is 1500 feet,  
 and I claim 500 feet,  
 in a South Easterly direction and 1000

feet in a North Westerly direction from  
 the center of the discovery shaft, at which this notice is posted, lengthwise of the claim, together with  
300 feet in width of the surface grounds, on each side

of the center of said claim. The general course of the lode deposit and premises is from the  
South East to the North West

The claim is situated and located in the San Francisco Mining District, in  
Mohave County in the State of Arizona, about 1/2 mile  
 in a southerly direction from the Gold Road Mine  
and lies paralel to the El Centro and El Centro No. 2 on the  
North East side.

The surface boundaries of the claim are marked upon the ground as follows: Beginning at  
the south East end center

at a point in a south easterly direction 500 feet from  
 the discovery shaft (at which this notice is posted), being in the center of the S.E.  
 end line of said claim; thence 300 feet to a monument of stones  
S.E., being the S.E. corner of said claim; thence  
1500 feet to a monument, being at the  
S.W. corner of said claim; thence 300 feet  
 to a monument at the center of the N.W. end of said claim;  
 thence 300 feet to a monument being at the  
N.W. corner of said claim; thence 1500 feet  
 to a monument at the N.E. corner of said claim;  
 thence 300 feet to the place of beginning.

Dated and posted on the grounds this 9 day of April, 1915.

W.A. Thompson

Filed and recorded at the request of Geo.W. Long, May 19th, A.D. 1915,  
 at 9:40 o'clock A.M., in Book K.K., at page 175.

J.W. Morgan, County Recorder.



County of .....

I, ....., County Recorder in and for the County and State aforesaid, do hereby certify that the within instrument was filed for record at ..... o'clock ..... M., on this ..... day of ....., 19....., and duly recorded in Book No. .... of ..... Records of ..... County, Arizona, at pages .....

WITNESS my hand and official seal the day and year first above written.

County Recorder

Notice of Location
LODE CLAIM

.....
.....
.....
.....

Dated ....., 19.....

Filed and Recorded at Request of .....

....., A. D. 19.....

at ..... M.,

Book .....

Pages .....

County Recorder.

By ..... Deputy Recorder.

Excerpts from the Mining Laws of the State of Arizona. Title XLVII of the Revised Statutes of 1901, and Amendments thereto.

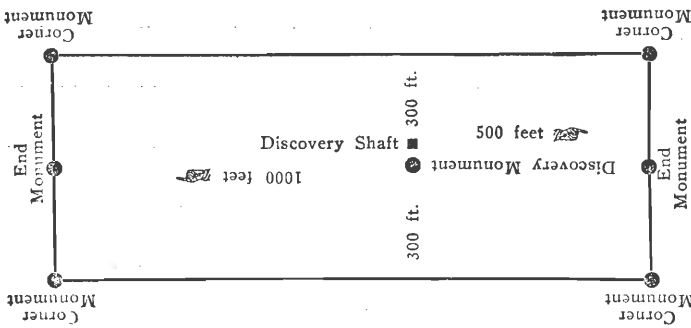
Sec. 2. Such location shall be made by erecting at or contiguous to the point of discovery a conspicuous monument of stones not less than three feet in height, or an upright post, securely fixed, projecting at least four feet above the ground, in which monument of stones or on which post there shall be posted a location notice which shall be signed by the name or names of the locator or locators.

Sec. 4. From the time of the location of a mining claim, as above specified, the locator shall be allowed ninety days within which to do or cause to be done the following things:

2. To sink a discovery shaft in the claim to a depth of at least eight feet from the lowest part of the rim of the shaft at the surface, and deeper, if necessary, until there is disclosed in said shaft mineral in place.

Sec. 6. Such surface boundaries shall be marked by six substantial posts projecting at least four feet above the surface of the ground, or by substantial stone monuments at least three feet high, to-wit: One at each corner of said claim and one at the center of each end-line thereof.

Sec. 8. Location notices may be amended at any time and the monuments changed to correspond with the amended location; Provided, That no change shall be made that will interfere with the rights of others.



This diagram is to give locator a general idea of plan of location under the new law. The Discovery Shaft can be in the center of claim or any distance from either end desired. In the diagram it is placed 500 feet from one end and 1000 feet from the other. Commence description of claim at a center end monument, giving its distance and direction from center of Discovery Shaft; thence bound the claim in either direction. In description be careful to state locality of claim with reference to some natural object or permanent monument, as will identify the claim.



# Amended Location Certificate

KNOW ALL MEN BY THESE PRESENTS: That J. L. McIver and Geo. W. Long

the undersigned citizen of the United States, over the age of twenty-one years, having complied with all the requirements of the laws of the United States and the State of Arizona, relating to mining claims, and with the local laws, customs, rules and regulations of San Francisco Mining District, hereby make and file this ..... amended location of the Homestead Lode, claiming by right of discovery, location, primal appropriation and possession 1305. feet, linear and horizontal measurement, on this vein or lode of quartz, or other rock in place, bearing gold, silver and other valuable minerals, with all dips, variations and angles, the same being 700. feet along the ledge in a S 41° 55' E direction from the discovery ~~stake~~ cut and 605. feet along the ledge in a N 41° 55' W direction therefrom, together with 300 feet in width on each side of the middle of said ledge, and all veins, lodes, ledges, mineral deposits, mineral and surface ground within the lines of said claim.

Situate in San Francisco Mining District, County of Mohave, State of Arizona, in ..... and more particularly described as follows, to-wit:

Beginning at S. W. Cor. post, identical with N. W. Cor. Summit No. 5 lode, whence:- Cor. No. 1 Survey No. 3188 Mountain View lode, bears S 6° 45' E. 1346 ft.  
Thence N. 48° 05' E 300 ft to S end center post and 600. ft to S E. Cor. post.  
Thence N. 41° 55' W. 1305. ft to N. E. Cor. post.  
Thence S. 48° 05' W. 300 ft to N. end center post, and 600. ft to N.W. Cor. post.  
Thence S. 41° 55' E. 1305. ft to the place of beginning. Variation 14° East.

THIS AMENDED LOCATION is made in conformity with the original location, made Jan'y 1st, 1915, recorded Feb. 16th, 1915, in Book J.J., Page 598, of Quartz Locations, in the office of the Recorder of said county, and it is made for the purpose of appropriating all ground within the boundaries hereinbefore described, and of more definitely describing the situation and boundaries of said lode, correcting correcting any irregularities, informalities or errors, supplying omissions and ~~corrections~~ and any defects which may have existed in the original location, or the record thereof, hereby waiving no rights acquired under and by virtue of said original location. And if the original location or the certificate thereof is void, then this location shall be an original location and this certificate an original certificate.

Date of Original Discovery January 1st, A. D. 19 15.  
Date of Amended Location April 13th, A. D. 19 15.

Attest: .....  
J. L. McIver.  
Geo. W. long.

Recorded at the request of J. L. McIver, at 10 ~~minutes~~ minutes past 10 o'clock A M.,  
June 14th, 1915, in Book I.I. of Mining Claims, Page 121, Records of  
J. W. Morgan,  
Mohave County, Arizona.

County Recorder.

By .....  
Deputy.

# Notice of Mining Location

## LODE CLAIM

TO ALL WHOM IT MAY CONCERN:

This Mining Claim, the name of which is the Sunday Lode Mining Claim, situate on lands belonging to the United States of America, and in which there are valuable mineral deposits, was entered upon and located for the purpose of exploration and purchase by J.L.McIver and Geo.W.Long, citizens of U.S.A.

(Locator must insert either "a citizen of the United States," or "who has declared his intention to become a citizen of the United States.")  
the undersigned, on the 11th day of April, 1915.

The length of this claim is 1410 feet,  
and we claim 300 feet,  
in a Southeasterly direction and 1110  
feet in a Northwesterly direction from  
the center of the discovery shaft, at which this notice is posted, lengthwise of the claim, together with  
300 feet in width of the surface grounds, on each side  
of the center of said claim. The general course of the lode deposit and premises is from the

Southeast to the Northwest

The claim is situated and located in the San Francisco Mining District, in  
Mohave County in the State of Arizona, about one mile  
in a Northerly direction from Oatman Post Office.  
From the S.W. Cor of this claim Cor No 1 of survey No 3188 Mountain  
View lode bears S 31° 40' E 1000 ft.

The surface boundaries of the claim are marked upon the ground as follows: Beginning at  
Southeasterly end center post

at a point in a S 41° 55' E direction 300 feet from  
the discovery shaft (at which this notice is posted), being in the center of the S.E.  
end line of said claim; thence S 47° 35' W 300 feet to a post  
, being the S.W. No 1. corner of said claim; thence  
N 41° 55' W 1410 feet to a post, being at the  
N.W. No 2. corner of said claim; thence N 47° 35' E 300 feet  
to a post at the center of the N.W. end of said claim;  
thence N 47° 35' E 300 feet to a post being at the  
N.E. No 3 corner of said claim; thence S 41° 55' E 1410 feet  
to a post at the S.E. No 4 corner of said claim;  
thence S 47° 35' W 300 feet to the place of beginning.

Dated and posted on the grounds this 11th day of April, 1915.

J.L.McIver.

Geo.W.Long.

Filed and recorded at the request of J.L.McIver, J, on June 14th. A.D. 1915,  
at 10 o'clock A.M., in Book K.K., at page 305.

J.W.Morgan. County Recorder.

County of .....

I, ....., County Recorder in and for the County and State aforesaid, do hereby certify that the within instrument was filed for record at ..... o'clock ..... M., on this ..... day of ....., 19....., and duly recorded in Book No. .... of ..... Records of ..... County, Arizona, at pages .....

WITNESS my hand and official seal the day and year first above written.

County Recorder

Notice of Location
LODE CLAIM

.....
.....
.....
.....
.....

Dated ....., 19.....

Filed and Recorded at Request of .....

....., A. D. 19.....

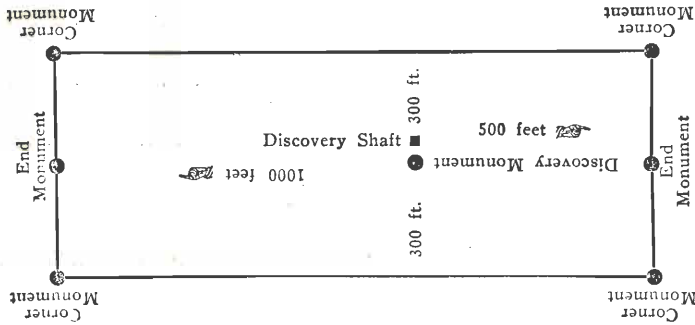
at ..... M..

Book .....

Pages .....

County Recorder.

By ..... Deputy Recorder.



This diagram is to give locator a general idea of plan of location under the new law. The Discovery Shaft can be in the center of claim or any distance from either end desired. In the diagram it is placed 500 feet from one end and 1000 feet from the other. Commence description of claim at a center end monument, giving its distance and direction from center of Discovery Shaft; thence bound the claim in either direction. In description be careful to state locality of claim with reference to some natural object, or permanent monument, as will identify the claim.

Excerpts from the Mining Laws of the State of Arizona. Title XLVII of the Revised Statutes of 1901, and Amendments thereto.

Sec. 2. Such location shall be made by erecting at or contiguous to the point of discovery a conspicuous monument of stones not less than three feet in height, or an upright post, securely fixed, projecting at least four feet above the ground, in which monument of stones or on which post there shall be posted a location notice which shall be signed by the name or names of the locator or locators.

Sec. 4. From the time of the location of a mining claim, as above specified, the locator shall be allowed ninety days within which to do or cause to be done the following things:

\* \* \* \* \*
2. To sink a discovery shaft in the claim to a depth of at least eight feet from the lowest part of the rim of the shaft at the surface, and deeper, if necessary, until there is disclosed in said shaft mineral in place.

Sec. 6. Such surface boundaries shall be marked by six substantial posts projecting at least four feet above the surface of the ground, or by substantial stone monuments at least three feet high, to-wit: One at each corner of said claim and one at the center of each end-line thereof.

Sec. 8. Location notices may be amended at any time and the monuments changed to correspond with the amended location; Provided, That no change shall be made that will interfere with the rights of others.

# Amended Location Certificate

KNOW ALL MEN BY THESE PRESENTS: That J. L. McIver and Geo. W. Long

the undersigned citizen of the United States, over the age of twenty-one years, having complied with all the requirements of the laws of the United States and the Territory State of Arizona, relating to mining claims, and with the local laws, customs, rules and regulations of San Francisco Mining District, hereby make and file this ..... amended location of the La Puerto De Oro Lode, claiming by right of discovery, location, primal appropriation and possession 935. feet, linear and horizontal measurement, on this vein or lode of quartz, or other rock in place, bearing gold, silver and other valuable minerals, with all dips, variations and angles, the same being 290 feet along the ledge in a N 48° 30' E direction from the discovery shaft ~~stake~~ and 645. feet along the ledge in a S 48° 30' W direction therefrom, together with 300. feet in width on each side of the middle of said ledge, and all veins, lodes, ledges, mineral deposits, mineral and surface ground within the lines of said claim.

Situate in San Francisco Mining District, County of Mohave, Territory State of Arizona, in ..... and more particularly described as follows, to-wit:

Beginning at S. E. Cor. No. 1 whence:- Cor. No. 3 Sur. No. 2240  
A Iron Rod lode, bears N. 32° E 1920. ft.  
Thence N. 26° 46' W. 240. ft to E end center post and 476 ft to N.E. Cor. No. 2.  
Thence S. 48° 30' W 935. ft to N. W. Cor. No. 3.  
Thence S. 26° 46' E 236 ft to W end center post and 476. ft to S. W. Cor. No. 4  
Thence N. 48° 30' E 935. ft to place of beginning. Variation 14° East.

THIS AMENDED LOCATION is made in conformity with the original location, made March 12th, 1915, recorded March 17th, 1915, in Book J. J., Page 669, of Quartz Locations, in the office of the Recorder of said county, and it is made for the purpose of appropriating all ground within the boundaries hereinbefore described, and of more definitely describing the situation and boundaries of said lode, correcting any irregularities, informalities or errors, supplying omissions and correcting ~~correcting~~ any defects which may have existed in the original location, or the record thereof, hereby waiving no rights acquired under and by virtue of said original location. And if the original location or the certificate thereof is void, then this location shall be an original location and this certificate an original certificate.

Date of Original Discovery March 12th, A. D. 1915.  
Date of Amended Location April 13th, A. D. 1915.

Attest: J. L. McIver.  
Geo. W. Long.

Recorded at the request of J. L. McIver, at 10 ~~minutes~~ minutes past A o'clock A M., June 14th, 1915, in Book I. I. of Mining Claims, Page 122-123, Records of J. W. Morgan,

Mohave County, Arizona. J. W. Morgan, County Recorder.  
By ..... Deputy.

# Amended Location Certificate

JUL 3-1917

KNOW ALL MEN BY THESE PRESENTS, That Arizona Rex Mining Com-  
pany. by C. W. Herndon its agent

the undersigned citizen... of the United States, over the age of twenty-one years, having complied with all the requirements of the laws of the United States and the State of Arizona, relating to mining claims, and with the local laws, customs, rules and regulations of San Francisco Mining District, hereby make and file this second amended location of the Catspaw Lode, claiming by right of discovery, location, primal appropriation and possession 946.26 feet, linear and horizontal measurement, on this vein or lode of quartz, or other rock in place, bearing gold, silver and other valuable minerals, with all dips, variations and angles the same being 530 feet along the ledge in a N.44° East direction from the discovery shaft and 416.26 feet along the ledge in a S.44°W. direction therefrom, together with 300 feet in width on each side of the middle of said ledge, and all veins, lodes, ledges, mineral deposits, mineral and surface ground within the lines of said claim.

Situate in San Francisco Mining District, County of Mohave, State of Arizona, in Sec.10, T.19 N. R.20 W. and more particularly described as follows, to-wit:

Beginning at Cor. No.1, whence Cor.No.3, Sur.No.2240 A Iron Rod Lode bears N.23°11' E. 2156.38 ft.  
Thence S.44° W. 946.26 ft. to Cor. No. 2,  
thence N.26°42'W. 315.90 ft. to West End Center and 472.07 ft. to Cor.No.3;  
thence N. 48°53' E. 922.12 ft. to Cor.No.4,  
thence S. 26°42' E. 75 ft. to East End Center and 390.90 ft. to Cor.No.1 the place of beginning.  
Variation 15° East.

This amended location is made in conformity with the original location made March 24, 1915, recorded March 29, 1915, in Book J.J., Page 761 of Quartz Locations, and with the first amended location made April 13, 1915, by J. L. McIver and Geo. W. Long, recorded June 14, 1915, in Book I. I. of Mining Claims, Page 125-124.

THIS AMENDED LOCATION is made in conformity with the original location, made 1, recorded 1, in Book 1, Page 1, of Quartz Locations, in the office of the Recorder of said County, and it is made for the purpose of appropriating all ground within the boundaries hereinbefore described, and of more definitely describing the situation and boundaries of said lode, correcting any irregularities, informalities or errors, supplying omissions and correcting any defects which may have existed in the original location, or the record thereof, hereby waiving no rights acquired under and by virtue of said original location. And if the original location or the certificate thereof is void, then this location shall be an original location and this certificate an original certificate.

Date of Original Discovery March 24, 1915 A. D. 1  
Date of <sup>First</sup> Amended Location April 13, 1915 A. D. 19  
Date of second amended location, June 27, 1917.

Attest Arizona Rex Mining Company  
By C. W. Herndon  
Agent

No. ....

# Amended Location Certificate

LODE

Recorded at the request of

*Clayton*  
at 10 minutes past 3 o'clock  
P M., June 28th 1917  
in Book 56 of Mining Claims

page .....  
Records of Maricopa County, Arizona.

By A. L. Underwood  
County Recorder.

By ..... Deputy.

Transferred ..... 19.....

Book ..... Mining Claims, Page.....

..... County Recorder.

By ..... Deputy.

STATE OF ARIZONA,  
 ss. }  
 County of .....  
 I, ..... County Recorder in and for the  
 County and State aforesaid, do hereby certify that the within instrument was filed for record at  
 o'clock, M., on this ..... day of ..... 19....., and duly re-  
 corded in Book No. .... of Records of ..... County, Arizona, at pages  
 .....  
 WITNESS my hand and official seal the day and year first above written.  
 .....  
 County Recorder.

# Amended Location Certificate

KNOW ALL MEN BY THESE PRESENTS, That Arizona Rex Mining  
Company, by Cushman to agent

the undersigned citizen... of the United States, over the age of twenty-one years, having complied with all the requirements of the laws of the United States and the State of Arizona, relating to mining claims, and with the local laws, customs, rules and regulations of San Francisco Mining District, hereby make and file this second amended location of the Dragoon Lode, claiming by right of discovery, location, primal appropriation and possession 1500 feet, linear and horizontal measurement, on this vein or lode of quartz, or other rock in place, bearing gold, silver and other valuable minerals, with all dips, variations and angles the same being 610 feet along the ledge in a N.60°20'E. direction from the discovery <sup>shaft</sup> ~~stake~~ and 890 feet along the ledge in a S.60°20'W. direction therefrom, together with 300 feet in width on each side of the middle of said ledge, and all veins, lodes, ledges, mineral deposits, mineral and surface ground within the lines of said claim.

Situate in San Francisco Mining District, County of Mohave, State of Arizona, in Sec.10, E.19N.R.20 W. and more particularly described as follows, to-wit:

Beginning at cor.No.1, whence cor.No.3 sur.No.2240 A.  
Iron Rod lode varies N.28°24'W. 600 ft.  
Thence S.60°20'W. 1500 ft. to Cor.No.2,  
thence N.24°24'W. 300 ft. to W.End Center and 600 ft. to cor.No.3.  
Thence N.60°20'E. 1500 ft. to Cor.No.4,  
thence S.28°24'E. 300 ft. to East end center and 600 ft. to Cor.  
No.1, the place of beginning.

Variation 15° East.

All corners and end centers are pine posts 4' long 4" square properly set and marked.

This amended location is made in conformity with the original location, made February 2, 1915, recorded March 17, 1915, in Book JJ, Page 668, of Quartz Locations; and said first amended location made April 13, 1915, by Geo. W. Long and J. L. McIver, and recorded June 14, 1915, in Book ~~11~~ I.I. of Mining Claims, Page 121 - 122

THIS AMENDED LOCATION is made in conformity with the original location, made 1, recorded 1, in Book         , Page         , of Quartz Locations, in the office of the Recorder of said County, and it is made for the purpose of appropriating all ground within the boundaries hereinbefore described, and of more definitely describing the situation and boundaries of said lode, correcting any irregularities, informalities or errors, supplying omissions and correcting any defects which may have existed in the original location, or the record thereof, hereby waiving no rights acquired under and by virtue of said original location. And if the original location or the certificate thereof is void, then this location shall be an original location and this certificate an original certificate.

Date of Original Discovery February 2, 1915 A. D. 1.....

Date of <sup>First</sup> Amended Location April 13, 1915. A. D. 19.....

Date of 2d Amended Location, June 27, 1917.

Attest Arizona Rex Mining Company

By Cushman  
Agent

Amended Location Certificate

No. ....

### Amended Location Certificate

LODE

Recorded at the request of

*C. W. Hamilton*

at 10 minutes past 3 o'clock

P. M., June 28th - 1917

in Book 88 of Mining Claims

page .....

Records of Mohave County, Arizona.

*A. L. Underwood*

County Recorder.

By ..... Deputy.

Transferred ....., 19

Book ..... Mining Claims, Page.....

County Recorder.

By ..... Deputy.

STATE OF ARIZONA,

ss. } County of .....

I, ....., County Recorder in and for the

County and State aforesaid, do hereby certify that the within instrument was filed for record at

..... o'clock, ..... M., on this ..... day of ..... 19....., and duly re-

corded in Book No. .... of Records of ..... County, Arizona, at pages

.....

WITNESS my hand and official seal the day and year first above written.

..... County Recorder.



## RECORDER'S CERTIFICATE.


State of Arizona.)  
 ) SS.  
 County of Mohave )

I, H.L. Underwood, Recorder of Mohave County, State of Arizona, do hereby certify that I have compared the foregoing copies of the location notices of

Summit Spring, (amended.)  
 Summit No 5, (amended.)  
~~Dragon,~~ (amended.)  
 Ambassador,  
 Ambassador No 1 lode  
 El Centro (amended.)  
 El Centro No 2, (amended.)  
 Homestead, (amended.)  
 El Centro No 3,  
 Rex Lode,  
 Reo Lode,  
 Sunday Lode,  
 La Puerto De Oro, (amended.)  
 and Catspaw, (amended.)

mining claims, and of the endorsements thereupon with the original records of the same on file in this office, and that the same are correct transcripts therefrom and of the whole of said original records.

WITNESS, my hand and seal of office this 23rd day of June, A.D.1917.

  
 Recorder of Mohave County, Arizona.

STATE OF ARIZONA, }  
County of Mohave. } ss.

I, H.L. Underwood..... Recorder of Mohave County, State  
of Arizona, do hereby certify that I have compared the foregoing copies of Amended  
Location Certificates of Dragoon and Catspaw mining claims, dated June 27,  
and of the endorsement thereupon with the original records of the same on file in this office, <sup>1917</sup> and  
that the same are correct transcripts therefrom and of the whole of  
said original records.

WITNESS my hand and the seal of said office this 28th  
day of June....., 1917.

H.L. Underwood

Recorder of Mohave County.

## U. S. SURVEYOR-GENERAL'S FINAL CERTIFICATE ON FIELD NOTES.

**Department of the Interior,**

OFFICE OF U. S. SURVEYOR-GENERAL,

Phoenix, Arizona,

May 8, 1918.

I, U. S. Surveyor-General for District of Arizona

do hereby certify that the foregoing transcript of the Field Notes, return and approval of the survey of the mining claim of Arizona Rex Mining Company

known as the Rex, Reo, Dragoon, Summit Spring, Summit No. 5, Ambassador, Ambassador No. 1, El Centro, El Centro No. 2, El Centro No. 3, Catspaw, Sunday and La Puerto De Oro lodes. situate in San Francisco

Mining District, Mohave County, Arizona.

in Sections 10, 11, 14, 15, Township No. 19 N., Range No. 20 W., and

designated as Survey No. 3408, has been correctly copied from the originals on file in this office; that said Field Notes furnish such an accurate description of said mining claim as will, if incorporated into a patent, serve fully to identify the premises, and that such reference is made therein to natural objects or permanent monuments as will perpetuate and fix the *locus* thereof.

And I further certify that five hundred dollars' worth of labor has been expended or improved for each of or for each of improvements made upon said mining claims by claimant or its grantors, and that said improvements consist of 15 shafts, 9 cuts, 1 tunnel and 2 crosscuts, total value \$17,500. As improvement No. 3 on the Summit Spring lode is a common improvement for the benefit and development of all of the claims in this survey, an undivided one-fourteenth interest therein, value \$1,150, is properly credited to each claim in this survey.

and that no portion of said labor or improvements has been included in the estimate of expenditures upon any other claim.

I further certify that the plat thereof, filed in the U. S. Land Office at Phoenix,

Arizona,

is correct and in conformity with the foregoing Field Notes.

Frank P. Trott,

United States Surveyor-General for Arizona.

SURVEYOR-GENERAL'S CERTIFICATE OF APPROVAL OF FIELD  
NOTES AND SURVEY OF MINING CLAIM.

Department of the Interior,

OFFICE OF U. S. SURVEYOR-GENERAL,

Phoenix, Arizona,

May 8, 1918.

I, U. S. Surveyor-General for District of Arizona

do hereby certify that the foregoing and hereto attached Field Notes and Return of the Survey of the  
Mining Claim of

Arizona Rex Mining Company

, known as the  
Rex, Reo, Dragoon, Summit Spring, Summit No. 5, Ambassador,  
Ambassador No. 1, El Centro, El Centro No. 2, El Centro No. 3,  
Catspaw, Homestead, Sunday and La Puerto De Oro lodes.

situate in San Francisco mining district,

Mohave County, Arizona.

in Sections 10, 11, 14, 15, Township No. 19 N., Range No. 20 W.,

, designated as Survey No. 3408

executed by Edward L. Haff, United States Mineral


Surveyor, July 15-31, 1917, under my instructions dated

July 12, 1917, have been critically examined and the necessary cor-

rections and explanations made, and the said Field Notes and Return, and the Survey they describe,

are hereby approved. A true copy of the copy of the location certificate filed by the applicant for

survey is included in the field notes.



U. S. Surveyor-General for Arizona.