

Platted

MINERAL SURVEY No. 3453

ARIZONA Land District.

FIELD NOTES

OF THE SURVEY OF THE MINING CLAIM OF

Gadsden Copper Company

known as the

Mica Point, May, Monster, Lucky Strike No 1, Lucky Strike No 2, Lucky Strike No 3, Lucky Strike No 4, Lucky Strike No 5, Lucky Strike No 6, Lucky Strike No 7, Lucky Strike No 8, Lucky Strike No 9, Duluth, Shattuck, C & A, London, Silver John, Silver Hobo, Kentucky, Richmond, Cobalt, Texas, Little Gem, Iron Rust, Black Bart, Silica, Standard, Babe, State, and Jerome lodes

Verde Mining District,

Yavapai County, Arizona

Section 23, 24, 25, 26, 36 Township 6 Unapp'd. 15 N. 3 E. Unapp'd.
16 N. 2 E.

Surveyed under instructions dated November 6th, 1917.

by Ralph L. Motz
U. S. Mineral Surveyor.

Claim located see location notices attached 19

Survey commenced November 10th, 1917.

Survey completed November 24th, 1917.

Address of claimant's attorney,
Cleon T. Knapp, ~~Attorney at Law~~, Bisbee, Arizona.

DATES OF AMENDED LOCATIONS.

MAY lode.

Beginning at Cor no 1, the N W Cor, identical with location for north end center, an iron pipe 3 ins in diameter 4 ft long set 18 ins in the ground in concrete, copper tag on side marked 1-3453 M and N E Ct M, whence a malpais rock 10 x 15 x 8 ins above ground chiseled B R x 1-3453 brs S 67° 58' W 16.0 ft and a second malpais rock 14 x 33 x 24 ins above ground with like chiseling brs S 8° 50' W 16.0 ft. Original location for the northwest corner being a mound of stones 3 ft high with 3 ft base brs N 43° 14' W 300.0 ft and the

1/4 Cor between Secs 23 and 26, T 16 N, R 2 E, G & S R B & M brs N 21° 04' W 756.0 ft.

thence S 43° 14' E

163.1 cross road, Jerome to Pittsburg - Jerome Mine

300.0 to Cor No 2, the N E Cor, identical with location and situated at intersection of lines 3-4 and 4-1 of Sur No 3200 Bouquet No 3 and Lucky Strike No 1 lode of this survey respectively, at N 88° 42' E 175.4 ft and S 88° 42' W 1077.7 ft from Cors No 4 and 3, respectively, of Sur No 3200 Bouquet No 3 lode, and S 46° 43' W 547.2 ft from Cor No. 1 Lucky Strike No 1 lode of this survey, an iron pipe 3 ins in diameter 4 ft long set 18 ins in concrete in the ground, copper tag on side marked 2-3453 M. No bearings available.

thence S 46° 43' W

834.4 along line 1-4 Lucky Strike No 1 lode this survey to Cor

No 4, Lucky Strike No 1 lode, also intersect line 1-2

Monster lode this survey at S 79° 42' E 453.9 ft and ~~N 79° 42' W 710.4 ft from Cors No 1 and 2 respectively of Monster lode of this survey~~

1066.9 to Cor No 3, the S E Cor, identical with location, an iron pipe 3 ins in diameter 4 ft long set 18 ins in the ground in concrete, copper tag on side marked 3-3453 M, whence a malpais ledge with 34 x 42 x 51 ins high exposure chiseled B R x 3-3453 brs N 28° 02' E 8.3 ft and a second malpais

ledge with 35 x 48 x 22 ins high exposure with like chiseling brs. S 41° 51' W 4.5 ft.

thence N 43° 14' W

44.5 to Cor. No. 3 Sur. No. 3274 Remington lode

300.0 to original location for south end center being a mound of stones 3 ft high with 3 ft base

314.8 intersect line 1-2 Monster lode this survey at S 79° 42' E 62.7 ft and ~~N 79° 42' W 1101.6 ft from Cors No 1 and 2, respectively of said Monster lode~~

538.0 cross Pittsburg-Jerome road

600.0 to Cor No 4, the S W Cor, identical with location and situated on line 1-2 Sur No 3202 Morgan lode at N 46° 49' E 17.8 ft and S 46° 49' W 477.5 ft from Cors No 2 and 1 respectively of ~~Sur No 3200 Morgan lode~~, an iron pipe 3 ins in diameter 4 ft long set 18 ins in the ground in concrete, copper tag on side marked 4-3453 M, whence a malpais ledge with 40 x 90 x 16 ins high exposure chiseled B R x 4-3453 brs. N 25° 51' W 43.4 ft, and a malpais rock in place 17 x 20 x 7 ins above ground with like chiseling brs. S 58° 02' E 16.3 ft.

thence N 46° 49' E

4.0 along line 2-1 Sur No 3202 Morgan lode, intersect line 3-4 Sur No 3274 Remington lode at N 42° 49' W 555.5 ft and S 42° 49' E 944.5 ft from Cors No 3 and 4 respectively of ~~Sur No 3276 Remington lode~~

344.7 to Cor No 5, situated at intersection of lines 3-4 and 1-2 of Sur No 3200 Bouquet No 2 lode and Sur No 3202 Morgan lode, respectively at N 72° 57' W 33.4 ft and S 72° 57' E 499.8 ft from Cor No 3 and 4, respectively, of Sur No 3200 Bouquet No 2 lode and S 46° 49' W 132.8 ft from Cor No 1 Sur No 3202 Morgan lode, an iron pipe 3 ins in diameter 4 ft long set 18 ins in the ground in concrete copper tag on side marked 5-3453 M, whence a malpais rock in place 13 x 18 x 5 ins above ground, chiseled B R x 5-3453 brs N 55° 50' E 22.4 ft and a second malpais rock in place 17 x 37 x 17 ins above ground with like chiseling brs.

MINERAL SURVEY NO. 3453 (Con't)

S 70° 55' E 17.0 ft. Cor No 2 Sur No 3200 Bouquet No 2 lode
 brs N 85° 43' E 734.2 ft from Cor No 3 Sur No 3200 Bouquet No 2 lode

thence N 69° 14' E

741.1 intersect lines 1-2 and 4-5 of Sur No 3200 Bouquet No 2 and Bouquet No 3 lodes, respectively at S 18° 05' E 52.0 ft from Cors No 1 and 5 of Sur No 3200 Bouquet No 2 and Bouquet No 3 lodes, respectively, and N 18° 05' W 229.1 ft and ~~N 18° 05' W 219.1 ft~~ from Cors No 2 and 4 of Sur No 3200 Bouquet No 2 and Bouquet No 3 lodes respectively
 781.6 to Cor No 1, the place of the beginning

 MONSTER lode

Beginning at Cor No 1, the N W Cor, identical with location, an iron pipe 3ins in diameter 4 ft long set 18 ins in the ground in concrete, copper tag on side marked 1-3453 M, whence the

1/4 Cor between Secs 23 and 26, T 16 N, R 2 E, G & S R B & M brs N 22° 11' E 1528.0 ft

thence S 79° 42' E

62.7 intersect line 3-4 May lode this survey at N 43° 14' W 314.8 ft and ~~S 43° 14' E 285.2 ft~~ from Cors No 3 and 4, respectively of May lode this survey

66.0 intersect line 3-4 Sur No 3274 Reminton lode at N 42° 49' W 267.7 ft and ~~S 42° 49' E 1232.3 ft~~ from Cors No 3 and 4 respectively, of Sur No 3276 Remington lode

453.9 to Cor No 4, Lucky Strike No 1 lode this survey, also intersect line 2-3 May lode this survey at S 46° 43' W 834.4 ft from Cor No 2 May lode this survey

1073.7 intersect lines 2-3 and 2-3 of Sur No 1375 Muscal lode and Lucky Strike No 1 lode this survey respectively at N 46° 22' E 367.8 ft from Cors No 2 and 3 of Sur No 1375 Muscal lode and Lucky Strike No 1 lode this survey, respectively, and S 46° 22' W 211.4 ft and ~~S 46° 22' W 1013.8 ft~~ from Cors No 3 and 2 of Sur No 1375 Muscal lode and Lucky Strike No 1 lode this survey, respectively

- 1148.8 cross Verde Combination road
- 1164.3 to Cor No 2, the N E Cor, identical with location, an iron pipe 3 ins in diameter 4 ft long set 18 ins in the ground in concrete, copper tag on side marked 2-3453 M, no bearings available
 Thence S 10° 18' W
- 233.9 to original location for east end center, being a mound of stones 3 ft high with 3 ft base
- 310.0 cross Verde Combination road
- 533.9 to Cor No 3, the S E Cor, identical with location and situated at intersection of lines 1-2 and 3-4 of Sur No 1375 Muscal and Chautauquan lodes, respectively, at N 42° 06' W 946.2 ft and S 42° 06' E 387.7 ft from Cors No 1 and 2, respectively of Sur No 1375 Muscal lode and N 79° 42' W 99.0 ft and S 79° 42' E 1371.7 ft from Cors No 4 and 3, respectively of Sur No 1375 Chautauquan lode, an iron pipe 3 ins in diameter 4 ft long set 18 ins in the ground in concrete, copper tag on side marked 3-3453 M, no bearings available
 thence N 79° 42' W
- 1164.3 along line 4-3 Sur No 1375 Chautauquan lode to Cor No 4, the S W Cor, identical with location, and situated at intersection of lines 3-4 Sur No 1375 Chautauquan lode and 2-3 Sur No 3274 Remington lode, at S 79° 42' E 207.4 ft and ~~N 79° 42' W 1263.3 ft~~ from Cors No 3 and 4, respectively of ~~Sur No said~~ Chautauquan lode and N 47° 11' E 132.5 ft and S 47° 11' W 466.7 ft from Cors No 2 and 3, respectively, of ~~Sur~~ said Remington lode, an iron pipe 3 ins in diameter 4 ft long set 18 ins in the ground in concrete, copper tag on side marked 4-3453 M, no bearings available
 thence N 10° 18' E
- 300.0 to original location for west end center being a mound of stones 3 ft high with 3 ft base
- 533.9 to Cor No 1, the place of the beginning.

Feet.

LUCKY STRIKE NO. 1. lode.

Beginning at Cor No 1, the N W Cor, an iron pipe 3 ins in diameter 4 ft long set 18 ins in the ground in concrete, copper tag on side marked 1-3453 L S 1, whence the original location for the N W Cor, being a mound of stones 3 ft high with a 3 ft base, brs N 33° 40' E 99.5 ft., and the

1/4 Cor between Secs 23 and 26, T. 16 N. R. 2 E., G & S R B & M brs N 57° 55' W 1033.4 ft.

thence S 43° 18' E

105.6 cross Gadsden Road,

222.7 to north end center, being a mound of stones 3 ft high with a 3 ft base, whence original location for north end center, being a mound of stones 3 ft high with a 3 ft base, brs N 46° 22' E 97.6 ft.

492.7 to Cor No 2, the N E Cor, situated at intersection of lines 3-4 Sur No 3200 Bouquet No 3 lode and 2-3 Lucky Strike No. 3 lode this survey at S 88° 42' W 341.4 ft ~~and N 88° 42' E 911.7 ft~~ from Cor No 3 ~~and 4, respectively~~, of Sur No 3200 Bouquet No 3 lode, an iron pipe 3 ins in diameter 4 ft long set 18 ins in the ground in concrete, copper tag on side marked 2-3453 L S 1, whence original location for N E Cor, being a mound of stones 3 ft high with a 3 ft base brs N 46° 22' E 97.6 ft.

thence S 46° 22' W

138.3 along line 3-2 Lucky Strike No 3 lode this survey, cross Gadsden Road,

202.4 to Cors No 4 and 2 of Lucky Strike No 2 and Lucky Strike No 3 lodes this survey, respectively,

502.4 along line 4-3 Lucky Strike No 2 lode this survey, to north end center Lucky Strike No 2 lode this survey,

802.4 to Cors No 3 and 3 of Sur No 1375 Muscal lode and Lucky Strike No 2 lode this survey, respectively,

913.6 cross Verde Combination road,

1013.8 intersect line 1-2 Monster lode this survey at N 79° 42' W 90.6 ft from Cor No 2 Monster lode this survey,

Feet.
1381.6

to Cor No 3, the S E Cor, identical with location and with Cor No 2, Sur No 1375 Muscal lode, an iron pipe 3 ins in diameter 4 ft long set 18 ins in the ground in concrete, copper tag on side marked 3-3453 L S 1, whence a malpais rock in place 20 x 18 x 14 ins above ground chiseled BR x 3-3453 brs N 6° 09' W 10.2 ft and a second malpais rock in place 11 x 21 x 17 ins above ground with like chiseling brs N 68° 51' E 10.8 ft.

thence N 43° 18' W

270.0 to original location for south end center, being a mound of stones 3 ft high with a 3 ft base,

501.0 to Cor No 4, the S W Cor, identical with location, and situated at intersection of lines 2-3 and 1-2 of May and Monster lodes this survey, respectively, an iron pipe 3 ins in diameter 4 ft long set 18 ins in the ground in concrete, copper tag on side marked 4-3453 L S 1, whence a malpais ledge with 17 x 21 x 31 ins high exposure chiseled B R x 4-3453 brs S 78° 52' W 14.0 ft and a second malpais ledge with 32 x 32 x 38 ins high exposure with like chiseling brs S 67° 42' W 20.9 ft.,

thence N 46° 43' E

834.4 along line 3-2 May lode this survey to Cor No 2 May lode this survey also intersect line 3-4 Sur No 3200 Bouquet No 3 lode at ~~N 88° 42' E 175.4 ft and S 88° 42' W 1077.7 ft from Cor No 4 and 3, respectively of Sur No 3200 Bouquet No 3 lode,~~

1381.6 to Cor No 1, the place of the beginning.

MICA POINT lode.

Beginning at Cor No 1, the N E Cor, identical with location and situated on line 1-2 Duluth lode this survey an iron pipe 3 ins in diameter 4 ft long set 18 ins in the ground in concrete, copper tag on side marked 1-3453 M P, whence a malpais rock in place 12 x 24 x 18 ins above ground chiseled BR x 1-3453 brs N 57° 05' W 7.5 ft., and

Feet.
 a second malpais rock in place 7 x 12 x 16 ins above
 ground with like chiseling brs N 89° 17' W 15.2 ft., and
 the
 Cor of Secs 23, 24, 25 and 26, T. 16 N., R. 2 E., G
 & S R B & M brs S 54° 04' E 329.6 ft.
 thence S 46° 22' W
 10.0 along line 2-1 Duluth lode this survey to Cors No 1 and 1
 of Duluth and Lucky Strike No 9 lodes this survey, res-
 pectively,
 272.6 along line 1-4 Lucky Strike No 9 lode this survey, inter-
 sect line between Secs 23 and 26, T. 16 N., R 2 E., at
 S 89° 49' W 471.4 ft from the Cor of Secs 23, 24, 25 and
 26, T. 16 N., R. 2 E., and N 89° 49' E 2178.5 ft from the
 1/4 Cor between Secs 23 and 26, T. 16 N., R. 2 E.
 310.0 to north end center Lucky Strike No 9 lode this survey,
 610.0 to Cors No 4 and 1 of Lucky Strike No 9 and Lucky Strike
 No 6 lodes this survey, respectively
 910.0 along line 1-4 Lucky Strike No 6 lode this survey to north
 end center of Lucky Strike No 6 lode this survey,
 1188.1 to Cor No 2, the S E Cor, situated at intersection of lines
 2-3 Sur No 3200 Bouquet No 3 and 4-1 Lucky Strike No 6
 lode this survey, at S 7° 36' E 320.8 ft and ~~N 7° 36' W~~
~~284.0 ft~~ from Cors No 2 and 3 respectively of Sur No 3200
 Bouquet No 3 lode and N 46° 22' E 21.9 ft from Cor No 4
 Lucky Strike No 6 lode this survey, an iron pipe 3 ins in
 diameter 4 ft long set 18 ins in the ground in concrete,
 copper tag on side marked 2-3453 M P. Original location
 for the southeast corner brs S 46° 22' W 321.9 ft, being
 a mound of stones 3 ft high with a 3 ft base. No bearings
 available.
 thence N 43° 36' W
 1270.0 to south end center being a mound of stones 3 ft high
 with a 3 ft base. Original location for south end center,
 being a mound of stones 3 ft high with a 3 ft base, brs
 S 46° 22' W 320.8 ft.
 431.1 intersect lines 1-2 and 4-1 of Sur No 3200 Bouquet No 3

Feet. and Bouquet No 5 lodes, respectively, at N 88° 42' E 1047.8 ft and S 88° 42' W 254.9 ft from Cors No 1 and 2 respectively of Sur No 3200 Bouquet No 3 and N 88° 42' E 422.4 ft and S 88° 42' W 181.0 ft from Cors No 1 and 4 respectively of Sur No 3200 Bouquet No 5 lode.

503.6 to Cor No 3, the S W Cor, an iron pipe 3 ins in diameter 4 ft long set 18 ins in the ground in concrete, copper tag on side marked 3-3453 M P, whence a malpais rock in place 16 x 21 x 4 ins above ground chiseled BR x 3-3453 brs N 49° 01' E 28.2 ft., and a sandstone rock in place 11 x 18 x 5 ins above ground with like chiseling brs N 1° 46' W 44.8 ft. Cors No 4 and 2 of Sur No 3200 Bouquet No 5 lode and Sur No 3305 Hancock lode, respectively, br S 78° 10' E 236.0 ft. (Cor No 1 Sur No 3305 Hancock lode brs N 49° 46' E 556.0 ft from Cor No 2 Sur No 3305 Hancock lode.) Original location for the southwest corner being a mound of stones 3 ft high with a 3 ft base, brs S 48° 20' W 320.0 ft. thence N 48° 20' E

269.6 intersect lines 3-4 and 2-3 of Sur No 3200 Bouquet No 5 lode and Sur No 3305 Hancock lode, respectively, at N 7° 23' W 229.5 ft from Cors No 4 and 2 of Sur No 3200 Bouquet No 5 lode and Sur No 3305 Hancock lode, respectively, and S 7° 23' E 1268.2 ft from Cor No 3 Sur No 3200 Bouquet No 5 lode and S 7° 23' E 993.8 ft from Cor No 3 Sur No 3305 Hancock lode.

387.9 intersect line between Secs 23 and 26, T. 16 N., R. 2 E., at S 89° 49' W 1184.3 ft from the Cor of Secs 23, 24, 25 and 26, T. 16 N., R. 2 E. and N 89° 49' E 1459.6 ft from the 1/4 Cor between Secs 23 and 26, T. 16 N., R. 2 E.

885.8 intersect line 5-1 Sur No 3305 Hancock lode at N 1° 19' E 278.2 ft., and S 1° 19' W 1139.6 ft from Cors No 1 and 5, respectively of Sur No 3305 Hancock lode.

1188.8 to Cor No 4, the N W Cor, identical with location, an iron pipe 3 ins in diameter 4 ft long set 18 ins in the ground in concrete, copper tag on side marked 4-3453 M P. No

Feet. bearings available.

thence S 43° 36' E

192.7 to original location for north end center being a mound of stones 3 ft high with a 3 ft base,

462.7 to Cor No 1 the place of the beginning.

LUCKY STRIKE NO. 2 lode.

Beginning at Cor No 1, the S E Cor, identical with location and with Cor No 1 Lucky Strike No 3 lode this survey and situated on line 3-4 Lucky Strike No 4 lode this survey, an iron pipe 3 ins in diameter 4 ft long set 18 ins in the ground in concrete, copper tag on side marked 1-3453 L S 2, whence the

1/4 Cor between Secs 25 and 26, T. 16 N., R. 2 E., G & S R B & M., brs S 48° 43' E 895.9 ft

thence S 46° 22' W

300.0 to south end center, identical with location and with north end center Lucky Strike No 4 this survey, being a mound of stones 3 ft high with a 3 ft base,

600.0 to Cor No 2, the S W Cor, identical with location and with Cors No 3, 4 and 5 of Sur No 1375 Steamboat lode, Sur No 1375 Muscal lode and Lucky Strike No 4 lode this survey, respectively, an iron pipe 3 ins. in diameter 4 ft. long set 18 ins in the ground in concrete, copper tag on side marked 2-3453 L S 2, whence a limestone rock in place 18 x 19 x 19 ins above ground chiseled BR x 2-3453 brs S 70° 56' W 39.7 ft and a second limestone rock in place 11 x 17 x 4 ins above ground with like chiseling brs S 25° 34' E 21.3 ft.

thence N 42° 08' W

78.3 along line 4-3 Sur No 1375 Muscal lode, cross Verde Combination road,

225.6 cross Verde Combination road,

512.1 cross Mescal Gulch,

1333.9 to Cor No 3, the N W Cor, identical with location and ~~with location~~ and with Cor No 3, Sur No 1375 Muscal lode, and

Feet.

situated on line 2-3 Lucky Strike No 1 lode this survey, an iron pipe 3 ins in diameter 4 ft long set 18 ins in the ground in concrete, copper tag on side marked 3-3453 L S 2, whence a malpais ledge with 6 x 14 x 14 ins high exposure chiseled BR x 3-3453 brs N 75° 20' W 7.2 ft., and a malpais rock in place 15 x 15 x 8 ins above ground with like chiseling brs N 28° 14' E 12.2 ft.

thence N 46° 22' E

300.0 along line 3-2 Lucky Strike No 1 lode this survey to original location for the north end center being a mound of stones 3 ft high with a 3 ft base,

600.0 to Cor No 4, the N E Cor, identical with location and with Cor No 2 Lucky Strike No 3 lode this survey, an iron pipe 3 ins in diameter 4 ft long set 18 ins in the ground in concrete, copper tag on side marked 4-3453 L S 2. No bearings available.

thence S 42° 08' E

1271.2 cross Mescal Gulch,

1333.9 to Cor No 1, the place of the beginning.

LUCKY STRIKE NO. 3 lode.

Beginning at Cor No 1, the S W Cor, identical with location and with Cor No 1 Lucky Strike No 2 lode this survey, heretofore described to which I add 1-3453 L S 3 for this claim.

The 1/4 Cor between Secs 25 and 26, T. 16 N., R 2 E., G & S R B & M brs S 48° 43' E 895.9 ft.

thence N 42° 08' W

62.7 along line 1-4 Lucky Strike No 2 lode this survey, cross Mescal Gulch,

1333.9 to Cor No 2, the N W Cor, identical with location and with Cor No 4 Lucky Strike No 2 lode this survey, heretofore described to which I add 2-3453 L S 3 for this claim.

thence N 46° 22' E

64.1 along line 3-2 Lucky Strike No 1 lode this survey, cross Gadsden Road,

Feet.

202.4 to Cor No 2, Lucky Strike No 1 lode this survey, also intersect line 3-4 Sur No 3200 Bouquet No 3 lode at S 88° 42' W 341.4 ^{ft} and ~~N 88° 42' E 911.7 ft~~ from Cor~~s~~ No 3 and 4 respectively of Sur No 3200 Bouquet No 3 lode,

300.0 to original location for the north end center, being a mound of stones 3 ft high with a 3 ft base,

600.0 to Cor No 3, the N E Cor, identical with location and with Cor No 4 Lucky Strike No 6 lode this survey, an iron pipe 3 ins in diameter 4 ft long set 18 ins in the ground in concrete, copper tag on side marked 3-3453 L S 3. No bearings available.

thence S 42° 08' E

31.2 intersect line 2-3 Sur No 3200 Bouquet No 3 lode at ~~S 7° 36' E 359.4 ft~~ and N 7° 36' W 245.4 ft from Cor~~s~~ No. 3 and 3, respectively, of Sur No 3200 Bouquet No 3 lode,

134.6 cross Gadsden Road,

1333.9 to Cor No 4, the S E Cor, identical with location and with Cor No 3 Lucky Strike No 6 lode this survey, and situated on line 3-4 Lucky Strike No 5 lode this survey, an iron pipe 3 ins in diameter 4 ft long set 18 ins in the ground in concrete, copper tag on side marked 4-3453 L S 3. No bearings available.

thence S 46° 22' W

287.7 along line 4-3 Lucky Strike No 5 lode this survey to north end center Lucky Strike No 5 lode this survey,

300.0 to original location for south end center, being a mound of stones 3 ft high with a 3 ft base,

504.7 cross Mescal Gulch,

594.0 to Cors No 3 and 4 of Lucky Strike No 5 and Lucky Strike No 4 lodes this survey, respectively,

600.0 to Cor No 1, the place of the beginning.

LUCKY STRIKE NO. 6 lode.

Beginning at Cor No 1, the N E Cor, identical with location and with Cor No 4 Lucky Strike No 9 lode this

Feet. survey and situated on line 1-2 Mica Point lode this survey, an iron pipe 4 ft long 3 ins in diameter set 18 ins in the ground in concrete, copper tag on side marked 1-3453 L S 6, whence the

Cor of Secs 23, 24, 25 and 26, T. 16 N., R. 2 E., G & S R B & M brs N 72° 12' E 744.0 ft.

thence S 42° 08' E

345.8 cross Gadsden Road,

770.0 cross road running from Gadsden shaft to Powder magazine,

1051.2 intersect line between Secs 25 and 26, T. 16 N., R. 2 E., at S 0° 11' W 1006.8 ft from the Cor of Secs 23, 24, 25 and 26, T. 16 N., R. 2 E., and N 0° 11' E 1629.4 ft from the 1/4 Cor between Secs 25 and 26, T. 16 N., R. 2 E.

1333.9 to Cor No 2, the S E Cor, identical with location and with Cor No 3 Lucky Strike No 9 lode this survey and situated on line 2-3 Lucky Strike No 7 lode this survey, an iron pipe 3 ins in diameter 4 ft long set 18 ins in the ground in concrete, copper tag on side marked 2-3453 L S 6, whence a limestone ledge with 15 x 47 x 16 ins high exposure chiseled BR x-2-3453 brs N 58° 54' W 33.2 ft and a second limestone ledge with 20 x 20 x 16 ins exposure with like chiseling brs N 77° 11' E 12.8 ft.

thence S 46° 22' W

263.8 along line 3-2 Lucky Strike No 7 lode this survey intersect line between Secs 25 and 26, T. 16 N., R. 2 E., at N 0° 11' E 1237.7 ft from the 1/4 Cor between Secs 25 and 26, T. 16 N., R. 2 E., and S 0° 11' W 1398.5 ft from the Cor of Secs 23, 24, 25, and 26, T. 16 N., R. 2 E.

274.6 to north end center Lucky Strike No 7 lode this survey,

300.0 to original location for south end center, being a mound of stones 3 ft high with a 3 ft base,

581.2 to Cors No 2 and 4 of Lucky Strike No 7 and Lucky Strike No 5 lodes this survey, respectively,

600.0 to Cor No 3, the S W Cor, identical with location and with Cor No 4 Lucky Strike No 3 lode this survey, heretofore described to which I add 3-3453 L S 6 for this claim.

Feet.

thence N 42° 08' W

1199.3 along line 4-3 Lucky Strike No 3 lode this survey, cross Gadsden Road,

1302.7 intersect line 2-3 Sur No 3200 Bouquet No 3 lode at S 7° 36' E 359.4 ft from Cor No 2 and N 7° 36' W 245.4 ft from Cor No 3 of Sur No 3200 Bouquet No 3 lode,

1333.9 to Cor No 4, the N W Cor, identical with location and with Cor No 3 Lucky Strike No 3 lode this survey, heretofore described to which I add 4-3453 L S 6 for this claim.

thence N 46° 22' E

21.9 to Cor No 2 Mica Point lode this survey, and intersect line 2-3 Sur No 3200 Bouquet No 3 lode at N 7° 36' W 284.0 ft and ~~S 7° 36' E 320.8 ft from Cor No 3 and 2 respectively of Sur No 3200 Bouquet No 3 lode,~~

300.0 along line 2-1 Mica Point lode this survey to original location for north end center, being a mound of stones 3 ft high with a 3 ft base,

600.0 to Cor No 1, the place of the beginning.

LUCKY STRIKE NO. 9 lode.

Beginning at Cor No 1, the N E Cor, identical with location and with Cor No 1 Duluth lode this survey, and situated on line 1-2 Mica Point lode this survey, an iron pipe 3 ins in diameter 4 ft long set 18 ins in the ground in concrete, copper tag on side marked 1-3453 L S 9, whence a malpais rock in place 12 x 24 x 18 ins above ground chiseled BR x 1-3453 brs N 5° 05' E 11.0 ft., and a second malpais rock in place 7 x 12 x 16 ins above ground with like chiseling brs N 52° 25' W 11.0 ft., and the

Cor of Secs 23, 24, 25 and 26, T. 16 N., R. 2 E., G & S R B & M brs S 55° 45' E 331.6 ft.

thence S 42° 08' E

252.1 intersect line between Secs 23, and 26, T. 16 N., R. 2 E. at S 89° 49' W 105.0 ft from the Cor of Secs 23, 24, 25 and 26, T. 16 N., R. 2 E., and N 89° 49' E 2538.9 ft from the 1/4 Cor between Secs 23 and 26, T. 16 N., R 2 E.

Feet.
 408.1 intersect line between Secs 25 and 26, T. 16 N., R. 2 E.,
 at S 0° 11' W 116.0 ft from the Cor of Secs 23, 24, 25 and
 26, T. 16 N., R. 2 E., and N 0° 11' E 2520.2 ft from the
 1/4 Cor between Secs. 25 and 26, T. 16 N., R. 2 E.,
 1333.9 to Cor No 2, the S E Cor, identical with location and with
 Cor No 4, Duluth lode this survey and situated on line 2-3
 Lucky Strike No 8 lode this survey, an iron pipe 3 ins in
 diameter 4 ft long set 18 ins in the ground in concrete,
 copper tag on side marked 2-3453 L S 9, whence a limestone
 ledge with 6 x 20 x 16 ins high exposure chiseled BR x 2-
 3453 brs N 66° 36' W 16.0 ft., and a schist ledge with
 18 x 42 x 21 ins high exposure with like chiseling brs N
 80° 20' E 55.5 ft.
 thence S 46° 22' W
 261.4 along line 3-2 Lucky Strike No 8 lode this survey to
 north end center Lucky Strike No 8 lode this survey,
 300.0 to original location for the south end center, being a
 mound of stones 3 ft high with a 3 ft base,
 568.0 to Cors No 2 and 3 Lucky Strike No 8 and Lucky Strike No
 7 lodes this survey, respectively,
 600.0 to Cor No 3, the S W Cor, identical with location and with
 Cor No 2 Lucky Strike No 6 lode this survey heretofore de-
 scribed to which I add 3-3453 L S 9 for this claim.
 thence N 42° 08' W
 282.7 along line 2-1 Lucky Strike No 6 lode this survey inter-
 sect line between Secs 25 and 26, T. 16 N., R. 2 E., at
 S 0° 11' W 1006.8 ft from the Cor of Secs 23, 24, 25 and
 26, T. 16 N., R. 2 E. and N 0° 11' E 1629.4 ft from the
 1/4 Cor between Secs 25 and 26, T. 16 N., R. 2 E.
 563.9 cross road running from Gadsden shaft to Powder magazine,
 988.1 cross Gadsden road,
 1333.9 to Cor No 4, the N W Cor, identical with location and with
 Cor No 1, Lucky Strike No 6 lode this survey heretofore
 described to which I add 4-3453 L S 9 for this claim,
 thence N 46° 22' E
 300.0 along line 2-1 Mica Point lode this survey to original

Feet. location for north end center being a mound of stones 3 ft high with a 3 ft base,

327.4 intersect line between Secs 23 and 26, T. 16 N., R. 2 E., at S 89° 49' W 471.4 ft from the Cor of Secs 23, 24, 25 and 26, T. 16 N., R. 2 E., and N 89° 49' E 2172.5 ft from the 1/4 Cor between Secs 23 and 26, T. 16 N., R. 2 E. 600.0 to Cor No 1 the place of the beginning.

DULUTH lode.

Beginning at Cor No 1, the N W Cor, identical with location and with Cor No 1 Lucky Strike No 9 lode this survey heretofore described to which I add 1-3453 D for this claim. Cor of Secs 23, 24, 25 and 26, T. 16 N., R. 2 E., G & S R B & M brs S 55° 45' E 331.6 ft.

thence N 46° 22' E

10.0 to Cor No 1 Mica Point lode this survey,
300.0 to original location for north end center, being a mound of stones 3 ft high with a 3 ft base,
378.6 intersect line between Secs 23 and 24, T. 16 N., R. 2 E., at N 0° 01' W 447.7 ft from the Cor of Secs 23, 24, 25 and 26, T. 16 N., R. 2 E., and S 0° 01' E 2195.3 ft from the 1/4 Cor between Secs 23 and 24, T. 16 N., R. 2 E.
600.0 to Cor No 2, the N E Cor, identical with location, an iron pipe 3 ins in diameter 4 ft long set 18 ins in the ground in concrete, copper tag on side marked 2-3453 D, whence a malpais rock in place 9 x 24 x 14 ins above ground chiseled BR x 2-3453 brs N 77° 03' E 15.4 ft and a second malpais rock in place 7 x 14 x 14 ins above ground with like chiseling brs S 14° W 19.0 ft.

thence S 42° 08' E

811.1 intersect line between Secs 24 and 25, T. 16 N., R. 2 E., at S 89° 56' E 704.3 ft from the Cor of Secs 23, 24, 25 and 26, T. 16 N., R. 2 E., and N 89° 56' W 1939.4 ft from the 1/4 Cor between Secs 24 and 25, T. 16 N., R. 2 E.
1333.9 to Cor No 3, the S E Cor, identical with location and situated on line 1-2 Shattuck lode this survey, an iron pipe 3 ins in diameter 4 ft long set 18 ins in the ground

Feet. in concrete, copper tag on side marked 3-3453 D, whence a malpais rock in place 9 x 16 x 7 ins above ground chiseled BR x 3-3453 hrs S 23° 10' W 25.0 ft., and a second malpais rock in place 9 x 30 x 33 ins above ground with like chiseling hrs N 64° 57' E 12.5 ft., and Cor No 2 Shattuck lode this survey hrs N 46° 22' E 58.4 ft.

thence S 46° 22' W

248.2 along line 2-1 Shattuck lode this survey to north end center Shattuck lode this survey,

300.0 to original location for south end center, being a mound of stones 3 ft high with a 3 ft base,

554.8 to Cors No 1 and 3 of Shattuck and Lucky Strike No 8 lodes this survey, respectively,

600.0 to Cor No 4, the S W Cor, identical with location and with Cor No 2 Lucky Strike No 9 lode this survey heretofore described to which I add 4-3453 D for this claim,

thence N 42° 08' W

925.8 intersect line between Secs 25 and 26, T. 16 N., R. 2 E. at S 0° 11' W 116.0 ft from the Cor of Secs 23, 24, 25 and 26, T. 16 N., R. 2 E. and N 0° 11' E 2520.2 ft from the 1/4 Cor between Secs 25 and 26, T. 16 N., R. 2 E.

1082.8 intersect line between Secs 23 and 26, T. 16 N., R. 2 E., at S 89° 49' W 105.0 ft from the Cor of Secs 23, 24, 25 and 26, T. 16 N., R. 2 E., and N 89° 49' E 2538.9 ft from the 1/4 Cor between Secs 23 and 26, T. 16 N., R. 2 E.

1333.9 to Cor No 1, the place of the beginning.

SHATTUCK lode.

Beginning at Cor No 1, the N W Cor, identical with location and with Cor No 3 Lucky Strike No 8 lode this survey and situated on line 3-4 Duluth lode this survey, an iron pipe 3 ins in diameter 4 ft long set 18 ins in the ground in concrete, copper tag on side marked 1-3453 S, whence a limestone rock in place 19 x 19 x 7 ins above ground chiseled BR x 1-3453 hrs N 76° 07' E 20.5 ft and a schist ledge with 18 x 42 x 21 ins high exposure with

(16.)

Feet. like chiseling brs S 45° 08' E 31.0 ft., and the Cor of
 Secs 23, 24, 25 and 26, T. 16 N., R. 2 E., G & S R B & M
 brs N 40° 16' W 101.0 ft.,
 thence N 46° 22' E
 254.8 along line 4-3 Duluth lode this survey to south end center
 Duluth lode this survey,
 306.6 to original location for north end center being a mound of
 stones 3 ft high with a 3 ft base,
 554.8 to Cor No 3 Duluth lode this survey,
 613.2 to Cor No 2, the N E Cor, identical with location, an iron
 pipe 3 ins in diameter 4 ft long set 18 ins in the ground
 in concrete, copper tag on side marked 2-3453 S, whence a
 limestone rock in place 14 x 25 x 17 ins above ground
 chiseled BR x 2-3453 brs N 38° 22' E 5.3 ft., and a malpais
 rock in place 9 x 30 x 33 ins above ground with like chisel-
 brs S 41° 29' W 46.7 ft.
 thence S 29° 31' E
 821.0 cross Mescal Gulch,
 1409.0 to Cor No 3, the S E Cor, identical with location and
 situated on line 1-2 C & A lode this survey, an iron pipe
 3 ins in diameter 4 ft long set 18 ins in the ground in
 concrete, copper tag on side marked 3-3453 S, whence a
 malpais rock in place 14 x 17 x 8 ins above ground chisel-
 BR x 3-3453 brs S 41° 45' W 11.1 ft and a second malpais
 rock in place 8 x 24 x 17 ins above ground with like
 chiseling brs N 44° 44' E 12.2 ft and Cor No 2 C & A lode
 this survey brs N 46° 22' E 285.3 ft.
 thence S 46° 22' W
 300.0 along line 2-1 C & A lode this survey to original location
 for the south end center being a mound of stones 3 ft high
 with a 3 ft base,
 600.0 to Cor No 4, the S W Cor, identical with location and with
 Cor No 4 Lucky Strike No 8 lode this survey and situated
 on line 1-2 C & A lode this survey, an iron pipe 3 ins in
 diameter 4 ft long set 18 ins in the ground in concrete,
 copper tag on side marked 4-3453 S. No bearings available.

Feet.

745.6 thence N 30° 01' W along line 4-3 Lucky Strike No 8 lode, this survey, cross Mescal Gulch,
1406.4 to Cor No 1, the place of the beginning.

LUCKY STRIKE NO. 8 lode.

Beginning at Cor No 1, the S W Cor, identical with location and with Cor No 4 Lucky Strike No 7 lode this survey and situated on line 1-2 C & A lode this survey, an iron pipe 3 ins in diameter 4 ft long set 18 ins in the ground in concrete, copper tag on side marked 1-3453 L S 8, whence the

1/4 Cor between Secs 25 and 26, T. 16 N., R. 2 E.,
G & S R B & M brs S 76° 05' W 960.6 ft.

886.3 thence N 30° 32' W along line 4-3 Lucky Strike No 7 lode, this survey, cross Mescal Gulch,
1403.9 to Cor No 2, the N W Cor, identical with location and with Cor No 3 Lucky Strike No 7 lode this survey and situated on line 2-3 Lucky Strike No 9 lode this survey, an iron pipe 3 ins in diameter 4 ft long set 18 ins in the ground in concrete, copper tag on side marked 2-3453 L S 8, whence a limestone ledge with 15 x 23 x 6 ins high exposure chiseled BR x 2-3453 brs N 48° 54' W 15.8 ft and a second limestone ledge with 20 x 20 x 16 ins high exposure with like chiseling brs S 29° 02' W 22.0 ft.

268.0 thence N 46° 22' E along line 3-2 Lucky Strike No 9 lode this survey to south end center Lucky Strike No 9 lode this survey,
306.6 to original location for the north end center, being a mound of stones 3 ft high with a 3 ft base,

568.0 to Cors No 2 and 4 of Lucky Strike No 9 and Duluth lodes this survey, respectively,

613.2 to Cor No 3, the N E Cor, identical with location and with Cor No 1 Shattuck lode this survey heretofore described to which I add 3-3453 L S 8 for this claim

Feet.

thence S 30° 01' E

660.8 along line 1-4 Shattuck lode this survey, cross Mescal Gulch,

1406.4 to Cor No 4, the S E Cor, identical with location and with Cor No 4 Shattuck lode this survey heretofore described to which I add 4-3453 L S 8 for this claim,

thence S 46° 22' W

300.0 along line 2-1 C & A lode this survey to original location for the south end center, being a mound of stones 3 ft high with a 3 ft base,

600.0 to Cor No 1, the place of the beginning.

LUCKY STRIKE NO. 7 lode.

Beginning at Cor No 1, the S W Cor, identical with location and with Cor No 4, Lucky Strike No 5 lode this survey, and situated on line 1-2 London lode this survey, an iron pipe 3 ins in diameter 4 ft long set 18 ins in the ground in concrete, copper tag on side marked 1-3453 L S 7, whence a malpais rock in place 18 x 18 x 9 ins above ground chiseled B R x 1-3453 brs S 36° 42' E 9.6 ft., and a second malpais rock in place with like chiseling brs S 86° 57' E 10.0 ft and the 1/4 Cor between Secs 25 and 26, T. 16 N., R 2 E. G & S R B & M brs N 68° 55' W 526.7 ft.

thence N 30° 41' W

957.4 along line 1-4 Lucky Strike No 5 lode this survey, intersect line between Secs 25 and 26, T. 16 N., R. 2 E. at N 0° 11' E 634.9 ft from the 1/4 Cor between Secs 25 and 26 T. 16 N., R. 2 E., and S 0° 11' W 2001.3 ft from the Cor of Secs 23, 24, 25 and 26, T. 16 N., R. 2 E.

1195.0 cross Mescal Gulch,

1403.7 to Cor No 2, the N W Cor, identical with location and with Cor No 4 Lucky Strike No 5 lode this survey, and situated on line 3-2 Lucky Strike No 6 lode this survey, an iron pipe 3 ins in diameter 4 ft long set 18 ins in the ground in concrete, copper tag on side marked 2-3453 L S 7. No bearings available.

Feet.

- thence N $46^{\circ} 22' E$
- 281.2 along line 3-2 Lucky Strike No 6 lode this survey to south end center Lucky Strike No 6 lode this survey,
- 306.6 to original location for north end center, being a mound of stones 3 ft high with a 3 ft base,
- 317.4 intersect line between Secs 25 and 26, T. 16 N., R. 2 E. at S $0^{\circ} 11' W$ 1398.5 ft from the Cor of Secs 23, 24, 25 and 26 T. 16 N., R 2 E., and N $0^{\circ} 11' E$ 1237.7 ft from the 1/4 Cor between Secs 25 and 26, T. 16 N., R. 2 E.
- 581.2 to Cors No 2 and 3 of Lucky Strike No 6 and Lucky Strike No 9 lodes this survey, respectively,
- 613.2 to Cor No 3, the N E Cor, identical with location and with Cor No 2 Lucky Strike No 8 lode this survey heretofore described to which I add 3-3453 L S 7 for this claim.
- thence S $30^{\circ} 32' E$
- 517.6 along line 2-1 Lucky Strike No 8 lode this survey, cross Mescal Gulch,
- 1403.9 to Cor No 4, the S E Cor, identical with location and with Cor No 1 Lucky Strike No 8 lode this survey heretofore described to which I add 4-3453 L S 7 for this claim.
- thence S $46^{\circ} 22' W$
- 14.7 to Cors No 1 and 2 of C & A and London lodes this survey, respectively,
- 302.7 along line 2-1 London lode this survey to original location for south end center being a mound of stones 3 ft high with a 3 ft base,
- 609.3 to Cor No 1, the place of the beginning.

LUCKY STRIKE NO. 5. lode.

Beginning at Cor No 1, the S E Cor, identical with location and with Cor No 1, Lucky Strike No 7 lode this survey, heretofore described to which I add 1-3453 L S 5 for this claim.

The 1/4 Cor between Secs 25 and 26, T. 16 N., R. 2 E. G & S R B- & M brs N $68^{\circ} 55' W$ 526.7 ft.

Feet.

- thence S 46° 22' W
- 300.1 along line 2-1 London lode this survey to original location for south end center, being a mound of stones 3 ft high with a 3 ft base,
- 600.1 to Cor No 2, the S W Cor, identical with location and with Cor No 1 Lucky Strike No 4 lode this survey, and situated on line 2-1 London lode this survey, an iron pipe 3 ins in diameter 4 ft long set 18 ins in the ground in concrete, copper tag on side marked 2-3453 L S 5, whence a limestone rock in place 16 x 24 x 15 ins above ground chiseled BR x 2-3453 brs S 78° 23' E 16.2 ft and a malpais rock in place 14 x 46 x 10 ins above ground with like chiseling brs S 32° 34' W 11.9 ft.
- thence N 31° 12' W
- 105.8 along line 1-4 Lucky Strike No 4 lode this survey, intersect line between Secs 25 and 26, T. 16 N., R. 2 E. at S 0° 15' E 513.1 ft from the 1/4 Cor between Secs 25 and 26 T. 16 N., R. 2 E., and N 0° 15' W 2129.2 ft from the Cor of Secs 25, 26, 35 and 36, T. 16 N., R. 2 E.
- 1401.5 to Cor No 3, the N. W. Cor, identical with location and with Cor No 4 Lucky Strike No 4 lode this survey, and situated on line 4-1 Lucky Strike No 3 lode this survey, an iron pipe 3 ins in diameter 4 ft long set 18 ins in the ground in concrete, copper tag on side marked 3-3453 L S 5. No bearings available.
- thence N 46° 22' E
- 89.3 along line 1-4 Lucky Strike No 3 lode this survey, cross Mescal Gulch,
- 294.0 to south end center Lucky Strike No 3 lode this survey,
- 306.3 to original location for north end center, being a mound of stones 3 ft high with a 3 ft base,
- 594.0 to Cors No 3 and 4 of Lucky Strike No 6 and Lucky Strike No 3 lodes this survey, respectively,
- 612.8 to Cor No 4, the N E Cor, identical with location and with Cor No 2 Lucky Strike No 7 lode this survey, heretofore described to which I add 4-3453 L S 5 for this claim.

Feet.

thence S 30° 41' E

208.7 along line 2-1 Lucky Strike No 7 lode this survey, cross
Mesecal Gulch,

446.3 intersect line between Secs 25 and 26, T. 16 N., R. 2 E.,
at N 0° 11' E 634.9 ft from the 1/4 Cor between Secs 25
and 26, T. 16 N., R. 2 E., and S 0° 11' W 2001.3 ft from
the Cor of Secs 23, 24, 25 and 26, T. 16 N., R. 2 E.,

1403.7 to Cor No 1, the place of the beginning.

LUCKY STRIKE NO. 4 lode.

Beginning at Cor. No. 1, the S.E. Cor, identical with
location and with Cor. No. 2, Lucky Strike No 5 lode this
survey heretofore described to which, I add 1-3453 L S 4
for this claim,

the 1/4 Cor between Secs 25 and 26, T. 16 N., R. 2 E.
G & S R B & M brs N 5° 24' W 606.3 ft.

thence S 46° 22' W

74.9 along line 2-1 London lode this survey intersect line bet-
ween Secs 25 and 26, T. 16 N., R. 2 E., at S 0° 15' E
655.3 ft from the 1/4 Cor between Secs 25 and 26, T. 16
N., R. 2 E., and N 0° 15' W 1987.0 ft from the Cor of Secs
25, 26, 35 and 36, T. 16 N., R. 2 E.

300.0 to original location for south end center being a mound
of stones 3 ft high with a 3 ft base,

305.3 to Cors No 3 and 1 of Sur No 1375 Nancy lode and London
lode this survey, respectively,

600.0 along line 3-2 Sur No 1375 Nancy lode to Cor No 2, the S.
W. Cor, identical with location and with Cor No 4 and north
end center of Sur No 1375 Steamboat and Naby lodes, re-
spectively, an iron pipe 3 ins in diameter 4 ft long set
18 ins in the ground in concrete, copper tag on side mark-
ed 2-3453 L S 4, whence a limestone rock in place 15 x 17
x 8 ins above ground chiseled B.R. x 2-3453 brs N 63° 02'
E 23.0 ft., and a quartzite rock in place 31 x 42 x 18
ins above ground with like chiseling brs N 16° 08' E 28.0
ft and Cor No 2 Sur No 1375 Nancy lode brs S 46° 22' W
292.8 ft.

- Feet.
305.3 to Cors No 1 and 2 of Lucky Strike No 4 and Lucky Strike No 5 lodes this survey, respectively
- 605.3 along line 2-1 Lucky Strike No 5 lode this survey to south end center Lucky Strike No 5 lode this survey,
- 905.4 to Cors No 1 and 1 of Lucky Strike No 5 and Lucky Strike No 7 lodes this survey, respectively,
- 1212.0 along line 1-4 Lucky Strike No 7 lode this survey to south end center Lucky Strike No 7 lode this survey,
- 1500.0 to Cor No 2, the N W Cor, identical with location and with Cor No 1 C & A lode this survey, and situated on line 1-4 Lucky Strike No 7 lode this survey, an iron pipe 3 ins in diameter 4 ft long set 18 ins in the ground in concrete, copper tag on side marked 2-3453 L. No bearings available.
thence S 49° 48' E
- 300.0 along line 1-4 C & A lode this survey to original location for north end center, identical with west end ~~and~~ center C & A lode this survey, being a mound of stones 3 ft high with a 3 ft base,
- 600.0 to Cor No 3, the N E Cor, identical with location and with Cor No 4 C & A lode this survey, and situated on line 1-2 Babe lode this survey, an iron pipe 3 ins in diameter 4 ft long set 18 ins in the ground in concrete, copper tag on side marked 3-3453 L, whence a schist rock in place 11 x 30 x 7 ins above ground chiseled BR x 3-3453 brs N 4° 40' W 4.7 ft and a second schist rock in place 20 x 31 x 6 ins above ground with like chiseling brs N 72° 18' W 4.5 ft.
thence S 46° 22' W
- 289.3 along line 2-1 Babe lode this survey to Cor No 1 Babe lode this survey,
- 357.8 to Cor No 4, situated on line 2-3 Sur Np 1409 Alice lode at N 70° 55' E 997.1 ft and S 70° 55' W 497.7 ft from Cors No 2 and 3, respectively of Sur No 1409 Alice lode, an iron pipe 3 ins in diameter 4 ft long set 18 ins in the ground in concrete, copper tag on side marked 4-3453 L, whence a m^lpais rock in place 18 x 21 x 12 ins above ground chiseled BR x 4-3453 brs N 12° 35' E 21.8 ft and a second

Feet.

malpais rock in place 6 x 23 x 8 ins above ground with like chiseling brs N 46° 18' W 14.1 ft.

thence S 49° 04' W

1149.3 to Cor No 5, the S.E. Cor., situated at the intersection of lines 3-4, ~~2-3~~ and 1-2, of Sur No 1373 Globe lode, Sur No 1409 Globe lode and Sur No 1409 Alice lode, respectively, with line 3-4 Sur No 1375 Nancy lode at S 9° 19' E 235.7 ft from Cors No 3 and 3 of Sur No 1373 Globe lode and Sur No 1409 Globe lodes, respectively, N 9° 19' W 183.1 ft from Cor No 1 Sur No 1409 Alice lode, N 9° 19' W 947.0 ft from Cors No 4 and 2 of Sur No 1373 Globe lode and Sur No 1409 Globe lode, respectively, S 49° 48' E 545.6 ft from Cor No 3 and N 49° 48' W 938.5 ft from Cor No 4 of Sur No 1375 Nancy lode, an iron pipe 3 ins in diameter 4 ft long set 18 ins in the ground in concrete, copper tag on side marked 5-3453 L, whence original location for southeast Cor being a mound of stones 3 ft high with a 3 ft base, brs S 49° 48' E 54.4 ft. (Cor No 3 Sur No 1409 Globe lode is a point on line 1-2 Sur No 1409 Alice lode. Cor No 2 Sur No 1409 Alice lode brs N 10° 20' W 197.5 ft from Cors No 3 and 3 Sur No 1373 Globe lode and Sur No 1409 Globe lode, respectively.)

thence N 49° 48' W

245.6 along line 4-3 Sur No 1375 Nancy lode to original location for south end center being a mound of stones 3 ft high with a 3 ft base,

270.0 to an iron pipe set in concrete at intersection with lines 2-3 and 3-4 of Sur No 1375 Globe lode and Sur No 1409 Globe lode, respectively at S 70° 53' W 177.8 ft from Cors No 3 and 3 of Sur No 1373 Globe lode and Sur No 1409 Globe lode, respectively, and N 70° 53' E 317.8 ft from Cors No 2 and 4 of Sur No 1373 Globe lode and Sur No 1409 Globe lode, respectively,

325.6 intersect line between Secs 25 and 26, T. 16 N., R. 2 E., at S 0° 15' E
/956.3 ft from the 1/4 Cor between Secs 25 and 26, T. 16 N., R. 2 E., and N 0° 15' W 1686.0 ft from Cor of Secs 25, 26

Fect.

35 and 36, T. 16 N., R. 2 E.

545.6

to Cor No 1, the place of the beginning.

C & A lode.

Beginning at Cor No 1, the N W Cor, identical with location and with Cor No 2 London lode this survey, heretofore described, to which I add 1-3453 C & A for this claim.

The 1/4 Cor between Secs 25 and 26, T. 16 N., R. 2 E. G & S R B & M brs S 76° 32' W 947.8 ft.

thence N 46° 22' E

14.7 along line 1-4 Lucky Strike No 7 lode this survey to Cors No 4 and 1 of Lucky Strike No 7 and Lucky Strike No 8 lodes this survey, respectively

314.7 along line 1-4 Lucky Strike No 8 lode this survey to south end center Lucky Strike No 8 lode this survey,

614.7 to Cors No 4 and 4 Lucky Strike No 8 and Shattuck lodes, this survey, respectively

914.7 along line 4-3 Shattuck lode this survey to south end center Shattuck lode this survey,

1214.7 to Cor No 3 Shattuck lode this survey,

1500.0 to Cor No 2, the N E Cor, identical with location, an iron pipe 3 ins in diameter 4 ft long set 18 ins in the ground in concrete, copper tag on side marked 2-3453 C & A, whence a limestone ledge with 13 x 48 x 23 ins high exposure chiseled BR x 2-3453 brs S 55° 01' E 18.6 ft., and a limestone rock in place 20 x 22 x 11 ins above ground with like chiseling brs S 15° 58' W 6.1 ft.

thence S 49° 48' E

300.0 to original location for ^{east} end center, being a mound of stones 3 ft high with a 3 ft base,

600.0 to Cor No 3, the S E Cor, identical with location, an iron pipe 3 ins in diameter 4 ft long set 18 ins in the ground in concrete, copper tag on side marked 3-3453 C & A, no bearings available,

thence S 46° 22' W

Feet.

289.3 to Cor No 2 Babe lode this survey,

1500.0 along line 2-1 Babe lode this survey to Cor No 4, the S W Cor, identical with location and with Cor No 3 London lode this survey, heretofore described to which I add 4-3453 C & A for this claim.

thence N 49° 48' W

300.0 along line 3-2 London lode this survey to original location for west end center, identical with north end center London lode this survey, heretofore described.

600.0 to Cor No 1, the place of the beginning.

BABE.lode.

Beginning at Cor No 1, the N W Cor, identical with location and situated on line 3-4 London lode this survey, a pine post 4 ft long 4 ins sq set 18 ins in the ground in a mound of stones and scribed 1-3453 B, whence a malpais rock in place 12 x 19 x 9 ins above ground chiseled BR x 1-3453 brs S 46° 22' W 17.7 ft and a schist rock in place 21 x 26 x 4 ins above ground with like chiseling brs N 72° 05' W 26.5 ft. Cor No 4 London lode this survey brs S 46° 22' W 68.5 ft. Cor No 4 Sur No 1409 Marion lode brs N 60° 40' E 461.7 ft and the 1/4 Cor between Secs 25 and 26, T. 16 N., R 2 E. G & S R B & M brs N 72° 38' W 1226.6 ft.

thence N 46° 22' E

289.3 along line 4-3 London lode this survey to Cors No 3 and 4 of London and C & A lodes this survey, respectively,

1500.0 along line 4-3 C & A lode this survey to Cor No 2, the N E Cor, identical with location and situated on line 4-3 C & A lode this survey and the west line of Blue Jay lode, unsurveyed, at N 23° 02' W 427.1 ft from the southwest corner, a pine post 4 ft long 4 ins sq set 18 ins in the ground in a mound of stones and scribed 2-3453 B. No bearings available.

thence S 42° 46' E

300.0 to original location for east end center, being a pine post 4 ft long 4 ins sq set 18 ins in the ground in a mound of

- stones and scribed 3453 E End Cen Babe,
- 498.2 intersect south^{side} line of Blue Jay lode unsurveyed, and north^{side} line of Union Jack lode unsurveyed, at N 80° 53' E 173.2 ft from the southwest corner and northwest corner of Blue Jay and Union Jack lodes, both unsurveyed, respectively,
- 596.7 to Cor No 3, the S E Cor, identical with location, a pine post 4 ft long 4 ins sq set 18 ins in the ground in a mound of stones and scribed 3-3453 B. No bearings available.
- thence S 46° 14' W
- 215.3 to Cor No 3 Jerome lode this survey, also intersect the west^{end} line of Union Jack lode, unsurveyed, at S 23° 02' E 210.4 ft from the northwest corner of said lode. Cor No 2 Jerome lode this survey brs S 71° 16' W 382.0 ft from this point.
- 699.0 intersect lines 2-3 and 1-2 of Sur No 1409 Marion lode and Jerome lode this survey, respectively at S 3° 22' E 308.8 ft from Cor No 3 Sur No 1409 Marion lode and S 3° 22' E 212.3 ft from Cor No 2 Jerome lode this survey, and N 3° 22' W 1226.4 ft from Cors No 2 and 1 of Sur No 1409 Marion lode and Jerome lode this survey, respectively. Cor No 4 Sur No 1409 Marion lode brs S 70° 55' W 598.3 ft from Cor No 3 Sur No 1409 Marion lode.
- 1374.1 intersect lines 4-1 and 3-4 of Sur No 1409 Marion lode and Sur No 1409 Alice lode, respectively, at S 9° 24' E 475.0 ft from Cor No 3 Sur No 1409 Alice lode and S 9° 24' E 587.3 ft from Cor No 4 Sur No 1409 Marion lode, and N 9° 24' W 148.2[#] ft from Cor No 4 Sur No 1409 Alice lode. Cor No 4 Sur No 1409 Alice lode is a point on line 4-1 Sur No 1409 Marion lode.
- 1500.0 to Cor No 4, the S W Cor, identical with location, a pine post 4 ft long 4 ins sq set 18 ins in the ground in a mound of stones and scribed 4-3453 B. No bearings available.
- thence N 42° 46' W
- 300.0 to original location for west end center, being a pine post 4 ft long 4 ins sq set 18 ins in the ground in a

Feet.

568.9 mound of stones and scribed 3453 W End Cen Babe,
 intersect line 2-3 Sur No 1409 Alice lode at S 70° 55' W
 422.9 ft from Cor No 3 and N 70° 55' E from Cor No 2
 of said lode,
 600.0 to Cor No 1, the place of the beginning. - - - - -

JEROME lode.

Beginning at Cor No 1, the S W Cor, identical with
 location and with Cor No 2 Sur No 1409 Marion lode, and
 situated on line 3-4 Sur No 1409 Tower lode at S 71° 16' W
 314.5 ft from Cor No 3 Sur No 1409 Tower lode, an iron
 pipe 3 ins in diameter 4 ft long set 18 ins in the ground
 in concrete, copper tag on side marked 1-3453 J, whence
 the 1/4 Cor between Secs 25 and 36, T. 16 N., R. 2 E.
 G & S R B & M brs S 19° 58' E 1235.5 ft.

thence N 3° 22' W

384.7 along line 2-3 Sur No 1409 Marion lode, cross gulch and
 road,

1226.4 intersect line 3-4 Babe lode this survey at S 46° 14' W
 699.0 ft from Cor No 3 Babe lode this survey,

1438.7 to Cor No 2, the N W Cor, identical with location and
 situated on line 2-3 Sur No 1409 Marion lode at S 3° 22' E
 96.5 ft from Cor No 3 Sur No 1409 Marion lode, a pine post
 4 ft long 4 ins sq set 18 ins in the ground in a mound of
 stones and scribed 2-3453 J, whence a malpais rock in
 place 9 x 12 x 9 ins above ground chiseled BR x 2-3453 brs
 S 19° 40' W 7.8 ft and a second malpais rock in place 15 x
 20 x 7 ins above ground with like chiseling brs S 21° 41'
 E 14.6 ft.

thence N 71° 16' E

310.0 to original location for north end center, being a pine
 post 4 ft long 4 ins sq set 18 ins in the ground in a mound
 of stones and scribed 3453 N End Cen Jerome,

382.0 to Cor No 3, the N E Cor, situated at intersection of line
 3-4 Babe lode this survey and west ^{end} line of Union Jack lode
 unsurveyed, at S 46° 14' W 215.3 ft from Cor No 3 Babe lode
 this survey, and S 23° 02' E 210.4 ft from the northwest
 corner Union Jack lode unsurveyed, whence a limestone rock
 in place 12 x 17 x 12 ins above ground chiseled BR x 3-3453

feet.

brs S 70° 05' W 17.4 ft and a second limestone rock 13 x 24 x 6 ins above ground with like chiseling brs N 15° 30' W 22.3 ft and original location for northeast corner brs N 71° 16' E 238.0 ft.

thence S 23° 02' E

407.6 to southwest and northwest corners of Union Jack and Bill lodes, both unsurveyed, respectively

550.4 to Cor No 4, identical with Cor No 3 State lode this survey, a pine post 4 ft long 4 ins sq set 18 ins in the ground in a mound of stones and scribed 4-3453 J. No bearings available.

thence S 6° 19' E

746.2 cross road and gulch,

858.5 to Cor No 5, the S E Cor, identical with location, a pine post 4 ft long 4 ins sq set 18 ins in the ground in a mound of stones and scribed 5-3453 J. No bearings available.

thence S 71° 16' W

305.5 to Cor No 3, Sur No 1409 Tower lode, and intersect line 1-2 State lode this survey at S. 18° 29' E. ~~550.3~~ ^{926.3} ft from Cor No 2. ~~State lode this survey,~~

310.0 along line 3-4 Sur No 1409 Tower lode to original location for south end center, being a pine post 4 ft long 4 ins sq set 18 ins in the ground in a mound of stones and scribed 3453 S End Cen Jerome,

620.0 to Cor No 1, the place of the beginning.

STATE lode.

Beginning at Cor No 1, the S W Cor, identical with location, and situated at intersection of lines 2-3 Sur No 1409 Tower lode and 1-2 Richmond lode this survey at N 18° 29' W 29.4 ft from Cor No 2 Sur No 1409 Tower lode and N 81° 30' E 3.3 ft from Cor No 1 Richmond lode this survey, a pine post 4 ft long 4 ins sq set 18 ins in the ground in a mound of stones and scribed 1-3453 S, whence the 1/4 Cor between Secs 25 and 36, T. 16 N., R. 2 E

Feet.

G. & S R B & M brs S $3^{\circ} 53'$ W 742.0 ft.thence N $18^{\circ} 29'$ W

550.3 along line 2-3 Sur No 1409 Tower lode to Cor No 3 Sur No 1409 Tower lode, also intersect line 5-1 Jerome lode this survey,

821.7 cross gulch and road,

1476.6 to Cor No 2, the N W Cor, identical with location, a pine post 4 ft long 4 ins sq set 18 ins in the ground in a mound of stones and scribed 2-3453 S. No bearings available.

thence N $81^{\circ} 30'$ E

236.5 to original location for north end center being a pine post 4 ft long 4 ins sq set 18 ins in the ground in a mound of stones and scribed 3453 N End Cen State,

493.7 to Cor No 3, the N E Cor, identical with location and with Cor No 4 Jerome lode this survey heretofore described to which I add 3-3453 S for this claim,

thence S $23^{\circ} 02'$ E

475.2 to southwest and northwest corners of Bill and Mocking Bird lodes, both unsurveyed, respectively,

809.6 cross road and gulch,

1093.2 to southwest corner and Cor No 3 Mocking Bird lode unsurveyed and Silver John lode this survey, respectively,

1390.2 along line 3-2 Silver John lode this survey to west end center Silver John lode this survey,

1502.4 to Cor No 4, the S E Cor, identical with location and with Cor No 2 Richmond lode this survey, and situated on line 2-3 Silver John lode this survey, an iron pipe 3 ins in diameter 4 ft long set 18 ins in the ground in concrete, copper tag on side marked 4-3453 S, whence a sandstone rock in place 13 x 24 x 4 ins above ground chiseled BR x 4-3453 brs N $44^{\circ} 57'$ E 7.7 ft.

thence S $81^{\circ} 30'$ W

307.35 to original location for south end center, identical with north end center Richmond lode this survey, being a pine post 4 ft long 4 ins sq set 18 ins in the ground in a

Feet.
 mound of stones and scribed 3453 S End Cen State,
 423.4 to Cor No 3, Sur No 1409 Manilla lode,
 614.7 to Cor No 1, the place of the beginning.

RICHMOND lode.

Beginning at Cor No 1, the N W Cor, identical with
 location, an iron pipe 3 ins in diameter 4 ft long set 18
 ins in the ground in concrete, copper tag on side marked
 1-3453 R, whence the

1/4 Cor between Secs 25 and 36, T. 16 N., R. 2 E., G
 & S R B & M brs S 3° 38' W 741.3 ft.

thence N 81° 30' E

3.3 to Cor No 1, State lode this survey and intersect line
 2-3 Sur No 1409 Tower lode at N 18° 29' W 29.4 ft from Cor
 No 2 Sur No 1409 Tower lode,

194.6 along line 1-4 State lode this survey to Cor No 3 Sur No
 1409 Manilla lode,

310.65 to original location for north end center, identical with
 south end center State lode this survey heretofore de-
 scribed to which I add 3453 N E Ct Richmond for this claim,

618.0 to Cor No 2, the N E Cor, identical with location and with
 Cor No 4 State lode this survey heretofore described to
 which I add 2-3453 R for this claim,

thence S 23° 02' E

197.0 along line 3-2 Silver John lode this survey to Cors No 2
 and 3 Silver John and Silver Hobo lodes this survey, re-
 spectively,

505.8 along line 3-2 Silver Hobo lode this survey to west end
 center Silver Hobo lode this survey,

814.7 to Cors No 2 and 3 of Silver Hobo and Kentucky lodes this
 survey, respectively,

905.4 along line 3-2 Kentucky lode this survey, intersect line
 between Secs 25 and 36, T. 16 N., R. 2 E., at S 89° 53' E
 1012.3 ft from the 1/4 Cor between Secs 25 and 36 T. 16 N.,
 R. 2 E. and N 89° 53' W 1629.4 ft from the east corner of
 Secs 25 and 36 T. 16 N., R. 2 E.

Feet.
 1123.6 to west end center Kentucky lode this survey,
 1432.4 to Cor No 3, identical with Cor No 2 Kentucky lode this
 survey, an iron pipe 3 ins in diameter 4 ft long set 18
 ins in the ground in concrete, copper tag on side marked
 3-3453 R, whence a malpais ledge with 15 x 24 x 35 ins
 exposure chiseled BR x 2-3453 brs N 77° 02' E 17.9 ft and
 a second malpais ledge with 16 x 27 x 10 ins high exposure
 with like chiseling brs N 38° 24' E 14.3 ft.
 thence N 81° 21' E
 41.0 along line 2-1 Kentucky lode this survey to Cor No 4, an
 iron pipe 3 ins in diameter 4 ft long set 18 ins in the
 ground in concrete, copper tag on side marked 4-3453 R,
 whence a malpais rock in place 12 x 35 x 8 ins above
 ground chiseled BR x 4-3453 brs N 60° 26' E 10.6 ft and a
 second malpais rock in place 28 x 16 x 34 ins above ground
 with like chiseling brs N 31° 15' W 10.9 ft.
 thence S 23° 02' E
 52.1 to Cor No 5, the S E Cor, identical with Cor No 2 Cobalt
 lode this survey, an iron pipe 3 ins in diameter 4 ft long
 set 18 ins in the ground in concrete, copper tag on side
 marked 5-3453 R, whence a malpais ledge with 15 x 19 x 32
 ins high exposure chiseled BR x 5-3453 brs S 55° 22' E 4.0
 ft., and a second malpais ledge with 29 x 20 x 37 ins high
 exposure with like chiseling brs N 2° 39' W 3.1 ft., and
 original location for southeast corner, being a mound of
 stones 3 ft high with a 3 ft base, brs N 81° 30' E 5.4 ft.
 thence S 81° 30' W
 303.0 along line 2-1 Cobalt lode this survey to original location
 for south end center, identical with north end center
 Cobalt lode this survey, a mound of stones 3 ft high with
 a 3 ft base,
 411.3 intersect line 2-3 Little Gem lode this survey, at S 21°
 34' E 218.2 ft from Cor No 2 Little Gem lode this survey,
 612.6 to Cor No 6, the S W Cor, identical with location and with
 Cor No 1 Cobalt lode this survey, an iron pipe 3 ins in
 diameter 4 ft long ~~4 ins sq~~ set 18 ins in the ground in

Feet. concrete, copper tag on side marked 6-3453 R. No bearings available.

248.5 intersect lines 1-2, and 3-4 Little Gem and Texas lodes both of this survey, respectively at S 88° 12' W 223.0 ft and S 88° 12' W 2.4 ft from Cors No 2 and 3 of ~~Little Gem and Texas lodes, both of this survey, respectively,~~

681.2 intersect line between Secs 25 and 36, T. 16 N., R. 2 E., at S 89° 53' E 388.4 ft from the 1/4 Cor between Secs 25 and 36, T. 16 N., R. 2 E., and N 89° 53' W 2253.3 ft from the east corner of Secs 25 and 36, T. 16 N., R. 2 E.

899.9 to Cor No 4 Standard lode this survey, also intersect line 1-2 Texas lode this survey at S 88° 12' W 600.8 ft from Cor No 2 Texas lode this survey,

931.4 along line 4-3 Standard lode this survey to east end center Standard lode this survey,

962.9 to Cor No 3 Standard lode this survey, also intersect line 1-2 Sur No 1409 Manila lode at S 70° 40' W 548.6 ft from Cor No 2 and N 70° 40' E 782.4 ft from Cor No 1 Sur No 1409 Manila lode (Cor No 3 Sur No 1409 Manila lode brs N 58° 49' W 641.3 ft from Cor No 2 Sur No 1409 Manila lode.)

1466.5 to Cor No 2 Sur No 1409 Tower lode, also intersect line 3-4 Sur No 1409 Manila lode at S 72° 38' W 188.4 ft from Cor No 3 Sur No 1409 Manila lode. Cor No 2 Sur No 1409 Tower lode is a point on line 3-4 Sur No 1409 Manila lode.)

1496.7 to Cor No 1, the place of the beginning.

SILVER JOHN lode.

Beginning at Cor No 1, the S E Cor, identical with location and with Cor No 4, the S W Cor and the N W Cor of Silver Hobo lode this survey, Cunningham and Sutter lodes unsurveyed, respectively, an iron pipe 3 ins in diameter 4 ft long set 18 ins in the ground in concrete, copper tag on side marked 1-3453 S J, whence the

Feet.	Cor of Sec 31, T. 16 N., R. 3 E., C & S R B & M, and Sec 6, T. 15, N., R. 3 E., C & S R B & M brs S 87° 07' E 472.6 ft.
	thence S 81° 21' W
1449.6	along line 4-3 Silver Hobo lode this survey to Cor No 2, the S W Cor, identical with location and with Cor No 3 Silver Hobo lode this survey, and situated on line 2-3 Richmond lode this survey, an iron pipe 3 ins in diameter 4 ft long set 18 ins in the ground in concrete, copper tag on side marked 2-3453 S J. No bearings available.
	thence N 23° 02' W
197.0	along line 3-2 Richmond lode this survey to Cors No 2 and 4 of Richmond and State lodes both of this survey, respectively.
309.2	along line 4-3 State lode this survey to original location for west end center, being a mound of stones 3 ft high with a 3 ft base,
606.2	to Cor No 3, the N W Cor, identical with location and with the southwest corner of Mocking Bird lode, unsurveyed, and situated on line 4-3 State lode this survey, an iron pipe 3 ins in diameter 4 ft long set 18 ins in the ground in concrete, copper tag on side marked 3-3453 S J. No bearings available.
	thence N 80° 53' E
377.2	cross gulch and road, course southeasterly
1446.5	to Cor No 4, the N E Cor, identical with location and with the southeast, southwest and northwest corners of Mocking Bird, Emma and Cunningham lodes, all unsurveyed, respectively, an iron pipe 3 ins in diameter 4 ft long set 18 ins in the ground in concrete, copper tag on side marked 4-3453 S J, whence a sandstone rock in place 14 x 14 x 21 ins above ground chiseled B R x 4-3453 brs N 17° 32' E 31.0 ft., and a limestone rock in place 20 x 24 x 8 ins above ground with like chiseling brs N 57° 14' W 36.8 ft
	thences 23° 02' E
246.8	cross road and gulch, course southeasterly

Feet.
309.2 to original location for east end center, identical with west end center Cunningham lode, unsurveyed, a pine post 4 ft long 4 ins sq set 18 ins in the ground in a mound of stones and scribed 3453 EECT S J,

618.4 to Cor No 1, the place of the beginning.

SILVER HOBOLode.

Beginning at Cor No 1, the S E Cor, identical with location and with Cor No 4, the S W Cor, and the N W Cor of Kentucky lode this survey, Sutter lode unsurveyed and Judge lode unsurveyed, respectively, an iron pipe 3 ins in diameter 4 ft long set 18 ins in the ground in concrete, copper tag on side marked 1-3453 S H, whence a malpais rock in place 13 x 17 x 1 ins above ground chiseled BR x 1-3453 brs S $36^{\circ} 01' W$ 48.6 ft and a second malpais rock in place 27 x 9 x 6 ins above ground with like chiseling brs S $53^{\circ} 29' E$ 25.3 ft and the east corner of Secs 25 and 36 T. 16 N., R. 2 E., G & S R B & M brs S $37^{\circ} 15' E$ 382.9 ft.
thence S $81^{\circ} 21' W$

1449.6 along line 4-3 Kentucky lode this survey to Cor No 2, the S W Cor, identical with location and with Cor No 3 Kentucky lode this survey, and situated on line 2-3 Richmond lode this survey, an iron pipe 3 ins in diameter 4 ft long set 18 ins in the ground in concrete, copper tag on side marked 2-3453 S H, whence a malpais ledge with 42 x 54 x 28 ins high exposure chiseled BR x 2-3453 brs S $65^{\circ} 04' W$ 25.3 ft and a malpais rock in place 16 x 16 x 3 ins above ground with like chiseling brs N $0^{\circ} 37' W$ 8.9 ft.

thence N $23^{\circ} 02' W$

308.9 along line 3-2 Richmond lode this survey to original location for west end center, being a mound of stones 3 ft high with a 3 ft base,

617.7 to Cor No 3, the N W Cor, identical with location and with Cor No 2 Silver John lode this survey, heretofore described to which I add 3-3453 S H for this claim.

thence N $81^{\circ} 21' E$

Feet.
1449.6 along line 2-1 Silver John lode this survey to Cor No 4, the N E Cor, identical with location and with Cor No 1 Silver John lode this survey heretofore described to which I add 4-3453 S H for this claim.

thence S 23° 02' E

308.8 to original location for east end center, identical with west end center Sutter lode unsurveyed, a pine post 4 ft long 4 ins sq set 18 ins in the ground in a mound of stones and scribed 3453 E E Ct S H.

617.7 to Cor No 1, the place of the beginning.

KENTUCKY lode.

Beginning at Cor No 1, the S E Cor, identical with location and with southwest and northwest corners of Judge and Joe lodes, both unsurveyed, respectively, an iron pipe 3 ins in diameter 4 ft long set 18 ins in the ground in concrete, copper tag on side marked 1-3453 K, whence the east corner of Secs 25 and 36, T. 16 N., R. 2 E., G & S R B & M brs N 2° 09' W 263.8 ft.

thence S 81° 21' W

10.0 intersect line between Secs 36, T 16 N., R 2 E., and Sec 6, T. 15 N., R. 3 E., at South 265.1 ft from the east corner of Secs 25 and 36, T. 16 N., R. 2 E., and North 2378.1 ft from the east 1/4 Cor of Sec 36, T. 16 N., R 2 E.

1408.6 to Cor No 4 Richmond lode this survey,

1449.6 along line 4-3 Richmond lode this survey to Cor No 2, identical with location and with Cor No 3 Richmond lode this survey heretofore described to which I add 2-3453 K for this claim.

thence N 23° 02' W

308.8 along line 3-2 Richmond lode this survey to original location for west end center being a mound of stones 3 ft high with a 3 ft base,

527.0 intersect line between Secs 25 and 36, T. 16 N., R. 2 E., at S 89° 53' E 1012.3 ft from the 1/4 Cor Between Secs 25 and 36, T. 16 N., R. 2 E., and N 89° 53' W 1629.4 ft from

Feet. the east corner of Secs 25 and 36 T. 16 N., R. 2 E.

617.7 to Cor No 3, the N W Cor, identical with location and with Cor No 2 Silver Hobo lode this survey heretofore described to which I add 3-3453 K for this claim.

thence N 81° 21' E

1449.6 along line 2-1 Silver Hobo lode this survey to Cor No 4, the N E Cor, identical with location and with Cor No 1, Silver Hobo lode this survey, heretofore described to which I add 4-3453 K for this claim.

thence S 23° 02' E

308.9 to original location for east end center, identical with west end center Judge lode unsurveyed, a pine post 4 ft long 4 ins sq set 18 ins in the ground in a mound of stones and scribed 3453 E E Ct K,

331.0 intersect line between Secs 25 and 36, T. 16 N., R. 2 E. at N 89° 53' W 102.3 ft from the east corner of Secs 25 and 36, T. 16 N., R. 2 E., and S 89° 53' E 2539.4 ft from the 1/4 Cor between Secs 25 and 36 T. 16 N., R. 2 E.

592.4 intersect line between Secs 36, T. 16 N., R. 2 E., and Sec 6 T 15 N., R. 3 E. at South 240.3 ft from the east corner of Secs 25 and 36, T. 16 N., R. 2 E. and North 2402.9 ft from the east 1/4 Cor of Sec 36, T. 16 N., R. 2 E.

617.7 to Cor No 1, the place of the beginning.

COBALT lode.

Beginning at Cor No 1, the N W Cor, identical with location and with Cor No 6 Richmond lode this survey, heretofore described to which I add 1-3453 C for this claim, whence the 1/4 Cor between Secs 25 and 36, T. 16 N., R. 2 E. G & S R B & M brs N 47° 24' W 915.1 ft.

thence N 81° 30' E

201.3 along line 6-5 Richmond lode this survey, intersect line 2-3 Little Gem lode this survey at N 21° 34' W 411.8 ft from Cor No 3 Little Gem lode this survey,

309.6 to original location for north end center, identical with south end center Richmond lode this survey heretofore

- Feet.
- described,
- 612.6 to Cor No 2, the N E Cor, identical with location and with Cor No 5 Richmond lode this survey heretofore described to which I add 2-3453 C for this claim.
thence S 23° 02' E
- 261.6 to southwest and northwest corners of Frisco and War Times lode both unsurveyed, respectively,
- 878.4 to southwest and northwest corners of War Times, and Verde Union Extension lodes, both unsurveyed, respectively,
- 1495.3 to Cor No 3, the S E Cor, identical with location and with southwest corner Verde Union Extension lode unsurveyed, an iron pipe 3 ins in diameter 4 ft long set 18 ins in the ground in concrete, copper tag on side marked 3-3453 C, whence a malpais rock in place 16 x 25 x 29 ins above ground chiseled BR x 3-3453 brs S 47° 47' W 12.6 ft and a second malpais rock in place 12 x 18 x 7 ins above ground with like chiseling brs S 21° 36' E 7.8 ft.
thence S 81° 30' W
- 303.0 to original location for south end center, being a pine post 4 ft long 4 ins sq set 18 ins in the ground in concrete and scribed 3453 S E Ct C,
- 514.4 to Cor No 4, the S W Cor, situated on line 4-5 Sur No 1466 Missouri lode at N 24° W 522.2 ft from Cor No 5 Sur No 1466 Missouri lode, an iron pipe 3 ins in diameter 4 ft long set 18 ins in the ground in concrete and marked 4-3453 C whence a sandstone rock in place 9 x 14 x 15 ins above ground chiseled BR x 4-3453 brs N 74° 05' E 5.5 ft, and a diorite rock in place 57 x 37 x 63 ins above ground with like chiseling brs N 69° 38' W 20.6 ft and original location for southwest corner, being a mound of stones 3 ft high with a 3 ft base brs S 81° 30' W 98.2 ft.
thence N 24° 00' W
- 940.4 along line 5-4 Sur No 1466 Missouri lode to Cor No 5, identical with Cor No 4 Sur No 1466 Missouri lode, an iron pipe 3 ins in diameter 4 ft long set 18 ins in the ground in concrete, copper tag on side marked 5-3453 C. No bearings available.

Feet.

thence S 63° W

79.4 along line 4-3 Sur No 1466 Missouri lode to Cor No 6, an iron pipe 3 ins in diameter 4 ft long set 18 ins in the ground in concrete, copper tag on side marked 6-3453 C, whence Cor No 3 Sur No 1466 Missouri lode brs S 63° W 253.3 ft.

thence N 23° 02' W

194.3 intersect line 3-4 Little Gem lode this survey, at S 88° 06' W 197.6 ft from Cor No 3 ~~Little Gem lode this survey,~~ 585.2 to Cor No 1, the place of the beginning.

IRON RUST lode.

Beginning at Cor No 1, the N E Cor, identical with location and situated at intersection of lines 4-1, and 5-1 of Sur No 1409 Manilla lode and Texas lode this survey, respectively, at N 63° 29' W 200.1 ft from Cor No 1 Sur No 1409 Manilla lode and S 28° 04' W 95.5 ft from Cor No 1 Texas lode this survey, a pine post 4 ft long 4 ins sq set 18 ins in the ground in a mound of stones and scribed 1-3453 L.R, whence the

1/4 Cor between Secs 25 and 36, T 16. N., R. 2 E., G & S R B & M brs S 82° 29' E 652.4 ft.

thence S 28° 04' W

98.5 along line 1-5 Texas lode this survey, intersect line between Secs 25 and 36, T. 16 N., R. 2 E., at S 89° 52' W 693.1 ft from the 1/4 Cor between Secs 25 and 36, T. 16 N., R. 2 E. and N 89° 52' E 1948.3 ft from the Cor of Secs 25 26 and 35 and 36, T 16 N., R. 2 E.

250.4 to west end center Texas lode this survey,

270.0 to original location east end center, being a mound of stones 3 ft. high with a 3 ft. base,

450.1 to Cor No 2, the S E Cor, identical with location and with Cors No 3 and 5 of BlackBart and Texas lodes this survey, an iron pipe 3 ins. in diameter 4 ft. long set 18 ins in the ground in concrete, copper tag on side marked 2-3453 I R. No bearings available.

thence N 65° 51' W

- 753.5 ^{Feet.} along line 3-2 Black Bart lode this survey, intersect line between Secs 25 and 36, T. 16 N., R. 2 E. at N 89° 52' E 1095.3 ft from the Cor of Secs 25, 26, 35 and 36, T. 16 N. R. 2 E. and S 89° 52' W 1546.1 ft from the 1/4 Cor between Secs 25 and 36, T. 16 N., R. 2 E.
- 988.4 intersect line 1-2 Sur No. 1409 News lode at S 74° 54' W 419.2 ft from Cor No 2 Sur No. 1409 News lode and N 74° 54' E 185.7 ft from Cor No 5 Sur No 1409 Neutral Strip lode which is a point on line 1-2 Sur No 1409 News lode,
- 1155.3 to Cor No 3, the S W Cor, identical with location and with Cor No 2 Black Bart lode this survey, an iron pipe 3 ins in diameter 4 ft long set 18 ins in the ground in concrete, copper tag marked 3-3453 I R, whence a schist ledge with 25 x 35 x 16 ins high exposure chiseled BR x 3-3453 brs N 62° 30' E 22.8 ft and a second schist ledge with 21 x 21 x 21 ins high exposure with like chiseling brs N 38° 23' E 26.3 ft.
- thence N 28° 04' E
- 299.2 to original location for west end center, being a mound of stones 3 ft high with a 3 ft base,
- 529.7 to Cor No 4, the N W Cor, identical with location, an iron pipe 3 ins in diameter 4 ft long set 18 ins in the ground in concrete, copper tag on side marked 4-3453 I R. No bearings available.
- thence S 55° 43' E
- 271.3 to Cor No 5, identical with Cor No 5 Sur No. 1409 Tower lode and situated on line 2-3 Sur No 1409 News lode at S 13° 49' E 319.6 ft from Cor No 3 Sur No 1409 News lode and N 17° W 286.2 ft from Cor No 2 Sur No 1409 News lode, (Cor No 5 Sur No 1409 Tower lode is a point on line 2-3 Sur No 1409 News lode) an iron pipe 3 ins in diameter 4 ft long set 18 ins in the ground in concrete, copper tag on side marked 5-3453 I R. No bearings available.
- thence S 64° 10' E
- 405.2 along line 5-1 Sur No 1409 Tower lode to Cor No 6, identical with Cors No 1 and 4 of Sur No 1409 Tower lode and

Feet.

and Sur No 1409 Manilla lode, respectively, an iron pipe
3 ins in diameter 4 ft long set 18 ins in the ground in
concrete, copper tag on side marked 6-3453 I R.

thence S' 63° 29' E

478.2 along line 4-1 Sur No 1409 Manilla lode to Cor No 1, the
place of the beginning.

BLACK BART lode.

Beginning at Cor No 1, the S W Cor, identical with
location and with Cors No 4 and 1 of Sur No 1409 Neutral
Strip and Silica lodes this survey, respectively, an iron
pipe 3 ins in diameter 4 ft long set 18 ins in the ground
in concrete, copper tag on side marked 1-3453 BB, whence a
schist ledge with 4 x 31 x 21 ins high exposure chiseled
BR x 1-3453 brs S 61° 06' E 2.4 ft and a second schist
ledge with 8 x 22 x 10 ins high exposure with like chisel-
ing brs S 43° E 7.0 ft and the Cor of Secs 25, 26, 35 and
36, T. 16 N., R. 2 E. G & S R B & M brs N 52° 37' W 577.9
ft. Cor No 5 Sur No 1409 Neutral Strip lode brs N 31° 10'
E 469.1 ft.

thence N 27° 29' E

292.0 to original location for west end center, being a mound of
stones 3 ft high with a 3 ft base,

397.2 intersect line between Secs 25 and 36, T. 16 N., R. 2 E.,
at N 89° 52' E 642.5 ft from the Cor of Secs 25, 26, 35
and 36, T. 16 N., R. 2 E., and S 89° 52' W 1998.9 ft from
the 1/4 Cor between Secs 25 and 36, T. 16 N., R. 2 E.

433.3 intersect line 1-2 Sur No 1409 News lode and line 5-6 Sur
No 1409 Neutral Strip lode at N 68° 21' E 827.6 ft from
Cors No 6 and 1 of Sur No 1409 Neutral Strip lode and Sur
No 1409 News lode, respectively, and S 68° 21' W 46.0 ft
from Cor No 5 Sur No 1409 Neutral Strip lode. Cor No 5
Neutral Strip lode is a point on line 1-2 Sur No 1409
News lode.

584.0 to Cor No 2, the N W Cor, identical with location and with
Cor No 3 Iron Rust lode this survey heretofore described

- Feet. to which I add 2-3453 B B for this claim.
thence S 65° 51' E
- 166.9 along line 3-2 Iron Rust lode this survey, intersect line 1-2 Sur No 1409 News lode at S 74° 54' W 419.2 ft from Cor No 2 Sur No 1409 News lode and N 74° 54' E 185.7 ft from Cor No 5 Sur No 1409 Neutral Strip lode, which is on line 1-2 News lode.
- 401.8 intersect line between Secs 25 and 36 T. 16 N., R. 2 E. at N 89° 52' E 1095.3 ft from the Cor of Secs 25, 26, 35 and 36, T. 16 N., R. 2 E. and S 89° 52' W 1546.1 ft from the 1/4 Cor between Secs 25 and 36, T. 16 N., R. 2 E.
- 1155.3 to Cor No 3, the N E Cor, identical with location and with Cor No 2 Iron Rust lode this survey heretofore described to which I add 2-3453 B B for this claim.
thence S 27° 29' W
- 60.3 along line 5-4 Texas lode this survey to original location for east end center, being a mound of stones 3 ft high with a 3 ft base,
- 145.3 to Cor No 4, the S E Cor, identical with location and with Cors No 4 and 2 of Texas and Silica lodes this survey/ respectively an iron pipe 3 ins in diameter 4 ft long set 18 ins in the ground in concrete, copper tag on side marked 4-3453 B B, whence a porphyry ledge with 30 x 69 x 192 ins long chiseled B R x 4-3453 brs N 88° 39' E 5.2 ft and a second B R x 4-3453 chiseled on same ledge brs S 21° 08' W 3.4 ft
thence N 86° 12' W
- 1259.4 along line 2-1 Silica lode this survey to Cor No 1, the place of the beginning.

SILICA lode.

Beginning at Cor No 1, the N W Cor, identical with location and with Cor No 1 Black Bart lode this survey heretofore described to which I add 1-3453 S for this claim. Cor No 3 Sur No 1409 Neutral Strip lode brs S 61° 08' E 211.7 ft. (Cor No 2 Sur No 1409 Neutral Strip lode brs S 12° 19' W 30.0 ft from Cor No 3 ~~Sur No 1409 Neutral~~ said lode) The Cor of Secs 25, 26, 35 and 36, T. 16 N.,

164

Feet.	
	R. 2 E. G & S R B & M brs N 52° 37' W 577.9 ft.
	thence S 86° 12' E
1259.4	along line 1-4 Black Bart lode this survey to Cor No 2, identical with Cor No 4 Black Bart lode this survey, heretofore described to which I add 2-3453 S for this claim.
	thence N 88° 12' E
230.6	along line 4-3 Texas lode this survey to Cor No 3, the N E Cor, identical with location and with Cor No 1 Little Gem lode this survey, and situated on line 3-4 Texas lode this survey, an iron pipe 3 ins in diameter 4 ft long set 18 ins in the ground in concrete, copper tag on side marked 3-3453 S, whence a sandstone ledge with 12 x 34 x 63 ins high exposure chiseled BR x 3-3453 brs S 70° 15' W 11.6 ft., and a second sandstone ledge with 24 x 96 x 50 ins high exposure with like chiseling brs N 89° 30' E 5.3 ft.
	thence S 21° 34' E
316.0	along line 1-4 Little Gem lode this survey to original location for east end center, identical with west end center Little Gem lode this survey, being a mound of stones 3 ft high with a 3 base.
632.9	to Cor No 4, the S E Cor, identical with location and with Cor No 4 Little Gem lode this survey, an iron pipe 3 ins in diameter 4 ft long set 18 ins in the ground in concrete, copper tag marked 4-3453 S, whence a sandstone ledge with 9 x 40 x 20 ins high exposure chiseled BR x 4-3453 S brs S 80° 50' W 31.2 ft and a second sandstone ledge with 9 x 22 x 9 ins high exposure with like chiseling brs S 28° 02' W 24.6 ft.
	thence N 87° 17' W
1486.6	to Cor No 5, the S W Cor, identical with location and situated on line 3-4 Sur No 1409 Side Line lode at N 6° 53' W 106.6 ft from Cor No 3 and S 6° 53' E 466.0 ft from Cor No 4 Sur No 1409 Side Line lode, an iron pipe 3 ins in diameter 4 ft long set 18 ins in the ground in concrete, copper tag marked 5-3453 S, whence a sandstone ledge with

Feet.	
	14 x 21 x 9 ins high exposure chiseled BR x 5-3453 brs S 57° 53' W 30.3 ft and a second sandstone ledge with 38 x 43 x 4 ins high exposure with like chiseling brs N 20° 30' E 12.6 ft.
	thence N 21° 34' W
316.9	to original location for west end center, being a mound of stones 3 ft high with a 3 ft base,
463.3	intersect lines 4-5 and 1-2 of Sur No 1409 Side Line lode and Sur No 1409 Neutral Strip lode, respectively, at S 74° 29' W 118.8 ft from Cors No 4 and 2 of Sur No 1409 Side Line lode and Sur No 1409 Neutral Strip lode and N 74° 29' E 1128.8 ft from Cors No 5 and 1 of Sur No 1409 Side Line lode and Sur No 1409 Neutral Strip lode, respectively,
638.9	to Cor No 1, the place of the beginning.

TEXAS.lode.	
	Beginning at Cor No 1, the N W Cor, identical with location, an iron pipe 3 ins in diameter 4 ft long set 18 ins in the ground in concrete, copper tag on side marked 1-3453 T, whence 1/4 Cor between Secs 25 and 36, T. 16 N., R. 2 E. G & S R B & M brs S 74° 16' E 625.3 ft.
	thence N 88° 12' E
691.0	to west end center Standard lode this survey, also intersect line 1-2 Sur No 1409 Manilla lode at N 70° 40' E 589.8 ^{ft.} and S 70° 40' W 741.2 ^{ft.} from Cors No/2 Sur No 1409 Manilla lode, respectively,
899.2	to Cor No 4, Standard lode this survey, also intersect line 6-1 Richmond lode this survey at N 24° 45' W 899.9 ft from Cor No 6 Richmond lode this survey,
1500.0	to Cor No 2, the N E Cor, identical with location, an iron pipe 3 ins in diameter 4 ft long set 18 ins in the ground in concrete, copper tag on side marked 2-3453 T, whence a limestone rock in place 12 x 14 x 3 ins above ground chiseled BR x 2-3453 brs N 42° 41' W 29.0 ft.
	thence S 28° 04' W
247.4	intersect line between Secs 25 and 36, T. 16 N., R. 2 E.

Feet.

- at S 89° 53' E 781.0 ft from the 1/4 Cor between Secs 25 and 36, T. 16 N., R. 2 E. and N 89° 53' W 1860.7 ft from the east corner of Secs 25 and 36, T. 16 N., R. 2 E.
- 345.9 to original location for east end center, being a pine post 4 ft long 4 ins sq set 18 ins in the ground in a mound of stones and scribed 3453 E E Ct T,
- 691.7 to Cor No 3, the S E Cor, identical with location and situated on line 1-2 Little Gem lode of this survey, an iron pipe 3 ins in diameter 4 ft long set 18 ins in the ground in concrete, copper tag on side marked 3-3453 T, whence a malpais rock in place 14 x 17 x 4 ins above ground chiseled BR x 3-3453 brs N 17° 32' W 30.3 ft and a second malpais rock in place 13 x 15 x 7 ins above ground with like chiseling brs S 88° 38' W 7.8 ft.
- thence S 88° 12' W
- 2.4 along line 2-1 Little Gem lode this survey, intersect line 6-1 Richmond lode this survey at N 24° 45' W 248.5 ft from Cor No 6 Richmond lode this survey,
- 1267.7 to Cors No 1 and 3 of Little Gem and Silica lodes, this survey, respectively,
- 1498.3 along line 3-2 Silica lode this survey to Cor No 4, the S W Cor, identical with Cors No 2 and 4 of Silica and Black Bart lode this survey, respectively, heretofore described to which I add 4-3453 T for this claim. Original location for southwest corner being a mound of stones 3 ft high with a 3 ft base, brs S 88° 12' W 1.7 ft.
- thence N 27° 29' E
- 85.0 along line 4-3 Black Bart lode this survey to east end center Black Bart lode this survey,
- 145.3 to Cor No 5, identical with Cors No 3 and 2 of Black Bart and Iron Rust lodes this survey, respectively, heretofore described to which I add 5-3453 T for this claim.
- thence N 28° 04' E
- 180.1 along line 2-1 Iron Rust lode this survey to east end center Iron Rust lode this survey,

- Feet.
- 199.7 to original location for west end center, being a mound of stones 3 ft high with a 3 ft base,
- 351.6 intersect line between Secs 25 and 36, T. 16 N., R 2 E., at S 89° 52' W 693.1 ft from the 1/4 Cor between Secs 25 and 36, T. 16 N., R. 2 E. and N 89° 52' E 1948.3 ft from the Cor of Secs 25, 26, 35 and 36, T. 16 N., R. 2 E.
- 450.1 to Cor No 1 Iron Rust lode this survey, also intersect line 4-1 Sur No 1409 Manilla lode at N 63° 29' W 200.1 ft from Cor No 1 and S 63° 29' E 478.2 ft from Cor No 4 Sur No 1409 Manilla lode.
- 545.6 to Cor No 1, the place of the beginning.
-
- LITTLE GEM lode.
- Beginning at Cor No 1, the N W Cor, identical with location and with Cor No 4, Silica lode this survey, heretofore described to which I add 1-3453 L G for this claim. the 1/4 Cor between Secs 25 and 36, T. 16 N., R. 2 E. G & S R B & M brs N 58° 03' E 821.1 ft.
- thence N 88° 12' E
- 1265.3 along line 4-3 Texas lode this survey, intersect line 6-1 Richmond lode this survey at N 24° 45' W 248.5 ft from Cor No 6 Richmond lode this survey,
- 1267.7 to Cor No 3 Texas lode this survey,
- 1488.3 to Cor No 2, the N E Cor, identical with location, an iron pipe 3 ins in diameter 4 ft long set 18 ins in the ground in concrete, copper tag on side marked 2-3453 L G, whence a malpais ledge with 16 x 20 x 9 ins high exposure chiseled BR x 2-3453 brs N 43° 51' E 11.4 ft and a second malpais ledge with 10 x 20 x 10 ins high exposure with like chiseling brs N 84° 11' E 17.9 ft.
- thence S 21° 34' E
- 218.2 intersect lines 5-6 and 1-2 Richmond and Cobalt lodes this survey respectively, at N 81° 30' E 201.3 ft from Cors No 6 and 1 of Richmond and Cobalt lodes this survey respectively.

Feet.

- 313.1 to original location for east end center being a mound of stones 3 ft high with a 3 ft base,
- 630.0 to Cor No 3, the S E Cor, identical with location, an iron pipe 3 ins in diameter 4 ft long set 18 ins in the ground in concrete, copper tag on side marked 3-3453 L G, whence a sandstone rock in place 12 x 34 x 6 ins above ground chiseled BR x 3-3453 brs N 72° 35' W 11.8 ft and a granite rock in place 14 x 30 x 10 ins above ground with like chiseling brs S 30° 21' W 14.3 ft.
thence S 88° 06' W
- 197.6 intersect line 6-1 Cobalt lode this survey at S 23° 02' E 390.3 ft from Cor No 1, Cobalt lode this survey.
- 1486.9 to Cor No 4, the S. W. Cor, identical with location and with Cor No 4 Silica lode this survey heretofore described to which I add 4-3453 L G for this claim.
thence N 21° 34' W
- 316.9 to original location for west end center, identical with east end center Silica lode this survey heretofore described.
- 632.9 to Cor No 1, the place of the beginning.

STANDARD lode.

Beginning at Cor No 1, the S W Cor, identical with location, a pine post 4 ft long 4 ins sq set 18 ins in the ground in a mound of stones and scribed 1-3453 S, whence the 1/4 Cor between Secs 25 and 36, T. 16 N., R 2 E., G & S R B & M brs S 32° 05' W 192.0 ft.

thence N 24° 45' W

31.5 to original location for the west end center being a mound of stones 3 ft high with a 3 ft base, situated at the intersection of lines 1-2 and 1-2 of Sur No 1409 Manilla lode and Texas lode this survey, respectively at N 70° 40' E 589.8 ft and S 70° 40' W 741.2 ft from Cors No 1 and 2 respectively of Sur No 1409 Manilla lode and N 88° 12' E 691.0 ft and S 88° 12' W 809.0 ft from Cors No 1 and 2 of Texas lode of this survey, respectively,

Feet.

63.0 to Cor No 2, the N W Cor, identical with location, a pine post 4 ft long 4 ins sq set 18 ins in the ground in a mound of stones and scribed 2-3453 S. No bearings available.

thence N 79° 47' E

198.0 to Cor No 3, the N E Cor, identical with location and situated at intersection of lines 1-2 Sur No 1409 Manilla lode and 6-1 Richmond lode this survey at S 70° 40' W 548.6 ft and N 70° 40' E 782.4 ft from Cors No 2 and 1 of Sur No 1409 Manilla lode, respectively, a pine post 4 ft long 4 ins sq set 18 ins in the ground in a mound of stones and scribed 3-3453 S. No bearings available.

thence S 24° 45' E

31.5 along line 1-6 Richmond lode this survey to original location for east end center, being a mound of stones 3 ft high with a 3 ft base,

63.0 to Cor No 4, the S. E. Cor, identical with location and situated at intersection of lines 1-2 and 6-1 of Texas and Richmond lodes this survey, respectively at S 88° 12' W 600.8 ft and N 24° 45' W 899.9 ft from Cors No 2 and 6 of Texas and Richmond lodes this survey respectively, a pine post 4 ft long 4 ins sq set 18 ins in the ground in a mound of stones and scribed 4-3453 S. No bearings available.

thence S 79° 47' W

198.0 to Cor No 1, the place of the beginning.

LEDGES.

MAY.

The presumed course of the vein on this claim is from the south end center location N 46° 43' E 1066.9 ft.

MONSTER.

The presumed course of the vein on this claim is from the east end center location N 79° 42' W 1164.3 ft.

LUCKY STRIKE NO.1.

The presumed course of the vein on this claim is from the

Feet. south end center N 46° 22' E 1381.6 ft.

MICA POINT.

The presumed course of the vein on this claim is from the south end center N 46° 22' E 1188.1 ft.

LUCKY STRIKE NO. 2.

The presumed course of the vein on this claim is from the south end center N 42° 08' W 1333.9 ft.

LUCKY STRIKE NO. 3.

The presumed course of the vein on this claim is from the south end center N 42° 08' W 1333.9 ft.

LUCKY STRIKE NO. 6.

The presumed course of the vein on this claim is from the south end center N 42° 08' W 1333.9 ft.

LUCKY STRIKE NO. 9.

The presumed course of the vein on this claim is from the south end center N 42° 08' W 1333.9 ft.

DULUTH.

The presumed course of the vein on this claim is from the north end center S 42° 08' E 1333.9 ft.

LUCKY STRIKE NO. 4.

The presumed course of the vein on this claim is from the south end center N 31° 26' W 1400.8 ft.

LUCKY STRIKE NO. 5.

The presumed course of the vein of this claim is from the south end center N 30° 57' W 1402.6 ft.

LUCKY STRIKE NO. 7.

The presumed course of the vein on this claim is from the south end center N 30° 41' W 1403.7 ft.

LUCKY STRIKE NO. 8.

The presumed course of the vein on this claim is from the south end center N 30° 17' W 1405.2 ft.

SHATTUCK.

The presumed course of the vein on this claim is from the north end center S 29° 46' E 1407.7 ft.

LONDON.

The presumed course of the vein on this claim is from the south end center N 46° 22' E 1500.0 ft.

C & A.

The presumed course of the vein on this claim is from the east end center S 46° 22' W 1500.0 ft.

BABE.

The presumed course of the vein on this claim is from the east end center S 46° 22' W 1500.0 ft.

JEROME.

The presumed course of the vein on this claim is from the north end center S 3° 22' E 1438.7 ft.

STATE.

the presumed course of the vein on this claim is from the north end center S 21° 10' E 1490.5 ft.

RICHMOND.

The presumed course of the vein on this claim is from the north end center S 24° 42' E 1496.7 ft.

SILVER JOHN.

The presumed course of the vein on this claim is from the east end center S 81° 21' W 1449.6 ft.

SILVER HOBO.

The presumed course of the vein on this claim is from the east end center S 81° 21' W 1449.6 ft.

KENTUCKY.

The presumed course of the vein on this claim is from the east end center S 81° 21' W 1449.6 ft.

COBALT.

The presumed course of the vein on this claim is from the north end center S 23° 02' E 1495.3 ft.

IRON RUST.

The presumed course of the vein on this claim is from the east end center N 59° 56' W 1153.3 ft.

BLACK BART.

The presumed course of the vein on this claim is from the east end center N 77° 03' W 1191.4 ft.

SILICA.

The presumed course of the vein on this claim is from the east end center N 87° 17' W 1486.6 ft.

TEXAS.

The presumed course of the vein on this claim is from the east end center S 88° 12' W 1500.0 ft.

LITTLE GEM.

The presumed course of the vein on this claim is from the east end center S 88° 06' W 1486.9 ft.

STANDARD.

The presumed course of the vein on this claim is from the east end center S 79° 47' W 198.0 ft.

AREAS.

Total area of May lode - - - - - 12.201 A.

Area in conflict with

✓ Sur No 3200 Bouquet No 2 lode - - - 2.049 ✓

✓ Sur No 3200 Bouquet No 3 lode - - - 0.551 ✓

✓ Sur No 3274 Remington lode - - - 0.026 ✓

Total area of Lucky Strike No 1 lode - - - - - 15.760 ✓

Area in conflict with

✓ Sur No 3200 Bouquet No 3 lode - - - 3.095 ✓

Total area of Monster lode - - - - - 14.271 ✓

Area in conflict with

✓ Sur No 1375 Muscal lode - - - - - 2.191 ✓

✓ Sur No 3274 Remington lode - - - - - 1.838 ✓

✓ May lode this survey - - - - - 0.840 ✓

Sur No 3274 Remington exclusive of its conflict with May lode this survey, common - - 1.832

Lucky Strike No 1 lode this survey 2.115 ✓

Total area of Mica Point lode - - - - - 13.178 ✓

area in conflict with

✓ Sur No 3200 Bouquet No 3 lode - - - 0.933 ✓

✓ Sur No 3200 Bouquet No 5 lode - - - 0.698 ✓

✓ Sur No 3305 Hancock lode - - - - - 2.670 ✓

Total area of Lucky Strike No 2 lode - - - - - 18.367 ✓

Total area of Lucky Strike No 3 lode - - - - - 18.367 ✓

area in conflict with

Sur No 3200 Bouquet No 3 lode - - - 1.098 ✓

Total area of Lucky Strike No 6 lode - - - - - 18.367 ✓

area in conflict with

Sur No 3200 Bouquet No 3 lode - - - 0.008 ✓
 Total area of Lucky Strike No 9 lode - - - - - 18.367 A ✓
 Total area of Duluth lode - - - - - 18.367 ✓
 Total area of Lucky Strike No 4 lode - - - - - 18.948 ✓
 Total area of Lucky Strike No 5 lode - - - - - 19.050 ✓
 Total area of Lucky Strike No 7 lode - - - - - 19.192 ✓
 Total area of Lucky Strike No 8 lode - - - - - 19.038 ✓
 Total area of Shattuck lode - - - - - 19.031 ✓
 Total area of C & A lode - - - - - 20.542 ✓
 Total area of London lode - - - - - 19.833 ✓

area in conflict with

Sur No 1409 Alice lode - - - - - 4.883 ✓
 Sur No 1373 Globe and Sur
 No 1409 Globe lode - - - - - 0.474 ✓
 Total area of Babe lode - - - - - 20.602 ✓

area in conflict with

Sur No 1409 Alice lode - - - - - 3.095 ✓
 Sur No 1409 Marion lode - - - - - 5.798 ✓
 Jerome lode this survey - - - - - 0.898 ✓
 Union Jack lode, unsurveyed - - - - - 0.649 ✓
 Blue Jay lode, unsurveyed - - - - - 0.824 ✓
 Total area of Jerome lode - - - - - 17.516 ✓

area in conflict with

State lode, this survey - - - - - 8.110 ✓
 Total area of State lode - - - - - 18.502 ✓
 Total area of Silver John lode - - - - - 19.737 ✓
 Total area of Silver Hobo lode - - - - - 19.912 ✓
 Total area of Kentucky lode - - - - - 19.912 ✓
 Total area of Richmond lode - - - - - 19.667 ✓

area in conflict with

Sur No 1409 Tower lode - - - - - 0.001 ✓
 Sur No 1409 Manilla lode - - - - - 4.196 ✓
 Texas lode, this survey - - - - - 4.153 ✓
 Little Gem lode this survey - - - - - 1.077 ✓
 Total area of Cobalt lode - - - - - 18.507 ✓
 Total area of Little Gem lode - - - - - 20.300 ✓

area in conflict with	
Cobalt lode, this survey - - - - -	-1.754 ✓
Total area of Texas lode - - - - -	20.654 A ✓
area in conflict with	
Sur No 1409 Manilla lode - - - - -	-1.629 ✓
Total area of Standard lode - - - - -	0.277 ✓
area in conflict with	
Sur No 1409 Manilla lode - - - - -	-0.069 ✓
Texas lode, this survey - - - - -	-0.069 ✓
Total area of Iron Rust lode - - - - -	12.603 ✓
area in conflict with	
Sur No 1409 News lode - - - - -	-3.937 ✓
Total area of Black Bart lode - - - - -	9.655 ✓
area in conflict with	
Sur No 1409 News Lode - - - - -	-0.277 ✓
Sur No 1409 Neutral Strip lode - - - - -	-0.150 ✓
Total area of Silica lode - - - - -	19.456 ✓
area in conflict with	
Sur No 1409 Neutral Strip lode - - - - -	-0.308 ✓
Sur No 1409 Side Line lode - - - - -	-0.628 ✓

EXPENDITURE OF FIVE HUNDRED DOLLARS.

I certify that the value of the labor and improvements made upon or for the benefit of, each of the locations embraced in said survey by the claimant or its grantors is not less than five hundred dollars, and that said improvements consist of:-

MAY.

No.1. Discovery cut 4 x 5 x 18 ft long, shaft at face 4 x 6 x 3 ft deep, open cut brg N 24° 30' W, face of open cut brs from south end center on lode line 205.0 ft.	Value	\$ 60.00
No.2. Open cut 4 x 9 x 21 ft long, with tunnel at face 4 x 6 x 11-ft long, both brg N 15° 30' W, the mouth of open cut brs from south end center N 79° 40' E 207.7 ft.	Value	\$155.00
a 1/44 interest in improvement No 2 Lucky Strike No 9 lode allotted to this claim		2353.00
		<hr/>
		\$2568.00

MONSTER.	
No.1.	Discovery open cut 4 x 11 x 19 ft, long with tunnel at face 4 x 6 x 16 ft long, both brg N 14° 30' W, the mouth of open cut brs from west end center on lode line 556.0 ft. Value \$ 200.00
	a 1/44 interest in improvement No 2 Lucky Strike No 9 lode allotted to this claim 2353.00
	\$2553.00
LUCKY STRIKE NO. 1.	
No.1.	Discovery open cut 4 x 10 x 23 ft long, with tunnel at face 4 x 6 x 18 ft long, both brg N 11° W, the mouth of open cut brs from south end center on lode line 240.0 ft. Value \$ 230.00
	a 1/44 interest in improvement No 2 Lucky Strike No 9 lode allotted to this claim 2353.00
	\$2583.00
MICA POINT.	
No.1.	Discovery open cut 4 x 8 x 21 ft long, with tunnel at face 4 x 6 x 16 1/2 ft long, both brg N 13° 30' W, the face of open cut brs from north end center on lode line 528.7 ft. Value \$ 185.00
	a 1/44 interest in improvement No 2 Lucky Strike No 9 lode allotted to this claim 2353.00
	\$2538.00
LUCKY STRIKE NO. 2.	
No.1.	Discovery open cut 5 x 15 x 20 ft long, with tunnel at face 4 x 6 x 17 ft long, both brg S 10° W, the face of open cut brs from south end center on lode line 24.0 ft. Value \$ 225.00
No.2.	Shaft 5 x 7 x 20 ft at bottom a drift 4 x 6 x 20 ft long brg west, shaft brs from Cor No 2 N 9° 23' E 383.8 ft. Value 432.00
	a 1/44 interest in improvement No 2 Lucky Strike No 9 lode allotted to this claim 2353.00
	\$3010.00
LUCKY STRIKE NO. 3.	
No.1.	Discovery open cut 4 x 8 x 15 ft long, brg N 42° W, the mouth of open cut brs from north end center on lode line 698.1 ft. Value \$ 50.00
No.2.	Open cut 4 x 7.5 x 15 ft long brg N 57° W, the mouth of open cut brs from north end center S 56° 41' E 543.0 ft. Value \$ 50.00
No.3.	Open cut 4 x 8 x 15 ft long brg N 21° 30' W, the mouth of open cut brs from north end center S 57° 53' E 477.8 ft. Value \$ 50.00
No.4.	Open cut 4 x 9 x 24 ft long with tunnel at face 4 x 6 x 8 ft long, both brg N 20° 30' W, the mouth of open cut brs from north end center on lode line 328.0 ft. Value \$ 150.00

No.5. Open cut 4 x 8 x 17 ft long brg N 53° W, the mouth of which brs from north end center S 1° 02' E 382.4 ft. Value \$ 50.00

a 1/44 interest in improvement No 2 Lucky Strike No 9 lode allotted to this claim 2353.00

\$2703.00

LUCKY STRIKE NO. 6.

No.1. Discovery open cut 4 x 8 x 17 ft long with tunnel at face 4 x 6 x 16½ ft long, both brg S 45° E, the mouth of open cut brs from north end center on lode line 450.0 ft. Value \$ 180.00

No.2. Open cut 4½ x 10 x 11 ft long, with tunnel at face 6 x 6 x 20 ft long, and 10 x 10 x 23 ft long (total length of tunnel 43 ft.) both brg west, mouth of open cut brs from Cor No 2 N 49° 39' W 521.2 ft. Value \$ 535.00

a 1/44 interest in improvement No 2 Lucky Strike No 9 lode allotted to this claim 2353.00

\$3068.00

LUCKY STRIKE NO. 9.

No.1. Discovery open cut 4 x 8 x 18.5 ft long, with tunnel at face 4 x 6 x 18 ft long both brg S 10° W, the mouth of open cut brs from north end center on lode line 409.0 ft. Value \$ 185.00

No.2. Shaft 8.5 x 22 x 775 ft deep, 3 compartments, timbered with 10 x 10 timbers, brs from Cor No 4, S 56° 47' E 689.1 ft. Actual cost of sinking same \$103,532.00

This shaft is being sunk for the benefit and development of a group of claims, held in common, by the applicant for patent herein. This is compact group consisting of the following claims:- May, Monster, Mica Point, Lucky Strike No 1, Lucky Strike No 2, Lucky Strike No 3, Lucky Strike No 4, Lucky Strike No 5, Lucky Strike No 6, Lucky Strike No 7, Lucky Strike No 8, Lucky Strike No 9, Duluth, Shattuck, London, C & A, Babe, State, Jerome, Silver John, Silver Hobo, Kentucky, Richmond, Cobalt, Iron Rust, Black Bart, Silica, Texas, Little Gem and Standard lodes of this survey, Survey No 3452 Warren lode, Sur No 1375 Nancy lode and Survey No 1409 Anita, January, Glob, Alice, Kloyndyke, Van Zandt, Marion, News, Tower, Manilla, Neutral Strip and Side Line. The Ajax lode, unsurveyed, included in the group of claims owned by the applicant herein, was located subsequent to the completion of the above shaft, so no interest has been reserved for this claim.

This shaft has been located at the most practicable and feasible point for a main working shaft for the group, as by drifting and crosscutting therefrom in different directions towards the several claims of this group, the entire group will be most advantageously developed. The bottom of the shaft at its present depth is below the surface of each claim of this group, making it possible to run drifts and crosscuts from this shaft to intersect the orebodies lying at depth. From a practical mining standpoint, this improvement tends to promote the development of each and every location to which its value is accredited.

This improvement is, therefore, a common improvement for the benefit of each claim of the group as named above, and an undivided 1/44 interest of the total value of this improvement (\$103,532.00) is properly accredited to each claim of the group.

00.00 a 1/44 interest in above improvement allotted to this claim \$2353.00

00.00 \$2538.00

DULUTH.

No.1. Discovery open cut 4 x 8 x 12 ft long brg N 42° W, the mouth of which brs from south end center on lode line 37.5 ft. Value \$ 50.00

No.2. Open cut 4 x 8 x 15 ft long, with tunnel at face 4 x 6 x 20 ft long, both brg N 50° W, the mouth of open cut brs from south end center N 2° 15' E 81.4 ft. Value \$ 180.00

00.00 a 1/44 interest in improvement No 2 Lucky Strike No 9 lode allotted to this claim 2353.00

00.00 \$2583.00

LUCKY STRIKE NO. 4.

No.1. Discovery open cut 4 1/2 x 7 x 24 ft long, with tunnel at face 4 x 6 x 15 ft long, both brg S 60° E, the mouth of which brs from north end center on lode line 291.4 ft. Value \$ 180.00

00.00 a 1/44 interest in improvement No 2 Lucky Strike No 9 lode allotted to this claim 2353.00

00.00 \$2533.00

LUCKY STRIKE NO. 5.

No.1. Discovery open cut 4 x 9 x 20 ft long, with tunnel at face 4 x 7 x 19 ft long, both brg S 40° E, the face of open cut brs from south end center on lode line 25.0 ft. Value \$ 205.00

00.00 a 1/44 interest in improvement No 2 Lucky Strike No 9 lode allotted to this claim 2353.00

00.00 \$2558.00

LUCKY STRIKE NO. 7.

No.1. Discovery open cut 4 x 7 x 14 ft long, with tunnel at face 4 x 6 x 23 ft long, both brg S 33° E, the mouth of open cut brs from south end center on lode line 44.7 ft. Value \$ 200.00

00.00 a 1/44 interest in improvement no 2 Lucky Strike No 9 lode allotted to this claim 2353.00

00.00 \$2553.00

LUCKY STRIKE NO. 8.

No.1. Discovery open cut 4 x 9 x 24 ft long, with tunnel at face 4 x 6 x 16 ft long, both brg S 36° 40' E, the mouth of open cut brs from south end center on lode line 122.9 ft. Value \$ 200.00

00.00 a 1/44 interest in improvement No 2 Lucky Strike No 9 lode allotted to this claim 2353.00

00.00 \$2553.00

SHATTUCK.	
No.1.	Discovery open cut 4 x 10 x 18 ft long, with tunnel at face 4' x 6 x 17 ft long, both brg S 45° W, the mouth of open cut brs from South end center on lode line 50.0 ft. Value \$ 190.00
oo.	a 1/44 interest in improvement No 2 Lucky Strike No 9 lode allotted to this claim <u>2353.00</u>
	\$2543.00
LONDON.	
No.1.	Discovery open cut 4 x 10 x 23 ft long, with tunnel at face 4 x 6 x 25 ft long, both brg N 16° 30' W, the face of open cut brs from south end center on lode line 173.8 ft Value \$ 270.00
oo.	a 1/44 interest in Improvement No. 2 Lucky Strike No 9 lode allotted to this claim <u>2353.00</u>
	\$2623.00
C & A.	
No.1.	Discovery open cut 4 x 8 x 17 ft long, with tunnel at face 4 x 6 x 23 ft long, both brg S 46° 30' E, the face of open cut brs from west end center on lode line 148.1 ft. Value \$ 200.00
oo.	a 1/44 interest in Improvement No 2 Lucky Strike No 9 lode allotted to this claim <u>2353.00</u>
	\$2553.00
BABE.	
No.1.	Discovery open cut 4 x 8 x 15 ft long, brg N 35° W, the face of which brs from east end center on lode line 491.0 ft. Value \$ 60.00
oo.	a 1/44 interest in Improvement No 2 Lucky Strike No 9 lode allotted to this claim <u>2353.00</u>
	\$2413.00
JEROME.	
No.1.	Discovery open cut 5 x 9 x 14 ft long, brg S 6° E, the mouth of which brs from north end center on lode line 152.4 ft. Value \$ 60.00
No.2.	Open cut 5 x 8 x 14 ft long brg S 13° W, the mouth of which brs from north end center S 31° 24' W 283.9 ft. Value 60.00
oo.	a 1/44 interest in Improvement No 2 Lucky Strike No 9 lode allotted to this claim <u>2353.00</u>
	\$2473.00
STATE.	
No.1.	Discovery open cut 4 x 8 x 14 ft long, brg S 56° W, the mouth of which brs from south end center on lode line 20.0 ft. Value \$ 60.00
oo.	a 1/44 interest in improvement No 2 Lucky Strike No 9 lode allotted to this claim <u>2353.00</u>
	\$2413.00

SILVER JOHN.

No.1. Discovery open cut 4 x 8 x 15 ft long, with tunnel 4 x 6 x 15 ft long brg S 18° 30' W the face of open cut brs from east end center on lode line 46.0 ft. Value \$ 150.00

a 1/44 interest in Improvement No 2 Lucky Strike No 9 lode allotted to this claim 2353.00

\$2503.00

RICHMOND.

No.1. Discovery open cut 4 x 8 x 23 ft long, with tunnel at face 4 x 6 x 15 ft long, both brg N 61° W, the face of open cut brs from north end center on lode line 83.3 ft. Value \$ 200.00

No.2. Discovery open cut 4 x 6 x 15 ft long brg N 28° W, the mouth of which brs from point on line 2-3 S 23° 02' E 814.7 ft from Cor No 2 N 66° 49' W 117.0 ft. Value \$ 45.00

a 1/44 interest in Improvement No 2 Lucky Strike No 9 lode allotted to this claim 2353.00

\$2598.00

SILVER HOBO.

No.1. Discovery open cut 4 x 8 x 20 ft long brg N 9° 30' W, the face of which brs from west end center on lode line 153.0 ft. Value \$ 80.00

No.2. Open cut 4 x 6 x 18 ft long brg N 15° W, the mouth of which brs from Cor No 2 N 25° 32' E 146.7 ft. Value \$ 55.00

No.3. Open cut 4 x 8 x 20 ft long, with tunnel at face 4 x 6 x 38 ft long, both brg N 16° 30' W, the mouth of open cut brs from Cor No 2 N 37° 15' E 146.9 ft. Value \$ 460.00

a 1/44 interest in Improvement No 2 Lucky Strike No 9 lode allotted to this claim 2353.00

\$2948.00

KENTUCKY.

No.1. Discovery open cut 4 x 8 x 14 ft long brg S 80° W, the mouth of which brs from east end center on lode line 1263.0 ft. Value \$ 60.00

No.2. Open cut 4 x 8 x 21 ft long with tunnel at face 4 x 6 x 14 ft long both brg N 7° 30' W, the mouth of open cut brs from west end center S 76° 38' E 173.4 ft. Value \$ 190.00

a 1/44 interest in Improvement No 2 Lucky Strike No 9 lode allotted to this claim 2353.00

\$2603.00

COBALT.

No.1. Discovery open cut 4 x 10 x 20 ft long brg N 45° W, the mouth of which brs from south end center on lode line 188.0 ft. Value \$ 100.00

(59.)

No.2. Open cut 4 x 8 x 17 ft long with tunnel at face 4 x 6 x 30 ft long, both brg S 86° W, the mouth of open cut brs from south end center N 48° 30' W 339.0 ft. Value \$ 360.00

No.3. Open cut 4 x 8 x 22 ft long, with tunnel at face 4 x 7 x 13 ft long both brg S 75° W, the mouth of open cut brs from south end center N 2° 33' W 256.3 ft. Value \$ 310.00

a 1/44 interest in Improvement No 2 Lucky Strike No 9 lode allotted to this claim 2353.00
\$3123.00

IRON RUST.

No.1. Discovery point in discovery drift 41.0 ft on lode line from east end center, Drift 4 x 6 crosses at east end center, thence N 59° 56' W 54.3 ft., thence W 26 ft to face, total length 80.3 ft. Value \$ 803.00

No.2. Open cut 4 x 9 x 18 ft long with tunnel at face 4 x 6 x 18½ ft. long both brg N 32° W, the mouth of open cut brs from Cor No 2 N 45° 50' W 318.6 ft. Value \$ 250.00

No.3. Incline shaft 4 x 5 x 60 ft deep, incline 42° 30' brg N 64° E, the mouth of which brs from Cor No 2 N 64° 09' W 516.2 ft. Value \$ 750.00

a 1/44 interest in Improvement No 2 Lucky Strike No 9 lode allotted to this claim 2353.00
\$4156.00

BLACK BART.

No.1. Discovery open cut 5 x 10 x 7 ft long brg N 8° 30' W to mouth of tunnel, tunnel N 8° 30' W 54.0 ft, thence N 45° W 21.0 ft to face, at 49 ft in tunnel is a winze 5 x 5 x 51.5 ft deep. Mouth of open cut brs from east end center on lode line 72.3 ft Value \$1335.00

a 1/44 interest in Improvement No 2 Lucky Strike No 9 lode allotted to this claim 2353.00
\$3688.00

SILICA.

No.1. Discovery point in tunnel 110.8 ft from mouth of open cut 352.3 ft on lode line from west end center. Open cut 5 x 12 x 13 ft long with tunnel 4 x 6 x 127 ft long, both brg S 17° 16' W, at 48.0 ft in tunnel is a winze 4 x 6 x 30 ft long brg S 72° 44' E, at 20 ft in winze is a winze 6 x 6 x 35 ft deep, the mouth of open cut brs from west end center N 76° 58' E 395.0 ft. Value \$2205.00

No.2. Open cut 4 x 9 x 17 ft long brg N 18° W, the mouth of which brs from west end center N 69° 08' E 292.6 ft. Value 100.00

No.3. Open cut 6 x 12 x 16 ft long with tunnel at face 5 x 7 x 19 ft long, both brg N, at face of tunnel is a winze 4 x 6 x 6 ft long brg west, the mouth of open cut brs from west end center N 70° 21' E 245.8 ft. Value \$ 575.00

No. 4 Open cut 5 x 12 x 17 ft long with tunnel at face 4 x 6 x 76 ft long, both brg S 6° 10' E the mouth of open cut brs from Cor No 2 N 86° 15' W 176.6 ft. Value - - - - - \$ 930.00

No. 5 Shaft 6 x 8 x 60 ft deep, timbered, brs from Cor No 4 N 58° 56' W 568.8 ft. Value - - - - 1500.00

a 1/44 interest in Improvement No 2 Lucky Strike No 9 lode allotted to this claim - - - - 2353.00

\$ 7663.00

Little Gem

No. 1 Discovery cut 4 x 12 x 16 ft long with tunnel at face 4 x 6 x 12 ft long, both brg S 42° W, the face of tunnel brs from west end center on lode line 250.0 ft. Value - - - - - \$ 280.00

No. 2 Open cut 4 x 12 x 14 ft long, with tunnel at face 4 x 6 x 21 ft long, both brg S 13° E, the mouth of open cut brs from west end center N 80° 06' E 324.7 ft. Value - - - - - 350.00

No. 3 Tunnel crosses line 1-2 at N 88° 12 E 254.9 ft from Cor No 1, thence S 15° 30' W 10.0 ft to point 2, thence west 12.0 ft to face of drift.

From point 2, thence S 15° 30' W 40.0 ft, thence S 30 S 30° E 17.0 ft, thence S 10° W 21.0 ft to face of tunnel. Total length of tunnel 4 x 6 x 100 ft. Value - - - - - \$ 1000.00

a 1/44 interest in Improvement No 2 Lucky Strike No. 9 lode allotted to this claim - - - - 2353.00

\$ 3983.00

TEXAS

No. 1 Discovery point at face of tunnel, on lode line 24.5 ft from W.E.Ct x 10 x 11 ft long, mouth of which brs from Cor No 5, N 86° 53' E 120.0 ft., thence N 2° 08' W 11.0 ft to mouth of tunnel., thence N 2° 08' W 19.0 ft to point 1, thence N 2° 08' W 119.9 ft., to point 2, thence N 11° E 22.0 ft to face (Discovery point). From point 2, thence N 83° 20' W 30.2 ft to point on line 5-1. From point 1, thence N 78° 50' W 56.0 ft., thence west 37.8 ft to face. Total length of tunnel 4 x 6 x 284.0 ft. Value - - - - - \$ 2950.00

No. 2 Open cut 4 x 8 x 10 ft long with tunnel at face 4 x 6 x 30.5 ft long both brg S 15° 30' W, the mouth of open cut brs from point on line 3-4 S 88° 12' W 1267.7 ft from Cor No 3 N 81° 54' E 265.6 ft. Value - - - - - 375.00

a 1/44 interest in Improvement No 2 Lucky Strike No 9 lode allotted to this claim - - - - 2353.00

\$ 5678.00

STANDARD

No. 1 Discovery cut 4 x 8 x 20 ft long brg N 45° W, face of which brs from east end center on lode line 25.0 ft. Value - - - - - \$ 60.00

a 1/44 interest in Improvement No 2 Lucky Strike No 9 lode this survey allotted to this claim - \$ 2353.00

----- \$ 2413.00

Total improvements made upon or for the benefit of the claims of this group - - - - - \$ 90715.00

OTHER IMPROVEMENTS

LUCKY STRIKE NO 3

Galvanized iron house 18 x 30 ft long, long side brg N 57° E, N W Cor of which brs from Cor No 3 S 17° 01' E 205.8 ft.

LUCKY STRIKE NO 6

Galvanized iron house 14 x 16 ft long, long side brg N 36° W, N W Cor of which brs from Cor No 4 S 43° 29' E 200.0 ft

Galvanized iron house 14 x 16 ft long, long side brg N 36° W, N W cor of which brs from Cor No 4 S 57° 34' E 220.0 ft

Galvanized iron house 14 x 16 ft long, long side brg N 30° W, N W cor of which brs from Cor No 4 S 74° 50' E 259.5 ft.

Galvanized iron house 14 x 16 ft long; long side brg N 30° W, N W cor of which brs from Cor No 4 S 82° 51' E 299.2 ft.

Galvanized iron house 14 x 16 ft long, long side brg N 28° W, N E cor of which brs from Cor No 4 S 89° 22' E 363.0 ft.

Galvanized iron house 14 x 16 ft long, long side brg N 28° W, N E cor of which brs from Cor No 1 S 1° 38' W 388.4 ft.

Galvanized iron house 14 x 16 ft long, long side brg N 24° W, N W cor of which brs from Cor No 1 S 4° 53' E 366.0 ft.

Galvanized iron house 14 x 16 ft long, long side brg N 24° W, N W cor of which brs from Cor No 1 S 16° 35' E 355.1 ft.

LUCKY STRIKE NO 9

Galvanized iron house 14 x 20 ft long, long side brg N 10° W, S W cor of which brs from Cor No 4 N 60° 04' E 154.0 ft.

Galvanized iron house 14 x 20 ft long, long side brg N 10° W, S E cor of which brs from Cor No 4 N 71° 04' E 290.0 ft.

Galvanized iron house 14 x 20 ft long, long side brg N 16° W, S E cor of which brs from Cor No 4 N 74° 44' E 403.0 ft.

Galvanized iron building, office and warehouse, 14 x 46 ft long, long side brg N 63° 30' E, N W cor of which brs from Cor No 4 S 61° 24' E 593.2 ft.

Galvanized iron building, engine house, 40 x 65 ft long,

long side brg N 48° E, southwest corner of which brs from Cor No 4 S 64° 33' E 735.2 ft.

Galvanized iron building, change house, 14 x 34 ft long, long side brg N 48° E, northwest corner of which brs from Cor No 4 S 68° 27' E 802.3 ft.

DULUTH

Galvanized iron house 14 x 20 ft long, long side brg N 65° E, northwest corner of which brs from Cor No 4, N 15° 30' W 463.2 ft.

ADJOINING CLAIMS

- North Sur No 3202 Morgan lode, Sur No 3200 Bouquet No 2, Bouquet No 3 and Bouquet No 5 lodes, Sur No 3305 Hancock lode.
Michigan lode and Mocking Bird lode both unsurveyed owned by the Jerome Del Monte Copper Co.
Sur No 1409 Manilla lode.
- East Michigan, New York, Iowa, Louisiana, Blue Jay, Union Jack, Bill, Mocking Bird, Emma, Cunningham, Sutter, Judge and Joe lodes, all unsurveyed, all owned by the Jerome Del Monte Copper Co.
Frisco, War Times and Verde Union Extension lodes, all unsurveyed and owned by the Green Monster Mining Co.
- South Sur No 1375 Chautauquan, Muscal and Nancy lodes, Sur No 1409 Alice and Marion lodes, Sur No 1466 Missouri lode. Frisco and Big Jim lodes both unsurveyed and owned by the Green Monster Mining Co.
Ohio and Illinois lodes, both unsurveyed and owned by the Verde Combination Copper Co.
- West Sur No 3274 Remington lode, Sur No 3202 Morgan lode, Sur No 3200 Bouquet No 3 and Bouquet No 5 lodes, Sur No 1375 Muscal, Steamboat and Nancy lodes, Sur No 1373 News and Globe lodes, Sur No 1409 Globe, Alice, Marion, Tower, Manilla, News, Neutral Strip and Side Line lodes. Ajax lode, unsurveyed, owned by applicant herein.

LOCATION

This survey is located in the Verde Mining District, Yavapai County, Arizona, in Sec. 6, T 15 N, R 3 E and Secs 23, 24, 25, 26, and 36, T 16 N, R 2 E G & S R B & M, in the Prescott National Forest.

INSTRUMENT

This survey was made with a Gurley Light Mountain Transit. The courses were deflected from the true meridian as determined by a solar observation. The distances were measured with 100 and 300 foot steel tapes. Magnetic variation 15° east at all corners.

REPORT (See next sheet)

Ralph L. Motz

U. S. Mineral Surveyor

Dated at: - Bisbee, Arizona

January 31, 1918.

MINERAL SURVEY NO. 3453

REPORT.

1/4 Cor between Secs. 23 and 26, T. 16 N., R. 2 E., G & S R B & M is an iron pipe with copper cap marked 1/4 S 23 S 26.

1/4 Cor between Secs. 23 and 24, T. 16 N., R. 2 E. G & S R B. & M is an iron pipe with copper cap marked 1/4 S 23-S24.

1/4 Cor between Secs. 24 and 25, T. 16 N., R. 2 E., G & S R B & M is an iron pipe with copper cap marked 1/4 S24-S25

Corner of Secs. 23, 24, 25 and 26, T. 16 N., R. 2 E. is an iron pipe with copper cap marked S 23, S 24, S 25, S 26, T 16 N R 2 E.

1/4 Cor between Secs. 25 and 26, T. 16 N., R. 2 E., G & S R B & M is an iron pipe with copper cap marked 1/4 S 25-S 26.

Corner of Secs. 25, 26, 35, and 36, T. 16 N., R. 2 E., G & S R B & M is an iron pipe with copper cap marked S 25, S 26, S 35, S 36, T 16 N R 2 E.

1/4 Cor between Secs. 25 and 36, T. 16 N., R. 2 E., G & S R B & M is an iron pipe with copper cap marked 1/4 S 25-S 36.

East Corner of Secs. 25 and 36, T. 16 N., R. 2 E. G & S R B & M is an iron pipe with copper cap marked S 25-S 36 T 16 N R 2 E.

East Corner of Sec. 36, T. 16 N., R. 2 E. G & S R B & M. is an iron pipe with copper cap marked 1/4-S 36.

The northwest Corner of Sec. 6, T. 15 N., R. 2 E., G & S R B & M is a malpais rock 4 x 6 x 10 ins above ground chiseled IIIIII on north side, east side and south side. A monument of rocks 3 ft east. X 8

Survey No 1375 Nancy lode. Corners No 3 and 4 are iron posts set in concrete, copper tag on side properly marked for corners. Cor No 2 is a porphyry rock 8 x 10 x 8 ins above ground chiseled N No 2 1375.

Steamboat lode. Corners No 3 and 4 are iron posts set in concrete, copper tag on side properly marked for corners.

Muscal lode. Corners No 2, 3 and 4 are iron posts set in concrete, copper tag on side properly marked for corners. Cor No 1 is malpais rock 6 x 10 x 9 ins above ground chiseled M No 1 1375.

Chautauquan lode, Corner No 3 is a malpais rock 8 x 10 x 24 ins above ground chiseled C No 3 1375. Corner No 4 is a malpais rock 6 x 8 x 13 ins above ground chiseled C No 4 1375.

Survey No 1409. All corners of this survey are iron posts set in concrete, copper tag on side of post properly marked.

Survey No 1466. Missouri lode. Cor No 4 is an iron post set in concrete, copper tag on side, properly marked. Cor No 3 is a granite rock 6 x 10 x 8 ins above ground chiseled 3 M 1466. Cor No 5 is a malpais rock 7 x 9 x 11 ins above ground chiseled 5 M 1466.

Survey No 3200. Bouquet No 2 lode. Corners No 2 and 3 are iron posts set in concrete properly marked. Cor No 1 is a malpais rock 4 x 10 x 8 ins above ground chiseled B 1-2-3200. Cor No 4 is a malpais rock 6 x 12 x 11 ins above ground chiseled B 2-4-3200.

Bouquet No. 3 lode. Cors No 2, 3 and 4 are iron posts set in concrete, copper tag on side properly marked. Cor No 1 is malpais rock 6 x 8 x 6 ins above ground chiseled B-3-1-3200. Cor No 5 is a malpais rock 4 x 10 x 8 ins above ground chiseled B-3-5-3200.

Bouquet No 5 lode. Cor No 4 is an iron post set in concrete, copper tag on side properly marked. Cor No 1 is a malpais rock 7 x 10 x 12 ins above ground chiseled B-5-1-3200. Cor No 3 is a limestone rock 4 x 6 x 8 ins above ground chiseled B-5-3-3200.

Survey No 3292. Morgan lode. Cor No 1 is a malpais rock 6 x 12 x 9 ins above ground chiseled M-1-3202. Cor No 2 is a malpais rock 6 x 8 x 8 ins above ground chiseled M-2-3202.

Survey No 3274. Remington lode. Corner No 3 is an iron pipe set in concrete, copper tag on side properly marked. Cor No 2 is a malpais rock 7 x 7 x 12 ins above ground chiseled R-2-3274. Cor No 4 is a malpais rock 4 x 6 x 14 ins above ground chiseled R-4-3274.

Survey No 3305. Hancock lode. Corner No 1 is a malpais rock 6 x 10 x 11 ins above ground chiseled H-1-3305. Cor No 3 is a malpais rock 6 x 8 x 9 ins above ground ^{chiseled} H-3-3305. Cor No 5 is a diabase rock 6 x 9 x 12 ins above ground chiseled H-5-3305. Cor No 2 is an iron post set in concrete, copper tag on side marked for corner.

Ralph L. Moz

U.S. Mineral Surveyor.

~~Dated at Bisbee, Arizona.~~
May 18, 1918.

FINAL OATHS FOR SURVEYS.

LIST OF NAMES.

A list of the names of the individuals employed by Ralph L. Motz

United States Mineral Surveyor, to assist in running, measuring, and marking the lines, corners, and

boundaries described in the foregoing field notes of the survey of the mining claim of Gadsden
Copper Co^{pany}, known as the Mica Point, May, Monster, Lucky Strike No 1,
Lucky Strike No 2, Lucky Strike No 3, Lucky Strike No 4, Lucky Strike
No 5, Lucky Strike No 6, Lucky Strike No 7, Lucky Strike No 8, Lucky
~~Strike No 9~~, Duluth, Shattuck, C & A, London, Silver John,
Silver Hobo, Kentucky, Richmond, Cobalt, Texas, Little Gem, Iron Rust,
and showing the respective capacities in which they acted. Black Bart, Silica, Standard,
Babe, State, and Jerome lodes.

....., *Chainman.*

G. E. Brown....., *Chainman.*

....., *Assman.*

....., *Flagman.*

FINAL OATHS OF ASSISTANTS.

~~xx~~ I, G. E. Brown

~~xxxx~~....., do solemnly swear that ^I~~xxx~~ assisted Ralph L. Motz

....., United States Mineral Surveyor, in marking the corners and surveying

the boundaries of the mining claim of Gadsden Copper Co^{pany}, known as the Mica Point,
May, Monster, Lucky Strike No 1, Lucky Strike No 2, Lucky Strike No 3,
Lucky Strike No 4, Lucky Strike No 5, Lucky Strike No 6, Lucky Strike
No 7, Lucky Strike No 8, Lucky Strike No 9, Duluth, Shattuck, C & A,
London, Silver John, Silver Hobo, Kentucky, Richmond, Cobalt, Texas,
~~known as the~~ Little Gem, Iron Rust, Black Bart, Silica, Standard, Babe,
State and Jerome Lodes.

represented in the foregoing field notes as having been surveyed by said mineral surveyor and under his

direction; and that said survey has been in all respects, to the best of ^{my}~~our~~ knowledge and belief, faithfully
and correctly executed, and the corner and boundary monuments established according to law and the instruc-

tions furnished by the United States Surveyor-General for Arizona.

G. E. BROWN....., *Chainman.*

....., *Chainman.*

....., *Assman.*

....., *Flagman*

Subscribed and sworn to by the above-named persons before me this 24th

day of November....., 19 17



A. V. Whiteley

Notary Public, in and for the County
of Yavapai, State of Arizona. 6-1043

My Commission expires Dec. 22, 1921

FINAL OATH OF U. S. MINERAL SURVEYOR.

I, Ralph L. Motz, U. S. Mineral Surveyor,
do solemnly swear that, in pursuance of instructions received from the United States
Surveyor General for Arizona, dated
November 6th, 1917.

, I have, in strict conformity to the laws of the
United States, the official regulations and instructions thereunder, and the instructions
of said Surveyor General, faithfully and correctly executed the survey of the Mining
Claim of Gadsden Copper Company, known as the Mica Point, May,
Monster, Lucky Strike No 1, Lucky Strike No 2, Lucky Strike No 3,
Lucky Strike No 4, Lucky Strike No 5, Lucky Strike No 6, Lucky Strike No 7,
Lucky Strike No 8, Lucky Strike No 9, Duluth, Shattuck, C & A, London, Silver John, Silver Hobo, Kentucky
Richmond, Cobalt, Texas, Little Gem, Iron Rust, Black Bart, Silica
Standard, Babe, State and Jerome lodes
situated in Verde Mining District Yavapai County, Arizona, in Section

6 Unappd. Township No. 15 N, Range No. 3 E
23, 24, 25, 26, 36 16 N, Range No. 2 E,
and designated as Survey No. 3453

, as represented
in the foregoing field notes, which accurately show the boundaries of said mining claim
as distinctly marked by monuments on the ground, and described in the attached copy
of the location certificate, which was received by me from the Surveyor General with
said instructions, and that all the corners of said survey have been established and per-
petuated in strict accordance with the law, official regulations and instructions there-
under; and I do further solemnly swear that the foregoing are the true and original
field notes of said survey and my report therein, and that the labor expended and
improvements made upon said mining claim by claimant or its grantors
are as therein fully stated, and that the character, extent, location, and itemized value
thereof are specified therein with particularity and full detail, and that no portion of
said labor or improvements so credited to this claim has been included in the estimate
of expenditures upon any other claim.

Ralph L. Motz
U. S. Mineral Surveyor.

Subscribed and sworn to by the said Ralph L. Motz
U. S. Mineral Surveyor, before me J. W. Ross, Notary Public
this 31st
day of January, 1918.

JW Ross
Notary Public in and for the County
of Cochise, State of Arizona.
My commission expires Feb. 21, 1920.

AMENDED

Notice of Mining Location

NOV 5-1917

LODE CLAIM

To all Whom it may Concern:

This Mining Claim, the name of which is the MICA POINT Mining Claim, situate on lands belonging to the United States of America, and in which there are valuable mineral deposits, was entered upon and located for the purposes of exploration and purchase by CHAS. SUTTER

A CITIZEN OF THE UNITED STATES

Locator must insert either "a citizen of the United States," or, "who has declared his intention to become a citizen of the United States."

the undersigned, on the 1st day of July, 1915

The length of this claim is 1500 feet, and I claim 510 feet, in a northeasterly direction and 990 feet in a southwesterly direction from

the center of the discovery shaft, at which this notice is posted, lengthwise of the claim, together with 300 feet in width of the surface grounds, on each side of the center of said claim. The general course of the lode deposit and premises is from the southwest to the northeast

The claim is situated and located in the VERDE Mining District, in YAVAPAI County, in the State of Arizona, about 3/4 miles in a southeasterly direction from limits of the Town of Jerome

The surface boundaries of the claim are marked upon the ground as follows: Beginning at a monument of stone

at a point in a northeasterly direction 510 feet from the discovery shaft (at which this notice is posted,) being in the center of the northerly end line of said claim; thence S.43°-36'E. 270 feet to a mon. of stone, being the N.E. corner of said claim; thence S.46°-24'W. 1500 feet to a mon. of stone, being at the S.E. corner of said claim; thence N.43°-36'W. 270 feet to a mon. of stone at the center of the southerly end of said claim; thence N.43°-36'W. 244.8 feet to a mon. of stone, being at the S.W. corner of said claim; thence N.48°-22'E. 1501 feet to a mon. of stone at the N.W. corner of said claim; thence S.43°-36'E. 191.9 feet to the place of beginning.

All done under the provisions of Chapter Six, of Title XXXII, of the Revised Statutes of the United States; and of an Act of the General Assembly of Arizona, entitled "An Act to Revise and Codify the Laws of the Territory of Arizona," approved March 16, 1901.

This is an Amended Location Notice of the MICA POINT Mining Claim, located by CHAS. SUTTER

on the 1st day of Jan., 1915, and recorded in Book 97 of Records of Mines, at page 73, in the office of the County Recorder of the aforesaid County of Yavapai

to which reference is hereby made, and this amended Location Notice is made and posted to correct errors in the description in the said original Location Notice

Dated and posted on the ground this 1st day of July, 1915

Chas Sutter

STATE OF ARIZONA,

County of _____

ss.

I, _____, County Recorder in and for the County and State aforesaid, do hereby certify that the within instrument was filed for record at _____ o'clock _____ M., on this _____ day of _____, 19____, and duly recorded in Book No _____ of _____ Records of _____ County, Arizona, at pages _____

Witness my hand and official seal the day and year first above written.

County Recorder.

Original
Copied
Compared
2335

AMENDED
Notice of Location
LODE CLAIM

HICA POINT

Dated _____, 19____

Filed and Recorded at request of

Joe Lanza

Sept. 30 A. D. 19*12*

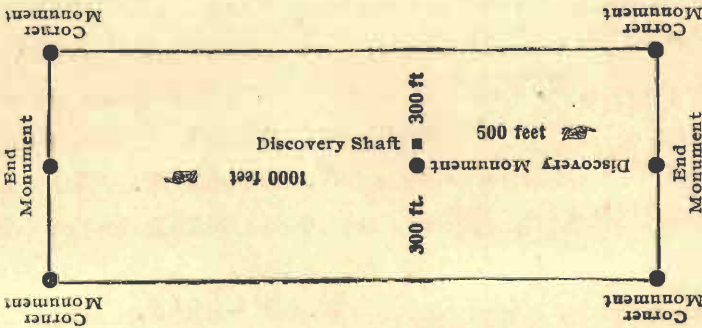
at *9:00 o'clock* A.M.,

Book *86 of Mines*

Pages *515* RECORDS OF YAVAPAI COUNTY, ARIZONA

By *L.S. Colwell* County Recorder.

E.A. McSwiggan Deputy Recorder



This diagram is to give locator a general idea of plan of location under the new law. The Discovery Shaft can be in the center of claim or any distance from either end desired. In the diagram it is placed 500 feet from one end and 1000 feet from the other. Commence description of claim at a center end monument, giving its distance and direction from center of Discovery Shaft; thence bound the claim in either direction. In description be careful to state locality of claim with reference to some natural object, or permanent monument, as will identify the claim.

Notice of Mining Location

LODE CLAIM

NO. 5-1917

TO ALL WHOM IT MAY CONCERN:

This Mining Claim, the name of which is the May
Mining Claim, situate on lands belonging to the United States of America, and in which there
are valuable mineral deposits, was entered upon and located for the purposes of exploration and
purchase by Chas Sutter

(Locator must insert either "a citizen of the United States," or "who has declared his intention to become a citizen of the United States.")

the undersigned, on the 6 day of May 1915

The length of this claim is 1055 feet,
and 2 claim 190 feet,
in a southwesterly direction and 865
feet in a northeasterly direction from
the center of the discovery shaft, at which this notice is posted, lengthwise of the claim, together
with 300 feet in width of the surface grounds, on each

side of the center of said claim. The general course of the lode deposit and premises is from
the southwest to the northeast

The claim is situated and located in the Verde Mining District, in
Yavapai County, in the State of Arizona, about 1/2 mile
in a southerly direction from limits of the
town of Jerome

The surface boundaries of the claim are marked upon the ground as follows: Beginning at

a monument of stone
at a point in a southwesterly direction 190 feet from
the discovery shaft (at which this notice is posted), being in the center of the southerly
end line of said claim; thence N46°-38'W 300 feet to a mon.
of stone being the SW corner of said claim; thence
N46°-49'E 300 ft to a mon. of stone, thence
northeasterly 775 feet to a mon. of stone, being at the
NW corner of said claim; thence S46°-38'E 50 feet
to a mon. of stone at the center of the northerly end of said claim;
thence S46°-38'E 300 feet to a mon. of stone being at the
N.E. corner of said claim; thence S45°-45'W 1055
feet to a mon. of stone at the S.E. corner of said claim;
thence N46°-38'W 300 feet to the place of beginning.

All done under the provisions of Chapter Six, of the Title XXXII, of the Revised Statutes of
the United States, and of an Act of the General Assembly of Arizona, entitled "An Act to Revise
and Codify the Laws of the Territory of Arizona," approved March 16, 1901.

Dated and posted on the ground this 6 day of May 1915

Chas Sutter

} ss.

County of

I,, County Recorder in and for the County and State aforesaid, do hereby certify that the within instrument was filed for record ato'clock.....M., on this day of, 191....., and duly recorded in Book No..... of.....Records of County, Arizona, at pages.....

Witness my hand and official seal the day and year first above written.

.....
County Recorder.

Notice of Location

LODE CLAIM

1941

Mary

Dated May 6 1915

Filed and Recorded at request of

J. J. Larson

Aug. 5th A. D. 1915

at *Grandditch* A.M.

Book *97 of Mines*

Page *461*

RECORDS OF YAVAPAI COUNTY, ARIZONA

S. J. Russell
County Recorder.

By *Jimmie T. Deane*
Deputy Recorder.

Printed and for sale by the Prescott Courier

573
NOV. 5-1917

Notice of Mining Location

LODE CLAIM

TO ALL WHOM IT MAY CONCERN:

This Mining Claim, the name of which is the Monster
Mining Claim, situate on lands belonging to the United States of America, and in which there are valuable mineral deposits, was entered upon and located for the purposes of exploration and purchase by Joe Larson & Chas Sutter, both
citizens of the United States
(Locator must insert either "A citizen of the United States," or; "Who has declared his intention to become a citizen of the United States.")

the undersigned, on the 1st day of June, 1915.

The length of this claim is 1500 feet,
and we claim 750 feet
(We or I) in a Easterly direction and 750 feet in a Westerly direction from the center of the discovery shaft, at which this notice is posted, lengthwise of the claim, together with 300 feet in width of the surface grounds, on each side of the center of said claim. The general course of the lode deposit and premises is from the East to the West

The claim is situated and located in the Derde Mining District, in Yavapai County, in the State of Arizona, about one half mile southerly direction from limits of town of Jerome, and adjoining Chautauqua & Bessal patented Mining Claims

The surface boundaries of the claim are marked upon the ground as follows. Beginning at monument of stone
at a point in a Easterly direction 750 feet from the discovery shaft (at which this notice is posted), being in the center of the Easterly end line of said claim; thence northerly 300 feet to a mon. of stone, being the N. E. corner of said claim; thence Westerly 1500 feet to a mon. of stone, being at the N. W. corner of said claim; thence southerly 300 feet to a mon. of stone at the center of the Westerly end of said claim; thence southerly 300 feet to a mon. of stone, being at the S. W. corner of said claim; thence Easterly 1500 feet to a mon. of stone at the S. E. corner of said claim; thence northerly 300 feet to the place of beginning.

All done under the provisions of Chapter Six, of Title XXXII, of the Revised Statutes of the United State, and of an Act of the General Assembly of Arizona, entitled "An Act to Revise and Codify the Laws of the Territory of Arizona" approved March 16, 1901.

Dated and Posted on the Ground this 1st day of June, 1915.

Joe Larson
Chas Sutter

I, -----, County Recorder in and for the County and State aforesaid, do hereby certify that the within instrument was filed for record at ----- o'clock ----- M., on this ----- day of -----, 191--, and duly recorded in Book No. ----- of ----- Records of ----- County, Arizona, at pages -----

WITNESS my hand and official seal the day and year first above written.

County Recorder.

194

Notice of Location

LODE CLAIM

Monter

Dated *June 1st*, 191*2*

Filed and recorded at request of

Joe Larson
August 5th, A. D. 191*2*

at *7:11* o'clock *A.M.*

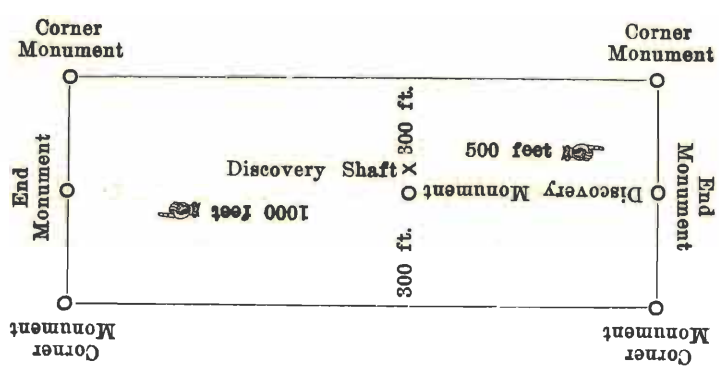
Book *97 of Mass*

Page *462*

Records of *Yavapai* County, Arizona

L. S. Colwell
County Recorder.

By *James H. Taylor*
Deputy Recorder.



This diagram is to give locator a general idea of plan of location under the new law. The Discovery Shaft can be in the center of claim or any distance from either end desired. In the diagram it is placed 500 feet from one end and 1000 feet from the other. Commence description of claim at a center end monument, giving its distance and direction from center of Discovery Shaft; thence bound the claim in either direction. In description be careful to state locality of claim with reference to some natural object, or permanent monument, as will identify the claim.

AMENDED

Notice of Mining Location

LODE CLAIM

To all Whom it may Concern:

This Mining Claim, the name of which is the LUCKY STRIKE No. 1 Mining Claim, situate on lands belonging to the United States of America, and in which there are valuable mineral deposits, was entered upon and located for the purposes of exploration and purchase by CHAS. SUTTER

A CITIZEN OF THE UNITED STATES

Locator must insert either "a citizen of the United States," or, "who has declared his intention to become a citizen of the United States."

the undersigned, on the 1st day of July, 1915

The length of this claim is 1479.6 feet, and I claim 250 feet, in a southwesterly direction and 1229.6 feet in a northeasterly direction from the center of the discovery shaft, at which this notice is posted, lengthwise of the claim, together with 300 feet in width of the surface grounds, on each side of the center of said claim. The general course of the lode deposit and premises is from the southwest to the northeast

The claim is situated and located in the VERDE Mining District, in YAVAPAI County, in the State of Arizona, about 1/2 mile southerly direction from limits of the Town of Jarome

The surface boundaries of the claim are marked upon the ground as follows: Beginning at a monument of stone

at a point in a southwesterly direction 250 feet from the discovery shaft (at which this notice is posted,) being in the center of the southerly end line of said claim; thence N. 43°-36' W. 234.1 feet to a mon. of stone, being the S.W. corner of said claim; thence N. 45°-45' E. 1480 feet to a mon. of stone, being at the N.W. corner of said claim; thence S. 43°-36' E. 244.8 feet to a mon. of stone at the center of the northerly end of said claim; thence S. 43°-36' E. 270 feet to a mon. of stone, being at the N.E. corner of said claim; thence S. 46°-19' W. 1479.6 feet to a mon. of stone at the S.E. corner of said claim; thence N. 43°-36' W. 270.0 feet to the place of beginning.

All done under the provisions of Chapter Six, of Title XXXII, of the Revised Statutes of the United States, and of an Act of the General Assembly of Arizona, entitled "An Act to Revise and Codify the Laws of the Territory of Arizona," approved March 16, 1901.

This is an Amended Location Notice of the LUCKY STRIKE NO. 1 Mining Claim, located by CHAS SUTTER

on the 1st day of Jan., 1915 and recorded in Book 97 of Records of Mines, at page 68, in the office of the County Recorder of the aforesaid County of Yavapai

to which reference is hereby made, and this amended Location Notice is made and posted to correct errors in the description in the said original Location Notice

Dated and posted on the ground this 1st day of July 1915 Chas Sutter

County of

ss.

I,, County Recorder in and for the County and State aforesaid, do hereby certify that the within instrument was filed for record ato'clock...M., on thisday of, 19....., and duly recorded in Book No..... ofRecords ofCounty, Arizona, at pages.....

Witness my hand and official seal the day and year first above written.

..... County Recorder.

Indexed
Copied
Compared
2341

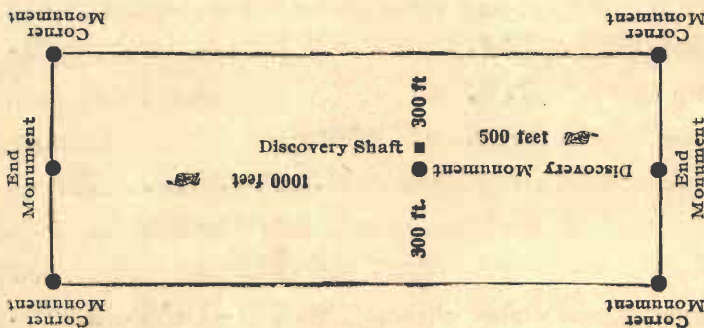
AMENDED
Notice of Location
LODE CLAIM

LUCKY STRIKE NO.1

Dated, 19.....

Filed and Recorded at request of

Joe Larson
..... A. D. 19.....
at *Granddick*, A. M.,
Book *86 of Mines*
Page *516* RECORDS OF YAVAPAI COUNTY, ARIZONA
By *L. S. Caldwell* County Recorder.
E. A. McSurgan Deputy Recorder.



This diagram is to give locator a general idea of plan of location under the new law. The Discovery Shaft can be in the center of claim or any distance from either end desired. In the diagram it is placed 500 feet from one end and 1000 feet from the other. Commence description of claim at a center end monument, giving its distance and direction from center of Discovery Shaft; thence bound the claim in either direction. In description be careful to state locality of claim with reference to some natural object, or permanent monument, as will identify the claim.

NOV 5-1917

AMENDED
Notice of Mining Location
LODE CLAIM

To all Whom it may Concern:

This Mining Claim, the name of which is the LUCKY STRIKE NO. 2
Mining Claim, situate on lands belonging to the United States of America, and in which there are valuable mineral deposits, was entered upon and located for the purposes of exploration and purchase by
CHAS SUTTER
A CITIZEN OF THE UNITED STATES

Locator must insert either "a citizen of the United States," or, "who has declared his intention to become a citizen of the United States."
the undersigned, on the 1st day of July, 1915

The length of this claim is 1334.8 feet,
and I claim 1309.8 feet,
in a northwesterly direction and
25 feet in a southeasterly direction from
the center of the discovery shaft, at which this notice is posted, lengthwise of the claim, together with
300 feet in width of the surface grounds, on each
side of the center of said claim. The general course of the lode deposit and premises is from the
southeast to the northwest

The claim is situated and located in the VERDE Mining District, in
YAVAPAI County, in the State of Arizona, about 5/8 miles
in a southerly direction from limits of the Town
of Jerome

The surface boundaries of the claim are marked upon the ground as follows: Beginning at
a monument of stone.

at a point in a northwesterly direction 1309.8 feet from
the discovery shaft (at which this notice is posted,) being in the center of the northerly
end line of said claim; thence N.46°-24'E. 300 feet to a mon.
of stone, being the most northerly corner of said claim; thence
S.41°-42'E. 1334.8 feet to a mon. of stone, being at the
most easterly corner of said claim; thence S.46°-24'W. 300 feet
to a mon. of stone at the center of the southerly end of said claim;
thence S.46°-24'W. 300 feet to a mon. of stone, being at the
most southerly corner of said claim; thence N.41°-42'W. 1334.8
feet to a mon. of stone at the most westerly corner of said claim;
thence N.46°-24'E. 300 feet to the place of beginning.

All done under the provisions of Chapter Six, of Title XXXII, of the Revised Statutes of the United States, and of an Act of the General Assembly of Arizona, entitled "An Act to Revise and Codify the Laws of the Territory of Arizona," approved March 16, 1901.

This is an Amended Location Notice of the LUCKY STRIKE NO. 2
Mining Claim, located by CHAS SUTTER
on the 1st day of
Jan., 1915 and recorded in Book 97 of Records of Mines, at
page 69, in the office of the County Recorder of the aforesaid County of YAVAPAI
to which reference is hereby made, and this amended Location Notice is made and posted to correct
errors in the description in the said original Location Notice

Dated and posted on the ground this 1st day of July 1915
Chas Sutter

STATE OF ARIZONA,

County of

ss.

I,, County Recorder in and for the County and State aforesaid, do hereby certify that the within instrument was filed for record at.....o'clock....M., on this.....day of....., 19....., and duly recorded in Book No..... ofRecords of.....County, Arizona, at pages.....

Witness my hand and official seal the day and year first above written.

County Recorder.

Entered
2342 *Copied*
Compared

AMENDED
Notice of Location
LODE CLAIM

LUCKY STRIKE NO. 3

Dated, 19.....

Filed and Recorded at request of

Joe Larson

Sept. 30th A. D. 19*12*

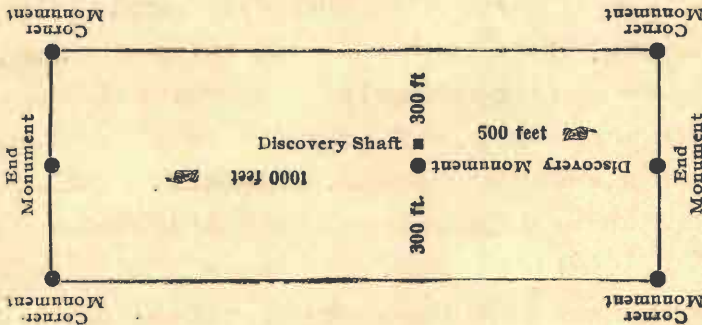
at *9:00 o'clock*, A.M.,

Book *86 of Mines*

Pages *517* RECORDS OF YAVAPAI COUNTY, ARIZONA

By *E. S. Colwell*
County Recorder.

Ed. M. Suriggin
Deputy Recorder.



This diagram is to give locator a general idea of plan of location under the new law. The Discovery Shaft can be in the center of claim or any distance from either end desired. In the diagram it is placed 500 feet from one end and 1000 feet from the other. Commence description of claim at a center end monument, giving its distance and direction from center of Discovery Shaft; thence bound the claim in either direction. In description be careful to state locality of claim with reference to some natural object, or permanent monument, as will identify the claim.

AMENDED

35
79

Notice of Mining Location

LODE CLAIM

To all Whom it may Concern:

This Mining Claim, the name of which is the LUCKY STRIKE NO. 3
Mining Claim, situate on lands belonging to the United States of America, and in which there are valuable mineral deposits, was entered upon and located for the purposes of exploration and purchase by CHAS SUTTER

A CITIZEN OF THE UNITED STATES
Locator must insert either "a citizen of the United States," or, "who has declared his intention to become a citizen of the United States."

the undersigned, on the 1st day of July, 1913

The length of this claim is 1334.8 feet,
and I claim 700 feet,
in a northwesterly direction and

634.8 feet in a southeasterly direction from
the center of the discovery shaft, at which this notice is posted, lengthwise of the claim, together with
300 feet in width of the surface grounds, on each
side of the center of said claim. The general course of the lode deposit and premises is from the

southeast to the northwest.
The claim is situated and located in the VERDE Mining District, in
YAVAPAI County, in the State of Arizona, about 5/8 miles
in a southeasterly direction from limits of the Town of
Jerome

The surface boundaries of the claim are marked upon the ground as follows: Beginning at
mon. of stone.

at a point in a northwesterly direction 700 feet from
the discovery shaft (at which this notice is posted,) being in the center of the northerly
end line of said claim; thence N. 46°-24'E. 300 feet to a mon.
of stone, being the most northerly corner of said claim; thence
S. 41°-42'E. 1334.8 feet to a mon. of stone, being at the
most easterly corner of said claim; thence S. 46°-24'W. 300 feet
to a mon. of stone at the center of the southerly end of said claim;
thence S. 46°-24'W. 300 feet to a mon. of stone, being at the
most southerly corner of said claim; thence N. 41°-42'W. 1334.8
feet to a mon. of stone at the most westerly corner of said claim;
thence N. 46°-24'E. 300 feet to the place of beginning.

All done under the provisions of Chapter Six, of Title XXXII, of the Revised Statutes of the United States, and of an Act of the General Assembly of Arizona, entitled "An Act to Revise and Codify the Laws of the Territory of Arizona," approved March 16, 1901.

This is an Amended Location Notice of the LUCKY STRIKE NO. 3
Mining Claim, located by CHAS SUTTER

on the 1st day of
Jan., 1913 and recorded in Book 97 of Records of Mines, at
page 70, in the office of the County Recorder of the aforesaid County of Yavapai

to which reference is hereby made, and this amended Location Notice is made and posted to correct errors in the description in the said original Location Notice

Dated and posted on the ground this 1st day of July, 1913

Chas Sutter

STATE OF ARIZONA,

County of

ss.

I,, County Recorder in and for the County and State aforesaid, do hereby certify that the within instrument was filed for record ato'clock...M., on this.....day of....., 19....., and duly recorded in Book No..... ofRecords of.....County, Arizona, at pages.....

Witness my hand and official seal the day and year first above written.

..... County Recorder.

2043

*Copied
Compared*

AMENDED
Notice of Location
LODE CLAIM

LUCKY STRIKE NO. 3

Dated, 19.....

Filed and Recorded at request of

J. E. Gardner

Sept. 30th A. D. 19*13*

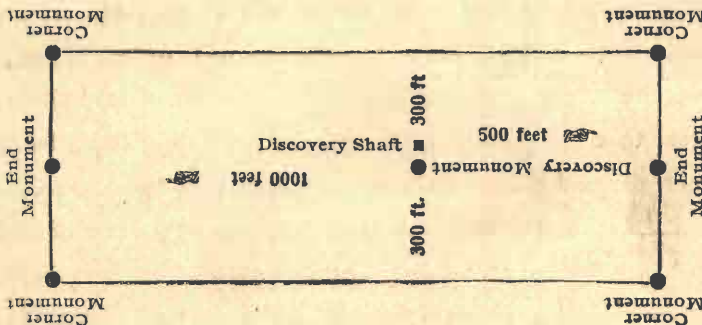
at *9.00 O'clock* A. M.,

Book *86 of Mines*

Page *518* RECORDS OF YAVAPAI COUNTY, ARIZONA

By *L. S. Goodwill* County Recorder,

G. M. Swagum Deputy Recorder.



This diagram is to give locator a general idea of plan of location under the new law. The Discovery Shaft can be in the center of claim or any distance from either end desired. In the diagram it is placed 500 feet from one end and 1000 feet from the other. Commence description of claim at a center end monument, giving its distance and direction from center of Discovery Shaft; thence bound the claim in either direction. In description be careful to state locality of claim with reference to some natural object, or permanent monument, as will identify the claim.

AMENDED

81

Notice of Mining Location

NOV.5-1917

LODE CLAIM

To all Whom it may Concern:

LUCKY STRIKE NO.4

This Mining Claim, the name of which is the.....
Mining Claim, situate on lands belonging to the United States of America, and in which there are valuable mineral deposits, was entered upon and located for the purposes of exploration and purchase by
Chas Sutter

a citizen of the United States

Locator must insert either "a citizen of the United States," or, "who has declared his intention to become a citizen of the United States."

the undersigned, on the 1st day of July, 1915

The length of this claim is 1441.0 feet,
and 300 claim 300 feet,

in a northwesterly direction and 1141 feet in a southeasterly direction from

the center of the discovery shaft, at which this notice is posted, lengthwise of the claim, together with 300 feet in width of the surface grounds, on each

side of the center of said claim. The general course of the lode deposit and premises is from the southeast to the northwest

The claim is situated and located in the VERDE Mining District, in YAVAPAI County, in the State of Arizona, about 7/8 miles

in a southeasterly direction from limits of the Town of Jerome

The surface boundaries of the claim are marked upon the ground as follows: Beginning at a monument of stone

at a point in a northwesterly direction 300 feet from the discovery shaft (at which this notice is posted,) being in the center of the northerly

end line of said claim; thence N.46°-24'E. 306 feet to a mon.

of stone being the most northerly corner of said claim; thence S.31°-57'E.1442.2 feet to a mon. of stone

most easterly corner of said claim; thence S.46°-24'W. 299.9 feet to a mon. of stone

mon. of stone at the center of the southerly end of said claim; thence S.46°-24'W. 300 feet to a mon. of stone

most southerly corner of said claim; thence N.32°-12'W.1441.0 feet to a mon. of stone

mon. of stone at the most westerly corner of said claim; thence N.46°-24'E. 300 feet to the place of beginning.

All done under the provisions of Chapter Six, of Title XXXII, of the Revised Statutes of the United States, and of an Act of the General Assembly of Arizona, entitled "An Act to Revise and Codify the Laws of the Territory of Arizona," approved March 16, 1901.

This is an Amended Location Notice of the LUCKY STRIKE NO.4 Mining Claim, located by CHAS SUTTER

on the 1 st. day of Jan., 1915, and recorded in Book 97 of Records of Mines, at

page 71, in the office of the County Recorder of the aforesaid County of YAVAPAI

to which reference is hereby made, and this amended Location Notice is made and posted to correct errors in the description in the said original Location Notice

Dated and posted on the ground this 1st day of July, 1915
Chas Sutter

STATE OF ARIZONA,

County of } ss.

I,, County Recorder in and for the County and State aforesaid, do hereby certify that the within instrument was filed for record at o'clock M., on this day of, 19....., and duly recorded in Book No. of Records of County, Arizona, at pages.....

Witness my hand and official seal the day and year first above written.

County Recorder

2344 Copied Compared

AMENDED
Notice of Location
LODE CLAIM

LUCKY STRIKE NO. 4

Dated, 19.....

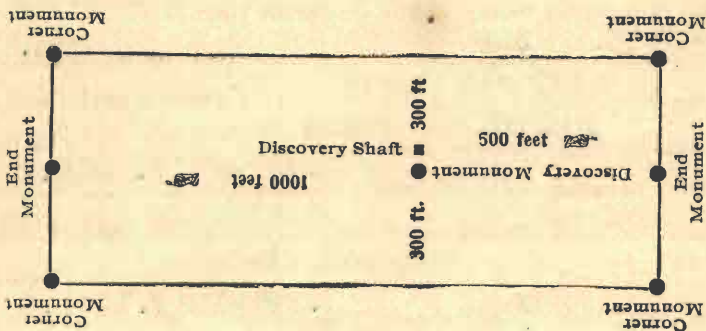
Filed and Recorded at request of

Joe Laramie

at *Joe McBook* A. M.,
Sept. 30th A. D. 19*13*

Book *86 of Mines*
Page *519* RECORDS OF YAVAPAI COUNTY, ARIZONA

By *L. S. Colwell* County Recorder.
James Wiggins Deputy Recorder.



This diagram is to give locator a general idea of plan of location under the new law. The Discovery Shaft can be in the center of claim or any distance from either end desired. In the diagram it is placed 500 feet from one end and 1000 feet from the other. Commence description of claim at a center end monument, giving its distance and direction from center of Discovery Shaft; thence bound the claim in either direction. In description be careful to state locality of claim with reference to some natural object, or permanent monument, as will identify the claim.

AMENDED

Notice of Mining Location

NOV. 5-1917

LODE CLAIM

To all Whom it may Concern:

This Mining Claim, the name of which is the LUCKY STRIKE NO. 5
 Mining Claim, situate on lands belonging to the United States of America, and in which there are valuable mineral deposits, was entered upon and located for the purposes of exploration and purchase by
CHAS SUTTER

A CITIZEN OF THE UNITED STATES

Locator must insert either "a citizen of the United States," or, "who has declared his intention to become a citizen of the United States."

the undersigned, on the 1st day of July, 1915

The length of this claim is 1443.4 feet,
 and 1 claim 1403.4 feet,
 in a northwesterly direction and
40 feet in a southeasterly direction from
 the center of the discovery shaft, at which this notice is posted, lengthwise of the claim, together with
300 feet in width of the surface grounds, on each
 side of the center of said claim. The general course of the lode deposit and premises is from the
southeast to the northwest.

The claim is situated and located in the VERDE Mining District, in
YAVAPAI County, in the State of Arizona, about 7/8 miles
 in a southeasterly direction from limits of the Town of
Jerome

The surface boundaries of the claim are marked upon the ground as follows: Beginning at
a monument of stone

at a point in a northwesterly direction 1403.4 feet from
 the discovery shaft (at which this notice is posted,) being in the center of the northerly
 end line of said claim; thence N. 46°-24'E. 306.6 feet to a mon.
of stone, being the most northerly corner of said claim; thence
S. 31°-26'E. 1444.7 feet to a mon. of stone, being at the
most easterly corner of said claim; thence S. 46°-24'W. 300 feet
 to a mon. of stone at the center of the southerly end of said claim;
 thence S. 46°-24'W. 300.1 feet to a mon. of stone, being at the
most southerly corner of said claim; thence N. 31°-57'W. 1442.2
 feet to a mon. of stone at the most westerly corner of said claim;
 thence N. 46°-24'E. 306.3 feet to the place of beginning.

All done under the provisions of Chapter Six, of Title XXXII, of the Revised Statutes of the United States, and of an Act of the General Assembly of Arizona, entitled "An Act to Revise and Codify the Laws of the Territory of Arizona," approved March 16, 1901.

This is an Amended Location Notice of the LUCKY STRIKE NO. 5
 Mining Claim, located by CHAS SUTTER

on the 1st day of
Jan., 1915 and recorded in Book 97 of Records of Mines, at
 page 72, in the office of the County Recorder of the aforesaid County of Yavapai

to which reference is hereby made, and this amended Location Notice is made and posted to correct errors in the description in the said original Location Notice

Dated and posted on the ground this 1st day of July, 1915

Chas Sutter

STATE OF ARIZONA,

County of _____ } ss.

I, _____, County Recorder in and for the County and State aforesaid, do hereby certify that the within instrument was filed for record at _____ o'clock M., on this _____ day of _____, 19____, and duly recorded in Book No. _____ of _____ Records of _____ County, Arizona, at pages _____.

Witness my hand and official seal the day and year first above written.

County Recorder

Andrew
Expired
Completed

2045

AMENDED
Notice of Location
LODE CLAIM

LUCKY STRIKE NO. 5

Dated _____, 19____

Filed and Recorded at request of

Joe Garrison

Sept. 30th A. D. 19*12*

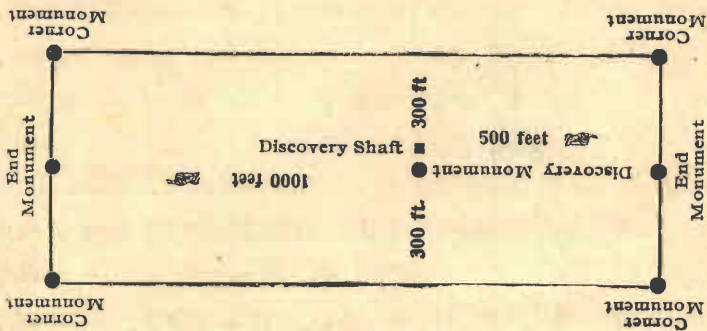
at *9:00 o'clock* A. M.,

Book *86 of Mines*

Page *52.0* RECORDS OF YAVAPAI COUNTY, ARIZONA

By *G. S. Caldwell*
County Recorder.

E. M. Suggan
Deputy Recorder.



This diagram is to give locator a general idea of plan of location under the new law. The Discovery Shaft can be in the center of claim or any distance from either end desired. In the diagram it is placed 500 feet from one end and 1000 feet from the other. Commence description of claim at a center end monument, giving its distance and direction from center of Discovery Shaft; thence bound the claim in either direction. In description be careful to state locality of claim with reference to some natural object, or permanent monument, as will identify the claim.

Notice of Mining Location

NOV-5-1917

LODE CLAIM

TO ALL WHOM IT MAY CONCERN:

This Mining Claim, the name of which is the Lucky Strike No 6
Mining Claim, situate on lands belonging to the United States of America, and in which there are valuable mineral deposits, was entered upon and located for the purposes of exploration and purchase by Chas Sutter and Joe Larson,
both citizens of the United States

(Locator must insert either "A citizen of the United States," or; "Who has declared his intention to become a citizen of the United States.")

the undersigned, on the 1st day of July, 1915.

The length of this claim is 1334.8 feet,
and 60 claim 500 feet

(We or I) in a northwesterly direction and 814.8 feet in a southeasterly direction from

the center of the discovery shaft, at which this notice is posted, lengthwise of the claim, together with 300 feet in width of the surface grounds, on each

side of the center of said claim. The general course of the lode deposit and premises is from the southeast to the northwest

The claim is situated and located in the Verde Mining District, in Yavapai County, in the State of Arizona, about 5/8 miles

in a southeasterly direction from the limits of the Town of Jerome

The surface boundaries of the claim are marked upon the ground as follows. Beginning at

a monument of stone

at a point in a northwesterly direction 520 feet from

the discovery shaft (at which this notice is posted), being in the center of the northerly end line of said claim; thence N 46° 24' E 300 feet to a mon of stone

stone, being the most northerly corner of said claim; thence S 41-42' E 1334.8 feet to a mon of stone, being at the

most easterly corner of said claim; thence S 46° 24' W 300 feet to a mon. of stone at the center of the southerly end of said claim;

thence S 46° 24' W 300 feet to a mon. of stone, being at the most southerly corner of said claim; thence N 46° 24' W 1334.8

feet to a mon. of stone at the most westerly corner of said claim; thence N 46° 24' E 300 feet to the place of beginning.

All done under the provisions of Chapter Six, of Title XXXII, of the Revised Statutes of the United State, and of an Act of the General Assembly of Arizona, entitled "An Act to Revise and Codify the Laws of the Territory of Arizona" approved March 16, 1901.

Dated and Posted on the Ground this 1st day of July, 1915.

Chas Sutter

Joe Larson

STATE OF ARIZONA, County of -----ss.

I, -----, County Recorder in and for the County and State aforesaid, do hereby certify that the within instrument was filed for record at ----- o'clock -----M., on this ----- day of -----, 191--, and duly recorded in Book No. ----- of ----- Records of ----- County, Arizona, at pages -----
WITNESS my hand and official seal the day and year first above written.

County Recorder.

Standard
Copyist
Compared

2337

Notice of Location

LODE CLAIM

Lucky Strike No. 6

Dated -----, 191--

Filed and recorded at request of

Joe Larson
Sept. 30th, A. D. 1915,

at *9:00* o'clock *A.M.*,

Book *97 of Mines*

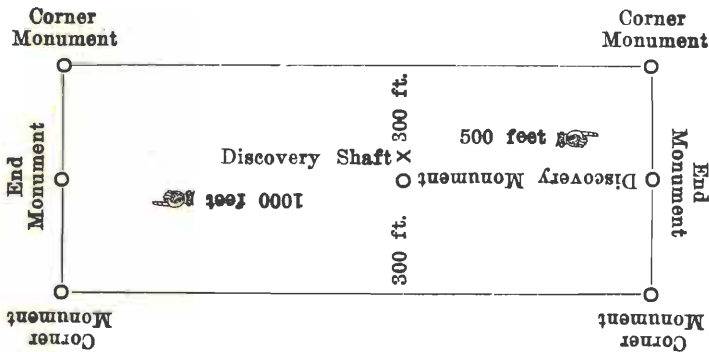
Page *539*

Records of *Yavapai* County,

Arizona.

L. S. Colwell
County Recorder.

By *James W. Payne*
Deputy Recorder.



This diagram is to give locator a general idea of plan of location under the new law. The Discovery Shaft can be in the center of claim or any distance from either end desired. In the diagram it is placed 500 feet from one end and 1000 feet from the other. Commence description of claim at a center end monument, giving its distance and direction from center of Discovery Shaft; thence bound the claim in either direction. In description be careful to state locality of claim with reference to some natural object, or permanent monument, as will identify the claim.

Notice of Mining Location

NOV. 5 - 1917

LODE CLAIM

TO ALL WHOM IT MAY CONCERN:

This Mining Claim, the name of which is the Lucky Strike No 7 Mining Claim, situate on lands belonging to the United States of America, and in which there are valuable mineral deposits, was entered upon and located for the purposes of exploration and purchase by

Chas. Sutter and Joe Larson
both citizens of the United States

(Locator must insert either "A citizen of the United States," or; "Who has declared his intention to become a citizen of the United States.")

the undersigned, on the 1st day of July, 1915.

The length of this claim is 1444.7 feet, and we claim 40 feet in a southeasterly direction and

1404.7 feet in a northwesterly direction from the center of the discovery shaft, at which this notice is posted, lengthwise of the claim, together with

300 feet in width of the surface grounds, on each side of the center of said claim. The general course of the lode deposit and premises is from the southeast to the northwest

The claim is situated and located in the Verde Mining District, in Yavapai County, in the State of Arizona, about 7/8 miles in a southeasterly direction from the limits of the town of Jerome

The surface boundaries of the claim are marked upon the ground as follows. Beginning at

a monument of stone

at a point in a southeasterly direction 40 feet from the discovery shaft (at which this notice is posted), being in the center of the southerly end line of said claim; thence S46°-24'W 306.6 feet to a mon. of stone, being the most southerly corner of said claim; thence N 31°-26'W 1444.7 feet to a mon. of stone, being at the most westerly corner of said claim; thence N46°-24'E 306.6 feet to a mon. of stone at the center of the northerly end of said claim; thence N46°-24'E 306.6 feet to a mon. of stone, being at the most northerly corner of said claim; thence S31°-11'AE 1445.5 feet to a mon. of stone at the most easterly corner of said claim; thence S46°-24'W 302.7 feet to the place of beginning.

All done under the provisions of Chapter Six, of Title XXXII, of the Revised Statutes of the United State, and of an Act of the General Assembly of Arizona, entitled "An Act to Revise and Codify the Laws of the Territory of Arizona" approved March 16, 1901.

Dated and Posted on the Ground this 1st day of July, 1915.

Chas Sutter
Joe Larson

STATE OF ARIZONA, County of -----ss.

I, -----, County Recorder in and for the County and State aforesaid, do hereby certify that the within instrument was filed for record at ----- o'clock ----- M., on this ----- day of -----, 191--, and duly recorded in Book No. ----- of ----- Records of ----- County, Arizona, at pages -----

WITNESS my hand and official seal the day and year first above written.

County Recorder.

*Checked
Copied
Completed*

2338

Notice of Location

LODE CLAIM

Lucky Strike No. 7

Dated -----, 191--

Filed and recorded at request of

*Joe Larson
Sept. 30th, A. D. 1912*

at *9:00* o'clock *A.M.*,

Book *97 of Mines*

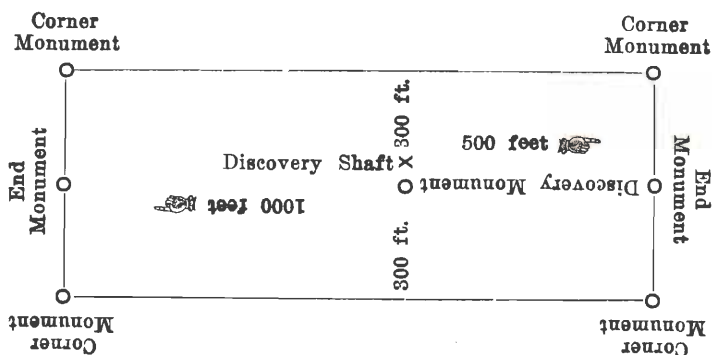
Page *540*

Records of *Yavapai* County, Arizona.

J. S. Colwell

County Recorder.

By *James H. Taylor*
Deputy Recorder.



This diagram is to give locator a general idea of plan of location under the new law. The Discovery Shaft can be in the center of claim or any distance from either end desired. In the diagram it is placed 500 feet from one end and 1000 feet from the other. Commence description of claim at a center end monument, giving its distance and direction from center of Discovery Shaft; thence bound the claim in either direction. In description be careful to state locality of claim with reference to some natural object, or permanent monument, as will identify the claim.

Notice of Mining Location

LODE CLAIM

TO ALL WHOM IT MAY CONCERN:

This Mining Claim, the name of which is the Lucky Strike No 8
Mining Claim, situate on lands belonging to the United States of America, and in which there are valuable mineral deposits, was entered upon and located for the purposes of exploration and purchase by Joe Larson and Chas Sutter, both
citizens of the United States

(Locator must insert either "A citizen of the United States," or; "Who has declared his intention to become a citizen of the United States.")

the undersigned, on the 1th day of July, 1915.

The length of this claim is 1446.8 feet,
and we claim 100 feet

(We or I) in a southeasterly direction and 1346.8
feet in a northwesterly direction from

the center of the discovery shaft, at which this notice is posted, lengthwise of the claim, together with
300 feet in width of the surface grounds, on each

side of the center of said claim. The general course of the lode deposit and premises is from the
southeast to the northwest

The claim is situated and located in the Verde Mining District, in
Yavapai County, in the State of Arizona, about one mile
in a southeasterly direction from limits of the Town
of Jerome, in Mesal Gulch

The surface boundaries of the claim are marked upon the ground as follows. Beginning at

monument of stone

at a point in a southeasterly direction 100 feet from

the discovery shaft (at which this notice is posted), being in the center of the Easterly
end line of said claim; thence S 46°-24' W 300 feet to a mon. of
stone, being the most Easterly corner of said claim; thence

N 31°-11' W 1445.5 feet to a mon. of stone, being at the
most westerly corner of said claim; thence N 46°-24' E 306.6 feet

to a mon. of stone at the center of the westerly end of said claim;
thence N. 46°-24' E 306.5 feet to a mon. of stone, being at the

most northerly corner of said claim; thence S 30°-52' E 1448.1
feet to a mon. of stone at the most easterly corner of said claim;

thence S 46°-24' W 300 feet to the place of beginning.

All done under the provisions of Chapter Six, of Title XXXII, of the Revised Statutes of the United State, and of an Act of the General Assembly of Arizona, entitled "An Act to Revise and Codify the Laws of the Territory of Arizona" approved March 16, 1901.

Dated and Posted on the Ground this 1th day of July, 1915.

Joe Larson
Chas Sutter

I, -----, County Recorder in and for the County and State aforesaid, do hereby certify that the within instrument was filed for record at ----- o'clock ----- M., on this ----- day of -----, 191-----, and duly recorded in Book No. ----- of ----- Records of ----- County, Arizona, at pages -----

WITNESS my hand and official seal the day and year first above written.

County Recorder.

Subscribed
Copied
2330 *Completed*

Notice of Location

LODE CLAIM

Lucky Strike No 8

Dated -----, 191-----

Filed and recorded at request of

Joe Larson
Sept. 30th, A. D. 1915

at *2:00* o'clock *A*. M.,

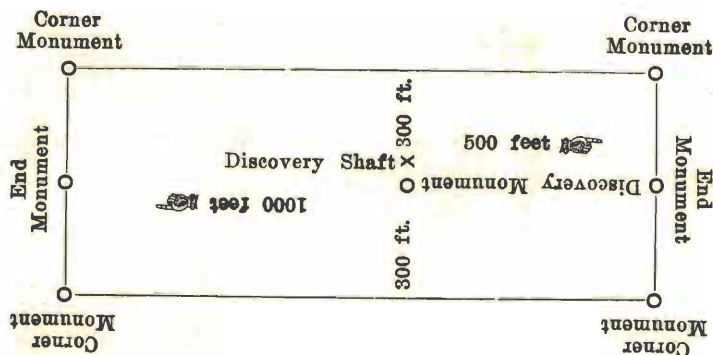
Book *97 of Mines*

Pages *541*

Records of *Yavapai* County, Arizona.

L. S. Caldwell
County Recorder.

By *James A. Toque*
Deputy Recorder.



This diagram is to give locator a general idea of plan of location under the new law. The Discovery Shaft can be in the center of claim or any distance from either end desired. In the diagram it is placed 500 feet from one end and 1000 feet from the other. Commence description of claim at a center end monument, giving its distance and direction from center of Discovery Shaft; thence bound the claim in either direction. In description be careful to state locality of claim with reference to some natural object, or permanent monument, as will identify the claim.

Notice of Mining Location

LODE CLAIM

TO ALL WHOM IT MAY CONCERN:

This Mining Claim, the name of which is the Lucky Strike No 9 Mining Claim, situate on lands belonging to the United States of America, and in which there are valuable mineral deposits, was entered upon and located for the purposes of exploration and purchase by Joe Larson and Chas Sutter both citizens of the United States

(Locator must insert either "A citizen of the United States," or; "Who has declared his intention to become a citizen of the United States.")

the undersigned, on the 1st day of July, 1915.

The length of this claim is 1334.8 feet, and we claim 930.8 feet in a southeasterly direction and 404 feet in a northwesterly direction from

the center of the discovery shaft, at which this notice is posted, lengthwise of the claim, together with 200 feet in width of the surface grounds, on each side of the center of said claim. The general course of the lode deposit and premises is from the southeast to the northwest

The claim is situated and located in the Leide Mining District, in Yavapai County, in the State of Arizona, about 3/4 miles in a southeasterly direction from limits of Town of Jerome, being the northerly extension of Lucky Strike No. 8 claim

The surface boundaries of the claim are marked upon the ground as follows. Beginning at mon. of stone

at a point in a northwesterly direction 404 feet from the discovery shaft (at which this notice is posted), being in the center of the westerly end line of said claim; thence N46°-24'E 300 feet to a mon. of stone, being the most northerly corner of said claim; thence S41°-42'E 1334.8 feet to a mon. of stone, being at the most easterly corner of said claim; thence S46°-24'W 300 feet to a mon. of stone at the center of the easterly end of said claim; thence S46°-24'W 300 feet to a mon. of stone, being at the most southerly corner of said claim; thence N41°-42'W 1334.8 feet to a mon. of stone at the most westerly corner of said claim; thence N46°-24'E 300 feet to the place of beginning.

All done under the provisions of Chapter Six, of Title XXXII, of the Revised Statutes of the United State, and of an Act of the General Assembly of Arizona, entitled "An Act to Revise and Codify the Laws of the Territory of Arizona" approved March 16, 1901.

Dated and Posted on the Ground this 1st day of July, 1915.

Joe Larson
Chas Sutter

STATE OF ARIZONA, County of -----ss.

I, -----, County Recorder in and for the County and State aforesaid, do hereby certify that the within instrument was filed for record at ----- o'clock ----- M., on this ----- day of -----, 191-----, and duly recorded in Book No. ----- of ----- Records of ----- County, Arizona, at pages -----

WITNESS my hand and official seal the day and year first above written.

County Recorder.

*Indorsed
Copied
Compared*

2340

Notice of Location

LODE CLAIM

Lucky Strike No 9

Dated -----, 191-----

Filed and recorded at request of

*Joe Larson
Sept. 30th*, A. D. 191-----

at *9:00* o'clock *A*. M.,

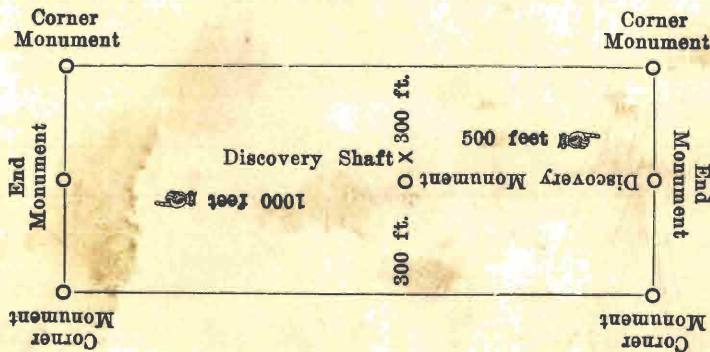
Book *97 of Mines*

Page *542*

Records of *Yavapai* County, Arizona.

L. S. Colwell
County Recorder.

By *James L. Tolque*
Deputy Recorder.



This diagram is to give locator a general idea of plan of location under the new law. The Discovery Shaft can be in the center of claim or any distance from either end desired. In the diagram it is placed 500 feet from one end and 1000 feet from the other. Commence description of claim at a center end monument, giving its distance and direction from center of Discovery Shaft; thence bound the claim in either direction. In description be careful to state locality of claim with reference to some natural object, or permanent monument, as will identify the claim.

AMENDED

Notice of Mining Location

NOV. 5-1917

LODE CLAIM

To all Whom it may Concern:

This Mining Claim, the name of which is the... DULUTH Mining Claim, situate on lands belonging to the United States of America, and in which there are valuable mineral deposits, was entered upon and located for the purposes of exploration and purchase by

Locator must insert either "a citizen of the United States," or, "who has declared his intention to become a citizen of the United States," the undersigned, on the... day of... December, 1916.

The length of this claim is... 1500 feet, and... claim... 40 feet, in a... southeasterly... direction and... 1460 feet in a... northwesterly... direction from the center of the discovery shaft, at which this notice is posted, lengthwise of the claim, together with... 300 feet in width of the surface grounds, on each side of the center of said claim. The general course of the lode deposit and premises is from the... northwest... to the... southeast

The claim is situated and located in the... Verde... Mining District, in... Yavapai... County, in the State of Arizona, about... 1 mile in... in a... southerly... direction from... the town of Jerome. The adjoining claims are:- on the north, the Michigan; on the east, the New York; on the south, the Shattuck; and on the west, the Lucky Strike No 9

The surface boundaries of the claim are marked upon the ground as follows: Beginning at... a monument of stones

at a point in a... southeasterly... direction... 399 40 feet from the discovery shaft (at which this notice is posted,) being in the center of the... south... end line of said claim; thence... southwesterly... 300 feet to a... monument of stones... being the... southwest... corner of said claim; thence... northwesterly... 1500 feet to a... monument of stones... being at the... northwest... corner of said claim; thence... northeasterly... 300 feet to a... monument of stones... at the center of the... north... end of said claim; thence... northeasterly... 300 feet to a... monument of stones... being at the... northeast... corner of said claim; thence... southeasterly... 1500 feet to a... monument of stones... at the... southeast... corner of said claim; thence... southwesterly... 300 feet to the place of beginning.

All done under the provisions of Chapter Six, of Title XXXII, of the Revised Statutes of the United States, and of an Act of the General Assembly of Arizona, entitled "An Act to Revise and Codify the Laws of the Territory of Arizona," approved March 16, 1901.

This is an Amended Location Notice of the... DULUTH Mining Claim, located by... Chas. Sutter and Joe Larson

on the... 14th... day of... February... 1916, and recorded in Book... 98... of Records of Mines, at page... 216... in the office of the County Recorder of the aforesaid County of... Yavapai to which reference is hereby made, and this amended Location Notice is made and posted to correct errors in the description in the said original Location Notice

Dated and posted on the ground this... 29th... day of... December... 1916.

Gadsru Copper Co. By J.K. Hooper, Supt.

STATE OF ARIZONA,

County of } ss.

I,, County Recorder in and for the County and State aforesaid, do hereby certify that the within instrument was filed for record at o'clock...M., on this day of, 19....., and duly recorded in Book No. of Records of County, Arizona, at pages

Witness my hand and official seal the day and year first above written.

County Recorder.

- 57 -

Compared Under Seal

AMENDED

Notice of Location
LODE CLAIM

Duluth

*Gadsden Copper Co.
Verde*

Dated *Dec 29*, 19*11*

Filed and Recorded at request of

*Gadsden Copper Co.,
By J. H. Hooper*

at *9 o'clock* A. D. 19*11*

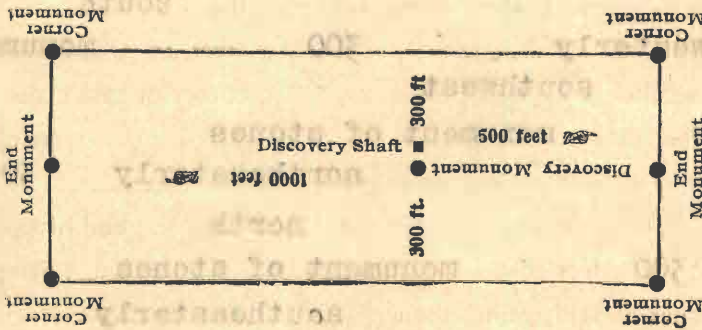
Book *99 of mines*

Pages *266*

RECORDS OF YAVAPAI COUNTY, ARIZONA

Edith Ruffner

By *Helen Zoller*
Deputy Recorder.



This diagram is to give locator a general idea of plan of location under the new law. The Discovery Shaft can be in the center of claim or any distance from either end desired. In the diagram it is placed 500 feet from one end and 1000 feet from the other. Commence description of claim at a center end monument, giving its distance and direction from center of Discovery Shaft; thence bound the claim in either direction. In description be careful to state locality of claim with reference to some natural object, or permanent monument, as will identify the claim.

AMENDED

Notice of Mining Location

NOV-5-1917

LODE CLAIM

To All Whom It May Concern:

This Mining Claim, the name of which is the SHATTUCK Mining Claim, situate on lands belonging to the United States of America, and in which there are valuable mineral deposits, was entered upon and located for the purposes of exploration and purchase by Gadsden Copper Co., a corporation

(Locator must insert either "a citizen of the United States," or, "who has declared his intention to become a citizen of the United States.")

the undersigned, on the 24 th day of January 1917

The length of this claim is 1500 feet, and it claim s 1425 feet, in a northwesterly direction and 75 feet in a southeasterly direction from the center of the discovery shaft, at which this notice is posted, lengthwise of the claim, together with 300 feet in width of the surface grounds, on each side of the center of said claim. The general course of the lode deposit and premises is from the northwest to the southeast

The claim is situated and located in the Verde Mining District, in State Yavapai County, in the Territory of Arizona, about 2 miles in a southerly direction from the town of Jerome and the adjoining claims are:- on the north Duluth and New York; on the east Iowa; on the south C & A; on the west Lucky Strike No 8

The surface boundaries of the claim are marked upon the ground as follows: Beginning at a monument of rocks

at a point in a southeasterly direction 75 feet from the discovery shaft (at which this notice is posted), being in the center of the south end line of said claim; thence southwesterly 300 feet to a post, being the southwest corner of said claim; thence northwesterly 1500 feet to a post, being at the northwest corner of said claim; thence northeasterly 300 feet to a monument of rocks at the center of the north end of said claim; thence northeasterly 300 feet to a post, being at the northeast corner of said claim; thence southeasterly 1500 feet to a post at the southeast corner of said claim; thence southwesterly 300 feet to the place of beginning.

All done under the provisions of Chapter Six, of Title XXXII, of the Revised Statutes of the United States, and of an Act of the General Assembly of Arizona, entitled "An Act to Revise and Codify the Laws of the Territory of Arizona," approved March 16, 1901.

This is an Amended Location Notice of the Shattuck Mining Claim, located by Chas. Sutter and Joe Larson

on the 11 th day of February 1916, and recorded in Book 98 of Records of Mines, at page 218 in the office of the County Recorder of the aforesaid County of Yavapai to which reference is hereby made, and this Amended Location Notice is made and posted to correct errors in the description in the said original Location Notice.

Dated and posted on the ground this 24th day of January 1917

Gadsden Copper Co.,
by J. W. Hooper Supt.

County of.....

ss.

I,....., County Recorder in and for the County and Territory aforesaid, do hereby certify that the within instrument was filed for record at.....o'clock,.....M., on this.....day of.....190..., and duly recorded in Book No..... of.....Records of.....County, Arizona, at pages.....

WITNESS my hand and official seal the day and year first above written.

County Recorder.

737

AMENDED

Notice of Location.

LODE CLAIM.

SHATTUCK

Dated January 24, 1907

Filed and Recorded at request of

Gadsden Copper Co.

at Gollock A. M. January 24, A. D. 1907

Book 99 of Mines

Page 299

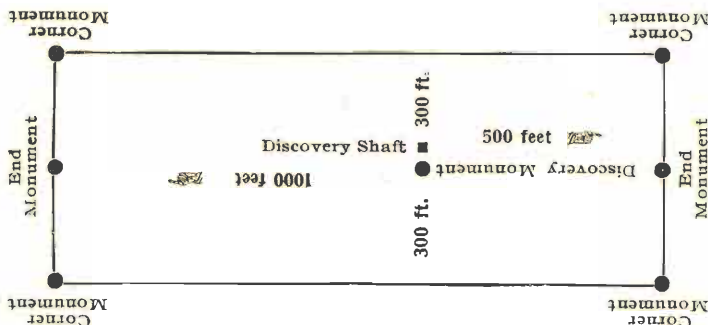
RECORDS DEYAVASAI COUNTY, ARIZONA

Edith Ruffner

County Recorder.

By Ida Mosher Deputy Recorder.

The H. H. McNeil Co., Printers, Phoenix



This diagram is to give locator a general idea of plan of location under the new law. The Discovery Shaft can be in the center of claim or any distance from either end desired. In the diagram it is placed 500 feet from one end and 1000 feet from the other. Commence description of claim at a center end monument, giving its distance and direction from center of Discovery Shaft; thence bound the claim in either direction. In description be careful to state locality of claim with reference to some natural object, or permanent monument, as will identify the claim.

AMENDED

NOV-5-1917

Notice of Mining Location

LODE CLAIM

TO ALL WHOM IT MAY CONCERN:

This Mining Claim, the name of which is the C. & A. Mining Claim, situate on lands belonging to the United States of America, and in which there are valuable mineral deposits, was entered upon and located for the purposes of exploration and purchase by Gadsden Copper Co., a corporation

(Locator must insert either "a citizen of the United States," or "who has declared his intention to become a citizen of the United States.")

the undersigned, on the 14 th day of February, 1917

The length of this claim is 1500 feet, and it claim^s 150 feet, in a southwesterly direction and 1350 feet in a northeasterly direction from the center of the discovery shaft, at which this notice is posted, lengthwise of the claim, together with 300 feet in width of the surface grounds, on each side of the center of said claim. The general course of the lode deposit and premises is from the northeast to the southwest

The claim is situated and located in the Verde Mining District, in Yavapai County in the State of Arizona, about 1 1/2 miles in a southeasterly direction from Jerome, and the adjoining claims are:- on the north, Lucky Strike No 8, Shattuck and Iowa; on the east, Louisiana and Blue Jay; on the south, Babe; on the west, London.

The surface boundaries of the claim are marked upon the ground as follows: Beginning at a monument of stones

at a point in a southwesterly direction 150 feet from the discovery shaft (at which this notice is posted), being in the center of the west end line of said claim; thence northwesterly 300 feet to a post, being the northwest corner of said claim; thence northeasterly 1500 feet to a post being at the northeast corner of said claim; thence southeasterly 300 feet to a monument at the center of the east end of said claim; thence southeasterly 300 feet to a post being at the southeast corner of said claim; thence southwesterly 1500 feet to a post at the southwest corner of said claim; thence northwesterly 300 feet to the place of beginning.

All done under the provisions of the laws of the United States, and of the State of Arizona.

This is an Amended Location Notice of the C. & A. Mining Claim, located by Chas Sutter and Joe Larson on the 11 th day of February, 1916, and recorded in Book 98 of Records of Mines, at page 217, in the office of the County Recorder of the aforesaid County of Yavapai to which reference is hereby made, and this amended Location Notice is made and posted to correct errors in the description in the said original Location Notice

Dated and posted on the ground this 14th day of February, 1917

Gadsden Copper Co.

J. K. Hooper Supt.



STATE OF ARIZONA,

County of

ss.

I,, County Recorder in and for the County and State aforesaid, do hereby certify that the within instrument was filed for record at o'clock M., on this day of, 19....., and duly recorded in Book No. of Records of County, Arizona, at pages

WITNESS my hand and official seal the day and year first above written.

County Recorder.

14 11 Compared
Amended Exhibit

AMENDED
Notice of Location
LODE CLAIM

C & A

Dated, 19.....

Filed and Recorded at request of

Andeen Copper Co.

Feb 19 A. D. 1917

at *Gooclack A. M.*

Book *997*

Page *310*

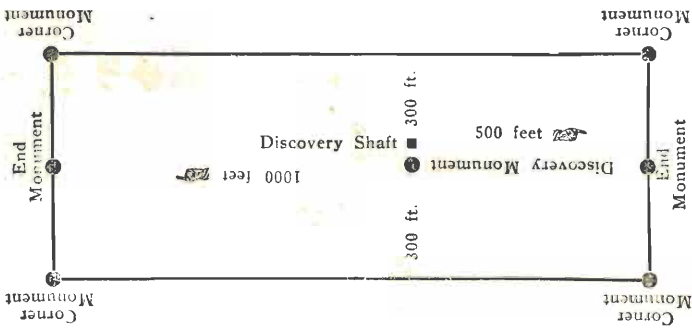
RECORDS OF YAVAPAI COUNTY, ARIZONA

Evelyn Ruffner

County Recorder.

By *Ida Mosher*

Deputy Recorder.



This diagram is to give locator a general idea of plan of location under the new law. The Discovery Shaft can be in the center of claim or any distance from either end desired. In the diagram it is placed 500 feet from one end and 1000 feet from the other. Commence description of claim at a center end monument, giving its distance and direction from center of Discovery Shaft; thence bound the claim in either direction. In description be careful to state locality of claim with reference to some natural object, or permanent monument, as will identify the claim.

NOV 5 - 1917 99

Notice of Mining Location

LODE CLAIM

TO ALL WHOM IT MAY CONCERN:

This Mining Claim, the name of which is the London Mining Claim, situate on lands belonging to the United States of America, and in which there are valuable mineral deposits, was entered upon and located for the purposes of exploration and purchase by Joe Larson and Chas Sutter, both citizens of the United States

(Locator must insert either "A citizen of the United States," or; "Who has declared his intention to become a citizen of the United States.")

the undersigned, on the 1st day of July, 1915.

The length of this claim is 1500 feet, and we claim 203.8 feet

in a southwesterly direction and 1296.2 feet in a Northeasterly direction from

the center of the discovery shaft, at which this notice is posted, lengthwise of the claim, together with 300 feet in width of the surface grounds, on each

side of the center of said claim. The general course of the lode deposit and premises is from the southwest to the northeast

The claim is situated and located in the Yorbe Mining District, in Yavapai County, in the State of Arizona, about one mile in a southerly direction from limits of Town of Jerome, and adjoining Nancy Patented mining claim

The surface boundaries of the claim are marked upon the ground as follows. Beginning at a monument of stone

at a point in a southwesterly direction 203.8 feet from the discovery shaft (at which this notice is posted), being in the center of the southerly end line of said claim; thence N 43°-36' W 300 feet to a mon. of stone, being the S. W. corner of said claim; thence N 46°-24' E 1500 feet to a mon. of stone, being at the N. W. corner of said claim; thence S 43°-36' E 300 feet to a mon. of stone at the center of the northerly end of said claim; thence S 43°-36' E 300 feet to a mon. of stone, being at the N. E. corner of said claim; thence S 46°-24' W 1500 feet to a mon. of stone at the S E corner of said claim; thence N 43°-36' W 300 feet to the place of beginning.

All done under the provisions of Chapter Six, of Title XXXII, of the Revised Statutes of the United State, and of an Act of the General Assembly of Arizona, entitled "An Act to Revise and Codify the Laws of the Territory of Arizona" approved March 16, 1901.

Dated and Posted on the Ground this 1st day of July, 1915.

Joe Larson
Chas Sutter

100101

STATE OF ARIZONA, County of _____ss.

I, _____, County Recorder in and for the County and State aforesaid, do hereby certify that the within instrument was filed for record at _____ o'clock _____M., on this _____ day of _____, 191____, and duly recorded in Book No. _____ of _____ Records of _____ County, Arizona, at pages _____

WITNESS my hand and official seal the day and year first above written.

County Recorder.

2336

Checked
Copied
Compared

Notice of Location

LODE CLAIM

London

Dated _____, 191____

Filed and recorded at request of

Joe Saran
Sept. 30 A. D. 1915

at 9:00 o'clock A.M.

Book 97 of Mines

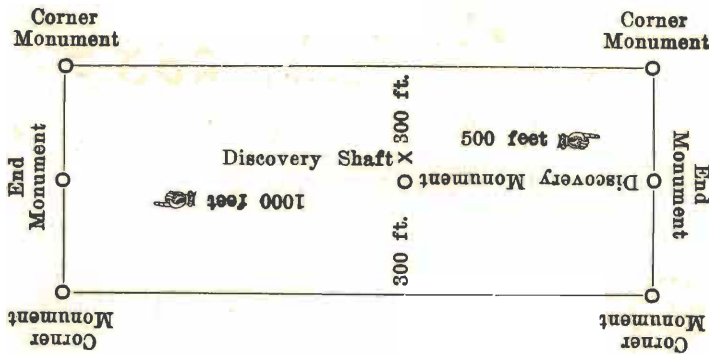
Pages 538

Records of Yavapai County, Arizona.

L. S. Colwell

County Recorder.

By James W. Logue
Deputy Recorder.



This diagram is to give locator a general idea of plan of location under the new law. The Discovery Shaft can be in the center of claim or any distance from either end desired. In the diagram it is placed 500 feet from one end and 1000 feet from the other. Commence description of claim at a center end monument, giving its distance and direction from center of Discovery Shaft; thence bound the claim in either direction. In description be careful to state locality of claim with reference to some natural object, or permanent monument, as will identify the claim.

17
101

AMENDED
NOTICE OF MINING LOCATION

LODE CLAIM

NOV 5- 1917

TO ALL WHOM IT MAY CONCERN:

This Mining Claim, the name of which is the.....**Silver John**.....

Mining Claim, situate on lands belonging to the United States of America, and in which there are valuable mineral deposits, was entered upon and located for the purposes of exploration and purchase by

.....**Joe Larson and P. B. Larremore**.....

.....**Both citizens of the United States**.....

(Locator must insert either "a citizen of the United States," or, "who has declared his intention to become a citizen of the United States.")

the undersigned, on the 15th day of April 1916

The length of this claim is.....**1441.3**..... feet

and.....**we** claim.....**39**..... feet in a.....**Easterly**.....

direction and.....**1402.3**..... feet in a.....**Westerly**.....

direction from the center of the discovery ~~shaft~~ ^{cut}, at which this notice is posted, lengthwise of the claim, together

with.....**300**..... feet in width of the surface grounds, on each side of the center

of said claim. The general course of the lode deposit and premises is from the.....**Easterly**.....

to the.....**Westerly**.....

The claim is situated and located in the.....**State Verde**..... Mining District,

in.....**Yavapai**..... County, in the ~~Territory~~ of Arizona, about.....**1 7/8 miles**.....

in a.....**South-Easterly**..... direction from.....**Jerome**.....

.....**It is parallel to** , and adjoins the **South boundary**.....

.....**of the Mocking Bird**.....

The surface boundaries of the claim are marked upon the ground as follows:

Beginning at.....**A monument of stone**.....

at a point in a.....**Easterly**..... direction.....**39**..... feet

from the discovery ~~shaft~~ (at which this notice is posted), being in the center of the.....**East**.....

end line of said claim; thence.....**S. 23-07' E. 309**..... feet to a.....**monument of stone**.....

being the.....**Southeast**..... corner of said claim; thence.....**S. 81-14' W. 1441.3**.....

feet to a.....**monument of stone**..... being at the.....**Southwest**.....

corner of said claim; thence.....**N 23-07' W 309**..... feet to a.....**Monument of stone**.....

at the center of the.....**West**..... end of said claim; thence.....**N 23-07' W 309**.....

feet to a.....**Monument of stone**..... being at the.....**Northwest**..... corner of said

claim; thence.....**N. 81-14' E. 1441.3**..... feet to a.....**monument of stone**.....

at the.....**Northeast**..... corner of said claim; thence.....**S 23-07' E 309**.....

feet to the place of beginning.

All done under the provisions of Chapter Six, of Title XXXII, of the Revised Statutes of the United States, and of an act of the General Assembly of Arizona, entitled "An Act to Revise and Codify the Laws of the Territory of Arizona," approved March 16, 1901.

This is an amended location notice of the.....**Silver John**..... Mining Claim,
located by.....**Joe Larson and P. B. Larremore**.....

.....on the.....**2nd**..... day of.....**January**..... 1916

and recorded in Book.....**97**..... of Records of Mines, at page.....**157**....., in the office of the County Recorder

of the aforesaid County of.....**Yavapai**....., to which reference is hereby made; and this **Amended**

Location Notice is made and posted to correct errors in the description in the said original location notice.

Dated and posted on the ground this.....15th..... day of.....April..... 1916.....

.....*Joe Larson*.....
.....*P. B. Larremore*.....

*Shelton
Copied*

2567

Compass

Shelton John

7

Filed and recorded at request of
Joe Larson
June 19th A. D. 1916.
at 4:32 o'clock P. M.
99 of Mines
1
L. S. Colwell
County Recorder
James W. Coyle

AMENDED
NOTICE OF MINING LOCATION

103

NOV-5-1917

LODE CLAIM

TO ALL WHOM IT MAY CONCERN:

This Mining Claim, the name of which is the **Silver Hobo** Mining Claim, situate on lands belonging to the United States of America, and in which there are valuable mineral deposits, was entered upon and located for the purposes of exploration and purchase by **Joe Larson and P. B. Larremore**

(Locator must insert either "a citizen of the United States," or, "who has declared his intention to become a citizen of the United States."

the undersigned, on the **15th** day of **April**, 19**16**

The length of this claim is **1441.3** feet and **143** feet in a **Westerly** direction and **1296.3** feet in a **Easterly** direction from the center of the discovery shaft, at which this notice is posted, lengthwise of the claim, together with **300** feet in width of the surface grounds, on each side of the center of said claim. The general course of the lode deposit and premises is from the **Easterly** to the **Westerly**.

The claim is situated and located in the **Verde** Mining District, in **Yavapai** County, in the **State** Territory of Arizona, about **1 7/8** miles in a **South-Easterly** direction from **Jerome**. **It is parallel to, and adjoins the South boundary of the Silver John**

The surface boundaries of the claim are marked upon the ground as follows:

Beginning at **A monument of stone** at a point in a **Westerly** direction **143** feet from the discovery shaft (at which this notice is posted), being in the center of the **West** end line of said claim; thence **N 23-07' W 309** feet to a **monument of stone** being the **Northwest** corner of said claim; thence **N 81-14' E 1441.3** feet to a **monument of stone** being at the **Northeast** corner of said claim; thence **S 23-07' E 309** feet to a **monument of stone** at the center of the **East** end of said claim; thence **S 23-07' E 309** feet to a **monument of stone** being at the **Southeast** corner of said claim; thence **S 81-14' W 1441.3** feet to a **monument of stone** at the **Southwest** corner of said claim; thence **N 23-07' W 309** feet to the place of beginning.

All done under the provisions of Chapter Six, of Title XXXII, of the Revised Statutes of the United States, and of an act of the General Assembly of Arizona, entitled "An Act to Revise and Codify the Laws of the Territory of Arizona," approved March 16, 1901.

This is an amended location notice of the **Silver Hobo** Mining Claim, located by **Joe Larson and P. B. Larremore** on the **9th** day of **January**, 19**15** and recorded in Book **97** of Records of Mines, at page **156**, in the office of the County Recorder of the aforesaid County of **Yavapai**, to which reference is hereby made; and this **Amended Location Notice** is made and posted to correct errors in the description in the said original location notice.

Dated and posted on the ground this **15th** day of **April**, 19**16**

Joe Larson
P. B. Larremore

Andrew

2500 *Copies*

Completed

Andrew Hays

and recorded at request of

*John Garrison,
June 14th A. D. 1846.*

*11:32 o'clock P. M.
99 of 99 miles*

Recorder, Yavapai County, Arizona

E. S. Cobwell

County Recorder

James T. Jones

101

Notice of Mining Location

LODE CLAIM

19
105

NOV 5 - 1917

TO ALL WHOM IT MAY CONCERN:

This Mining Claim, the name of which is the Kentucky Mining Claim, situate on lands belonging to the United States of America, and in which there are valuable mineral deposits, was entered upon and located for the purposes of exploration and purchase by

Joe Larson and P.B. Larremore

both citizens of the United States

(Locator must insert either "A citizen of the United States," or, "Who has declared his intention to become a citizen of the United States.")

the undersigned, on the 15th day of April 1916.

The length of this claim is 1441.3 feet and we claim 203 feet in a Easterly direction and 1238.3 feet in a Westerly direction from the center of the discovery cut, at which this notice is posted, lengthwise of the claim, together with 300 feet in width of the surface grounds, on each side of the center of said claim. The general course of the lode deposit and premises is from the Easterly to the Westerly.

The claim is situated and located in the Verde Mining District, in Yavapai County, in the State of Arizona, about 2 miles in a South-Easterly direction from Jerome. It is parallel to, and adjoins the South boundary of the Silver Hebo

The surface boundaries of the claim are marked upon the ground as follows:
Beginning at A monument of stone

at a point in a Easterly direction 203 feet from the discovery cut (at which this notice is posted), being in the center of the East end line of said claim; thence S 23-07' E 309 feet to a monument of stone being the Southeast corner of said claim; thence S 81-14' W 1441.3 feet to a monument of stone being at the Southwest corner of said claim; thence N 23-07' W 309 feet to a monument of stone at the center of the West end of said claim; thence N 23-07' W 309 feet to a monument of stone being at the Northwest corner of said claim; thence E 81-14' E 1441.3 feet to a monument of stone at the Northeast corner of said claim; thence S 23-07' E 309 feet to the place of beginning.

All done under the provisions of Chapter Six, of Title XXXII, of the Revised Statutes of the United States, and of an act of the General Assembly of Arizona, entitled "An Act to Revise and Codify the Laws of the Territory of Arizona," approved March 16, 1901.

This is an amended location notice of the Kentucky Mining Claim, located by Joe Larson and P.B. Larremore

on the 2nd day of January 1915 and recorded in Book 97 of records of Mines, at page 158, in the office of the County Recorder of the aforesaid County of Yavapai, to which reference is hereby made; and this Amended Location Notice is made and posted to correct errors in the description in the said original location notice.

Dated and posted on the ground this 15th day of April 1916.

Joe Larson
P.B. Larremore



2504
2504
Revised
revised

Kentucky

Filed and recorded at request of

Joe Garrison
June 19th. A. D. 1916.

14:32 *o'clock* *P. M.*

99 *& miles.*
12

D. S. Caldwell

Jaworth Payne

AMENDED

Notice of Mining Location

LODE CLAIM

TO ALL WHOM IT MAY CONCERN:

This Mining Claim, the name of which is the Richmond Mining Claim, situate on lands belonging to the United States of America, and in which there are valuable mineral deposits, was entered upon and located for the purposes of exploration and purchase by Chas. R. Hughes

a citizen of the United States

(Locator must insert either "A citizen of the United States," or, "Who has declared his intention to become a citizen of the United States.")

the undersigned, on the 15th day of April, 1916.

The length of this claim is 1500 feet and I claim 89 feet in a Northerly direction and 1411 feet in a Southerly direction from the center of the discovery ^{cut} ~~shaft~~, at which this notice is posted, lengthwise of the claim, together with 300 feet in width of the surface grounds, on each side of the center of said claim. The general course of the lode deposit and premises is from the Northerly to the Southerly.

The claim is situated and located in the Verde Mining District, in Yavapai County, in the State of Arizona, about 1 7/8 miles in a South-Easterly direction from Jerome. It adjoins the West boundaries of the Kentucky, the Silver Hobo and the Silver John

The surface boundaries of the claim are marked upon the ground as follows:

Beginning at A monument of stone

at a point in a Northerly direction 89 feet from the discovery ^{cut} ~~shaft~~ (at which this notice is posted), being in the center of the North end line of said claim; thence N 81-14' E 309.6 feet to a monument of stone being the Northeast corner of said claim; thence S 23-07' E 1500 feet to a monument of stone being at the Southeast corner of said claim; thence S 81-14' W 309.6 feet to a monument of stone at the center of the South end of said claim; thence S 81-14' W 309.6 feet to a Monument of stone being at the Southwest corner of said claim; thence N 23-07' W 1500 feet to a monument of stone at the Northwest corner of said claim; thence N 81-14' E 309.6 feet to the place of beginning.

All done under the provisions of Chapter Six, of Title XXXII, of the Revised Statutes of the United States, and of an act of the General Assembly of Arizona, entitled "An Act to Revise and Codify the Laws of the Territory of Arizona," approved March 16, 1901.

This is an amended location notice of the Richmond Mining Claim, located by John Opman on the 1st day of January, 1913

and recorded in Book 95 of records of Mines, at page 204, in the office of the County Recorder of the aforesaid County of Yavapai, to which reference is hereby made; and this Amended Location Notice is made and posted to correct errors in the description in the said original location notice.

Dated and posted on the ground this 15th day of April, 1916.

Chas. R. Hughes

Joe Dawson
 June 19th A. D. 1916.
 4:32
 99 of miles
 3
 L. S. Botwell
 James W. Copue

Records, Wauveville County, Arizona

Filed and recorded at request of

Reckward

2565

Completed

Booked



21
109

AMENDED
NOTICE OF MINING LOCATION
LODE CLAIM

NOV 5-1917

To All Whom It May Concern:

This Mining Claim, the name of which is the Cobalt Mining Claim, situate on lands belonging to the United States of America, and in which there are valuable mineral deposits, was entered upon and located for the purposes of exploration and purchase by Chas. Howe a citizen of the United States, the undersigned, on the First day of Nov. 1914.

The length of this claim is 1500.00 feet, and I claim 188 feet, in a Southerly direction and 1312 feet in a Northerly direction from the center of the discovery shaft, at which this notice is posted, lengthwise of the claim, together with 300.0 feet in width of the surface grounds, on each side of the center of said claim. The general course of the lode deposit and premises is from the Northwest to the Southeast

The claim is situated and located in the Verde Mining District, in Yavapai County, in the State of Arizona, about 3 miles in a Southeasterly direction from Jerome Arizona, And joins the Missouri Lode Claim Sur. No. 1466 on its westerly side line.

The surface boundaries of the claim are marked upon the ground as follows: Beginning at A Monument of stone at the South Center End Of This Claim, at a point in a Southeasterly direction 188 feet from the discovery shaft (at which this notice is posted), thence S 81°-14' W. 309.7 feet to a Stake at Mound of stone, being the Southwest corner of said claim; thence N 23°-07' W. 1500.0 feet to a stake at mound of stone, being at the Northwest corner of said claim; thence N. 81°-14' E. 309.7 feet to a Stake at mound of stone at the center of the North end of said claim; thence N. 81° 14' E 307.3 feet to a Stake at mound of stone, being at the Northeast corner of said claim; thence S 22°-49' E 1500.0 feet to a Stake at mound of stone at the Southeast corner of said claim; thence S 81°-14' W 300.0 feet to the place of beginning.

All done under the provisions of Chapter Six, of Title XXXII, of the Revised Statutes of the United States, and of an Act of the General Assembly of Arizona, entitled "An Act to Revise and Codify the Laws of the Territory of Arizona," approved March 16, 1901.

This is an Amended Location Notice of the Cobalt Mining Claim, located by Chas. Howe, on the 19th day of March, 1910, and recorded in Book 88 of Records of Mines, at page 629, in the office of the County Recorder of the aforesaid County of Yavapai to which reference is hereby made, and this Amended Location Notice is made and posted to correct errors in the description in the said original Location Notice.

Dated and posted on the ground this 29th day of Dec. 1914.

Witnesseth
James M. Layman

Chas. Howe

Filed and recorded at request of A. A. Utley, Jan. 18, A. D. 1915, at 11:00 o'clock A. M., Book 86 of Mines, page 443, Records of Yavapai County, Arizona.

By James W Coyne,
Deputy Recorder

(SEAL)

L. S. Colwell, County Recorder

22
110

AMENDED
NOTICE OF MINING LOCATION
LODE CLAIM

To All Whom It May Concern:

This Mining Claim, the name of which is the Texas Mining Claim, situate on lands belonging to the United States of America, and in which there are valuable mineral deposits, was entered upon and located for the purposes of exploration and purchase by Walter Larremore and Chas Walker Atty in fact all Citizens of the United States, the undersigned, on the First day of November, 1914

The length of this claim is 1500 feet and We claim 1475 feet, in a Easterly direction and 25 feet in a Westerly direction from the center of the discovery Monument at which this notice is posted, lengthwise of the claim, together with 300.0 feet in width of the surface grounds, on each side of the center of said claim. The general course of the lode deposit and premises is from the East to the West

The claim is situated and located in the Verde Mining District, in Yavapai County, in the Territory of Arizona, about two and one fourth mile in a Southeasterly direction from Jerome Arizona, and is the East Extension of the Iron Rust Lode Claim.

The surface boundaries of the claim are marked upon the ground as follows: Beginning at Stake at Mound of Stone at the West Center End of this Claim at a point in a Westerly direction _____ feet from the discovery monument (at which this notice is posted) end thence N. 27°-46' 30" E. 344.2 feet to a stake at mound of stone, being the Northwest corner of said claim; thence N. 89°-09' E. 1500.0 feet to a stake at mound of stone, being at the Northeast corner of said claim; thence S. 27°-46'-30" W. 347.0 feet to a stake at mound of stone at the center of the East end of said claim; thence S 27°-46'-30" W. 347.0 feet to a stake at mound of stone, being at the Southeast corner of said claim; thence S 89°-14'- 15" W. 1500.0 feet to a Stake at mound of stone at the Southwest corner of said claim; thence N 27°-46-30" E 347.4 feet to the place of beginning.

All done under the provisions of Chapter Six, of Title XXXII, of the Revised Statutes of the United States, and of an Act of the General Assembly of Arizona, entitled "An Act to Revise and Codify the Laws of the Territory of Arizona," approved March 16, 1901.

This is an Amended Location Notice of the Texas Mining Claim, located by L. T. Larremore, S. W. Walker, and J. L. Bonnell on the 1st day of Jan 1897, and recorded in Book 45 of Records of Mines, at page 486, in the office of the County Recorder of the aforesaid County of Yavapai to which reference is hereby made, and this Amended Location Notice is made and posted to correct errors in the description in the said original Location Notice

Dated and posted on the ground this 29th day of Dec. 1914

Witnesseth
Chas. Howe

Chas. Walker atty in fact
L. T. Larremore
Pete Diskin
by Walter Larremore Agent

Filed and recorded at request of A. A. Utley, Jan 18, A. D. 1915, at 11:00 o'clock A. M., Book 86 of Mines, Page 448, Records of Yavapai County, Arizona.

(SEAL) L. S. Colwell, County Recorder

By James W Coyne
Deputy Recorder

AMENDED
NOTICE OF MINING LOCATION
LODE CLAIM

To All Whom It May Concern:

This Mining Claim, the name of which is the Little Gem Mining Claim, situate on lands belonging to the United States of America, and in which there are valuable mineral deposits, was entered upon and located for the purposes of exploration and purchase by Chas. Howe, a citizen of the United States, the undersigned, on the First day of Nov. 1914.

The length of this claim is 1500.0 feet, and I claim 1250 feet in a Easterly direction and 250 feet in a Westerly direction from the center of the discovery monument, at which this notice is posted, lengthwise of the claim, together with 300.0 feet in width of the surface grounds, on each side of the center of said claim. The general course of the lode deposit and premises is from the East to the West

The claim is situated and located in the Verde Mining District, in Yavapai County, in the Territory of Arizona, about 2 1/4 miles in a Southeasterly direction from Jerome Arizona, And is The East Extension Of The Silica Lode Claim.

The surface boundaries of the claim are marked upon the ground as follows: Beginning at A Stake At Mound of Stone at the West Center End Of this Claim, at a point in a Westerly direction feet from the discovery Monument (at which this notice is posted), thence N. 18° - 23' W 314.8 feet to a Stake at mound of stone, being the Northwest corner of said claim; thence N 89° 14'-15" E. 1500.0 feet to a Stake at mound of stone, being at the Northeast corner of said claim; thence S. 18°-23'. 314.8 feet to a Mound of stone at the center of the East end of said claim; thence S 18°-23' E 314.9 feet to a Stake at mound of stone, being at the Southeast corner of said claim; thence S.89°-14' 15" W. 1500.0 feet to a Stake a mound of stone at the Southwest corner of said claim; thence N. 18°-23' W 300 feet to the place of beginning.

All done under the provisions of Chapter Six, of Title XXXII, of the Revised Statutes of the United States, and of an Act of the General Assembly of Arizona, entitled "An Act to Revise and Codify the Laws of the Territory of Arizona," approved March 16, 1901.

This is an Amended Location Notice of the Little Jem Mining Claim, located by Chas. Howe, on the 3rd day of Mar. 1910, and recorded in Book 88 of Records of Mines, at page 627, in the office of the County Recorder of the aforesaid County of Yavapai to which reference is hereby made, and this Amended Location Notice is made and posted to correct errors in the discription in the said original Location Notice.

Dated and posted on the ground this 29th day of Dec. 1914.

Witnesseth
James M. Layman

Chas. Howe

Filed and recorded at request of A. A. Utley, Jan. 18, A. D. 1915, at 11:00 o'clock A. M., Book 86 of Mines, page 445, Records of Yavapai County, Arizona.

L. S. Colwell, County Recorder.

(SEAL)

By James W Coyne,
Deputy Recorder.

AMENDED
NOTICE OF MINING LOCATION
LODE CLAIM

To All Whom It May Concern:

This Mining Claim, the name of which is the Iron Rust Mining Claim, situate on lands belonging to the United States of America, and in which there are valuable mineral deposits, was entered upon and located for the purposes of exploration and purchase by Walter Larremore and Chas. Walker Atty in fact all citizens of the United States the undersigned, on the _____ day of _____ 1914

The length of this claim is 1141 feet, and We claim Eleven hundred feet, in a Westerly direction and Forty one 41 feet in a Easterly direction from the center of the discovery Monument at which this notice is posted, lengthwise of the claim, together with 300 feet in width of the surface grounds, on each side of the center of said claim. The general course of the lode deposit and premises is from the East to the West

The claim is situated and located in the Verde Mining District, in Yavapai County, in the Territory of Arizona, about Two Miles in a Southeasterly direction from Jerome Arizona, and Joins the "News" Manilla and Tower Claims of the News Copper Co. on its North and West Boundaries, and Joins the Black Bart Lode Claim, on its South Boundary.

The surface boundaries of the claim are marked upon the ground as follows: Beginning at A stake in Mound of stone at the Easterly Center End of this Claim, at a point in a Easterly direction Forty one feet from the discovery Monument (at which this notice is posted), end thence S. 27°-46'-30" W 298.0 feet to a Stake at mound of stone, being the Southerly corner of said claim; thence N. 65°-29' W. 1135.7 feet to a stake at mound of stone, being at the Westerly corner of said claim; thence N. 27°-46'-30" E. 299.2 feet to a stake at mound of stone at the center of the Westerly end of said claim; thence N. 27°-46' 30" E. 229.6' f feet to a stake at mound of stone, being at the Northerly corner of said claim; thence S. 68° 47' E 1140.9 feet to a stake at mound of stone at the Easterly corner of said claim; thence S. 27° 46' 30" W 295.7 feet to the place of beginning.

All done under the provisions of Chapter Six, of Title XXXII, of the Revised Statutes of the United States, and of an Act of the General Assembly of Arizona, entitled "An Act to Revise and Codify the Laws of the Territory of Arizona," approved March 16, 1901.

This in an Amended Location Notice of the Iron Rust Mining Claim, located by S. R. Sands and S. W. Walker, on the 14th day of March 1895, and recorded in Book 41 of Records of Mines, at page 500, in the office of the County Recorder of the aforesaid County of Yavapai to which reference is hereby made, and this Amended Location Notice is made and posted to correct errors in the description in the said original Location Notice.

Dated and posted on the ground this 29th day of Dec. 1914.

Witnesseth
Chas Howe

Chas. Walker Atty in fact
L. T. Laramore
Pete Diskin
by Walter Larremore Agent

Filed and recorded at request of A. A. Utley, Jan. 18, A. D. 1915, at 11:00 o'clock A. M., Book 86 of Mines, page 447, Records of Yavapai County, Arizona.

(SEAL) L. S. Colwell, County Recorder.

By James W. Coyne,
Deputy Recorder

STATE OF ARIZONA)
 : ss
COUNTY OF YAVAPAI)

I, E. A. McSWIGGIN, County Recorder in and for the aforesaid County of Yavapai and State of Arizona, and Custodian of the Records of such Office; DO HEREBY CERTIFY that I have compared the foregoing Copies with, and that the same are full, true and correct Copies of the Original AMENDED Location Notices of the COBALT, LITTLE GEM, IRON RUST and TEXAS, Lode Mining Claims, as the same appear of record in Book 86 of Mines, at pages 443, 445, 447 and 448, respectively, of the records of my said office.

IN WITNESS WHEREOF, I have hereunto set my hand and affixed my Official Seal, this 1st day of November, 1917.



E. A. McSwiggin
COUNTY RECORDER
OF
YAVAPAI COUNTY
ARIZONA

NOV 5 - 1917

AMENDED
Notice of Mining Location
LODE CLAIM

TO ALL WHOM IT MAY CONCERN:

This Mining Claim, the name of which is the Black Bart
Mining Claim, situate on lands belonging to the United States of America, and in which there are
valuable mineral deposits, was entered upon and located for the purposes of exploration and purchase
by Gadsden Copper Co., a corporation

(Locator must insert either "a citizen of the United States," or "who has declared his intention to become a citizen of the United States.")

the undersigned, on the 3 rd day of February, 1917

The length of this claim is 1300 feet,
and it claim s 1200 feet,
in a westerly direction and 100
feet in a n easterly direction from

the center of the discovery shaft, at which this notice is posted, lengthwise of the claim, together with
300 feet in width of the surface grounds, on each side
of the center of said claim. The general course of the lode deposit and premises is from the
east to the west

The claim is situated and located in the Verde Mining District, in
Yavapai County in the State of Arizona, about 2 miles
in a southeasterly direction from Jerome, adjoining claims are:-
on the north, Iron Rust; on the east, Texas; on the south, Silica;
on the west, Neutral Strip and News, Sur No 1409

The surface boundaries of the claim are marked upon the ground as follows: Beginning at
monument of rocks

at a point in a n easterly direction 100 feet from
the discovery shaft (at which this notice is posted), being in the center of the east
end line of said claim; thence southwesterly 100 feet to a post
southeast corner of said claim; thence
westerly 1300 feet to a post being at the
southwest corner of said claim; thence northeasterly 300 feet
to a monument at the center of the west end of said claim;
thence northeasterly 300 feet to a post being at the
northwesterly corner of said claim; thence easterly 1300 feet
to a post at the northeast corner of said claim;
thence southwesterly 100 feet to the place of beginning.

All done under the provisions of the laws of the United States, and of the State of Arizona.

This is an Amended Location Notice of the Black Bart
Mining Claim, located by L. T. Larremore & S W Walker
on the 1 st day of
January, 1897, and recorded in Book 45 of Records of Mines, at
page 489, in the office of the County Recorder of the aforesaid County of Yavapai
to which reference is hereby made, and this amended Location Notice is made and posted to correct
errors in the description in the said original Location Notice

Dated and posted on the ground this 3 rd day of February, 1917

Gadsden Copper Co.,
J. K. Harper Supt.

STATE OF ARIZONA,

County of } ss.

I,, County Recorder in and for the County and State aforesaid, do hereby certify that the within instrument was filed for record at o'clock M., on this day of, 19....., and duly recorded in Book No. of Records of County, Arizona, at pages

WITNESS my hand and official seal the day and year first above written.

County Recorder.

1410 Compound

AMENDED

Notice of Location

LODE CLAIM

Black Bank

Dated, 19.....

Filed and Recorded at request of Gadsden Coppen

July 19 A. D. 1917

at 9 o'clock A.M.,

Book 99 of Mines

Pages 309

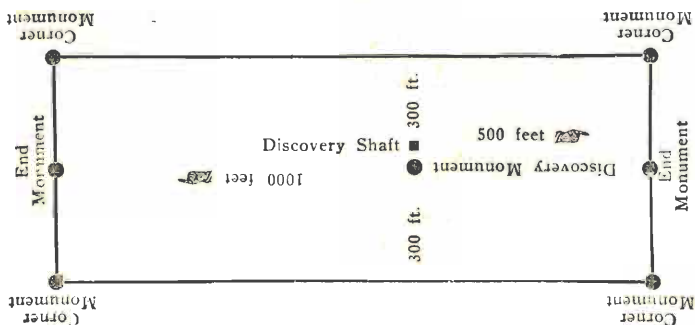
RECORDS OF YAVAPAI COUNTY, ARIZONA

Edith Puffner

County Recorder.

By Ida Mosher

Deputy Recorder.



This diagram is to give locator a general idea of plan of location under the new law. The Discovery Shaft can be in the center of claim or any distance from either end desired. In the diagram it is placed 500 feet from one end and 1000 feet from the other. Commence description of claim at a center end monument, giving its distance and direction from center of Discovery Shaft; thence bound the claim in either direction. In description be careful to state locality of claim with reference to some natural object, or permanent monument, as will identify the claim.

116 27

NOV 5- 1917

AMENDED

Notice of Mining Location

LODE CLAIM

TO ALL WHOM IT MAY CONCERN:

This Mining Claim, the name of which is the Silica Mining Claim, situate on lands belonging to the United States of America, and in which there are valuable mineral deposits, was entered upon and located for the purposes of exploration and purchase by Gadsden Copper Co., a corporation

(Locator must insert either "a citizen of the United States," or "who has declared his intention to become a citizen of the United States.")

the undersigned, on the 11 th day of February, 1917

The length of this claim is 1500 feet, and it claim s 365 feet, in a westerly direction and 1135 feet in an easterly direction from

the center of the discovery shaft, at which this notice is posted, lengthwise of the claim, together with 300 feet in width of the surface grounds, on each side of the center of said claim. The general course of the lode deposit and premises is from the east to the west

The claim is situated and located in the Verde Mining District, in Yavapai County in the State of Arizona, about 2 1/4 miles in a southeasterly direction from Jerome, and the adjoining claims are:- on the north, Black Bart and Texas; on the west, Survey No 1409, Neutral Strip and Side Line lodes; on the east, Little Gem

The surface boundaries of the claim are marked upon the ground as follows: Beginning at a monument of stones

at a point in a westerly direction 365 feet from the discovery shaft (at which this notice is posted), being in the center of the west end line of said claim; thence northerly 320 feet to a post, being the northwest corner of said claim; thence easterly 1500 feet to a post being at the northeast corner of said claim; thence southerly 320 feet to a monument at the center of the east end of said claim; thence southerly 320 feet to a post being at the southeast corner of said claim; thence westerly 1500 feet to a post at the southwest corner of said claim; thence northerly 320 feet to the place of beginning.

All done under the provisions of the laws of the United States, and of the State of Arizona.

This is an Amended Location Notice of the Silica Mining Claim, located by Chas Howe

on the 3 rd day of March, 1910, and recorded in Book 88 of Records of Mines, at page 630, in the office of the County Recorder of the aforesaid County of Yavapai

to which reference is hereby made, and this amended Location Notice is made and posted to correct errors in the description in the said original Location Notice

Dated and posted on the ground this 11 th day of February, 1917

Gadsden Copper Co.,
J. K. Harper Supt.

STATE OF ARIZONA,

County of ss.

I,, County Recorder in and for the County and State aforesaid, do hereby certify that the within instrument was filed for record at o'clock M., on this day of, 19....., and duly recorded in Book No. of Records of County, Arizona, at pages

WITNESS my hand and official seal the day and year first above written.

..... County Recorder.

14/12

Amended
Books Compared

AMENDED

Notice of Location

LODE CLAIM

.....
.....
.....
.....
.....

Dated, 19.....

Filed and Recorded at request of
Adrian Popper Co.

..... Feb 19 A. D. 1917

at *Goilock A.M.*

Book *99 of Mines*

Page *211*

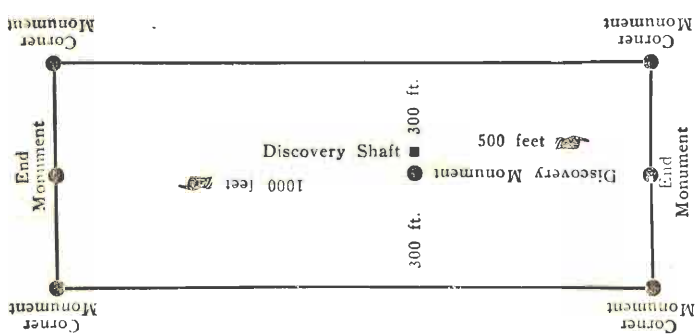
RECORDS OF YAVAPAI COUNTY, ARIZONA

E. Edith Puffer

County Recorder.

By *Ida Moshier*

Deputy Recorder.



This diagram is to give locator a general idea of plan of location under the new law. The Discovery Shaft can be in the center of claim or any distance from either end desired. In the diagram it is placed 500 feet from one end and 1000 feet from the other. Commence description of claim at a center end monument, giving its distance and direction from center of Discovery Shaft; thence bound the claim in either direction. In description be careful to state locality of claim with reference to some natural object, or permanent monument, as will identify the claim.

NOV. 5 - 1917

Notice of Mining Location

LODE CLAIM

TO ALL WHOM IT MAY CONCERN:

This Mining Claim, the name of which is the Standard Mining Claim, situate on lands belonging to the United States of America, and in which there are valuable mineral deposits, was entered upon and located for the purpose of exploration and purchase by Gadsden Copper Co., a corporation

(Locator must insert either "a citizen of the United States," or "who has declared his intention to become a citizen of the United States.")

the undersigned, on the 10 th day of February, 1917.

The length of this claim is 300 feet, and it claim S. 25 feet, in a n easterly direction and 275 feet in a westerly direction from the center of the discovery shaft, at which this notice is posted, lengthwise of the claim, together with 300 feet in width of the surface grounds, on each side of the center of said claim. The general course of the lode deposit and premises is from the east to the west.

The claim is situated and located in the Verde Mining District, in Yavapai County in the State of Arizona, about 2 miles in a southeasterly direction from Jerome and is bounded by the Texas, the Richmond and Sur No 1409 Manilla lode

The surface boundaries of the claim are marked upon the ground as follows: Beginning at a monument of stones

at a point in a n easterly direction 25 feet from the discovery shaft (at which this notice is posted), being in the center of the east end line of said claim; thence southeasterly 50 feet to a monument, being the southeast corner of said claim; thence westerly 300 feet to a monument, being at the southwest corner of said claim; thence northwesterly 50 feet to a monument at the center of the west end of said claim; thence northwesterly 50 feet to a monument being at the northwest corner of said claim; thence easterly 300 feet to a monument at the northeast corner of said claim; thence southeasterly 50 feet to the place of beginning.

Dated and posted on the grounds this 10 th day of February, 1917.

Gadsden Copper Co.,
J. H. Hooper Supt.

STATE OF ARIZONA,

County of _____ } ss.

I, _____, County Recorder in and for the County and State aforesaid, do hereby certify that the within instrument was filed for record at _____ o'clock _____ M., on this _____ day of _____, 19_____, and duly recorded in Book No. _____ of _____ Records of _____ County, Arizona, at pages _____.

WITNESS my hand and official seal the day and year first above written.

County Recorder.

14 Fz Compared
Copied
Inspected

**Notice of Location
LODE CLAIM**

Standard

Dated _____, 19____.

Filed and Recorded at request of

Gadsden Copper Co.

Feb. 19, A. D. 1917

at *Goeloch A. M.*

Book *99 of Mines*

Page *312*

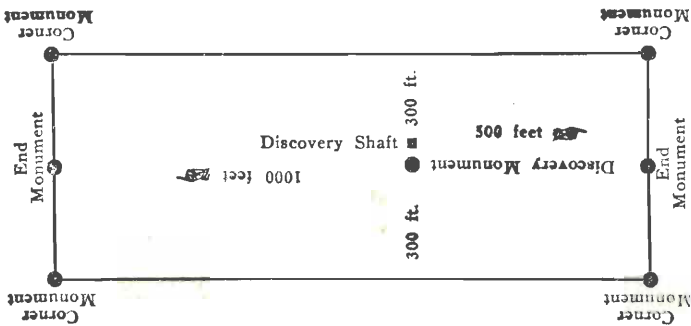
RECORDS OF YAVAPAI COUNTY, ARIZONA

Edith Ruffner

County Recorder.

By *Ida Mosher*

Deputy Recorder.



This diagram is to give locator a general idea of plan of location under the new law. The Discovery Shaft can be in the center of claim or any distance from either end desired. In the diagram it is placed 500 feet from one end and 1000 feet from the other. Commence description of claim at a center end monument, giving its distance and direction from center of Discovery Shaft; thence bound the claim in either direction. In description be careful to state locality of claim with reference to some natural object, or permanent monument, as will identify the claim.

Excerpts from the Mining Laws of the State of Arizona.
Title XLVII of the Revised Statutes of 1901, and Amendments thereto.

Sec. 2. Such location shall be made by erecting at or contiguous to the point of discovery a conspicuous monument of stones not less than three feet in height, or an upright post, securely fixed, projecting at least four feet above the ground, in which monument of stones or on which post there shall be posted a location notice which shall be signed by the name or names of the locator or locators.

Sec. 4. From the time of the location of a mining claim, as above specified, the locator shall be allowed ninety days within which to do or cause to be done the following things:

* * * * *
2. To sink a discovery shaft in the claim to a depth of at least eight feet from the lowest part of the rim of the shaft at the surface, and deeper, if necessary, until there is disclosed in said shaft mineral in place.

Sec. 6. Such surface boundaries shall be marked by six substantial posts projecting at least four feet above the surface of the ground, or by substantial stone monuments at least three feet high, to-wit: One at each corner of said claim and one at the center of each end-line thereof.

Sec. 8. Location notices may be amended at any time and the monuments changed to correspond with the amended location; Provided, That no change shall be made that will interfere with the rights of others.

120 29

Notice of Mining Location
LODE CLAIM

NOV-5-1917

To All Whom It May Concern:

This Mining Claim, the name of which is the Babe Mining Claim, situate on lands belonging to the United States of America, and in which there are valuable mineral deposits, was entered upon and located for the purposes of exploration and purchase by Joe Larson and Chas. Sutter, both citizens of the United States, the undersigned, on the 24th day of March, 1916

The length of this claim is 1500 feet and We claim 491 feet in a North Easterly direction and 1009 feet in a South-Westerly direction from the center of the discovery shaft, at which the notice is posted, lengthwise of the claim, together with 300 feet in width of the surface grounds, on each side of the center of said claim. The general course of the lode deposit and premises is from the North Easterly to the South Westerly

The claim is situated and located in the Verde Mining District, in Yavapai County, in the State of Arizona, about 1 3/8 Miles in a South Easterly direction from Jerome and is paralle to and adjoins the South boundary of the C & A Mining Claim

The surface boundaries of the claim are marked upon the ground as follows: Beginning at A Monument of Stone at a point in a South Westerly direction 491 feet from the discovery shaft (at which this notice is posted), being in the center of the Easterly end line of said claim; thence S 43-36' E 300 feet to a Monument of Stone, being the Southeast corner of said claim; thence S 46-24' W 1500 feet to a Monument of Stone, being at the Southwest corner of said claim; thence N 43 - 36' W 300 feet to a Monument of Stone at the center of the Westerly end of said claim; thence N 43 - 36' W 300 feet to a Monument of Stone, being at the Northwest corner of said claim; thence N 46 - 24' E 1500 feet to a Monument of Stone at the Northeast corner of said claim; thence S 43 - 36' E 300 feet to the place of beginning.

All done under the provisions of Chapter Six, of Title XXXII, of the Revised Statutes of the United States, and of an Act of the General Assembly of Arizona, entitled "An Act to Revise and Codify the Laws of the Territory of Arizona," approved March 16, 1901.

Dated and posted on the ground this 24th day of March, 1916.

Joe Larson
Chas Sutter

Filed and recorded at request of Joe Larson, June 19th, A. D. 1916, at 4:32 o'clock P. M., Book 100 of Mines, page 379, Records of Yavapai County, Arizona.

(SEAL) L. S. Colwell, County Recorder

By Chas R Laing, Deputy Recorder

Notice of Mining Location
LODE CLAIM

To All Whom It May Concern;

This Mining Claim, the name of which is the State Mining Claim, situate on lands belonging to the United States of America, and in which there are valuable mineral deposits, was entered upon and located for the purposes of exploration and purchase by Joe Larson and Chas Sutter both citizens of the United States, the undersigned, on the 24th day of March, 1916

The length of this claim is 1500 feet and We claim 21.3 feet in a Southerly direction and 1478.7 feet in a Northerly direction from the center of the discovery shaft, at which the notice is posted, lengthwise of the claim, together with 300 feet in width of the surface grounds, on each side of the center of said claim. The general course of the lode deposit and premises is from the Northerly to the Southerly

The claim is situated and located in the Verde Mining District, in Yavapai County, in the State of Arizona, about 1 7/8 Miles in a South Easterly direction from Jerome. It adjoins the West boundaries of the Silver John the Mocking Bird and the Bill

The surface boundaries of the claim are marked upon the ground as follows: Beginning at A Monument of Stone at a point in a Southerly direction 21.3 feet from the discovery shaft (at which this notice is posted), being in the center of the South end line of said claim; thence S 81 - 14' W 309.6 feet to a Monument of Stone, being the Southwest corner of said claim; thence N 23 - 07' W 1500 feet to a Monument of Stone, being at the Northwest corner of said claim; thence N 81 - 14' E 309.6 feet to a Monument of Stone at the center of the North end of said claim; thence N 81 - 14' E 309.6 feet to a Monument of Stone, being at the Northeast corner of said claim; thence S 23 - 07' E 1500 feet to a Monument of Stone at the Southeast corner of said claim; thence S 81 - 14' W 309.6 feet to the place of beginning.

All done under the provisions of Chapter Six, of Title XXXII, of the Revised Statutes of the United States, and of an Act of the General Assembly of Arizona, entitled "An Act to Revise and Codify the Laws of the Territory of Arizona," approved March 16, 1901.

Dated and posted on the ground this 24th day of
March 1916

Joe Larson
Chas Sutter

Filed and recorded at request of Joe Larson, June 19th A. D. 1916, at 4:32 o'clock P. M., Book 100 of Mines, page 386, Records of Yavapai County, Arizona.

(SEAL) L. S. Colwell, County Recorder

By Chas R Laing, Deputy Recorder

Notice of Mining Location
LODE CLAIM

To All Whom It May Concern:

This Mining Claim, the name of which is the Jerome Mining Claim, situate on lands belonging to the United States of America, and in which there are valuable mineral deposits, was entered upon and located for the purposes of exploration and purchase by Joe Larson and Chas Sutter both citizens of the United States, the undersigned, on the 24th day of March 1916

The length of this claim is 1500 feet and We claim 150 feet in a Northerly direction and 1350 feet in a Southerly direction from the center of the discovery cut, at which the notice is posted, lengthwise of the claim, together with 300 feet in width of the surface grounds, on each side of the center of said claim. The general course of the lode deposit and premises is from the Northerly to the Southerly

The claim is situated and located in the Verde Mining District, in Yavapai County, in the State of Arizona, about 1 1/2 Miles in a Southeasterly direction from Jerome, being parallel to and adjoins the easterly boundary of the Marion patented claim, also conflicting with the State claim

The surface boundaries of the claim are marked upon the ground as follows: Beginning at A monument of Stone at a point in a Northerly direction 150 feet from the discovery shaft (at which this notice is posted), being in the center of the North end line of said claim; thence N 70 - 55' E 310 feet to a Monument of Stone, being the Northeast corner of said claim; thence S 5 - 13' E 1500 feet to a Monument of Stone, being at the Southeast corner of said claim; thence S 70 - 55' W 310 feet to a Monument of Stone at the center of the South end of said claim; thence S 70 - 55' W 310 feet to a Monument of Stone, being at the Southwest corner of said claim; thence N 5 - 13' W 1500 feet to a Monument of Stone at the Northwest corner of said claim; thence N 70 - 55' E 310 feet to the place of beginning.

All done under the provisions of Chapter Six, of Title XXXII, of the Revised Statutes of the United States, and of an Act of the General Assembly of Arizona, entitled "An Act to Revise and Codify the Laws of the Territory of Arizona," approved March 16, 1901.

Dated and posted on the ground this 24th day of
March, 1916

Joe Larson
Chas Sutter

Filed and recorded at request of Joe Larson, June 19th, A. D. 1916, at 4:32 o'clock P. M., Book 100 of Mines, page 382, Records of Yavapai County, Arizona.

(SEAL) L. S. Colwell, County Recorder

By Chas R Laing, Deputy Recorder

STATE OF ARIZONA)
COUNTY OF YAVAPAI) ; SS

I, EDITH RUFFNER, County Recorder in and for the aforesaid County of Yavapai and State of Arizona, and Custodian of the Records of such Office; DO HEREBY CERTIFY that I have compared the foregoing Copies with, and that the same are full, true and correct Copies of the Original Mining Location Notices of the BABE, STATE and JEROME, Lode Mining Claims, as the same appear of record in Book 100 of Mines at Pages 379, 386 and 382, respectively, of the records of my said Office.

IN WITNESS WHEREOF, I have hereunto set my hand and affixed my Official Seal, this 8th day of October, 1917



Edith Ruffner
COUNTY RECORDER
OF
YAVAPAI COUNTY
ARIZONA

By Lois Butler
Deputy Recorder

RECEIVED
OCT 10 1917
COUNTY CLERK

U. S. SURVEYOR-GENERAL'S FINAL CERTIFICATE ON FIELD NOTES.

Department of the Interior,

OFFICE OF U. S. SURVEYOR-GENERAL,

Phoenix, Arizona,

November 5, 1918

I, U. S. Surveyor-General for District of Arizona,

do hereby certify that the foregoing transcript of the Field Notes, return and approval of the survey GADSDEN COPPER COMPANY, known as the MICA POINT, of the mining claim of MAY, MONSTER, LUCKY STRIKE NO. 1, LUCKY STRIKE NO. 2, LUCKY STRIKE NO. 3, LUCKY STRIKE NO. 4, LUCKY STRIKE NO. 5, LUCKY STRIKE NO. 6, LUCKY STRIKE NO. 7, LUCKY STRIKE NO. 8, LUCKY STRIKE NO. 9, DULUTH, SHATTUCK, C & A, LONDON, SILVER JOHN, SILVER HOBO, KENTUCKY, RICHMOND, COBALT, TEXAS, LITTLE GEM, IRON RUST, BLACK BART, SILICA, STANDARD, BABE, STATE, and JEROME Lodes, situate in VERDE

Mining District, YAVAPAI County, ARIZONA,

6 Unapp'd. 15 N., 3 E., in Sections 23, 24, 25 Township No. 16 N., Range No. 2 E., and 26 & 36

designated as Survey No. 3453, has been correctly copied from the originals on file in this office; that said Field Notes furnish such an accurate description of said mining claim as will, if incorporated into a patent, serve fully to identify the premises, and that such reference is made therein to natural objects or permanent monuments as will perpetuate and fix the locus thereof.

And I further certify that five hundred dollars' worth of labor has been expended or improved for each of improvements made upon said mining claims by claimant or its grantors, and that said improvements consist of 49 cuts, 5 shafts, 32 tunnels, 3 drifts, 2 winzes and 2 crosscuts, total value \$123,657, of which \$32,942 is reserved for other claims named in the foregoing field notes.

Improvement No. 2 on the Lucky Strike No. 9 lode is a common improvement for the benefit and development of the thirty claims of this survey and fourteen other claims, named in the foregoing field notes, and a 1/44 interest therein, value \$2353, is therefore properly credited to each of said claims.

and that no portion of said labor or improvements has been included in the estimate of expenditures upon any other claim.

I further certify that the plat thereof, filed in the U. S. Land Office at Phoenix, Arizona is correct and in conformity with the foregoing Field Notes.

Frank P. Trott

United States Surveyor-General for Arizona.

4-687

SURVEYOR GENERAL'S CERTIFICATE OF APPROVAL OF FIELD NOTES
AND SURVEY OF MINING CLAIM

DEPARTMENT OF THE INTERIOR
OFFICE OF U. S. SURVEYOR GENERAL

Phoenix, Arizona,

November 5., 1918.

I, U. S. Surveyor General for District of Arizona,

do hereby certify that the foregoing and hereto attached Field Notes and Return of the Survey of the

Mining Claim of GADSDEN COPPER COMPANY, known as the MICA POINT, MAY, MONSTER, LUCKY STRIKE NO. 1, LUCKY STRIKE NO. 2, LUCKY STRIKE NO. 3, LUCKY STRIKE NO. 4, LUCKY STRIKE NO. 5, LUCKY STRIKE NO. 6, LUCKY STRIKE NO. 7, LUCKY STRIKE NO. 8, LUCKY STRIKE NO. 9, DULUTH, SHATTUCK, C & A, LONDON, SILVER JOHN, SILVER HOBO, KENTUCKY, RICHMOND, COBALT, TEXAS, LITTLE GEM, IRON RUST, BLACK BART, SILICA, STANDARD, BABE, STATE, and JEROME Lodes

situate in VERDE mining district,

YAVAPAI County, ARIZONA,

6 Unapp'd. 15 N., 3 E.,
in Sections 23, 24, 25, 26 & 36, Township No. 16 N., Range No. 2 E.

, designated as Survey No. 3453

executed by Ralph L. Motz, U. S. Mineral

Surveyor, November 10 - 24, 1917, under my instructions dated

November 6, 1917, have been critically examined and the necessary cor-

rections and explanations made, and the said Field Notes and Return, and the Survey they describe,

are hereby approved. The certified copy of the location certificate filed by the applicant for survey is

on file in this office and a true copy of said certified copy of said location certificate is included and made

a part of the transcript of the field notes.



U. S. Surveyor General for Arizona.

REPORT ON MINERAL SURVEY NO. 3453

with reference to discrepancies with

MINERAL SURVEY NO. 3776

M

C.
1442.8
617.95
617.10
616.60

- Line 3-4 Silver John lode 1441.76 ft. instead of 1446.5 ft.
- Line 4-1 Silver John lode 616.96 ft. instead of 618.4 ft.
- Line 4-1 Silver Hobo lode 617.10 ft. instead of 617.7 ft. *X*
- Line 4-1 Kentucky lode 616.08 ft. instead of 617.7 ft. *X*

2° 05' 11.5"
S 87° 13' 2"
472.2

Tie from Cor. No. 1 Kentucky lode to Cor. Secs. 25 and 36, T. 15 N. R. 2 E. N. 2°-11'-30"W. 262.4 ft. instead of N. 2°-09' W. 263.8 ft. (note this appears 263.5 ft. instead of 263.8 in U.S. Surveyor General's letter of Dec. 1, 1921.) *X*

Tie from Cor. No. 1 Silver John to Cor. of secs. 6 and 31 T. 15 N. R. 16 N. R. 3 E. S. 87°-10'E. 472.14 ft. instead of S. 87°-07'E. 472.6 ft. *X*

J. William Waara
U. S. Mineral Surveyor

Mar. 25, 1922.

I, J. William Waara, U.S. Mineral Surveyor for the District of Arizona, first being duly sworn, depose and say: That I was employed by Mr. Ralph L. Motz, U.S. Mineral Surveyor of Bisbee Arizona, to survey and report on the lines mentioned herein: that the survey was made between March 21st and March 25, 1922; and that the above report is true and correct.

J. William Waara
U. S. Mineral Surveyor

State of Arizona)
County of Yavapai) ss

Subscribed and sworn to by said J. William Waara before me, a Notary Public in and for the County of Yavapai, State of Arizona, this *27* day of March, 1922. A. D.

Shoun
Notary Public

My commission expires
Feb 21 1924