

Plotted SEP 3-1919

JAN 7 1919

MINERAL SURVEY No. 3524

LOT No. ....

Arizona Land District.

FIELD NOTES

OF THE SURVEY OF THE MINING CLAIM OF

G. A. Walker

Leadville, Leadville No 2, Martin, Divisor  
Wedge, Cherokee Strip, Agricola, Monte Vista Extension & Monte Vista  
Lodes  
California Mining District,  
Cochise County, Arizona

Sections 19-24, Township 17 S., Ranges 30-31 E.

Surveyed under instructions dated June 18, 1918

by John A. Rockefeller  
U. S. Mineral Surveyor.

Claim located <sup>location</sup> See Notices, 19

Survey commenced June 27, 1918

Survey completed July 20, 1918

Address of claimant Paradise Ariz

MINERAL SURVEY NO. 3524

Claims	M & B Desc.	Improvements	Loc. Notices
	Pg.	Pg.	Red Pg.
Agricola	13	21	11
Cherokee Strip	10	21	10
Divisor	6	21	8
Leadville	1	18	1
Leadville No. 2	3	19	3
Martin	4	20	5
Monte Vista	16	22	13
Monte Vista Extension	14	22	12
Wedge	8	21	9



SURVEY NO.3524.

LEADVILLE LODGE.

Beginning at Cor. No.1; set a juniper post 4 ft. long  
 5 ins. diam. 10 ins. in the ground to hard pan, in a  
 mound of stone, scribed N E C -L and as it is also Cor.  
 No.1 Martin lode of this survey also scribe N W C -M and  
 1-1-3524.

Whence: Cor. of location a post in a mound of stone bears  
 S.52°40'E. 40.3 ft.

The one quarter corner bet. secs. 19-24 Tp.17 S.Rs.30-31  
 E. G & S R M bears S.40°57'30"W. 186.8 ft.

U.S.Mineral Monument No.1 of California Mining District  
 bears N.36°37'30"E. 6152.7 ft.

X B T 1-1-3524 scribed on a blaze on an oak tree 7 ins.  
 diam. bears S.8°52'W. 49.65 ft.

Feet Whence S.37°44'W. Va.13°40'E.

200.16 Intersect line bet. secs. 19-24 at S.0°09'W. 17.23 ft.  
 from  $\frac{1}{4}$  Cor. and N.0°09'E. 2637.17 ft. from Cor. secs.

19-24-25-30.

300.00 Raise a monument of stone 4 ft. base 3 ft. high for E.  
 Center End, whence location a stone monument bears S.  
 52°40'E. 43 ft.

600.00 To Cor. No.2; set a juniper post 3.8 ft. long 5 ins. diam.  
 10 ins. in ground to hard pan, in a mound of stone scribed  
 S E C-L and as it is the S.W. Cor.(No.4) Martin lode of  
 this survey also scribed S W C-M 2-4-3524.

Whence: Cor. of location a mound of stone bears S.49°08'E.  
 45.3 ft.

X B T 2-4-3524 scribed on a blaze on a juniper tree 5 ins.  
 diam. bears S.45°30'E. 30.54 ft.

X B R 2-4-3524 chiseled on a limestone exposing 18x10x4  
 ins. bears S.16°50'W. 30.65 ft.

Thence N.49°08'W. Va. 13°35'E.

814.8 Point whence S. Center Side of location a small oak tree  
 cut off about 4 ft. above ground and blazed bears S.40°46'  
 W. 24.4 ft.

1500. To Cor. No.3, identical with location also with Cor. No.2



Leadville No.2 lode of this survey, a monument of stone.

Set a juniper post 4 1/2 ft. long 6 ins. diam. 14 ins. in ground to hard pan, in a mound of stone.

As this Cor. is also made an angle Corner (No.5) of Monte-vista lode of this survey scribe post S W C-L S E C-L2

Δ M V and 3-2-5-3524.

Whence: X B T-3-2-5-3524 scribed on a blaze on a juniper stump 9 ins. diam. bears S.1°25'E. 23.35 ft.

X B T 3-2-5-3524 scribed on a blaze of a juniper tree 6 ins. diam. bears S.75°05'W. 19.1 ft.

Thence N.37°44'E. Va. 13°30'E.

300. West Center End monument also East Center End of Leadville No.2 lode of this survey identical with location a stone monument increased to 4 ft. base 3 ft. high.

579.88 Intersect line 2-3 Silver Gulch lode Survey No.2070 at N.67°00'W. 928.94 ft. from Cor. No.2 and S.67°00'E. ~~574.16 ft. from Cor. No.3.~~

600. To Cor. No.4 which is also Cor. No.1 Leadville No.2 lode of this survey. Set a juniper post 4 ft. long 5 ins. diam. 8 ins. in the ground to hard pan, in a mound of stone scribed N W C-L N E C-L2 4-1-3524.

Whence: Cor. of location bears N.37°44'E. 46.2 ft. a monument of stone.

X B T 4-1-3524 scribed on a blaze on a juniper tree 8 ins. diam. bears N.23°50'W. 38.95 ft.

X B T 4-1-3524 scribed on a blaze on an oak tree 7 ins. diam. bears N.82°27'E. 49.0 ft.

Thence S.45°58'E. Va. 13°35'E.

54.22 Intersect line 2-3 Silver Gulch lode Sur. No.2070 at N.67°00'W. 873.22 ft. from Cor. No.2 and S.67°00'E. ~~629.88 ft. from Cor. No.3.~~

792.85 To Cor. No.5 the N. Center Side of location which is also the S.W. Cor.(No.1) of the Divisor lode of this survey, identical with location, a post in a mound of stone.

As post is not well set reset same.

A pine post 4 1/2 ft. long 8 ins. diam. set 14 ins. in the



ground to hard pan, in a mound of stone, scribed N C S-L  
S W C-D 5-1-3524.

Whence: X B T 5-1-3524 scribed on a blaze on a juniper  
stump 24 ins. diam. bears N.15°16'W. 18.1 ft.

X B T 5-1-3524 scribed on a blaze on an oak tree 6 ins  
diam. bears S.74°56'E. 45.8 ft.

Thence S.52°40'E. Va. 13°30'E.

559.77 Intersect line bet. secs. 19-24 Tp.17 S. Rs.30-31 E. at  
N.0°48'E. 232.0 ft. from  $\frac{1}{4}$  sec. cor. and S.0°48'W  
2431.8 ft. from the Cor. of secs. 13-18-19-24.

709.70 To Cor. No.1 the place of beginning.

LEADVILLE NO.2 LODE

Beginning at Cor. No.1 identical with Cor. No.4  
Leadville lode ~~is~~ of this survey, previously described.

Whence: The Cor. of location a stone monument bears N.  
37°44'E. 46.2 ft.

U.S. Mineral Monument No.1 bears N.50°32'E. 6224.0 ft.

The  $\frac{1}{4}$  Cor. bet. sec. 19-24 Tp. 17 S. Rs. 30-31 E. bears  
S.42°02'E. 1511.35 ft.

Thence S.37°44'W. Va. 13°35'E.

20.12 Intersect line 2-3 Silver Gulch lode Sur. No.2070 at  
~~N.67°00'W. 928.94 ft. from Cor. No.2 and S.67°00'E.~~  
574.16 ft. from Cor. No.3.

300.00 E. Center End monument identical with location and ~~is~~  
*W. Center End monument Leadville lode of this survey*  
~~previously~~ previously described.

600.00 To Cor. No.2 identical with location and with Cor. No.3  
Leadville lode of this survey and Cor. No.5 Montevista  
lode of this survey, previously described.

Thence N.56°23'W. Va. 13°30'E.

698.4 Point whence S.58°30'W. 1.7 ft. stone monument S. Center  
Side location.

1165.0 Stone monument N.W. Cbr. location Montevista lode of  
this survey.

1376.1 To Cor. No.3; Set a juniper post 4 ft. long 7 ins. diam.  
18 ins. in the ground, in a mound of stone, scribed  
S W C-L2 3-3524.



- Whence: Cor. of location a stone monument bears N.59°24' W. 125.5 ft.
  - X B T 3-3524 scribed on a blaze on an oak tree 14 ins. diam. bears N.38°03'E. 18.7 ft.
  - X B T 3-3524 scribed on a blaze on an oak tree 16 ins. diam. the southerly of two on same stump bears N.76°55'W. 75.46 ft.
  - This bearing tree is across a broad wash from corner.
  - A post in a mound of stone bears S.69°30'E. 104.1 ft. Thence N.37°44'E. Va. 13°35'E.
  - 300.00 W. Center End; Raise a monument of stone 4 ft. base 3 ft. high.
  - Whence: Location W. C. End, a post bears N.48°00'W. 44 ft.
  - 600.00 To Cor. No.4 identical with location, an oak post or stump set a juniper post 4 ft. long 5 ins. diam. 14 ins. in ground to hard pan, in a mound of stone, scribed N W C-L2 4-3524.
  - Whence: X B T 4-3524 scribed on a blaze on an oak tree 6 ins. diam. bears N.86°45'W. 3.65 ft.
  - X B T 4-3524 scribed on a blaze on an oak tree 10 ins. diam. bears N.57°25'E. 20.3 ft.
  - Thence S.56°23'E. Va. 13°35'E.
  - 554.30 Point whence N.47°37'E. 32.7<sup>feet</sup> N. Center Side location a post in mound of stone.
  - 768.99 Intersect line 3-4 Silver Gulch lode Sur. No.2070 at N.15°26'E. 132.48 ft. from Cor. No.3.
  - 1376.10 To Cor. No.1 the place of beginning.
- MARTIN LODE**
- Beginning at Cor. No.1, identical with Cor. No.1
  - Leadville lode of this survey, previously described.
  - Whence: Corner of location a stone monument bears N.52°40' W. 10.5 ft. The 1/4 Cor. bet. Sets. 19-24, T.17S., R.30-31 E., brs. S.40°57'30" W. 186.8 ft. U.S.M.M. No.1 brs. N.36°37'30"E. 6152.7 ft. Thence S.52°40'E. Va. 13°14'E.
  - 416. Center of road bears northerly and southerly.
  - 438.7 Top of post in S.W. Cor. barbed wire fence.
  - 512.1 S.E. Cor. same fence.



- 577.6 A barbed wire fence bears N. Easterly and S. Westerly.
- 676.3 A barbed wire fence bears Northerly and Southerly.
688. Enter wash of Turkey Creek course Northerly.
780. Leave wash of Turkey Creek.
- 796.7 A barbed wire fence bears Northerly and Southerly.
- 840.7 S.W. Cor. of a house.
1500. To Cor. No.2; Set a juniper post 4 ft. long 5 ins. diam. 10 ins. in the ground to hard pan, in a mound of stone, scribed N E C-M 2-3524.  
Whence: Cor. of location a stake in a mound of stone bears S.52°40'E. 41.9  
X B T 2-3524 scribed on a blaze on a juniper tree 18 ins. diam. bears S.82°48'E. 49.22 ft.  
X B R 2-3524 chiseled on a limestone bed rock in a reef bears S.35°40'W. 5.4 ft.  
Thence S.37°44'W. Va. 13°50'E.
- 300.00 Raise a monument of stone 4 ft. base 3 ft. high for E. Center End.  
Whence: Monument of location bears S.52°40'E. 43.8 ft.
- 600.00 To Cor. No.3; Set a juniper post 4 ft. long 7 ins. diam. 3 ins. in the ground to limestone bed rock, in a mound of stone, scribed S E C-M.3-3524.  
Whence: Cor. of location a post in a mound of stone bears S.51°10'E. 46.0 ft.  
X B R 3-3524 chiseled on a limestone reef bears S.78°15' W. 8.9 ft.  
X B R 3-3524 chiseled on a limestone reef bears N.23°55' W. 12.05 ft.  
Thence N.52°40'W. Va. 13°40'E.
- 263.0 Intersect Southerly side of a goat corral irregular in shape.
- 323.9 Intersect Northerly side of same corral.
- 421.0 Enter wash of Turkey Creek course Northerly.
- 469.0 Leave wash of Turkey Creek.
- 489.6 Barbed wire fence bears Northerly and Southerly.
- 771.8 Barbed wire fence bears northerly and Southerly.



- 779.0 Center of road bears Northerly and Southerly.
  - 1160.3 ~~Stone monument.~~ Cor. Nos. 1-1 of Monte Vista Extension and Cherokee Strip lodes, respectively, of this survey.
  - 1193.9 Intersect line bet. secs. 19-24 Tp. 17 S. Rs. 30-31 E. at S.0°09'W. 519.08 ft. from  $\frac{1}{4}$  sec. Cor. and N.0°09'E. 2135.32 ft. from Cor. of secs. 19-24-25-30.
  - 1500.00 To Cor. No. 3 identical with Cor. No. 2 Leadville lode of this survey previously described.  
Whence: Cor. of location a stone monument bears N.52°40' W. 6.5 ft.  
Thence N.37°44'E. Va. 13°35'E.
  - 300. W. Center End <sup>monument, identical with E. Center End</sup> Leadville lode of this survey, previously described.  
Whence: N. Center End of location a monument of stone bears N.51°15'W. 15.5 ft.
  - 399.84 Intersect line between secs. 19-24 Tp. 17 S. Rs. 30-31 E. at S.0°09'W. 17.33 ft. from  $\frac{1}{4}$  sec. Cor. and N.0°09'E. 2637.17 ft. from Cor. of secs. 19-24-25-30.
  - 600.0 To Cor. No. 1 the place of beginning.
- DIVISOR LODE
- Beginning at Cor. No. 1 the S.W. Cor. of location identical with Cor. No. 5 Leadville lode of this survey, previously described.  
Whence: The  $\frac{1}{4}$  Cor. bet. secs. 19-24 Tp. 17 S. Rs. 30-31 E. bears S.37°42'30"E. 723.3 ft.  
Thence N.37°20'E. Va. 13°30'E.
  - 273.63 Intersect line 2-3 Silver Gulch lode Sur. No. 2070 at N.67°00'W. 116.06 ft. from Cor. No. 3.
  - 300.0 W. Center End identical with location, a post in a mound of stone, scribe post W C E-D 3524.
  - 583.5 Intersect line 1-2 Silver Gulch lode Sur. No. 2070 which is also line 1-2 of Wedge lode of this survey at S.15°32' W. 297.2 ft. from Cor. No. 1 of the Silver Gulch lode and Cor. No. 2 of the Wedge lode and N.15°32'E. 302.8 ft. from Cor. No. 2 of the Silver Gulch lode and Cor. No. 1 of Wedge lode.
  - 600.0 To Cor. No. 2 identical with location, a depression in ground where evidently post had stood in a ring of stones



- Set a juniper post 4 ft. long 6 ins. diam. 9 ins. in the ground to hard pan in a mound of stone, scribed N W C-D 2 -3524.
- Whence: U.S. Mineral Monument No.1 of California Mining District bears N.43°50'E. 5588.3
- X B T 2-3524 chiseled on a blaze on a juniper tree 8 ins. diam. bears N.37°49'E. 24.8 ft.
- X B T 2-3524 chiseled on a blaze on a juniper tree 6 ins. diam. bears N.82°36'W. 11.7 ft.
- Thence S.52°40'E. Va. 13°35'E.
- 115.3 Intersect line bet. secs. 19-24 Tp. 17 S. Rs. 30-31 E. at N.0°48'E. 9786.5 ft. from the  $\frac{1}{4}$  Cor. and S.0°48'W. 1685.15 ft. from Cor. of secs. 13-18-19-24.
- 856.61 Intersect line 1-4 Wedge lode, this survey, 5.74°28'E. 801.48 ft. from Cor. No.1.
- 870.0 Enter wash of Turkey Creek course Northerly.
- 911.0 Leave wash of Turkey Creek.
- 994.5 Intersect barbed wire fence 7.2 ft. N. Easterly from S.W. Corner.
- 1111.1 Intersect S. Easterly line of same fence.
- 1500.0 To Cor. No.3; Set a juniper post 4 ft. long 5 ins. diam. 10 ins. in ground to hard pan in a mound of stone scribed N E C-D 3-3524.
- Whence: Cor. of location a stone monument bears S.72°50'E. 70.0 ft.
- X B T 3-3524 scribed on a blaze on a juniper tree 5 ins. diam. bears N.86°40'W. 6.05 ft.
- X B T 3-3524 scribed on a blaze on a juniper tree 6 ins. diam. bears South 13.6 ft.
- Thence S.37°20'W. Va.13°40'E.
- 149.0 Intersect N. side of a partially round picket corral.
- 189.6 Intersect S. side same corral.
- 300.0 E. Center End identical with location, rocks more or less scattered.
- Raise a monument of stone 4 ft. base 3 ft. high.
- 600.0 To Cor. No.4; Set a juniper post 4 $\frac{1}{2}$  ft. long 8 ins. diam. 12 ins. in the ground to hard pan, in a mound of stone, scribed S E C-D 4-3524.



Whence: Cor. of location, a stone monument bears S.1°15' E. 20.0 ft.

X B T 4-3524 scribed on a blaze on a sycamore tree of two stems 5 ft. diam. bears N.16°20'E. 19.4 ft.

X B T 4-3524 scribed on a blaze on a sycamore tree of two stems, the westerly stem 24 ins. diam. bears S.7°24'W. 55.35 ft.

Thence N.52°40'W. Va.13°50'E.

10.3 Enter wash of Turkey Creek course Northerly.

102.3 Leave wash of Turkey Creek.

114.0 Barbed wire fence bears Northerly and Southerly.

212.7 Barbed wire fence bears Northerly and Southerly.

278.2 S.E. Cor. of barbed wire fence

351.6 Top of post in S.W. Cbr. of barbed wire fence.

374.3 Center of road bears ~~N. Easterly~~ <sup>Northerly</sup> and ~~S. Westerly~~ <sup>Southerly</sup>.

790.3 Cor. No.1 of Martin lode and Cor. No.1 of Leadville lode of this survey and previously described.

940.23 Intersect line bet. secs. 19-24 Tp.17 S.Rs.30-31 E. at N.0°48'E. 232. ft. from  $\frac{1}{4}$  Cor. and S.0°48'W. 2431.8 ft. from cor. secs. 13-18-19-24.

1500. To Cor. No.1 the place of beginning.

**WEDGE LODGE**

Beginning at Cor. No.1 identical with location and with Cbr. No.2 Silver Gulch lode Sur. No.2070, a mound of stone in center of which hole where post had evidently stood. Set a juniper post 5 ft. long 5 ins. diam. 9 ins. in the ground to hard pan, in a mound of stone scribed S W ~~W~~ 1-3524.

Whence; X B T 1-3524 scribed on a blaze on an oak tree 6 ins. diam. bears S.43°00'W. 3.7 ft.

X B T 1-3524 scribed on a blaze on a juniper tree 7 ins. diam. bears N.38°18'E. 13.6 ft.

The  $\frac{1}{4}$  sec. cor. bet. secs. 19-24 Tp.17 S.Rs.30-31 E. bears S.12°48'30"E. 762.65 ft.

Thence N.15°32'E. Va. 13°35'E.

300.0W. Center End identical with location and with E. Center



- End Silver Gulch lode Sur. No.2070, a mound of stone.
- Rebuild and raise a monument of stone, 4 ft. base 3 ft. high.
- 302.8 Intersect line 1-2 Divisor lode of this survey at ~~N.37°20' E. 583.5 ft. from Cor. No.1~~ and S.37°20'W. 16.5 ft. from Cor. No.2.
- 426.8 A stone monument.
- 485.4 Center of road bears Westerly and Easterly.  
*True point for*  
Cor. No.2 is identical with location and with Cor. No.1
- Silver Gulch lode Sur. No.2070, an oak post in a mound of stone, scribed 1-2070 S G L.  
The post is not suitable for additional scribing hence at
- 599.2 Establish a witness corner <sup>*for Cor. No.2*</sup>. Set a juniper post 4½ ft. long 5 ins. diam. 10 ins. in the ground to hard pan in a mound of stone, scribed W C to N W C- W 2-3524.
- 600. To true <sup>*point for*</sup> corner <sup>*1/2*</sup> described above  
Whence: X B T 2-3524 scribed on a blaze on an oak tree 8 ins. diam. bears N.46°03'E. 9.7 ft.  
X B T 2-3524 scribed on a bla ze on a juniper tree 6 ina diam. bears S.12°12'W. 47.85 ft.  
This corner is on the Southerly bank of a broad wash.  
Thence S.74°28'E. Va. 13°40'E.
- 27.76 Intersect line bet. secs. 19-24 Tp.17 S.Rs.30-31 E. at N.0°48'E. 1314.4 ft. from ¼ sec. cor. and S.0°48'W. 1349.4 ft. from the Cor. of secs. 13-18-19-24.
- 673.5 Intersect side of building, 56.8 ft. Easterly and Westerly by 40.2 ft. fronting the East, at 15.7 ft. Westerly from the N.E. Corner.
- 689.2 Intersect front of same building Southerly 1.05 ft. from N.E. Corner.
- 711.5 Center of road bears Southerly and Northerly.
- 875.0 Enter wash of Turkey Creek course Northerly.
- 925.0 Leave wash of Turkey Creek.
- 933.2 To Cor. No.3 identical with location, a mound of stone (badly scattered). Set a juniper post 4½ ft. long 5 ins. diam. 18 ins. in the ground in a mound of stone, scribed N E C-W 3-3524.



Whence: U.S. Mineral Monument No.1 of California District bears N.35°55'E. 4947.85 ft.

X B T 3-3524 scribed on a blaze on an oak tree 8 ins. diam. bears S.75°38'E. 12.6 ft.

X B T 3-3524 scribed on a blaze on a walnut tree 12 ins. diam. bears S.34°50'W. 31.15'ft.

The S.W. Cor. of the branch County jail a stone structure bears S.75°10'E. 56.24 ft.

Thence S.15°32'W. Va. 13°30'E.

300. E. Center End a stone monument identical with location.

600. To Cor. No.4, identical with location, scattered stones monument down.

Set a juniper post 4½ ft. long 6 ins. diam. 18 ins. in the ground in a mound of stone scribed S E C-W 4-3524.

Whence: X B T 4-3524 scribed on a blaze on an oak tree 14 ins. diam. bears S.64°17'W. 22.35 ft.

X B T 4-3524 scribed on a blaze on an oak tree 10 ins. diam. bears N.46°16'W. 30.3 ft.

Thence N.74°28'W. Va. 13°30'E.

76.0 Enter wash of Turkey Creek course Northerly.

118.0 Leave wash of Turkey Creek.

131.72 Intersect line 2-3 Divisor lode of this survey S.52°40'E. 856.61 ft. from Cor. No.2 and N.52°40'W. 643.39 ft. from Cor. No.3.

747.61 Intersect line bet. secs. 19-24 Tp.17 S.Rs.30-31 E. at N.0°48'E. 694.0 ft. from the ¼ sec. Cor. and S.0°48'W. 1969.8 ft. from the Cor. of secs. 13-18-19-24.

933.2 To Cor. No.1 the place of beginning.

CHEROKEE STRIP LODE.

Beginning at Cor. No.1, identical with location and with Cor. No.1 Monte Vista Extension lode of this survey a monument of stone.

Set a juniper post 4 ft. long 6 ins. diam. 2 ins. in the ground to the large root of an immense juniper tree, in a mound of stone, scribed N W C-C S N E C-M V E 1-3524.

Whence: The ¼ sec. cor. bet. secs. 19-24 Tp.17 S.Rs.30-31



E. bears N.2°42'W. 540.1 ft.  
 U.S. Mineral Monument No.1 of California District bears  
 N.33°50'30"E. 6764.75 ft.  
 Cor. No.2 Leadville and No.4 Martin lodes of this survey  
 bears N.52°40'W. 339.8 ft.  
 X B T 1-3524 scribed on a juniper tree 24 ins. diam.  
 bears N.27°00'E. 1.15 ft.  
 X B T 1-3524 scribed on a blaze on a juniper tree 18 ins.  
 diam. the southerly of two on same stump bears N.69°01'  
 W. 80.05 ft.  
 Thence S.52°40'E. Va.13°35'E.

381.2 Center of road bears Northerly and Southerly.  
 388.4 Barbed wire fence bears Northerly and Southerly.  
 670.6 Barbed wire fence bears Northerly and Southerly.  
 691.2 Enter wash of Turkey Creek, course Northerly.  
 739.2 Leave wash of Turkey Creek.  
 836.3 Intersect N. side of goat corral.  
 897.2 Intersect S. side of same corral.  
 1160.2 Cor. No.3 Martin lode of this survey.  
 1500. To Cor. No.2. Set a juniper post 4 ft. long 6 ins.  
 diam. 10 ins. in ground to hard pan, in a mound of stone  
 scribed N E C-C S 2-3524.  
 Whence: Cor. of location a mound of stone bears N.40°00'  
 E. 39.5 ft.  
 X B T 2-3524 scribed on a blaze on a juniper tree 12 ins  
 diam. bears S.61°11'E. 32.3 ft.  
 X B T 2-3524 scribed on a blaze on a n oak tree 9 ins.  
 diam. bears S.10°10'W. 21.92 ft.  
 Thence S.40°00'W. Va. 13°35'E.

134.5 E. Center End: Raise a monument of stone 4 ft. base 3 ft.  
 high.  
 Whence: E. Center End location, scattered rocks bears  
 S. 52°40'E. 6 ft.

205.7 To Cor. No.3, identical with Cor. No.2 Agricola lode  
 of this survey. Set a juniper post 4 ft. long 5 ins.  
 diam. 8 ins. in the ground to hard pan in a mound of  
 stone scribed S E C-C S N E C-A 3-2-3524.



- Whence: Cbr. of location a stone monument bears S.52°40' E. 30 ft.
- X B T 3-2-3524 scribed on a blaze on an oak tree 20 ins. diam. bears S.44°30'E. 4.1 ft.
- X B T 3-2-35 24 scribed on a blaze on a juniper tree 30 ins. diam. bears N.79°30'W. 30.8 ft.
- Thence N.52°40'W. Va. 13°45'E.
670. Enter wash of Turkey Creek course Northerly.
723. Leave wash of Turkey Creek.
- 910.4 Intersect barbed wire fence course Easterly and Westerly 70 ft. from S.W. Cor.
- 989.8 Intersect barbed wire fence course Northerly and Southerly 35 ft. from S.W. Cor.
1009. Center of road bears Northerly and Southerly.
- 1368.25 Intersect line bet. secs. 19-24 Tp.17 S.Rs.30-31 E. at S.0°09'W. 777.0 ft. from  $\frac{1}{4}$  sec. cor. and N.0°09'E. 1877.4 ft. from cor. of secs. 19-24-25-30.
1500. To Cor. No.4 identical with location and with Cor. No. 1 Agricola lode of this survey, a mound of stone. Set a juniper post 4 ft. long 5 ins. diam. 9 ins. in ground in a mound of stone, scribed S W C-CS N W C-A 4-1-3524.
- Whence: X B T 4-1-3524 scribed on a blaze on a juniper tree 9 ins. diam. bears S.31°00'E. 3 .0 ft.
- X B T 4-1-3524 scribed on a blaze on a juniper tree 7 ins. diam. bears N.62°47'W. 34.85 ft.
- Thence N.40°00'E. Va. 13°30'E.
- 71.2 W. Center End: Raise a monument of stone 4 ft. base 3 ft. high.
- Whence: W. Center End location a stone monument bears N.15°10'W. 14.0 ft.
- 163.8 Intersect line bet. secs. 19-24 Tp.17 S. Rs. 30-31 E. at S.0°09'W. 571.6 ft. from  $\frac{1}{4}$  sec. cor. and N.0°09'E. 2082.8 ft. from cor. of secs. 19-24-25-30.
- 205.7 To Cor. No.1 the place of beginning.



X B T 3-3524 scribed on a blaze on a oak tree 14 ins. diam. bears S.69°40'W. 7.15 ft.  
AGRICOLA. LODE.

Begining at Cor. No.1 identical with location and with Cor. No.4 of Cherokee Strip lode of this survey, previously described.

Whence: The 1/4 sec. cor. bet. secs. 19-24 Tp.17 S.Rs.30-31 E. bears N.8°42'30"E. 705.2 ft.

U.S. Mineral Monument No.1 of California District bears N.34°01'30"E. 6969.45 ft.

Thence S.52°40'E. Va. 13°30'E.

131.75 Intersect line bet. secs. 19-24 Tp.17 S.Rs.30-31 E. at S.0°09'W. 777.0 ft. from 1/4 sec. cor. and N.0°09'W.E. 1877.4 ft. from cor. of secs. 19-24-25-30.

491.0 Center of road bears Northerly and Southerly.

510.2 Intersect barbed wire fence at Northerly 35 ft. from cor.

589.6 Intersect barbed wire fence at Easterly 70 ft. from cor.

778.0 Enter wash of Turkey Creek course Northerly.

830. Leave wash of Turkey Creek.

1500. To Cor. No.2 identical with Cor. No.3 Cherokee Strip lode of this survey previously described.

Thence S.40°00'W. Va. 13°45'E.

300.0 E. Center End: Raise a monument of stone 4 ft. base 3 ft. high.

Whence: E. Center End location, a mound of rocks in fork a t base of a tree bears S.59°20'E. 77.0 ft.

600.0 To Cor. No.3; Set a juniper post 4 1/2 ft. long 5 ins. diam. 10 ins. in the ground to hard pan in a mound of stones, scribed S E C-A 3-3524.

Whence: Cor. of loca tion a stake in a circle of rocks bears S.51°50'E. 117.1 ft.

X B T 3-3524 scribed on a blaze on a n oak tree 14 ins. diam. bears S.69°40'W. 7.15 ft.

X B R 3-3524 chiseled on a limestone exposing 14x14x14 # ins. bears N.49°26'E. 14 .4 ft.

Thence N.52°40'W. Va. 13°55'E.

48.0 Center of wash 15 ft. wide course N.Westerly.

450. Enter wash Turkey Creek course Northerly.



528. Leave wash Turkey Creek.
748. Center of road bears Northerly and Southerly.  
 885.69 *Intersect line bet. Sec's. 19-24 Tp 17 S, R's 30-31 E at 50°09' N.*  
 1198.9 *2029.28 ft. from 1/4 sec. cor. and N 0°09' E 1125.72 ft. from cor. Sec's. 19-24-25-30*  
 A stone monument. *(1529.28) 1125.12*
1500. To Cor. No. 4; Set a juniper post  $4\frac{1}{2}$  ft; long 8 ins. diam.  
 10 ins. in ground in a mound of stone, scribed S W C-A  
 4 -3524.
- Whence: Monument of location. A stake in a mound of stone  
 bears S.80°15'W. 53.0 ft.
- X B T 4-3524 scribed on a blaze on a n oak tree 12 ins.  
 diam. the westerly of two on same stem bears N.15°25'W.  
 21.4 ft.
- X B T 4 -3524 scribed on a blaze on a juniper tree bears  
 S.80°25'E. 29.4 ft.
- A stone monument bears S.26°15'E. 14 .7 ft.
- Thence N.40°00'E. Va. 13°35'E.
300. W. Center End identical with location, a mound of stone  
 at the base of a small oak tree blazed.  
 Rebuild monument 4 ft. base 3 ft. high.
600. To Cor. No. 1 the place of beginning.
- MONTE VISTA EXTENSION LODE
- Beginning at Cor. No. 1 identical with location and  
 with Cor. No. 1 Cherokee Strip lode of this survey pre-  
 viously described. Whence: *The 1/4 Sec. cor. bet. Secs 19-24 Tp 17 S, R's 30-31 E*  
*br's N 2°42' W 540.10*  
*U.S. Min. Mt. No. 1 California Dist. br's N 33°50' 30" E 6764.75 ft.*  
 Thence S.40°00'W. Va. 13°35'E.
- 41.9 Intersect line bet. secs. 19-24 Tp. 17 S. Rs. 30-31 E. at  
 S.0°09'W 571.6 ft. from  $\frac{1}{4}$  sec cor. and N.0°09'E.  
 2082.8 ft. from cor. of secs. 19-24-25-30.
- 134.5 W. Center End Cherokee Strip lode, previously described,  
 of this survey.
- 205.7 Cor. No. 4 Cherokee Strip lode and No. 1 Agricola lode  
 both of this survey, previously described.
- 275.0 E. Center End; Raise a monument of stone 4 ft. base 3 ft.  
 high.
- Whence: E. Center End of location, *a stone monument* bears S.67°45'E. 53.5 ft
- 505.7 W. Center End Agricola lode of this sur. previously des-  
 cribed.



- 575.0 To Cor. No.2; Set a juniper post  $4\frac{1}{2}$  ft. long 6 ins. diam. 10 ins. in the ground to hard pan in a mound of stone, scribed S E C-M V E 2-3524.  
 Whence: Cor. of location a stone monument bears S.  $5^{\circ}20'$  W. 63.2 ft.  
 X B T 2-3524 scribed on a blaze on an oak tree 8 ins. diam. bears N.  $61^{\circ}13'$  W. 22.4 ft.  
 X B T 2-3524 scribed on a blaze on an oak tree 10 ins. diam. S.  $26^{\circ}38'$  W. 41.45 ft.  
 Thence N.  $49^{\circ}56'$  W. Va.  $13^{\circ}30'$  E.
- 1499.5 To Cor. No.3; Set a juniper post 4 ft. long 6 ins. diam. 9 ins. in the ground to hard pan in a mound of stone scribed S W C-M V E 3-3524.  
 Whence: Cor. of location a stone monument bears N.  $81^{\circ}30'$  W. 72.9 ft.  
 X B T 3-3524 scribed on a blaze on a juniper tree 24 ins. diam. bears S.  $53^{\circ}30'$  W. 94.6 ft.  
 X B T 3-3524 scribed on a blaze on a juniper tree 6 ins. diam. bears N.  $67^{\circ}44'$  W. 42.07 ft.  
 Thence N.  $40^{\circ}00'$  E. Va.  $13^{\circ}30'$  E.
300. W. Center End: Raise a monument of stone 4 ft. base 3 ft. high.  
 Whence: W. Center End of location a squared cedar stump 5 ft. high 5 ins. diam. surrounded by stones bears N.  $60^{\circ}57'$  W. 62.1 ft.
- .575.0. To Cor. No.4 also Cor. No.1 Montevista lode of this survey: Set a juniper post 4 ft. long 5 ins. diam. 12 ins. in ground to hard pan in a mound of stone scribed N W C-M V E N E C-M V 4-1-3524.  
 Whence: Cor. of location a stone monument bears N.  $40^{\circ}00'$  E. 22.5 ft.  
 X B T 4-1-3524 scribed on a blaze on a pinon tree 6 ins. diam. bears S.  $17^{\circ}58'$  W. 27.75 ft.  
 X B T 4-1-3524 scribed on a blaze on a pinon tree 7 ins. diam. bears S.  $69^{\circ}38'$  W. 40.01 ft.  
 Cor. 3 Leadville lode Cor. 2 Leadville No.2 lode of this survey, previously described, bears N.  $49^{\circ}08'$  W. 339.8 ft.  
 Thence S.  $49^{\circ}56'$  E. Va.  $13^{\circ}35'$  E.
- 1159.43 Intersect line 1-2 Leadville lode of this survey at N.  $37^{\circ}44'$  E. 16.22 ft. from Cor. Nos 2.-4. and line 4-1 Martin



1464.5 Intersect line bet. secs. 19-24 Tp.17 S.Rs.30-31 E. at  
 S.0°09'W. 517.0 ft. from 1/4 sec. cor. and N.0°09'E. 2137.4  
 ft. from cor. secs. 19-24-25-30.  
 1499.5  
 149.95 To Cor. No.1 the place of beginning.

MONTEVISTA LODE.

Beginning at Cor. No.1, identical with Cor. No. 4  
 Monte Vista Extension lode of this survey previously described.

Whence: Cor. of location a stone monument bears N.40°00'  
 E. 53.5 ft.

The 1/4 Cor. bet. secs. 19-24 Tp.17 S.Rs.30-31 E. bears  
 S.69°13'30"E. 1200.4 ft.

U.S.M.M. No.1 California District bears N.46°34'E. 6768.2  
 ft.

Thence S.40°00'W. 107.34 ft. Va. 13°35'E.

101.85 E. Center End; Raise a monument of stone 4 ft. base 3 ft.  
 high.

Whence: E. Center End of location a chopped off pinon  
 tree 8 ins. diam. bears S.38°33'W. 171.0 ft.

275.0 W. Center End Monte Vista Extension lode of this survey  
 previously described.

401.85 To Cor. No.2; Set a juniper post 4 1/2 ft. long 7 ins. diam.  
 8 ins. in ground to hard pan in a mound of stone, scribed

S E C-M V 2-3524

Whence: Cor. of location a stone monument bears S.1°30'W.  
 142.5 ft.

X B T 2-3524 scribed on a blaze on a pinon tree 3 ins.  
 diam. bears S.42°30'E. 7.2 ft.

X B T 2-3524 scribed on a blaze on a pinon tree 4 ins.  
 diam. bears N.25°10'W. 16.0 ft.

Thence N.56°23'W. 10.0 ft. Va. 13°40'E.

1500. To Cor. No.3; Set a juniper post 4 ft. long 8 ins. diam.  
 6 ins. in the ground to hard pan, in a mound of stone

scribed S W C-M V 3-3524.

Whence: Cor. of location a stake in a mound of stone  
 scribed



- bears S.69°50'W. 200.8 ft.
- X BOT. 3-3524 scribed on a blaze on an oak tree 8 ins. diam. bears S.75°25'E. 9.3 ft.
- X B T 3-3524 scribed on a blaze on an oak tree 14 ins. diam. bears S.18°57'W. 28.6 ft.
- Thence N.40°00'E. Va.13°30'E.
- 300.0 W. Center End; Raise a monument of stone 4 ft. base 3 ft. high;
- Whence: W. Center End location a stone monument bears S. 44°15'W. 101.3 ft.
- 445.0 To Cor. No.4; Set a juniper post 4 ft. long 5 ins. diam. 9 ins. in ground in a mound of stone scribed N W C-M V-4-3524.
- Whence: Cor. of location a stone monument bears N.56°23'W. 4.9 ft.
- X B T 4-3524 scribed on a blaze on an oak tree 6 ins. diam. bears N.30°05'E. 11.5 ft.
- X B T 4-3524 scribed on a blaze on an oak tree 9 ins. diam. bears S.74°45'W. 8.0 ft.
- Thence S.56°23'E. Va.13°45'E.
- 1158.1 To Cor. No.5 identical with Cor. No.3 Leadville lode and Cor. No.2 Leadville No.2 lode of this survey previously described.
- Thence S.49°08'E. Va.13°30'E.
- 339.8 To Cor. No.1 the place of beginning.

AREA	ACRES
Total area Leadville lode	19.876
Area in conflict with Monte Vista Extension lode	0.216
Sur.No.2070 Silver Gulch lode	0.012
Total area Leadville No.2 lode	18.905
Area in conflict with Sur.No.2070 Silver Gulch lode	1.005
Total area Martin lode	20.660
Area in conflict with Monte Vista Extension lode	0.063
Total area Divisor lode	20.661
Area in conflict with Sur. No.2070 Silver Gulch lode	0.400
Wedge lode of this Survey	2.948
Total area Wedge lode	12.854
Total area Cherokee Strip lode	7.075
Total area Agricola lode	20.639
Total area Monte Vista Extension lode	19.793
Total area Montevista lode	15.061

upon or for the benefit of each of the locations expressed in said entry claim of the claimant or his assigns and that improvements consist of:

of the Leadville lode

from a center and

discovery of the center of the lode of which said

the claim of said party has collapsed and in reference to explore hence the following description is from every statement of survey and which accompanied these notes

that the lode is 200 ft. deep

at 100 level 200 ft. long

at 100 level 200 ft. long

at 100 level 200 ft. long

at 100 level 200 ft. deep

Value of drift at 100 ft. per ft.

Value of 100 ft. drift at 100 ft. per ft.

Value of 100 ft. drift at 100 ft. per ft.

Value of 100 ft. drift at 100 ft. per ft.

Value of 100 ft. drift at 100 ft. per ft.



*Location*

This claim is located in Sec. 19 Sp. 17 S. R. 31 E. and what will be when surveyed Sec. 24 Tp. 17 S. - R. 30 E. G. & S. R.M. Cochise County Arizona. The unsurveyed portion is within the Chiricahua National Forest the range line being at this point the Eastern boundary of this forest.

VEINS

The presumed course of the veins or lodes on the several locations are as follows:

- On the Leadville S. 49°08'E. 1500 ft. from W.C.E. to E.C.E.
- On the Leadville No. 2. N. 56°23'W. 1376.1 ft. from E.C.E. to W.C.E.
- On the Martin S. 52°40'E. 1500 ft. from W.C.F. to E.C.E.
- On the Divison S. 52°40'E. 1500 ft. from W.C.E. to E.C.E.
- On the Wedge N. 74°28'W. 933.2 ft. from E.C.E. to W.C.E.
- On the Cherokee Strip S. 52°40'E. 1500 ft. from W.C.E. to E.C.E.
- On the Agricola S. 52°40'E. 1500 ft. from W.C.E. to E.C.E.
- On the Monte Vista Extension S. 49°56'E. 1499.5 ft. from W.C.E. to E.C.E.
- On the Montevista S. 56°23'E. 1500 ft. from W.C.E. to E.C.E.

Adjoining Claims

- On the North:
  - Leadville No. 3. lode unsurveyed G.A. Walker Claimant
  - Silver Gulch lode Survey No. 2070 Mr. Sweeny Claimant
  - Paradise Contact lode Survey No. 1967 G.A. Walker Claimant
- On the East:
  - Unknown lode unsurveyed Chas. Small Claimant
  - Any Old Thing lode unsurveyed G.A. Walker Claimant
- On the South:
  - Gallen lode unsurveyed G.A. Walker Claimant
- On the West:
  - No known location

EXPENDITURE OF \$500.

I certify that the value of labor and improvements made upon or for the benefit of each of the locations embraced in said mining claim by the Claimant or his grantors is not less than five hundred dollars and that improvements consist of:

ON THE LEADVILLE LODE

From W. Center End

No. 1. Discovery shaft the center of S, side of which bears S. 49°08'E. 34 ft.

The collar of shaft has collapsed making it dangerous to explore hence the following description is from sworn statement of Grover C. Reed which accompanies these notes.

- Shaft 8x5 ft. partially timbered 200 ft. deep
- Drift at 200 level 7x5 ft. 100 ft. long Southeasterly
- Drift at 100 level 7x5 ft. 165 ft. long Southeasterly
- Drift at 100 level 7x4 ft. 30 ft. long Northwesterly
- One winze 6x4 ft. 40 ft. deep

Value of shaft at \$12. per ft.	\$2400.
Value of 100 ft. drift at \$10.50 per ft.	1050.
Value of 165 ft. drift at \$10.50 per ft.	1732.50
Value of 40 ft. winze at \$10. per ft.	400.
Value of 30 ft. drift at \$9.50 per ft.	285.



Value of stoping 1000 tons of ore at \$1.00 per ton \$1000.

Value of excavation at surface for shaft and hoist 20 to 30 ft. running to a face of 5 ft. in rock 100.

An undivided one tenth interest is assigned to this claim \$696.75

This shaft is the main working shaft for the claim and is a practicable working shaft for the whole group.

It is on very much the same level as the greater part of the group; is accessible to wagons or trucks and well suited for large mining operations. This improvement is therefore a common improvement for the benefit of each claim in the group, also the Leadville No. 3 claim (unsurveyed) hereafter described: and a one tenth undivided interest of the total value of the improvement (\$696.75) is accredited to each lode claim of the group.

No. 2 An incline shaft the center of foot wall of which bears S. 10° 10' E. 157 ft. Shaft dangerous to explore at least 30 ft. deep 6x4 ft. Value at \$10. per ft. \$300.

An undivided one tenth interest in improvement No. 1 of Leadville No. 2 lode hereinafter described \$182.60

An undivided one tenth interest in tunnel "A" of the Leadville No. 3 lode (unsurveyed) hereafter described \$178.

ON THE LEADVILLE NO. 2. From E. Center End

No. 1 Discovery shaft the center of Southside of which bears N. 56° 23' W. 11.0 ft. Shaft not safe, see affidavit of Grover C. Reed attached. Shaft 6x4 ft. 85 ft. deep. Drift 6x4 ft. 8 ft. long. Cross cut 6 1/2 x 4 ft. 80 ft. long. Value of shaft at \$10. per ft. \$ 850. Value of drift at \$9.50 per ft. 76. Value of cross cut at \$10. per ft. 800. Value of excavation at surface for shaft and hoist 100.

An undivided one tenth interest assigned to this claim \$182.60

This improvement is connected underground with improvement No. 1 of the Leadville lode previously described and is a part of the same system of development.

Hence a common improvement as is the other; and a one tenth undivided interest of the total value of this improvement (\$182.60) is accredited to each claim of this group, and to the Leadville No. 3 lode, unsurveyed.

No. 2 A cut and tunnel the mouth of which bears N. 41° 43' W. 276.0 ft. Cut 3 1/2 ft. wide Northwesterly to portal 15 ft. tunnel same course 6x3 1/2 ft. 91 ft. to face.

Value of cut \$ 50. Value of tunnel at \$8. per ft. 728. \$778.

No. 3 A cut and tunnel the mouth of which bears N. 52° 30' W. 260 ft.

Cut 4 ft. wide Southwesterly 15 ft. to portal thence same course tunnel 6 1/2 x 4 ft. at least 50 ft., owing to deep water difficult to measure.

Value of cut \$50. Value of tunnel at \$9. per ft. 450. \$500.

No. 4 An incline shaft dipping S. westerly the center of foot wall of which bears N. 18° 55' W. 219.5 ft. Shaft 6x4 ft. 25 ft. deep. Value at \$10. per ft. \$250.

No. 5 A cut and tunnel the mouth of which bears N. 88° 35' W. 243 ft. Cut Southerly 4 ft. wide 23 ft. to portal thence tunnel 5 1/2 x 4 ft. 4 ft.



- Value of cut \$75.00  
 Value of tunnel \$25.00  
 Value of improvement \$100.00
- No.6 A cut and tunnel the mouth of which bears N.75°05'W. 178.5 ft.  
 Cut 4 ft. wide Southerly 25 ft. to portal thence tunnel 6½x4 ft. 56 ft. deep  
 Value of cut \$75.00  
 Value of tunnel at \$9. per ft. \$504.00  
 Value of improvement \$579.00  
 From a point on line 4-1 at S.56°23'E. 353.8 ft. from Cor. No.4
- No.7 An incline shaft dipping Southwesterly the center of foot wall of which bears S.59°44'W. 71 ft.  
 Shaft 6x4 ft. 60 ft. deep  
 Value at \$10. per ft. \$600.00  
 From a point on line 4-1 at S.156°23'E. 1040.9 ft. from Cor. No.4
- No.8 A shaft the center of which bears S.23°08'E. 172.6 ft.  
 Shaft 6x4 ft. 60 ft. deep  
 At 21 ft. a drift extends Westerly 10 ft.  
 At 31 ft. a drift extends Easterly 16 ft.  
 At 50 ft. a drift extends Easterly 10 ft.  
 Also a drift "A" extends westerly 103 ft.  
 On this drift at 27 ft. is an incline winze 30 ft. deep and at bottom a drift extending Westerly 32 ft. and a cross cut Northerly 18 ft.  
 At 75 ft. in drift "A" a cross cut each way filled with debris.  
 At 90 ft. in drift "A" a cross cut extends Northerly 13 ft. In this cross cut is a winze 26 ft. deep and from winze at depth of 20 ft. a cross cut Northerly 9 ft.  
 All of the described working will average 6x4 ft. or more. In addition there is much stoping not included in measurements.  
 Total of shafts, drifts, cross cuts, and winzes 317 ft.  
 Value at \$10. per ft. \$3170.00
- No.9 A shaft the center of which bears S.26°30'E. 180 ft. approximately 6x4 ft. 12 ft. deep  
 Value \$100.00  
 An undivided one tenth interest in improvement No.1 Leadville lode hereinbefore described \$696.75  
 An undivided one tenth interest in tunnel "A" of the Leadville No.3 lode (unsurveyed) hereinafter described \$178.00  
 ON THE MARTIN lode  
 From W. Center End
- No.1 Discovery shaft the center of which bears S.52°40'E. 103 ft.  
 Shaft 8x7 ft. 10 ft. deep  
 Value \$100.00
- No.2 An open stope the Easterly end of which bears S.52°40'E. 38 ft. at this point 6x4 ft. deep thence in a crescent form N. Westerly average 4 ft. deep 4 ft. wide a total distance 24 ft.  
 Value \$100.00  
 From point on line 1-2 at S.52°40'E. 569.3 ft. from cor. No.1
- No.3 A cut and tunnel the mouth of which bears S.80°04'W. 295.3 ft.  
 Cut 3½ ft. wide. course N. Westerly 39 ft. to portal thence tunnel 34 ft. to turn.  
 Thence one branch N. Westerly 60 ft., on this branch at 14 ft. a cross cut N. Easterly 14 ft. and at 50 ft. a cross cut N. Easterly 8 ft.  
 From turn a branch of tunnel Westerly 15 ft. at 6 ft. on this branch a drift Southerly 14 ft. and then an upraise 15 ft. to surface.  
 Average of tunnel both branches 6½x4 ft.  
 Total feet of work 160.  
 Value at \$9. per ft. \$1440.00  
 Value of cut \$90.00  
 Value of improvement \$1530.00



Between this tunnel and discovery shaft there is much shallow digging.

An undivided one tenth interest in improvement No.1. Leadville lode hereinbefore described \$696.75  
An undivided one tenth interest in improvement No.1 Leadville No.2 lode hereinbefore described \$182.60  
An undivided one tenth interest in tunnel "A" of Leadville No.3 lode (unsurveyed) hereinafter described \$178.

ON THE DIVISOR

No.1 From W.Center End Discovery shaft the center of which bears S.52°40'E. 744 ft.

Shaft caved, now 12x12 ft. at surface and 2 ft. deep Value indeterminable

From point on lode line at S.52°40'E. 950.3 ft. from W. Center End.

No.2 A shaft the center of which bears N.2°10'E. 31 ft.

This shaft once evidently of considerable depth has caved is now approximately 15x15 ft. 3 ft. deep. Value indeterminable

An undivided one tenth interest in improvement No.1 Leadville lode hereinbefore described \$696.75

An undivided one tenth interest in improvement No.1 Leadville No.2 lode hereinbefore described \$182.60

An undivided one tenth interest in tunnel "A" of Leadville No.3 lode (unsurveyed) hereinafter described \$178.

ON THE WEDGE

From E. Center End

No.1 Discovery shaft the center of which bears N.74°28'W.

300 ft. Shaft 6x4 ft. 10 ft. deep.

Value \$50.

From W. Center End

No.2 An incline shaft the center of foot wall of which bears N.24°16'E. 101. ft.

Shaft 6x4 ft. 50 ft. deep.

Value at \$10. per ft. \$500.

An undivided one tenth interest in improvement No.1 Leadville lode hereinbefore described \$696.75

AN undivided one tenth interest in improvement No.1 Leadville No.2 lode hereinbefore described \$182.60

An undivided one tenth interest in tunnel "A" of Leadville No.3 lode (unsurveyed) hereinafter described \$178.

ON THE CHEROKEE STRIP

From W. Center End

No.1 Discovery shaft the center of which bears S.52°40'E.

350 ft. Shaft caved now 10x10 ft. 2 ft. deep

Value indeterminable

An undivided one tenth interest in improvement No.1 Leadville lode hereinbefore described \$696.75

An undivided one tenth interest in improvement No.1 Leadville No.2 lode hereinbefore described \$182.60

An undivided one tenth interest in tunnel "A" of Leadville No.3 lode (unsurveyed) hereinafter described \$178.

ON THE AGRICOLA

From W. Center End

No.1 Discovery shaft the center of which bears S.52°40'E. 460 ft.

Shaft 6x4 ft. 53 ft. deep from bottom a cross cut 6x4 ft. 8 ft. deep.

Value of 61 ft. shaft and cross cut

\$10. per ft. \$610.

An undivided one tenth interest in improvement No.1

Leadville lode hereinbefore described \$696.75

An undivided one tenth interest in improvement No.1

Leadville No.2 lode hereinbefore described \$182.60

An undivided one tenth interest in tunnel "A" of



Leadville No.3 lode (unsurveyed) hereinafter described  
From W. Center End Discovery shaft the center of mouth of which bears S.49°56' E. 451 ft. Cut Southerly 4 ft. wide 11 ft. to a face of 10 ft. Adjacent both Northerly and Southerly is additional surface work.

Value of Cut \$400.  
An undivided one tenth interest in improvement No.1 Leadville lode hereinbefore described \$696.75  
An undivided one tenth interest in improvement No.2 Leadville No.2 lode hereinbefore described \$182.60  
An undivided one tenth interest in tunnel "A" of Leadville No.3 lode (unsurveyed) hereinafter described \$178.

ON THE MONTEVISTA  
From E. Center End Discovery shaft the S.W. Cor. of which bears N.56°23'W. 1108.5 ft.

Shaft 10x4 ft. 9 ft. deep at E. End 4 ft. at W. End  
Value \$100.  
An undivided one tenth interest in improvement No.1 Leadville lode hereinbefore described \$696.75  
An undivided one tenth interest in improvement No.2 Leadville No.2 lode hereinbefore described \$182.60  
An undivided one tenth interest in tunnel "A" of Leadville No.3 lode (unsurveyed) hereinafter described \$178.

IN GENERAL  
The mouth of a cut and tunnel bears N.22°04'W. 418 ft. from a point on line 4-1 Leadville No.2 lode of this survey at S.58°23'E. 844.7 ft. from Cor. No.4  
The course of this cut and tunnel is S.38°02'W. Cut 4 ft. wide 15 ft. to portal thence tunnel 6 1/2 x 4 ft. 168 ft. to present face.

Value of cut \$100.  
Value of tunnel at \$10. per ft. 1680.  
\$1780.  
This tunnel is begun at the bottom of a canyon on an unsurveyed lode claim named Leadville No.3 owned by G.A. Walker the Claimant of this survey and is being run by him for the express purpose of developing the several claims of this group.

The elevation of the croppings of the Montevista lode at the interesection of the tunnel line is approximately 275 ft. above the tunnel level.

This tunnel is therefore a common improvement for the benefit of each claim of this group and the Leadville No.3 lode (unsurveyed) and a one tenth undivided interest of the total value of this improvement (\$178) is accredited to each claim of this group.

AN UNDIVIDED ONE TENTH INTEREST IN IMPROVEMENT NO.1 LEADVILLE LODGE HEREINBEFORE DESCRIBED \$696.75  
AN UNDIVIDED ONE TENTH INTEREST IN IMPROVEMENT NO.2 LEADVILLE NO.2 LODGE HEREINBEFORE DESCRIBED \$182.60  
AN UNDIVIDED ONE TENTH INTEREST IN TUNNEL "A" OF LEADVILLE NO.3 LODGE (UNSURVEYED) HEREINAFTER DESCRIBED \$178.

ON THE AGRICOLA  
From W. Center End Discovery shaft the center of which bears S.58°23'E. 450 ft. Shaft 6x4 ft. 8 ft. deep. Shaft 6x4 ft. 8 ft. deep. Value of 61 ft. shaft and cross cut \$100.  
An undivided one tenth interest in improvement No.1 Leadville lode hereinbefore described \$696.75  
An undivided one tenth interest in improvement No.2 Leadville No.2 lode hereinbefore described \$182.60  
An undivided one tenth interest in tunnel "A" of Leadville No.3 lode (unsurveyed) hereinafter described \$178.

AN UNDIVIDED ONE TENTH INTEREST IN IMPROVEMENT NO.1 LEADVILLE LODGE HEREINBEFORE DESCRIBED \$696.75  
AN UNDIVIDED ONE TENTH INTEREST IN IMPROVEMENT NO.2 LEADVILLE NO.2 LODGE HEREINBEFORE DESCRIBED \$182.60  
AN UNDIVIDED ONE TENTH INTEREST IN TUNNEL "A" OF LEADVILLE NO.3 LODGE (UNSURVEYED) HEREINAFTER DESCRIBED \$178.

AN UNDIVIDED ONE TENTH INTEREST IN IMPROVEMENT NO.1 LEADVILLE LODGE HEREINBEFORE DESCRIBED \$696.75  
AN UNDIVIDED ONE TENTH INTEREST IN IMPROVEMENT NO.2 LEADVILLE NO.2 LODGE HEREINBEFORE DESCRIBED \$182.60  
AN UNDIVIDED ONE TENTH INTEREST IN TUNNEL "A" OF LEADVILLE NO.3 LODGE (UNSURVEYED) HEREINAFTER DESCRIBED \$178.

AN UNDIVIDED ONE TENTH INTEREST IN IMPROVEMENT NO.1 LEADVILLE LODGE HEREINBEFORE DESCRIBED \$696.75  
AN UNDIVIDED ONE TENTH INTEREST IN IMPROVEMENT NO.2 LEADVILLE NO.2 LODGE HEREINBEFORE DESCRIBED \$182.60  
AN UNDIVIDED ONE TENTH INTEREST IN TUNNEL "A" OF LEADVILLE NO.3 LODGE (UNSURVEYED) HEREINAFTER DESCRIBED \$178.

AN UNDIVIDED ONE TENTH INTEREST IN IMPROVEMENT NO.1 LEADVILLE LODGE HEREINBEFORE DESCRIBED \$696.75  
AN UNDIVIDED ONE TENTH INTEREST IN IMPROVEMENT NO.2 LEADVILLE NO.2 LODGE HEREINBEFORE DESCRIBED \$182.60  
AN UNDIVIDED ONE TENTH INTEREST IN TUNNEL "A" OF LEADVILLE NO.3 LODGE (UNSURVEYED) HEREINAFTER DESCRIBED \$178.

AN UNDIVIDED ONE TENTH INTEREST IN IMPROVEMENT NO.1 LEADVILLE LODGE HEREINBEFORE DESCRIBED \$696.75  
AN UNDIVIDED ONE TENTH INTEREST IN IMPROVEMENT NO.2 LEADVILLE NO.2 LODGE HEREINBEFORE DESCRIBED \$182.60  
AN UNDIVIDED ONE TENTH INTEREST IN TUNNEL "A" OF LEADVILLE NO.3 LODGE (UNSURVEYED) HEREINAFTER DESCRIBED \$178.

AN UNDIVIDED ONE TENTH INTEREST IN IMPROVEMENT NO.1 LEADVILLE LODGE HEREINBEFORE DESCRIBED \$696.75  
AN UNDIVIDED ONE TENTH INTEREST IN IMPROVEMENT NO.2 LEADVILLE NO.2 LODGE HEREINBEFORE DESCRIBED \$182.60  
AN UNDIVIDED ONE TENTH INTEREST IN TUNNEL "A" OF LEADVILLE NO.3 LODGE (UNSURVEYED) HEREINAFTER DESCRIBED \$178.

AN UNDIVIDED ONE TENTH INTEREST IN IMPROVEMENT NO.1 LEADVILLE LODGE HEREINBEFORE DESCRIBED \$696.75  
AN UNDIVIDED ONE TENTH INTEREST IN IMPROVEMENT NO.2 LEADVILLE NO.2 LODGE HEREINBEFORE DESCRIBED \$182.60  
AN UNDIVIDED ONE TENTH INTEREST IN TUNNEL "A" OF LEADVILLE NO.3 LODGE (UNSURVEYED) HEREINAFTER DESCRIBED \$178.

AN UNDIVIDED ONE TENTH INTEREST IN IMPROVEMENT NO.1 LEADVILLE LODGE HEREINBEFORE DESCRIBED \$696.75  
AN UNDIVIDED ONE TENTH INTEREST IN IMPROVEMENT NO.2 LEADVILLE NO.2 LODGE HEREINBEFORE DESCRIBED \$182.60  
AN UNDIVIDED ONE TENTH INTEREST IN TUNNEL "A" OF LEADVILLE NO.3 LODGE (UNSURVEYED) HEREINAFTER DESCRIBED \$178.

AN UNDIVIDED ONE TENTH INTEREST IN IMPROVEMENT NO.1 LEADVILLE LODGE HEREINBEFORE DESCRIBED \$696.75  
AN UNDIVIDED ONE TENTH INTEREST IN IMPROVEMENT NO.2 LEADVILLE NO.2 LODGE HEREINBEFORE DESCRIBED \$182.60  
AN UNDIVIDED ONE TENTH INTEREST IN TUNNEL "A" OF LEADVILLE NO.3 LODGE (UNSURVEYED) HEREINAFTER DESCRIBED \$178.

AN UNDIVIDED ONE TENTH INTEREST IN IMPROVEMENT NO.1 LEADVILLE LODGE HEREINBEFORE DESCRIBED \$696.75  
AN UNDIVIDED ONE TENTH INTEREST IN IMPROVEMENT NO.2 LEADVILLE NO.2 LODGE HEREINBEFORE DESCRIBED \$182.60  
AN UNDIVIDED ONE TENTH INTEREST IN TUNNEL "A" OF LEADVILLE NO.3 LODGE (UNSURVEYED) HEREINAFTER DESCRIBED \$178.

AN UNDIVIDED ONE TENTH INTEREST IN IMPROVEMENT NO.1 LEADVILLE LODGE HEREINBEFORE DESCRIBED \$696.75  
AN UNDIVIDED ONE TENTH INTEREST IN IMPROVEMENT NO.2 LEADVILLE NO.2 LODGE HEREINBEFORE DESCRIBED \$182.60  
AN UNDIVIDED ONE TENTH INTEREST IN TUNNEL "A" OF LEADVILLE NO.3 LODGE (UNSURVEYED) HEREINAFTER DESCRIBED \$178.



~~The general development work on leadville \$5100.  
 Plus the general work Tunnel \$1800.  
 Total \$6900.~~

~~\$6900 divided by nine the number of locations in this  
 group \$770. to assign to each.~~

OTHER IMPROVEMENTS

1. On the Martin lode
  - ~~\*~~ From a point on line 3-4 at N.52°40'W. 353.8 ft. from Cor. No.3 a house the S.W. Cor. of which bears N.35°10'E. 54.6 ft. House 12 ft. Northerly by 14 ft., of lumber. Claimant Mr. Barfield.
2. On the Divisor lode
  - ~~\*~~ From point on line 4-1 at N.52°40'W. 221. ft. from Cor. No.4 a house the S.W. Cor. of which bears N.19°30'E. 19.2 ft. house of lumber 22x16 ft. Claimant Charles Small
  - ~~\*~~ From a point on line 4-1 at N.52°40'W. 440.6 from Cor. No.4 A house the S.W. Cor. of which bears S.58°08'E. 94 ft. House of lumber approximately 12 ft, northerly by 24, Claimant unknown.
  - ~~\*~~ A house the S.W. cor. of which bears N.68°37'E. 163.5 ft. House of lumber approximately 12x24 ft. J.H.McClelland Claimant.
  - ~~\*~~ A house the S.W. Cor. of which bears N.40°04'E. 177. ft. House of lumber 30 ft. northerly by 24 ft. F. Willson Claimant
  - ~~\*~~ A house the S.E. Cor. of which bears N.17°33'E. 119. ft. House of lumber 24x24 ft. J.C.Hancock Claimant.
  - ~~\*~~ A house the S.W. Cor. of which bears N.1°15'E. 74.9 ft. House of lumber 14x12 ft. G.A.Walker Claimant
  - From a point on lode line at S.52°40'E. 723.8 ft. from W.C.E.
  - ~~\*~~ A house the N.W. Cor. of which bears S.5°14'W. 209.8 ft. House of lumber approximately 24x24 ft. G.A.Walker Claimant
  - ~~\*~~ A house the S.W. Cor. of which bears S.42°28'E. 1600 ft.



~~House of lumber 44 ft. Easterly by 16 ft.~~

~~G.A. Walker Claimant~~

~~X A house the S.E. Cor. of which bears N.5°02'E. 141.5 ft.~~

~~House of lumber 40 ft. Northerly by 10 ft.~~

~~J. Slater Claimant.~~

~~X A house the S.E. Cor. of porch of which bears N.30°00'W.~~

~~185.3 ft. House of lumber Irregular in shape approximately  
54x36 ft.~~

~~Mr. Chamberlain Claimant~~

~~From point on line 2-3 at S.52°40'E. 520.2 ft.~~

~~X A house the N.E. Cor. of which bears S.58°20'W. 72 ft.~~

~~House of lumber 18 ft. Westerly by 14 ft.~~

~~Gilbert Gray Claimant~~

~~From point on line 2-3 at S.52°40'E. 839.3 ft. from Cor.  
No. 2~~

~~X A house the N.E. Cor. of which bears N.57°04'W. 55.7 ft.~~

~~House of lumber 16 ft. Southerly by 24 ft. used as Post  
Office and dwelling.~~

~~James C. Hancock Claimant~~

~~X A picket corral described in notes of line 3-4~~

~~Claimant unknown~~

*From a pt. on lode line at 552°40'E 950.3 ft. A house, the SW. cor. of  
which bears S.27°02'E 146 ft. House of lumber 24x22 ft.  
On the Wedge lode W.H. Epley Claimant.*

~~From point on lode line at S.74°28'E. 381.5 ft. from W.C.  
End.~~

~~X A house the N.W. Cor. of which bears N.15°32'E. 5 ft.~~

~~House of lumber 16 ft. Southerly by 14 ft.~~

~~Mr. Boswell Claimant~~

~~From a point on line 2-3 at S.74°28'E. 257.3 ft. from Cor.  
No. 2.~~

~~X A house the N.W. Cor. of which bears S.46°10' E. 127.6 ft.~~

~~House of lumber 12 ft. Easterly by 24 ft.~~

~~Mrs. W.W. Sadler Claimant~~

~~From a point on line 2-3 at S.74.28'E. 711.5 ft. from  
Cor. No. 2~~

~~X The frame building described in notes; used as commissary  
or general store.~~



~~85-88~~

G.A.Walker Claimant

X A frame building the N.W. Cor. of which bears S.4°02'E.

64.1 ft. Building 30x30 ft.

Mr. Lee Claimant

X A frame building the N.E. Cor. of which bears S.24°47'W.

91.5 ft. Building 20 ft. Southerly by 50 ft.

J. Larrieu Claimant

X A frame building the N.E. Cor. of which bears S.17°53'W.

173.4 ft. Building 16 ft. Southerly by 34 ft.

Charles Small Claimant

X A frame building the N.W. Cor. of which bears S.0°15'E.

152 ft. Building 14 ft. Southerly by 16 ft.

Joe Young Claimant

X On the Montevista

From a point on line 4-5 at S.56°23'E. 459.7 ft. from

Cor. No.4

X A cut and tunnel the mouth of which bears N76°00'W. 172.

ft. Cut S. Westly 21.5 ft. to portal thence tunnel same course 67 ft. At 24 ft. in tunnel there are drifts extending Easterly 20 ft. and Westly 8 ft.

X A cut and tunnel the mouth of which bears S.55°00'W. 32 ft.

Cut Westly 29 ft. to portal thence tunnel 14.5 ft.

All of this work performed by present Claimant under a former location.

On the Agricola, Cherokee Strip and Martin

An orchard and garden of about four acres enclosed by a barbed wire fence. The intersections of same with lines of locations are shown in notes.

INSTRUMENT.

This survey was made with a Young & Sons Mountain Transit No.6855 provided with a Smith Solar attachment. The Courses were deflected from true meridian as determined by direct solar observations. The distances were measured with 500 ft. and 50 ft. steel tapes.

REPORT

The 1/4 Section Corner between Secs. 19-24 Tp.17 S. Rs.30-31 E. is a rock firmly set in the ground exposing 7x6x8

ffs. ~~XXXXXX~~



ins. chiseled  $\frac{1}{4}$  on the West and witnessed by a mound of stone on the West.

The Cor. of Secs. 13-18-24-19 is a stone firmly set in the ground exposing 7x7x7 ins. chiseled 3 notches on the North and 3 notches on the South witnessed by a mound of stone on the west also a mound of stone 5 ft. South-erly surrounding an iron standard with cap marked for U.S.Forest Boundary Monument No.31.

The Cor. of Secs. 19-24-25-30 is a stone firmly set exposing 8x6x6 ins. chiseled 4 notches on the North and 2 notches on the South. Witnessed by a mound of stone (scattered) on the West, also Northerly 6 ft. a mound of stone surrounding an iron pipe with cap marked for U.S.Forest Boundary Monument No. 30.

U.S.Mineral Monument No.1 is situate on Maxon Peak, is a post, in a conical mound of stone marked U.S.M.M.No.1 Corners 1,2, and 3 of Silver Gulch lode Sur. No.2070 have been already described in these notes.

Cor. No.4 is a post in a mound of stone properly marked. Cor. No.3 Paradise Contact lode Sur. No.1967 has been destroyed.

**Tombstone, Arizona**

August 15 1918.

*John A. Rockwell*  
U.S. Mineral Surveyor

REPORT

The Section Corner between Secs. 19-24-25-30

is a rock firmly set in the ground exposing 7x6x6



State of Arizona ) S.S.  
 County of Cochise)

Grover C. Reed being duly sworn deposes and says that he is a resident of Cochise County Arizona over 21 years of age and a miner by occupation: that he has worked in the Leadville and Leadville No. 2 lode claims in California Mining District of said County and State, for which survey for patent has been made by John A. Rockefeller U.S. Mineral Surveyor. Said survey being known as Number 3524: that work has been performed by present owner and claimant as follows:

On the Leadville lode  
 An incline shaft (No. 1) dipping to the S.W., two hundred (200) ft. in depth 8x5 ft. partially timbered. From bottom of said shaft a drift extends South Easterly 100 or more ft., drift 7x5 ft. At depth 100 ft. in main shaft drifts extend S. Easterly and N. West-erly. The S. Easterly drift is 7x5 ft. and extends 165 ft.: at 65 ft. in this drift is a winze 6x4 ft. 40 ft. deep dipping to S.W. The North Westerly drift 7x4 ft. extends 30 ft. more or less to West end of claim and connects with drift from shaft No. 1 on Leadville No. 2 lode.

In addition to work mentioned there has been much stoping from which more than 1000 tons of ore have been extracted.

On the Leadville No. 2 lode  
 An incline shaft (No. 1) dipping to the S.W., 85 ft. in depth 6x4 ft., partially timbered. From bottom of said shaft a drift extends S. Easterly 8 ft. more or less, and connects with drift mentioned extending from 100 ft. level in Leadville shaft; also a cross out extends S. Westerly from bottom of said shaft 80 ft. or more, cross out 6 $\frac{1}{2}$ x4 ft.

*Grover C. Reed*

Subscribed and sworn to by the said Grover C. Reed before me  
 this 7 day of August 1918.

My Commission expires March 22/1920

*J. C. Hausen*  
 Notary Public.



# FINAL OATHS FOR SURVEYS.

## LIST OF NAMES.

A list of the names of the individuals employed by John A. Rockefeller  
 United States Mineral Surveyor, to assist in running, measuring, and marking the lines, corners, and  
 boundaries described in the foregoing field notes of the survey of the mining claim of \_\_\_\_\_

G. A. Walker  
 known as the Leadville, Leadville No 2, Martin Division, Hedge, Cherokee Strip, Montevista  
Montevista Extension and Agricultural Lodes  
 and showing the respective capacities in which they acted.

- \_\_\_\_\_ Charles Small, Chainman.
- \_\_\_\_\_ Barny Lee, Chainman.
- \_\_\_\_\_, Axman.
- \_\_\_\_\_, Flagman.

## FINAL OATHS OF ASSISTANTS.

We, Charles Small  
 and Barny Lee, do solemnly swear that we assisted John A  
Rockefeller, United States Mineral Surveyor, in marking the corners and surveying  
 the boundaries of the mining claim of G. A. Walker

known as the Leadville, Leadville No 2, Martin Division, Hedge, Cherokee Strip, Montevista, Montevista Extension and Agricultural Lodes  
 represented in the foregoing field notes as having been surveyed by said mineral surveyor and under his  
 direction; and that said survey has been in all respects, to the best of our knowledge and belief, faithfully  
 and correctly executed, and the corner and boundary monuments established according to law and the instruc-  
 tions furnished by the United States Surveyor-General for Arizona

- \_\_\_\_\_ Charles Small, Chainman.
- x \_\_\_\_\_ Barny Lee, Chainman.
- \_\_\_\_\_, Axman.
- \_\_\_\_\_, Flagman

Subscribed and sworn to by the above-named persons before me this 25<sup>th</sup>

day of July, 19 18

My Commission expires March 22/1900

J. C. Hancock  
 Notary Public



FINAL OATH OF U. S. MINERAL SURVEYOR.

I, John A. Rockefeller, U. S. Mineral Surveyor, do solemnly swear that, in pursuance of instructions received from the United States Surveyor General for Arizona, dated June 18 1918, I have, in strict conformity to the laws of the United States, the official regulations and instructions thereunder, and the instructions of said Surveyor General, faithfully and correctly executed the survey of the Mining Claim of G.A. Walker

known as the Leadville, Leadville No. 2, Martine, Division, Wedge, Cherokee Strip, Agrícola, Montevista Extension & Montevista lodes situate in California Mining District,

Cochise County, Ariz, in Section S 19-24, Township No. 17S, Range No. 30-31 E, and designated as Survey No. 3524

as represented in the foregoing field notes, which accurately show the boundaries of said mining claim as distinctly marked by monuments on the ground, and described in the attached copy of the location certificate, which was received by me from the Surveyor General with said instructions, and that all the corners of said survey have been established and perpetuated in strict accordance with the law, official regulations and instructions thereunder; and I do further solemnly swear that the foregoing are the true and original field notes of said survey and my report therein, and that the labor expended and improvements made upon said mining claim by claimant or his grantors are as therein fully stated, and that the character, extent, location, and itemized value thereof are specified therein with particularity and full detail, and that no portion of said labor or improvements so credited to this claim has been included in the estimate of expenditures upon any other claim.

John A. Rockefeller  
U. S. Mineral Surveyor.

Subscribed and sworn to by the said John A. Rockefeller  
U. S. Mineral Surveyor, before me Gertrude C. Lake  
a notary public this 22<sup>nd</sup>

day of August 22, 1918

My commission April 24, 1922.

Gertrude C. Lake  
Notary Public



# Notice of Mining Location.

QUARTZ CLAIM.

### To All Whom it May Concern:

This mining claim, the name of which is the Leadville Mining Claim, situate on lands belonging to the United States of America, and which there are valuable mineral deposits, was entered upon and located for the purpose of exploration and purchase by

George Myers and G.A. Halber

the undersigned, on the 19th day of December 1899

The length of this claim is 1500 feet and 1000 claim 50 feet

in a North westerly direction and 1450 feet in a South Easterly direction from

the center of the discovery shaft, at which this notice is posted, lengthwise of the claim, together with 300 feet in width of the surface grounds, on each side of the center of said

claim. The general course of the lode deposit and premises is from the North westerly to the South Easterly

The claim is situated and located in the California Mining District, in Cochise County, in the Territory of Arizona, about one mile

in a South Westerly direction from U.S.M.M. No. 1

The surface boundaries of the claim are marked upon the ground as follows: Beginning at

the North westerly end center post and monument

at a point in a North westerly direction 50 feet from the discovery shaft (at which this notice is posted), being in the center of the North westerly

end line of said claim; thence North Easterly 300 feet to a post and monument, being the N. Easterly corner of said claim; thence

South Easterly 750 feet to a post & monument at the center of the N. Easterly side line of said claim; thence South Easterly 750

feet to a post & monument being at the South Easterly corner of said claim; thence S. Westerly 300 feet to a post & monument

at the center of the S. Easterly end of said claim; thence South Westerly 300 feet to a post & monument, being at the South Westerly

corner of said claim; thence North Westerly 750 feet to a post and monument being at the center of the S. Westerly side line of said claim;

thence N. Westerly 750 feet to a post & monument at the N. Westerly corner of said claim; thence North Easterly 300

feet to place of beginning.

All done under the provisions of Chapter Six, of Title XXXII, of the Revised Statutes of the United States, and of an Act of the General Assembly of Arizona, entitled "An Act Concerning Mines," approved March 20th, 1895.

Dated and posted on the ground this The 19th day of December 1899

George Myers  
G.A. Halber

Witness,  
T.R. Hadden,

Locators



# Notice of Location.

QUARTZ CLAIM.

*De Witt*

Dated *Dec 19* 189*9*

Filed and Recorded at request of

*G. A. Cracker*

at *Maricopa* A. D. *1899*  
M.

Book *7* Record *1* of *pm*

Page *457*

*Drumstaine*  
County Recorder.

By \_\_\_\_\_  
Deputy Recorder.

Printed and for Sale by the Star Publishing Company.

*pd 1.50*

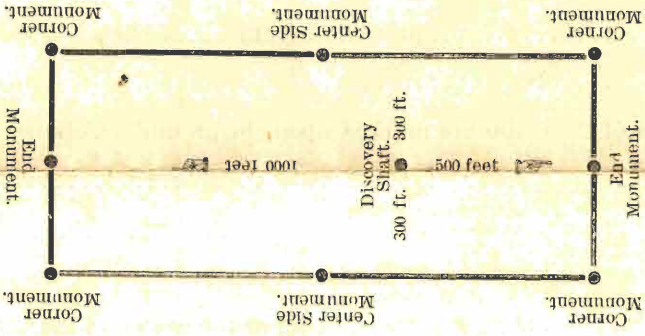
The above diagram is to give the locator a general idea of plan of location under the new law. Your discovery shaft can be in the center of any distance from either end you desire. In the diagram we have placed it 500 feet from one end and 1000 feet from the other. In description be careful to state locality of claim with reference to some natural object, or permanent monument, as will identify the claim.

TERRITORY OF ARIZONA, } ss.  
County of \_\_\_\_\_

County Recorder in and for the County and Territory aforesaid, do hereby certify that the within instrument was filed for record at \_\_\_\_\_ o'clock, M., on \_\_\_\_\_ day of \_\_\_\_\_, and duly recorded in Book No. \_\_\_\_\_ Records of \_\_\_\_\_ County, Arizona, at pages \_\_\_\_\_ of \_\_\_\_\_

WITNESS my hand and official seal the day and year first above written.

\_\_\_\_\_ County Recorder.



SECTION 1. Every notice of location of a mining claim shall contain: First the name of the locator; third, the date of location; fourth, the number of feet in length of the claim; fifth, the general course of the claim; sixth, the locality of the claim with reference to some natural object or permanent monument, as will identify the claim.

SECTION 2. All mining locations hereafter located, the certificate of location of which shall not contain: First the name of the locator; second, the name of the locator or locator; third, the date of location; fourth, the number of feet in length of the claim; fifth, the general course of the claim; sixth, the locality of the claim with reference to some natural object or permanent monument, as will identify the claim.

SECTION 3. Before filing such location certificate with the county Recorder of the proper County, the discoverer shall locate his claim by first sinking a discovery shaft upon the premises so claimed, to a depth of at least ten feet from the lowest part of the tin of such shaft at the surface and deeper if necessary, until there is shown by such work a lode deposit of mineral in place; second, by posting at the point of discovery on the surface, a plain sign or notice substantially conforming to the location certificate; third, by marking such claim or premises on the ground so that its boundaries can be readily traced.

SECTION 4. Such surface boundaries shall be marked by Eight substantial Stone Monuments at least Three Feet High, to-wit: One at each corner of the center of the ground, and the substantial Stone Monuments at least Three Feet High, to-wit: One at each corner of said claim, and one at the center of each end and side line thereof.

SECTION 5. Any open-cut cross-cut, adit or tunnel which shall be made as above provided for, as a part of the location of a mining claim and which shall be equal in amount of work to a shaft ten feet deep and four feet wide by six feet long, which shall cut a lode or mineral in place at the depth of ten feet from the surface, shall be equivalent, as a discovery work, to a shaft sunk from the surface.

SECTION 6. The discoverer shall have ninety days from the date of discovering the lode and the posting of the notice thereon, to perform said discovery work thereon.

SECTION 7. If at any time the locator of any mining claim heretofore or hereafter located, or his assigns, shall learn that his original certificate was defective, or that the requirements of the law had not been complied with before filing, or shall be desirous of changing his surface boundaries, or of taking in any additional ground which is subjected to location, or in case the original certificate was made prior to the passage of this law, and he shall be desirous of securing the benefits of this Act, regarding the making of new locations.

SECTION 8. The amount of assessment, or representation, work or improvements to be done or made during each year, after the completion of the location as heretofore provided, and the time for doing the same, shall be as provided by the laws of the United States.

SECTION 9. Within three months after the expiration of the period of time fixed for the performance of annual labor or the making of improvements upon any mining claims or premises, the person on whose behalf such work or improvement was made, or some person from him knowing the facts, may make and record in the office of the County Recorder of the county wherein such claim is situated an affidavit in substance as follows:

\_\_\_\_\_ County, } ss.  
being duly sworn deposes and says, that he is a citizen of the United States, and resides at \_\_\_\_\_ in \_\_\_\_\_ County, Arizona Territory, and is personally acquainted with the mining claim and premises located and known as \_\_\_\_\_ mining claim or lode, situated in \_\_\_\_\_ Arizona Territory, the notice of location of which premises is recorded in the office of the County Recorder of said county, in Book \_\_\_\_\_ of Records of Mines, at page \_\_\_\_\_, that between the \_\_\_\_\_ day of \_\_\_\_\_ A. D. 189 \_\_\_\_\_ at least \_\_\_\_\_ dollars worth of work and improvements were done and performed upon said premises or lode, not including the location work of said claim. Such work and improvements were made by and at the expense of \_\_\_\_\_ owners of said premises for the purpose of complying with the law of the United States pertaining to assessments or annual work, and (here name the miners or men who worked upon the claim in doing the work) were the men employed by said owner and who labored on said premises and (Here describe the work done).

Subscribed and sworn to before me \_\_\_\_\_ this \_\_\_\_\_ day of \_\_\_\_\_, 189 \_\_\_\_\_ (Signature)

Notary Public.

SECTION 10. Such affidavit when so recorded shall be prima facie evidence of the performance of such labor or the making of such improvements, and said original affidavit after it has been recorded, or a certified copy of record of same, shall be received as evidence accordingly by all the Courts of this Territory.

SECTION 11. The location of forfeited or abandoned lode claims shall only be made by sinking a new discovery shaft and fixing new boundaries in the same manner and in the same extent as is required in making a new location; or the locator may sink the old monuments the same as originally required, in either case a new location monument shall be erected, and the location certificate shall state if the whole or any part of the new location is located as abandoned property.

SECTION 12. This Act shall take effect and be in force from and after July 1st, 1895.

SECTION 13. All Acts and parts of Acts in conflict with this act are hereby repealed.



JUN 19 1918

RAY B. KREBS,  
COUNTY RECORDER

H. L. HUTCHISON,  
CHIEF DEPUTY

**OFFICE OF THE COUNTY RECORDER**  
COCHISE COUNTY, ARIZONA

**Certificate**

3534

STATE OF ARIZONA, )  
                          :SS  
County of Cochise )

I, RAY B. KREBS, County Recorder in and for the County of Cochise, State of Arizona, do hereby certify that the annexed and foregoing is a full, true and correct copy of **Location Notice of Leadville Quartz Claim,**

as appears of record now in this office in Book **17, Records of Mines,** at pages **457.**

IN WITNESS WHEREOF, I have hereunto set my hand and affixed my official seal, at my office in Tombstone, this **8th** day of **June,** A. D. 1918.

RAY B. KREBS,  
COUNTY RECORDER

By *H. L. Hutchison*  
Deputy





# Notice of Mining Location.

QUARTZ CLAIM.

JUN 18 1908

### To All Whom it May Concern:

This mining claim, the name of which is the Leadville No 2 Mining Claim, situate on lands belonging to the United States of America, and which there are valuable mineral deposits, was entered upon and located for the purpose of exploration and purchase by George Myers and G.A. Halber

the undersigned, on the 9th day of February 1900

The length of this claim is 1500 feet and 10 feet in a South Easterly direction and 1490 feet in a North Westerly direction from the center of the discovery shaft, at which this notice is posted, lengthwise of the claim, together with 300 feet in width of the surface grounds, on each side of the center of said claim. The general course of the lode deposit and premises is from the South Easterly to the North Westerly

The claim is situated and located in the California Mining District, in Cochise County, in the Territory of Arizona, about one mile in a South Westerly direction from U.S.M.M. No. 1, and the N.W. extension of the Leadville Mining Claim

The surface boundaries of the claim are marked upon the ground as follows: Beginning at

South Easterly end, post and monument

at a point in a South Easterly direction 10 feet from the discovery shaft (at which this notice is posted), being in the center of the S. Easterly end line of said claim; thence North Easterly 300 feet to a post and Monument, being the South Easterly corner of said claim; thence North Westerly 750 feet to a post & Monument at the center of the N. Easterly side line of said claim; thence North Westerly 750 feet to a post & Monument being at the North Easterly corner of said claim; thence S. Westerly 300 feet to a post & Monument at the center of the N. Westerly end of said claim; thence S. Westerly 300 feet to a post & Monument, being at the South Westerly corner of said claim; thence S. Easterly 750 feet to a post and Monument being at the center of the S. Westerly side line of said claim; thence S. Easterly 750 feet to a post & Monument at the S. Westerly corner of said claim; thence North Easterly 300 feet to place of beginning.

All done under the provisions of Chapter Six, of Title XXXII, of the Revised Statutes of the United States, and of an Act of the General Assembly of Arizona, entitled "An Act Concerning Mines," approved March 20th, 1895.

Dated and posted on the ground this the 9th day of February 1900

George Myers  
G.A. Halber  
Locators

R. Hadden  
Witness =







RAY B. KREBS,  
COUNTY RECORDER

H. L. HUTCHISON,  
CHIEF DEPUTY

**OFFICE OF THE COUNTY RECORDER**  
COCHISE COUNTY, ARIZONA

**Certificate**

3533

STATE OF ARIZONA, )  
                          :SS  
County of Cochise )

I, RAY B. KREBS, County Recorder in and for the County of Cochise, State of Arizona, do hereby certify that the annexed and foregoing is a full, true and correct copy of **Location Notice of**

**Leadville No. 2 Quartz Claim**

as appears of record now in this office in Book **17 Records of Mines** at pages **558**.

IN WITNESS WHEREOF, I have hereunto set my hand and affixed my official seal, at my office in Tombstone, this **8th** day of **June** A. D. 1918.

RAY B. KREBS,  
COUNTY RECORDER

By *H. L. Hutchison*  
Deputy





JUL 18 1918

## NOTICE OF MINING LOCATION.

## QUARTZ CLAIM.

TO ALL WHOM IT MAY CONCERN:

This mining claim, the name of which is the Martin- abandoned Mining Claim, situate on lands belonging to the United States of America and in which there are valuable mineral deposits, was entered upon and located for the purpose of exploration and purchase by W. S. Hannon & J. C. Hannon, ....., the undersigned, on the 1 day of January, 1902.

The length of this claim is 150\_ feet and we claim 66 feet in a northwesterly direction and 1434 feet in a south easternly direction from the center of the discovery shaft, at which this notice is posted, lengthwise of the claim, together with 300 feet in width of the surface grounds, on each side of the center of said claim. The general course of the lode deposit and premises is from the northwesternly to the south easternly.

The claim is situated and located in the California Mining District, in Cochise County, in the Territory of Arizona, about 1 1/2 miles in a south westernly direction from U. S. Mineral monument.

The surface boundaries of the claim are marked upon the ground as follows:

Beginning at the discovery shaft at a point in a N. Westernly direction 66 feet from the discovery shaft (at which this notice is posted), being in the center of the northernly end line of said claim; thence 300 feet to a monument, being the N. Easternly corner of said claim; thence 1500 feet to a monument, being at the south easternly corner of said claim; thence 300 feet to a monument being the center of the southernly end of said claim; thence 300 feet to a monument, being at the south westernly corner of said claim; thence 1500 feet to a monument at the N. westernly corner of said claim; thence 300 feet to the place of beginning.



All done under the provisions of Chapter Six, of Title XXXII, of the Revised Statutes of the United States, and of an Act of the General Assembly of Arizona, entitled "An Act to Codify and Revise the Laws of the Territory of Arizona, " approved March 16th, 1901.

Dated and posted on the ground this 12 day of January, 1902.

Witness: John T. Martin.

W. S. Hannon 1/2,

J. C. Hannon. 1/2.

Filed and recorded at request of Hannon Bros., Mar. 31, 1902 at 9 A. M., in Book 20, Record of Mines, at page 133.



RAY B. KREBS,  
COUNTY RECORDER

H. L. HUTCHISON,  
CHIEF DEPUTY

**OFFICE OF THE COUNTY RECORDER**  
COCHISE COUNTY, ARIZONA

**Certificate**

353

STATE OF ARIZONA, )  
                          :SS  
County of Cochise )

I, RAY B. KREBS, County Recorder in and for the County of Cochise, State of Arizona, do hereby certify that the annexed and foregoing is a full, true and correct copy of **Location Notice of**

**Martin - abandoned Quartz Claim**

as appears of record now in this office in Book **20 Records of Mines**, at page **x 133**.

IN WITNESS WHEREOF, I have hereunto set my hand and affixed my official seal, at my office in Tombstone, this **9th** day of **June**, A. D. 1918.

**RAY B. KREBS,**  
COUNTY RECORDER

By *H. L. Hutchison*  
Deputy



JUN 18, 1918

# Notice of Mining Location.

## LODE CLAIM.

To All Whom It May Concern:

This mining claim, the name of which is the Divisor Mining Claim, situate on lands belonging to the United States of America, and in which there are valuable mineral deposits, was entered upon and located for the purpose of exploration and purchase by Geo A Walker

a citizen of the U.S.  
(Locator must insert either "a citizen of the United States," or, "who has declared his intention to become a citizen of the United States.")

the undersigned, on the 3<sup>rd</sup> day of March 1904

The length of this claim is 1500 feet, and 7 claim 750 feet

in a Westerly direction, and 750 feet in a N Easterly direction from

the center of the discovery shaft, at which this notice is posted, lengthwise of the claim, together with 300 feet in width of the surface grounds, on each

side of the center of said claim. The general course of the lode deposit and premises is from the Easterly to the Westerly

The claim is situated and located in the California Mining District, in Cochise County, in the Territory of Arizona, about one mile

in a South Westerly direction from U.S. M. M. # 1, & lies parallel with & on southerly side of the "Hedge" Mining Claim.

The surface boundaries of the claim are marked upon the ground as follows: Beginning at a post & monument

at a point in a N Easterly direction 750 feet from the discovery shaft (at which this notice is posted), being in the center of the Easterly

end line of said claim; thence Southerly 300 feet to a Post & Monument, being the South Easterly corner of said claim; thence

Westerly 1500 feet to a post & monument, being at the South Westerly corner of said claim; thence Northerly 300 feet

to a post & monument at the center of the Westerly end of said claim; thence Northerly 300 feet to a post & monument, being at the

North Westerly corner of said claim; thence Easterly 1500 feet to a post & monument at the N Easterly corner of said claim; thence Southerly 300 feet to the place of beginning.

All done under the provisions of Chapter Six, of Title XXXII, of the Revised Statutes of the United States, and of an Act of the General Assembly of Arizona, entitled "An Act to Revise and Codify the Laws of the Territory of Arizona," approved March 16th, 1901.

Dated and posted on the ground this 3<sup>rd</sup> day of March 1904

Geo A Walker  
Locator



TERRITORY OF ARIZONA, }  
County of Coconino } ss

I, Frankston, County Recorder in and for the County and

Territory aforesaid, do hereby certify that the within instrument was filed for record at 9 o'clock, 9 M.,

on this 9 day of JUN 9 1904, and duly recorded in Book No. 31

of Mining Records of Coconino County, Arizona, at pages 314

WITNESS my hand and official seal the day and year first above written.

Frankston

County Recorder.

10

Notice of Location.

LODE CLAIM.

Divisor

Dated 1904

Filed and recorded at request of

Robert A. ...

JUN 9 1904

A. D. 1904

at 9 A. M.

Book 31 Record of Mining

Pages 314

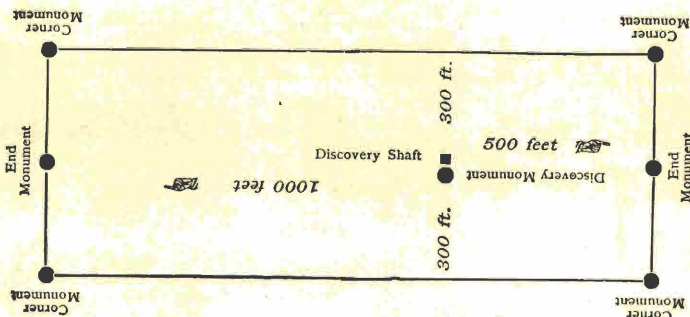
Frankston

County Recorder.

By ... Deputy Recorder.

The H. H. McNeil Co., Printers, Phoenix, Arizona.

ed



This diagram is to give locator a general idea of plan of location under the new law. The Discovery Shaft can be in the center of claim or any distance from either end desired. In the diagram it is placed 500 feet from one end and 1000 feet from the other. Commence description of claim at a center end monument, giving its distance and direction from center of Discovery Shaft; thence bound the claim in either direction. In description be careful to state locality of claim with reference to some natural object, or permanent monument, as will identify the claim.



U.S. 1918

# Amended Notice of Mining Location.

LODE CLAIM.

## To All Whom It May Concern:

This Mining Claim, the name of which is the Wedge Mining Claim, situate on lands belonging to the United States of America, and in which there are valuable mineral deposits, was entered upon and located for the purposes of exploration and purchase by

John H. McClellan  
a citizen of the United States

(Locator must insert either "a citizen of the United States," or, "who has declared his intention to become a citizen of the United States")

the undersigned, on the 5th day of March 1904

The length of this claim is 933 <sup>2</sup>/<sub>10</sub> feet,  
and 1 claim 300 feet

in a South East direction, and 633 <sup>2</sup>/<sub>10</sub> feet in a North West direction from

the center of the discovery shaft, at which this notice is posted, lengthwise of the claim, together with 300 feet in width of the surface grounds; on each side of the center of said

claim. The general course of the lode deposit and premises is from the South East to the North West

The claim is situated and located in the California Mining District, in Cochise County, in the Territory of Arizona, about 1 mile

in a South westerly direction from U.S. Mineral Monument No 1 <sup>my</sup> parallels the west side line of the "Paradise Contact Claim" a claim of records

The surface boundaries of the claim are marked upon the ground as follows: Beginning at

a Post in a Monument of Stone

at a point in a South East direction 300 feet

from the discovery shaft; at which this notice is posted, being in the center of the South East end line of said claim; thence 300 feet to a Monument of Stone

, being the South West corner of said claim; thence

933 <sup>2</sup>/<sub>10</sub> feet to a Monument of Stone, being at the North West corner of said claim; thence 300 feet to a Monument of Stone

at the center of the North West end of said claim; thence 300 feet to a

Monument of Stone, being at the North East corner of said claim; thence 933 <sup>2</sup>/<sub>10</sub> feet to a Monument of Stone at the South East corner of said

claim; thence 300 feet to the place of beginning.

All done under the provisions of Chapter Six, of Title XXXII, of the Revised Statutes of the United States, and of an Act of the General Assembly of Arizona, entitled "An Act to Revise and Codify the Laws of the Territory of Arizona," approved March 16, 1901.

This is an Amended Location Notice of the Wedge Mining Claim, located by John H. McClellan on the 19th day of

November 1903, and recorded in Book 30 of Record of Mines, at page 133, in the office of the County Recorder of the aforesaid County of Cochise

to which reference is hereby made, and this Amended Location Notice is made and posted to correct errors in the description in the said original Location Notice.

Dated and posted on the ground this 5th day of March 1904

John H. McClellan



TERRITORY OF ARIZONA,

County of Cochise } ss.

I, Frankston, County Recorder in and for the County and Territory aforesaid, do hereby certify that the within instrument was filed for record at 9 o'clock A.M., on this 7<sup>th</sup> day of March, 1904, and duly recorded in Book No. 36 of Mining Records of Cochise County, Arizona, at pages 215.

WITNESS my hand and official seal the day and year first above written.

Frankston  
County Recorder.

Amended  
Notice of Location.

LODE CLAIM.

Midge

Dated 190

Filed and recorded at the request of

J. A. J. J. J. J. J.

Nov 7<sup>th</sup> A. D., 1904

at 9 A M.


Book 30 Records of Mining

Page 215

Frankston

County Recorder.

By J. J.  
Deputy Recorder.



This diagram is to give locator a general idea of plan of location under the new law. The Discovery Shaft can be in the center of claim or any distance from either end desired. In the diagram it is placed 500 feet from one end and 1000 feet from the other. Commence description of claim at a center end monument, giving its distance and direction from center of Discovery Shaft; thence bound the claim in either direction. In description be careful to state locality of claim with reference to some natural object, or permanent monument, as will identify the claim.



JUL 13 1918

AMENDED

# Notice of Mining Location

## LODE CLAIM

To All Whom It May Concern:

This Mining Claim, the name of which is the Cherokee Strip Mining Claim, situate on lands belonging to the United States of America, and in which there are valuable mineral deposits, was entered upon and located for the purposes of exploration and purchase by G A Walker

a Citizen of the United States  
(Locator must insert either "a citizen of the United States," or, "who has declared his intention to become a citizen of the United States.")

the undersigned, on the 1st day of December 1905

The length of this claim is 1500 feet, and 1 claim 450 feet, in a Westerly direction and

1050 feet in an Easterly direction from the center of the discovery shaft, at which this notice is posted, lengthwise of the claim, together with 150 ~~300~~ feet in width of the surface grounds, on each side of the center of said claim. The general course of the lode deposit and premises is from the

Easterly to the Westerly

The claim is situated and located in the California Mining District, in Cochise County, in the Territory of Arizona, about 1/4 miles

in a South Westerly direction from USMM No 1, lying parallel with & on southerly side of the Martin Mining Claim, and is a fraction 300 feet in width by 1500 ft in length.

The surface boundaries of the claim are marked upon the ground as follows: Beginning at a post & Monument

at a point in a Westerly direction 450 feet from the discovery shaft (at which this notice is posted,) being in the center of the Westerly end line of said claim; thence Southerly 150 feet to a post & Monument, being the South Westerly corner of said claim; thence Easterly 1000 feet to a post & Monument, being at the South Easterly corner of said claim; thence Northerly 150 feet to a post & Monument at the center of the Easterly end of said claim; thence Northerly 150 feet to a post & Monument, being at the North Easterly corner of said claim; thence Westerly 1000 feet to a post & Monument at the North Westerly corner of said claim; thence Southerly 150 feet to the place of beginning.

All done under the provisions of Chapter Six, of Title XXXII, of the Revised Statutes of the United States, and of an Act of the General Assembly of Arizona, entitled "An Act to Revise and Codify the Laws of the Territory of Arizona," approved March 16, 1901.

This is an Amended Location Notice of the Cherokee Strip Mining Claim, located by J C Hannon, J N Hannon and H S Hannon on the 22nd day of March 1904, and recorded in Book 31 of Records of Mines, at page 356, in the office of the County Recorder of the aforesaid County of Cochise to which reference is hereby made, and this amended Location Notice is made and posted to correct errors in the description in the said original Location Notice.

Dated and posted on the ground this 1st day of December 1905

G A Walker  
Locator



TERRITORY OF ARIZONA,  
County of..... } ss.

I, Frank Star, County Recorder in and for the County and Territory aforesaid, do hereby certify that the within instrument was filed for record at..... o'clock, 9 M., on this..... day of..... JAN 18 1898 190..., and duly recorded in Book No..... 35 of..... MINING Records of..... COCHISE County, Arizona, at pages..... 299

WITNESS my hand and official seal the day and year first above written.

Frank Star  
County Recorder.

6 COMPARED,

No. 390

AMENDED  
Notice of Location.

LODE CLAIM.

Cherokee Strip

Mining Claim

Dated Dec 18 1904

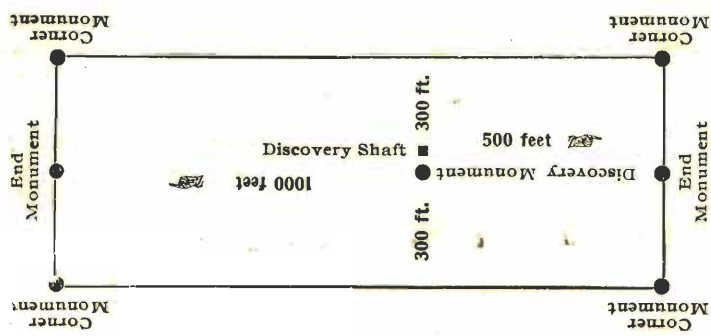
Filed and Recorded at request of  
Ed A Walker

JAN 18 1898 A. D. 1904  
at 9 A. M.

Book No. 35 Record of Mines  
Pages 299

Frank Star  
County Recorder.

By.....  
Deputy Recorder.



This diagram is to give locator a general idea of plan of location under the new law. The Discovery Shaft can be in the center of claim or any distance from either end desired. In the diagram it is placed 500 feet from one end and 1000 feet from the other. Commence description of claim at a center end monument, giving its distance and direction from center of Discovery Shaft; thence bound the claim in either direction. In description be careful to state locality of claim with reference to some natural object, or permanent monument, as will identify the claim.

Ed A Walker



AMENDED

Notice of Mining Location

LODE CLAIM

To All Whom It May Concern:

This Mining Claim, the name of which is the Agnicola Mining Claim, situate on lands belonging to the United States of America, and in which there are valuable mineral deposits, was entered upon and located for the purposes of exploration and purchase by GA Halper

A Citizen of the United States  
(Locator must insert either "a citizen of the United States," or "who has declared his intention to become a citizen of the United States.")

the undersigned, on the 1st day of December 1905

The length of this claim is 1500 feet, and I claim 450 feet, in a Westerly direction and

1050 feet in a East direction from the center of the discovery shaft, at which this notice is posted, lengthwise of the claim, together with 300 feet in width of the surface grounds, on each

side of the center of said claim. The general course of the lode deposit and premises is from the East to the West

The claim is situated and located in the California Mining District, in Cochise County, in the Territory of Arizona, about 1 1/2 miles in a South West direction from U.S.M.M. No. 1, lying parallel with, & on southerly side of the Cherokee Strip Mining Claim

The surface boundaries of the claim are marked upon the ground as follows: Beginning at a post & monument

at a point in a West direction 450 feet from the discovery shaft (at which this notice is posted,) being in the center of the West end line of said claim; thence Southerly 300 feet to a post and monument, being the South West corner of said claim; thence East 1500 feet to a post & monument, being at the South East corner of said claim; thence Northerly 300 feet to a post & monument at the center of the East end of said claim; thence Northerly 300 feet to a post & monument, being at the North East corner of said claim; thence West 1500 feet to a post & monument at the North West corner of said claim; thence Southerly 300 feet to the place of beginning.

All done under the provisions of Chapter Six, of Title XXXII, of the Revised Statutes of the United States, and of an Act of the General Assembly of Arizona, entitled "An Act to Revise and Codify the Laws of the Territory of Arizona," approved March 16, 1901.

This is an Amended Location Notice of the Agnicola Mining Claim, located by J. B. Hannon, H. B. Hannon & J. N. Hannon on the 19th day of June 1905, and recorded in Book 18 of Records of Mines, at page 206, in the office of the County Recorder of the aforesaid County of Cochise to which reference is hereby made, and this amended Location Notice is made and posted to correct errors in the description in the said original Location Notice.

Dated and posted on the ground this 1st day of December 1905

GA Halper  
Locator



TERRITORY OF ARIZONA,

County of COCHISE } ss.

Frankston

I, ..... County Recorder in and for the County and Territory aforesaid, do hereby certify that the within instrument was filed for record at ..... o'clock, ..... M., on this ..... day of JAN 18 1906 190, and duly recorded in Book No. 35 of MINING Records of COCHISE County, Arizona, at pages 298

WITNESS my hand and official seal the day and year first above written.

Frankston  
County Recorder.

COMPARED

8

No. 389

AMENDED  
Notice of Location.  
LODE CLAIM.

Agrosola  
Mining Claim

Dated Dec 11 1905

Filed and Recorded at request of  
L. A. Walker

JAN 18 1906 A. D. 1906

at 9 A M.

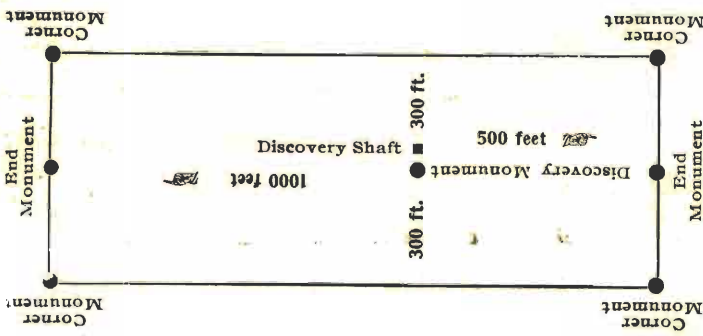
Book No. 35 Record of Mines

Pages 298

Frankston

County Recorder.

By ..... Deputy Recorder.



This diagram is to give locator a general idea of plan of location under the new law. The Discovery Shaft can be in the center of claim or any distance from either end desired. In the diagram it is placed 500 feet from one end and 1000 feet from the other. Commence description of claim at a center end monument, giving its distance and direction from center of Discovery Shaft; thence bound the claim in either direction. In description be careful to state locality of claim with reference to some natural object, or permanent monument, as will identify the claim.

pd



# Notice of Mining Location

## LODE CLAIM

To All Whom it May Concern:

This Mining Claim, the name of which is the Monte Vista Extension  
Mining Claim, situated on lands belonging to the United States of America, and in which there are  
valuable mineral deposits, was entered upon and located for the purposes of exploration and purchase  
by G. Gardner

A Citizen of the U.S.  
(Locator must insert either "a citizen of the United States," or "who has declared his intention to become a citizen of the United States.")  
the undersigned, on the 29<sup>th</sup> day of January 1917.

The length of this claim is 1500 feet,  
and 1 claim 600 ~~700~~ feet,  
in a Westerly direction and

1900 feet in a Eastern direction from  
the center of the discovery shaft, at which this notice is posted, lengthwise of the claim, together  
with 300 feet in width of the surface grounds, on each  
side of the center of said claim. The general course of the lode deposit and premises is from the

Westerly to the Eastern  
The claim is situated and located in the California Mining District, in  
Cochise County, in the State of Arizona, about 1 mile

in a Westerly direction from US M M #1, being the  
Eastern extension of the Monte Vista Claim, lies parallel  
with & to the south of the eastern part of the Readville &  
the western part of the Martin, joining the Cherokee Strip  
on the East.

The surface boundaries of the claim are marked upon the ground as follows: Beginning at  
a post & Monument

at a point in a Westerly direction 600 ~~700~~ feet from  
the discovery shaft (at which this notice is posted), being in the center of the Westerly  
end line of said claim; thence Southerly 300 feet to a post &  
Monument, being the Westerly corner of said claim; thence  
Eastern 1500 feet to a post & Monument, being at the  
Eastern corner of said claim; thence Northerly 300 feet  
to a post & Monument at the center of the Eastern end of said claim;  
thence Northerly 300 feet to a post & Monument, being at the  
N Eastern corner of said claim; thence Westerly 1500  
feet to a post & Monument at the N Westerly corner of said claim;  
thence Southerly 300 feet to the place of beginning.

All done under the provisions of Chapter Six, of Title XXXII, of the Revised Statutes of  
the United States, and of an Act of the General Assembly of Arizona, entitled "An Act to Revise  
and Codify the Laws of the State of Arizona," approved March 16, 1901.

Dated and posted on the ground this 29<sup>th</sup> day of January 1917  
G. Gardner  
Locator.



STATE OF ARIZONA,  
COCHISE

ss.

County of \_\_\_\_\_

I, Ray B. Trebek

County Recorder in and for

the County and State aforesaid, do hereby certify that the within instrument was filed for record at \_\_\_\_\_ o'clock, 9 M., on this \_\_\_\_\_ day of APR 9 - 1917, and duly recorded in Book No. 57 of \_\_\_\_\_ Records of COCHISE County, Arizona, at pages 582

Record of Mines

WITNESS my hand and official seal the day and year first above written.

Ray B. Trebek  
County Recorder.

Notice of Location

LODE CLAIM

Monte Vista Explorin

Shoemaker

Locator

Dated Jan'y 29th, 1917

Filed and recorded at request of A. H. Walker Caradini

APR 9 + 1917

A. D. 1917

at \_\_\_\_\_ M.

Book 57 Record of Mines

Pages 582

Ray B. Trebek  
County Recorder.

By \_\_\_\_\_ Deputy Recorder.

Bower Co., Phoenix

EXCERPTS FROM THE MINING LAWS OF THE STATE OF ARIZONA.

Title XLVII of the Revised Statutes of 1901, and Amendments Thereto.


Sec. 2. Such location shall be made by erecting at or contiguous to the point of discovery a conspicuous monument of stones not less than three feet in height, or an upright post, securely fixed, projecting at least four feet above the ground, in which monument of stones or on which post there shall be posted a location notice which shall be signed by the name or names of the locator or locators.

Sec. 4. From the time of the location of a mining claim, as above specified, the locator shall be allowed ninety days within which to do or cause to be done the following things: \* \* \* \* \*

2. To sink a discovery shaft in the claim to a depth of at least eight feet from the lowest part of the rim of the shaft at the surface, and deeper, if necessary, until there is disclosed in said shaft mineral in place.

Sec. 6. Such surface boundaries shall be marked by six substantial posts projecting at least four feet above the surface of the ground, or by substantial stone monuments at least three feet high, to-wit: One at each corner of said claim and one at the center of each end-line thereof.

Sec. 8. Location notices may be amended at any time and the monuments changed to correspond with the amended location; Provided, That no change shall be made that will interfere with the rights of others.



This diagram is to give locator a general idea of plan of location under the new law. The Discovery Shaft can be in the center of claim or any distance from either end desired. In the diagram it is placed 500 feet from one end and 1000 feet from the other. Commence description of claim at a center end monument, giving its distance and direction from center of Discovery Shaft; thence bound the claim in either direction. In description be careful to state locality of claim with reference to some natural object, or permanent monument, as will identify the claim.



JUL 16 1914

# Notice of Mining Location

## LODE CLAIM

TO ALL WHOM IT MAY CONCERN:

This Mining Claim, the name of which is the Montevista Mining Claim, situate on lands belonging to the United States of America, and in which there are valuable mineral deposits, was entered upon and located for the purpose of exploration and purchase

by Charles Small  
A Citizen of U.S.  
(Locator must insert either "a citizen of the United States," or "who has declared his intention to become a citizen of the United States.")

the undersigned, on the 10 day of June 1914

The length of this claim is 1500 feet,  
and 2 claim 500 feet,  
in a Northwesterly direction and 1000  
feet in a Southeasterly direction from  
the center of the discovery shaft, at which this notice is posted, lengthwise of the claim, together  
with 300 feet in width of the surface grounds, on each side

of the center of said claim. The general course of the lode deposit and premises is from the Northwesterly to the Southeasterly

The claim is situated and located in the California Mining District, in Cochise County in the State of Arizona, about 1 1/2 miles in a Southwesterly direction from U.S. M.M. No. 1

This is a relocation of an abandoned mining claim formerly known as the Colorado

The surface boundaries of the claim are marked upon the ground as follows: Beginning at Northwesterly end Mont Post

at a point in a Northwesterly direction 500 feet from the discovery shaft (at which this notice is posted), being in the center of the Northwesterly end line of said claim; thence 300 feet to a Mont Post, being the Southwesterly corner of said claim; thence 1500 feet to a Mont Post of tower, being at the Southeast corner of said claim; thence 300 feet to a Mont Post at the center of the Southeasterly end of said claim; thence 300 feet to a Mont Post, being at the Northeast corner of said claim; thence 1500 feet to a Mont Post at the Northwest corner of said claim; thence 300 feet to the place of beginning.

All done under the provisions of Chapter Six, of Title XXXII, of the Revised Statutes of the United States, and of an Act of the General Assembly of Arizona, entitled "An Act to Revise and Codify the Laws of the Territory of Arizona," approved March 16, 1901.

Dated and posted on the grounds this 10 day of June 1914  
Charles Small



STATE OF ARIZONA,

County of COCHISE

ss.

I, Queen E. Murphy

County Recorder in and for the County and State aforesaid, do hereby certify that the within instrument was filed for record at 9 o'clock A M.,

on this 1 JUN 1 1914 day of 19... and duly recorded in Book No. 53 of MINING Records of COCHISE County, Arizona, at pages 62

WITNESS my hand and official seal the day and year first above written.

Queen E. Murphy County Recorder. By Geo M. Adams Dep

A INDEXED 3093 Blotted

Notice of Location LODGE CLAIM

Monte Vista

Dated 19...

Filed and Recorded at request of Chas. Swaze

JUN 1 8 1914 A. D. 19

at 9 A M.,

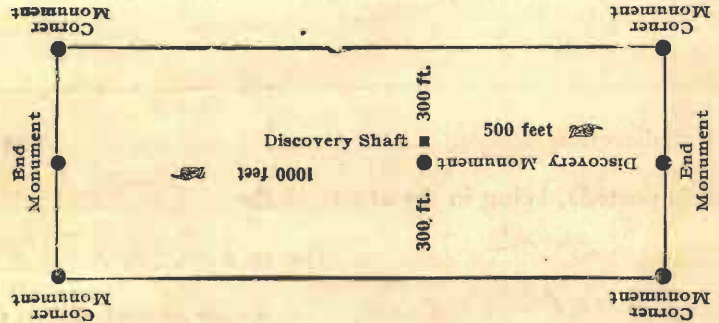
Book 53 Record of Mines

Pages 62

Queen E. Murphy County Recorder.

By Geo M. Adams Deputy Recorder.

Paradise



This diagram is to give locator a general idea of plan of location under the new law. The Discovery Shaft can be in the center of claim or any distance from either end desired. In the diagram it is placed 500 feet from one end and 1000 feet from the other. Commence description of claim at a center end monument, giving its distance and direction from center of Discovery Shaft; thence bound the claim in either direction. In description be careful to state locality of claim with reference to some natural object, or permanent monument, as will identify the claim.

Excerpts from the Mining Laws of the State of Arizona.

Title XLVII of the Revised Statutes of 1901, and Amendments Thereto.

Sec. 2. Such location shall be made by erecting at or contiguous to the point of discovery a conspicuous monument of stones not less than three feet in height, or an upright post, securely fixed, projecting at least four feet above the ground, in which monument of stones or on which post there shall be posted a location notice which shall be signed by the name or names of the locator or locators.

Sec. 4. From the time of the location of a mining claim, as above specified, the locator shall be allowed ninety days within which to do or cause to be done the following things:

2. To sink a discovery shaft in the claim to a depth of at least eight feet from the lowest part of the rim of the shaft at the surface, and deeper, if necessary, until there is disclosed in said shaft mineral in place.

Sec. 6. Such surface boundaries shall be marked by six substantial posts projecting at least four feet above the surface of the ground, or by substantial stone monuments at least three feet high, to-wit: One at each corner of said claim and one at the center of each end-line thereof.

Sec. 8. Location notices may be amended at any time and the monuments changed to correspond with the amended location; Provided, That no change shall be made that will interfere with the rights of others.



U. S. SURVEYOR-GENERAL'S FINAL CERTIFICATE ON FIELD NOTES.

Department of the Interior,

OFFICE OF U. S. SURVEYOR-GENERAL,

Phoenix, Arizona,

May 8, 1919.

I, U. S. Surveyor-General for District of Arizona

do hereby certify that the foregoing transcript of the Field Notes, return and approval of the survey of the mining claim of

G. A. Walker

known as the Leadville, Leadville No. 2, Martin, Divisor, Wedge, Cherokee Strip, Agricola, Monte Vista Extension and Montevista lodes. California

situate in Mining District, Cochise County, Arizona.

in Section 19-24, Township No. 17 S., Range No. 30-31 E., and

designated as Survey No. 3524, has been correctly copied from the originals on file in

this office; that said Field Notes furnish such an accurate description of said mining claim as will, if incorporated into a patent, serve fully to identify the premises, and that such reference is made therein to natural objects or permanent monuments as will perpetuate and fix the locus thereof.

And I further certify that five hundred dollars' worth of labor has been expended or improvements made upon said mining claim by claimant or his grantors, and that said improvements consist of 6 cuts, 5 tunnels, 15 shafts, 9 drifts, 8 crosscuts, 3 winzes, 1 raise and 1 stope, total value \$18,200.50, of which \$879.35 is reserved for the Leadville No. 3 lode. 9/10 of the value of tunnel "A" on the Leadville No. 3 lode, which is a common improvement for the benefit of the nine lodes of this survey and said Leadville No. 3 lode, is credited to this survey, making the total expenditure \$18,923.35. Improvement No. 1 on the Leadville Lode and improvement No. 1 on the Leadville No. 2 lode, are also common improvements for this group of claims and the Leadville No. 3 lode, unsurveyed. and that no portion of said labor or improvements has been included in the estimate of expenditures upon any other claim.

I further certify that the plat thereof, filed in the U. S. Land Office at Phoenix,

Arizona, is correct and in conformity with the foregoing Field Notes.

Frank P. Trott,

United States Surveyor-General for Arizona.



4-687

SURVEYOR GENERAL'S CERTIFICATE OF APPROVAL OF FIELD NOTES  
AND SURVEY OF MINING CLAIM

DEPARTMENT OF THE INTERIOR  
OFFICE OF U. S. SURVEYOR GENERAL

Phoenix, Arizona,

May 8, 1919

I, U. S. Surveyor General for District of Arizona

do hereby certify that the foregoing and hereto attached Field Notes and Return of the Survey of the Mining Claim of

G. A. Walker

....., known as the

Leadville, Leadville No. 2, Martin, Divisor, Wedge, Cherokee Strip, Agricola, Monte Vista Extension and Montevista lodes.

situate in California mining district,

Cochise

County,

Arizona.

in Section s 19-24, Township No. 17 S., Range No. 30-31 E.

....., designated as Survey No. 3524

executed by John A. Rockfellow, U. S. Mineral

Surveyor, June 27-July 20, 1918, under my instructions dated

June 18, 1918, have been critically examined and the necessary cor-

rections and explanations made, and the said Field Notes and Return, and the Survey they describe,

are hereby approved. The certified copy of the location certificate filed by the applicant for survey is

on file in this office and a true copy of said certified copy of said location certificate is included and made

a part of the transcript of the field notes.



U. S. Surveyor General for Arizona.