

MINERAL SURVEY NO. 3569

Claims	M & B Desc.	Improvements	Loc. Notices
	Pg.	Pg.	Red Pg.
Big Sycamore No. 1	39	60	29
" "	40	61	
" "	42	61	30
" "	43	61	31
" "	45	62	32
" "	46	62	33
" "	47	62	34
Gold Coin No. 1	34	53	35
" "	35	58	26
Red Rock No. 1	37	60	27
" "	29	60	28
" "	30	59	22
" "	31	59	23
Red Rover No. 6	32	59	24
Red Rover Copper No. 3	6	52	25
" "	1	50	19
" "	2	51	1
" "	5	52	2
" "	7	53	3
" "	9	53	4
" "	10	53	5
" "	11	53	6
" "	12	54	7
" "	14	54	8
" "	15	54	9
" "	16	55	10
" "	17	55	11
" "	18	56	12
" "	19	56	13
" "	21	57	14
" "	22	57	15
" "	23	57	16
" "	24	58	17
Sycamore No. 3	41	61	18
White Star No. 1	26	58	36
White Star No. 2	27	58	20
		58	21



Copy  
8-26-1920  
L.M.

Volume 1  
May 6 1920

4-683

MINERAL SURVEY No. 3569

Arizona Land District.

FIELD NOTES

in 73 page 75

OF THE SURVEY OF THE MINING CLAIM OF

Red Rover Copper Company

KNOWN AS THE

Red Rover Copper Nos. 3, 4, 5, 7, 8, 9, 10, 11, 12, 13, 14, 15, 16, 17, 18, 19, 20, 21, Red Rover No. 6, White Star Nos. 1 & 2, Red Rock Nos. 1, 2, 3, 4, Gold Coin Nos. 1, 2, 3, Big Sycamore Nos. 1, 2, 4, 5, 6, 7, 8, Sycamore No. 3, Lodes

Magazine

Mining District,

Maricopa

& Gavapai

County,

Arizona

22, 23, 26, 27, 33, 34 & 35

8 N

R.

5 E unsurveyed

Sections and 3, Township 7, Range 5 E unsurveyed.

Surveyed under instructions dated April 8, 1919

by E. C. Kinderman

U. S. Mineral Surveyor.

Claim located \_\_\_\_\_, 19

Survey commenced April 10, 1919

Survey completed April 30, 1919

Address of claimant F. Louis Zimmerman, Noll Bldg., Phoenix, Ariz.  
Attorney for claimant

DATES OF AMENDED LOCATIONS.

March 28, 1919

Faint, illegible text at the top of the page, possibly a header or introductory paragraph.

Second block of faint, illegible text, appearing to be a continuation of the document's content.

Third block of faint, illegible text, possibly containing a list or detailed notes.

Fourth block of faint, illegible text, continuing the narrative or list.

Fifth block of faint, illegible text, possibly a concluding paragraph or signature area.

Final block of faint, illegible text at the bottom of the page.



Feet

Red River Copper No. 3 Lode.

Beginning at cor. no. 1

On line 2-4 Red River Copper no. 4 lode of this survey.

A cedar post, 4 ft. long, 4x4 ins., set 18 ins. in the ground to solid rock, with mound of stone, scribed 1-RRC-3  
1-RRC-5 <sup>2569</sup>

where

U.S. M. M. 2784 bears N. 64° 23' E 1940.29 ft.

Cor. no. 4, Red River Copper No. 4 lode of this survey bears N. 76° 71' W. 300 ft.

Feet

Bearing S. 76° 71' E

300

East end center

A cedar post, 4 1/2 ft. long, 5x5 ins., set 18 ins. in the ground, with mound of stone, scribed EEC-RRC-2-2569

596.94

to cor. no. 2

Coincident with cor. no. 1, Red River Copper No. 1 lode, survey 2784

A pine post 4 ft. long, 4 ins. square, set 18 ins. in the ground, with mound of stone, scribed 2-RRC-2-2569

1-RRC-1-2784, where

U.S. M. M. 2784 bears N. 47° 22' 20" E 2021.06 ft.

Bearing S. 63° 39' W.

722

Center line road.

1790.10

to cor. no. 3

On line 1-2, Red River Copper No. 2 lode

survey 2784.

Identical with cor. no. 2, Red Rover Copper No. 1 lode, survey 2784.

A red sandstone,  $74 \times 10 \times 6$  ins., set 14 ins. in the ground, with mound of stone, chiselled 2-RRC-2-2569

2-RRC-1-2784, whence cor. no. 2-2, Red Rover Copper Nos. 1 and 2 lodes, respectively, survey 2784, bears S.  $76^{\circ} 21' E$ . 598.6 ft.

Thence N.  $76^{\circ} 21' W$ .

277.50 West end center.

B malpais,  $74 \times 10 \times 6$  ins., set 14 ins. in the ground, with mound of stone, ~~scribed~~ chiselled WEC-RRC-2-2569

599.50 To cor. no. 4

B three-cornered malpais, 74 ins. long, faces 17 ins. wide, set 17 ins. in the ground, with mound of stone, chiselled

4-RRC-3  
4-RRC-5 2569

Thence N.  $63^{\circ} 45' E$ .

1725.1 To cor. no. 1, the place of beginning

Red Rover Copper No. 4 Lode.

Beginning at cor. no. 1

A cedar post 4 ft. long,  $5 \times 5$  ins., set 17 ins. in the ground to solid rock, with mound of stone, scribed

Red Rover Copper No. 4 Lode - Continued

1 - RRC-4

4 - RR-6 <sup>3569</sup>, whence

U.S. M. N. 2784 bears N. 77°30'E. 1280.19 ft.

Feet.

Thence S. 76°21'E.

1500 To cor. no. 2

A pine post, 4 ft. long, 4 ins. square, set 12 ins. in the ground to solid rock, with record of stone, scribed

2 - RRC-4

2 - RR-6,

4 - RRC-15, <sup>3569</sup>

1 - RRC-16,

Thence S. 63°39'W.

300 South end center

A pine post, 4 ft. long, 4 ins. square, set 12 ins. in the ground, with record of stone, scribed

SEC - RRC-4

NEC - RRC-16 <sup>3569</sup>

311.4 Center line road

600 To cor. no. 3

Identical with cor. no. 4, Red Rover Copper No. 1 Lode, survey 2784.

A pine post, 4 ft. long, 4 ins. square, set 18 ins. in the ground, with record of stone, scribed

3 - RRC-4-3569

4 - RRC-1-2784

4 - RRC-16-3569

1 - RRC-17-3569

Thence N.  $76^{\circ}21'$  W.

- 167.5 Center line of road  
 297.98 East end center Red Rover Copper No. 1 lode, survey 2754.  
 603.06 Cor. nos. 1-2, Red Rover Copper No. 1 lode, survey 2754, and Red Rover Copper No. 3 lode of this survey, respectively.  
 900 East end center, Red Rover Copper No. 3 lode, this survey.  
 1200 Cor. nos. 1-1, Red Rover Copper Nos. 3 and 5 lodes, of this survey.  
 1500 To cor. no. 4

A pine post, 4 ft. long, 4 ins. square, set 12 ins. in the ground to solid rock, with mound of stones, scribed

4-RRC-4

7-NS-1. 3569

EEC-RRC-5

Thence N.  $63^{\circ}39'$  E.

- 291 South end center White Star No. 1 lode of this survey  
 300 North end center

A cedar post, 4 ft. long, 0x6 ins., set 18 ins. in the ground, with mound of stone, <sup>scribed</sup> NEE-RRC-4-3569

- 591 Cor. no. 1 White Star No. 1 lode, this survey  
 600 To cor. no. 1, the place of beginning.

Red Rover Copper No. 5 Lode.

Beginning at cor. no. 1

Survey No. 3569 - Continued

Red Rover Copper No. 5 Lode - Continued

Identical with cor. no. 1, Red Rover Copper No. 2 lode of this survey, whence U.S. L.M. 2784 bears N. 64° 33' E 1940.29 ft.

Thence S. 63° 45' W.

1490.1 To cor. no. 2

Identical with cor. no. 4, Red Rover Copper No. 3 lode of this survey.

Thence N. 86° 21' W.

300 West end center

Identical with cor. no. 1, Red Rover Copper No. 2 lode, survey 2784  
A marble piece, 24 x 12 x 6 ins., set 12 ins. in the ground, with mound of stone, chiselled WEC-RRC-5-3569

1-RRC-2-2784

600 To cor. no. 3

A cross (x) chiselled on quartzite in place, 24 x 18 ins., 12 ins. above ground, with a cedar post 4 ins. diameter in mound of stone alongside, chiselled 2-RRC-5-3569, whence

A cross on blazed cedar tree, 6 ins. in diameter, scribed BT-3-RRC-5-3569 bears S 71° 54' E. 42.35 ft.

Thence N. 63° 45' E.

1490.1 To cor. no. 4

On line 2-3, White Star No. 1 lode of this survey.

A red sandstone 75 x 10 x 10 ins., set

17 ins. in the ground, with mound  
of stone, chiselled 4-RR-5-3569

Thence S. 76° 21' E

300 To east end center

Identical with cor. no. 4, Red River  
Copper No. 4 lode of this survey, here-  
tofore described.

600 To cor. no. 1, the place of beginning.

### Red River No. 6 Lode

Beginning at cor. no. 1

A cedar post, 4 ft. long, 6x6 ins., set  
17 ins. in the ground to bed rock, with  
mound of stone, scribed 1-RR-6  
4-RR-7 3569

whence

U. S. M. 2784 bears N. 87° 43' E 810.48 ft.

A cross on blazed cedar tree, 10 ins.  
in diameter, scribed 15T- 1-RR-6 3569 bears  
4-RR-7  
S. 79° 44' E. 11.5 ft.

Thence S. 76° 21' E.

1500 To cor. no. 7

A pine post, 4 ft. long, 4x4 ins., set  
17 ins. in the ground to bedrock, with  
mound of stone, scribed 2-RR-6 3569  
3-RR-7  
4-RR-14  
1-RR-15 3569

Survey No. 3569 - Continued

Red Rover No. 6 Lode - Continued.

Feet

Thence S.  $63^{\circ}39'W$ .

300 South end center

A cedar post, 4 ft. long, 4x4 ins., set 18 ins. in the ground, with mound of stone, scribed SEC-RR-6 3569  
HEC-RR-15

600 To cor. no. 3

Identical with cor. no. 2, Red Rover Copper No. 4 lode of this survey, heretofore described.

Thence N  $70^{\circ}21'W$

1500 To cor. no. 4

Identical with cor. no. 1, Red Rover Copper No. 4 lode, this survey, heretofore described.

Thence N.  $63^{\circ}39'E$ .

300 North end center

A cedar post,  $4\frac{1}{2}$  ft. long, 6x6 ins., set 18 ins. in the ground, with mound of stone, scribed HEC-RR-6-3569

600 To cor. no. 1, the place of beginning.

Red Rover Copper No. 7 Lode.

Beginning at cor. no. 1

A cedar post,  $4\frac{1}{2}$  ft. long, 4x5 ins., set 18 ins. in the ground, with mound of stone, scribed 1-RR-7 3569

1-RR-8, whence

U.S.M.M. 7764 bears S.  $71^{\circ}11'E$  358.91 ft.

Thence S.  $76^{\circ}21'E$ .

1500 To cor. no. 2

A pine post, 4 ft. long, 4 ins. square, set 6 ins. in the ground to bedrock, with mound of stone, scribed 2-RRC-7

4-RRC-8 3569

1-RRC-13

1-RRC-14 3569

Thence S.  $63^{\circ}39'W$ .

300 South end center

A cedar post,  $4\frac{1}{2}$  ft long,  $4 \times 4$  ins., set 18 ins. in the ground, with mound of stone, scribed 5 EC-RRC-7

NEC-RRC-14 3569

600 To cor. no. 3

Identical with cor. no. 2, Red Rover No. 6 code of this survey, heretofore described.

Thence N.  $76^{\circ}21'W$ .

1500 To cor. no. 4

Identical with cor. no. 1, Red Rover No. 6 code of this survey, heretofore described

Thence N.  $63^{\circ}39'E$

300 North end center

A cedar post,  $4\frac{1}{2}$  ft. long,  $5 \times 6$  ins., set 18 ins. in the ground, with mound of stone, scribed NEC-RRC-7-3569.

600 To cor. no. 1, the place of beginning.



Red Rover Copper No. 8 Lode

Beginning at cor. no. 1

Identical with cor. no. 1, Red Rover  
Copper No. 7 lode of this survey, <sup>heretofore described,</sup> whence  
U.S. ~~41.74.~~ 2784 bears S. 49° 19' E. 358.91 ft.

Thence N. 63° 39' E.

300 north end center

A cedar post, 5 ft. long, 4x7 ins., set  
6 ins. in the ground to bedrock, with  
mound of stone, scribed NEC-RRC-8-3569

600 To cor. no. 2

A cedar post, 4 1/2 ft. long, 4x7 ins., set  
18 ins. in the ground, with mound of stone,  
scribed 2-RRC-8  
1-RRC-9 3569

Thence S. 76° 21' E.

1500 To cor. no. 3

A pine post, 4 1/2 ft. long, 4 ins. square,  
set 18 ins. in the ground, with mound of  
stone, scribed 3-RRC-8  
4-RRC-9 3569  
1-RRC-12  
2-RRC-13 3569

Thence S. 63° 31' W

200 South end center

A cedar post, 4 1/2 ft. long, 4x6 ins., set  
18 ins. in the ground, with mound of  
stone, scribed SEC-RRC-8 3569  
NEC-RRC-12

600 To cor. no. 4

Identical with cor. no. 7, Red Rover  
Copper No. 7 lode of this survey, hereto-  
fore described.

Thence N.  $76^{\circ} 21' W$ .

1500 To cor. no. 1, the place of beginning.

Red Rover Copper No. 9 Lode.

Beginning at cor. no. 1

Identical with cor. no. 7, Red Rover  
Copper no. 8 lode of this survey, <sup>heretofore described</sup> whence  
U. S. M. M. 2784 bears  $S. 78^{\circ} 00' 20'' W. 566.5$  ft.

Thence N.  $63^{\circ} 39' E$ .

300 north end center

A cedar post,  $4\frac{1}{2}$  ft. long,  $4 \times 6$  ins.,  
set 18 ins. in the ground, with mound  
of stone, scribed N. E. C. - R. R. C. - 9 - 3569

600 To cor. no. 2

A cedar post, 4 ft. long,  $4 \times 5$  ins.,  
set 18 ins. in the ground, with mound  
of stone, scribed 2 - R. R. C. - 9 3569  
1 - R. R. C. - 10

Thence S.  $76^{\circ} 21' E$ .

1500 To cor. no. 3

A pine post, 4 ft. long, 4 ins. square,  
set 6 ins. in the ground to bed rock, with  
mound of stone, scribed

3 - R. R. C. - 9 3569  
4 - R. R. C. - 10  
1 - R. R. C. - 11  
2 - R. R. C. - 12 3569

Red Rover Copper No. 9 Lode - Continued.

Feet.

Thence S.  $63^{\circ}39'W$ .

300 South end center  
 A cedar post,  $4\frac{1}{2}$  ft. long,  $4 \times 4$  ins., set  
 18 ins. in the ground, with mound of stone,  
 scribed SEC-RRC-9  
 NEC-RRC-12 3569

600 To cor. no. 4  
 Identical with cor. no. 3, Red Rover  
 Copper No. 8 lode of this survey, hereto-  
 fore described.

Thence N.  $46^{\circ}21'W$ .

1500 To cor. no. 1, the place of beginning.

Red Rover Copper No. 10 Lode.

Beginning at cor. no. 1  
 Identical with cor. no. 2, Red Rover  
 Copper No. 9 lode of this survey, <sup>heretofore described,</sup> whence  
 U. S. M. M. 2784 bears S.  $46^{\circ}20'22''W$  1110.30 ft.

Thence N.  $63^{\circ}39'E$ .

300 North end center  
 A cedar post,  $4\frac{1}{2}$  ft. long,  $4 \times 4$  ins., set  
 18 ins. in the ground, with mound of  
 stone, scribed NEC-RRC-10-3569  
 Adv. N. 3577 A.

540.76 Intersect line 1-2, RRC. No. 7 lode, ~~was~~  
~~intersected~~ at  $N. 73^{\circ}41'E$ . 273.3 ft. from cor. no. 1.

600 To cor. no. 2  
 A cedar post, 4 ft. long,  $4 \times 6$  ins., set  
 18 ins. in the ground, with mound of stone,  
 scribed 7-RRC-10-3569

Thence S.  $76^{\circ}21'E$ .

676.45 Cor. no. 1 <sup>Sec No 3577A</sup> RRC no. 22 lode ~~unsurveyed~~.

691.42 Interest line 1-4 <sup>Sec No 3577A</sup> RRC no. 23 lode ~~unsurveyed~~  
at  $565^{\circ}46'E$ , 567.94 ft. from cor. no. 1

1500 To cor. no. 3

A cross (x) chiselled on edge of red sandstone in place, 2 ft. x 3 ft., 2 ft. above ground, with mound of stone alongside, chiselled. 3-RRC-10 3569  
4-RRC-11 3569

~~U.S. M.M. 2784 bears N.  $81^{\circ}13'W$ . 7021 ft.~~

Thence S.  $63^{\circ}39'W$ .

300 South end center

A cedar post, 4 ft. long, 4x6 ins., set 16 ins. in the ground, with mound of stone, scribed SEC-RRC-10, 3569  
HEC-RRC-11

600 To cor. no. 4.

Identical with cor. no. 3, Red Rover Copper No. 9 lode of this survey, heretofore described.

Thence N.  $76^{\circ}21'W$ .

1500 To cor. no. 1, the place of beginning.

Red Rover Copper No. 11 Lode.

Beginning at cor. no. 1,

Identical with cor. no. 3, Red Rover Copper No. 9 lode of this survey, <sup>heretofore described</sup> whence  
U.S. M.M. 2784 bears N.  $68^{\circ}22'W$ . 1578.30 ft.

Red Rover No. 11 Lode - Continued

Thence N.  $63^{\circ}39'E$ .

300 North end center

Identical with south end center Red Rover Copper No. 10 lode of this survey, here-  
tofore described.

600 To cor. no. 2

Identical with cor. no. 3, Red Rover Copper no. 10 lode, of this survey, here-  
tofore described.

Thence S.  $76^{\circ}21'E$ .

Dist N. 2571 ft.

612.41 Cor. no. 7, RRC no. 2 & lode, ~~unmarked~~.

1495.3 To cor. no. 3.

A cedar post, 4 ft. long, 4x4 ins., set 18 ins. in the ground, with mound of stone, scribed 2-RRC-11-2569, whose

A cross scribed on 6 in. fork of a cedar tree, played end scribed BT-3-RRC-11-2569, bears  $S71^{\circ}25'E$ , 10.79 ft.

Thence S.  $63^{\circ}39'W$ .

300 South end center

A cedar post, 4 ft. long, 5x6 ins., set 18 ins. in the ground, with mound of stone, scribed SEC-RRC-11-2569

600 To cor. no. 4

A cedar post, 4 1/2 ft. long, 6x6 ins., set 18 ins. in the ground, with mound of stone scribed 4-RRC-11 3569  
3-RRC-12

Thence N.  $76^{\circ}21'W$

1495.3 To cor. no. 1, the place of beginning.

Red Rover Copper No. 12 Lode

Beginning at cor. no. 1

Identical with cor. no. 3, Red Rover  
Copper no. 8 lode of this survey, <sup>heretofore described</sup> whence  
U. S. M. M. 2784 bears N. 47° 52' 30" W. 1786.48 ft.

Thence N. 65° 29' E.

300 north end center

Identical with south end center, Red  
Rover Copper no. 9 lode of this survey,  
heretofore described.

600 To cor. no. 2

Identical with cor. no. 3, Red Rover  
Copper No. 9 lode of this survey, hereto-  
fore described.

Thence S. 76° 11' E

1495.3 To cor. no. 3

Identical with cor. no. 4, Red Rover Copper  
No. 11 lode of this survey, heretofore  
described.

Thence S. 63° 34' W.

760 Cor. no. 2, Red Rock No. 1 lode of this  
survey.

300 South end center

A red sandstone, 24 x 15 x 12 ins.,  
set 12 ins. in the ground, with mound  
of stone, chiselled SEC-RRC-12-3569

600 To cor. no. 4

A red sandstone 24 x 12 x 8 ins., set  
12 ins. in the ground, with mound of stone,  
chiselled

4-RRC-12  
2-RRC-13 3569  
NEC-BR-1

Red Rover Copper No. 12 Lode - Continued

Thence N.  $26^{\circ}21'W$ .

1495.3 To cor. no. 1, the place of beginning.

Red Rover Copper No. 13 Lode.

Beginning at cor. no. 1

Identical with cor. no. 2, Red Rover Copper No. 7 lode of this survey, <sup>heretofore described</sup> where

J. S. M. M. 2754 bears N.  $19^{\circ}24'W$ . 1177.03 ft.

Thence N.  $63^{\circ}39'E$ .

300 North end center

Identical with south end center

600 Red Rover Copper No. 8 lode of this survey, heretofore described.  
To cor. no. 2

Identical with cor. no. 3, Red Rover Copper No. 8 lode, of this survey, heretofore described.

Thence S.  $26^{\circ}21'E$ .

1495.3 To cor. no. 3

Identical with cor. no. 4, Red Rover Copper No. 12 lode of this survey, heretofore described.

Thence S.  $63^{\circ}39'W$ .

300 South end center

A cedar post, 4 ft. long, 4x5 ins, set 12 ins. in the ground to bedrock, with mound of stone, scribed SEC-RRC-13-3569

336.84 Cor. no. 1, Red Rock No. 1 lode of this survey

600 To cor. no. 4

A cedar post,  $4\frac{1}{2}$  ft. long, 4x4 ins.,

set 18 ins. in the ground, with mound of  
stone, scribed 4-RRC-13-3569  
2-RRC-14-3569

Thence N.  $76^{\circ}21'W$ .

1495.3 To cor. no. 1, the place of beginning.

Red Rover Copper No. 14 Lode.

Beginning at cor. no. 1

Identical with cor. no. 2, Red Rover  
Copper no. 7 lode of this survey, <sup>heretofore described</sup> whence  
O. S. M. M. 2784 bears N  $19^{\circ}34'W$  1177.03 ft.

Thence S.  $76^{\circ}21'E$ .

1495.3 To cor. no. 2

Identical with cor. no. 4, Red Rover  
Copper no. 13 lode of this survey, hereto-  
fore described.

Thence S.  $63^{\circ}39'W$ .

300 South end center

A cedar post, 4 ft. long, 4x6 ins., set  
6 ins. in the ground to bed rock, with  
mound of stone, scribed SEC-RRC-14-3569

600 To cor. no. 3

A cedar post,  $4\frac{1}{2}$  ft. long, 4x6 ins.,  
set 10 ins. in the ground, with mound  
of stone, scribed 2-RRC-14 3569  
2-RRC-15

Thence N.  $76^{\circ}21'W$ .

1017.5 Center line road



Red Rover Copper No. 14 Lode - Continued

1257.0 Center line road

1495.3 To cor. no. 4

Identical with cor. no. 2, Red Rover No. 6 lode of this survey, heretofore described.

Thence N.  $63^{\circ}39'$  E.

300 North end center

Identical with south end center, Red Rover Copper No. 7 lode of this survey.

600 To cor. no. 1, the place of beginning.

Red Rover Copper No. 15 Lode.

Beginning at cor. no. 1

Identical with cor. no. 2 Red Rover No. 6 lode of this survey, heretofore described, whence

U. S. L. N. 2784 bears N.  $5^{\circ}57'$  E. 1382.84 ft.

Thence S.  $76^{\circ}21'$  E.

108.3 Center line road

477.8 Center line road

1495.3 To cor. no. 2

Identical with cor. no. 3, Red Rover Copper No. 14 lode of this survey, heretofore described

Thence S.  $63^{\circ}39'$  W.

300 South end center

Falls in center of road.

A  $\frac{3}{4}$  in. sq. steel bar, 8 ins. long driven flush, witness corner, hereafter described  
br. S.  $63^{\circ}39'$  W. 10 ft.

310 Witness corner to south end center

A cedar post,  $4\frac{1}{2}$  ft. long,  $4 \times 6$  ins., set  
18 ins. in the ground, with mound of stone,  
scribed WC-SEC-RRC-15-2569

600 To cor. no. 3

A cedar post, 4 ft. long,  $4 \times 6$  ins., set  
17 ins. in the ground to bed rock, with  
mound of stone, scribed 3-RRC-15 2569  
2-RRC-16

Thence N.  $26^{\circ}21'W$ .

1267.3 Center line road.

1495.3 To cor. no. 4

Identical with cor. no. 2, Red Rover Copper  
No. 4 lode of this survey, heretofore  
described.

Thence N.  $63^{\circ}39'E$ .

300 North end center

Identical with the south end center,  
Red Rover No. 6 lode of this survey,  
heretofore described.

600 To cor. no. 1, the place of beginning

Red Rover Copper No. 16 Lode.

Beginning at cor. no. 1

Identical with cor. no. 2, Red Rover  
Copper No. 4 lode of this survey, <sup>heretofore described</sup> whence  
U. S. M. M. 2784 bears N.  $22^{\circ}32'E$  1777.38 ft.

Thence S.  $26^{\circ}21'E$ .

128 Center line road

1495.3 To cor. no. 2

Identical with cor. no. 3, Red Rover Copper

Red Rover Copper No. 16 Lode - Continued

No. 15 lode of this survey, heretofore described.

Feet.

Thence  $S. 63^{\circ} 39' W$ .

300

South end center

A reddish limestone,  $24 \times 12 \times 12$  ins., set 12 ins. in the ground, with mound of stone, diselled S.F.C - RRC-16-3569

600

To cor. no. 3

A cedar post,  $4\frac{1}{2}$  ft. long,  $5 \times 5$  ins., set 18 ins. in the ground, with mound of stone, scribed 3-RRC-16-3569  
2-RRC-17-3569

Thence  $N. 46^{\circ} 21' W$ .

1495.3

To cor. no. 4

Identical with cor. no. 2, Red Rover Copper No. 4 lode of this survey, heretofore described.

Thence  $N. 63^{\circ} 39' E$ .

788.6

Enter line road.

300.

North end center

Identical with south end center

600

Red Rover Copper No. 4 lode of this survey, heretofore described.

To cor. no. 1, the place of beginning.

Red Rover Copper No. 17 Lode.

Beginning at cor. no. 1

Identical with cor. no. 3, Red Rover Copper No. 4 lode of this survey, heretofore described

U.S. G.M. 2784 bears  $N. 32^{\circ} 24' E$  2265.21 ft.

Thence S.  $76^{\circ}21'E$ .

1495.3 To cor. no. 2

Identical with cor. no. 3, Red Rover Copper No. 16 lode of this survey, heretofore described.

Thence S.  $63^{\circ}49'W$ .

300 South end center

A red sandstone,  $76 \times 12 \times 8$  ins., set 12 ins. in the ground, with mound of stone, ~~scribed~~ chiselled SEC-RRC-17-3569

600 To cor. no. 3

A cross (x) 18 ins. above ground, chiselled on lime dike 5 ft. high, with mound of stone, chiselled 3-RRC-17-3569  
2-RRC-18-3569

Thence N.  $76^{\circ}21'W$ .

1495.3 To cor. no. 4

A cross (x) on north slope of schist dike, chiselled 4-RRC-17-3569  
1-RRC-18

Thence N.  $63^{\circ}49'E$ .

300 @ north end center

A cedar post,  $4\frac{1}{2}$  ft. long,  $4 \times 4$  ins., set 18 ins. in the ground, with mound of stone, scribed NEC-RRC-17-3569, where

A cross (x) on a blazed cedar tree 8 ins. in diameter, scribed BT-NEC-RRC-17-3569, bears S.  $19^{\circ}41'W$  39.43 ft.

600 To cor. no. 1, the place of beginning

Red Rover Copper No. 18 Lode

Beginning at cor. no. 1

On line 3-4, Red Rover Copper No. 1  
Lode, survey 2784

Identical with cor. no. 4, Red Rover  
Copper No. 17 lode of this ~~lot~~ <sup>heretofore described</sup> survey, where  
U. S. ~~N.M.~~ <sup>1</sup> 2784 bears N. 28° 57' 30" E  
2795.63 ft.

Thence S. 76° 21' E

1495.3 To cor. no. 2

Identical with cor. no. 3, Red Rover Copper  
No. 17 lode of this survey.

Thence S. 63° 49' W

300 South end center

A red sandstone, 24 x 10 x 8 ins., set 8 ins.  
in the ground to bed rock, with mound  
of stone, chiselled SEC-RRC-18-3569

600 To cor. no. 3

A pine post, 4 ft. long, 4 ins. square,  
set 12 ins. in the ground to bed rock,  
with mound of stone, scribed 3-RRC-18 3569  
2-RRC-19

Thence N. 76° 21' W

On line

1495.3 To cor. no. 4, on

On line 3-4, Red Rover Copper No. 1 Lode,  
survey 2784

A cedar post, 4 1/2 ft. long, 4 x 4 ins.,  
set 15 ins. in the ground, with mound  
of stone, scribed 4-RRC-18 3569,  
1-RRC-19, where

Cor. no. 3, Red Rover Copper No. 1 Code,  
survey 2784, bears S.  $63^{\circ}49'W$ . 290.1 ft.

Thence N.  $63^{\circ}49'E$ .

300 North end center

A cross (x) on north side of volcanic  
schist in place, 2 ft. above ground,  $12 \times 6$  ft.,  
chilled NEC-RRC-18-3569

600 To cor. no. 1, the place of beginning.

Red Rover Copper No. 19 Code.

Beginning at cor. no. 1

Identical with cor. no. 4, Red Rover  
Copper No. 18 Code of this survey, where  
U. S. <sup>L</sup>M. M. 2784 bears N.  $43^{\circ}17'30"E$ . 3349.52 ft.

Thence S.  $76^{\circ}21'E$

1495.3 To cor. no. 2

Identical with cor. no. 3, Red Rover  
Copper No. 18 Code of this survey, heretofore  
described.

Thence S.  $63^{\circ}49'W$ .

300 South end center

A cedar post, 4 ft. long, 5 ins. diameter,  
set 18 ins. in the ground, with mound  
of stone, scribed SEC-RRC-19-3569

600 To cor. no. 3

A cedar post, 4 ft. long,  $5 \times 5$  ins., set  
18 ins. in the ground, with mound of stone,  
scribed  $\bar{2}$ -RRC-19-3569  
 $\bar{2}$ -RRC-20-3569

## Red Rover Copper No. 19 Lode - Continued

Thence N.  $46^{\circ}21'$  W.

1495.3 To cor. no. 4

On line 2-3, Red Rover Copper No. 2 Lode, survey 2784.

A three-cornered malapaio, 24 ins. long, jaws 12 ins. wide, set 12 ins. in the ground, with mound of stone, chiselled 4-RRC-19-3569 1-RRC-20-3569

Thence N.  $63^{\circ}49'$  E.

10.88 South end center, Red Rover Copper No. 2 Lode, survey 2784

300 North end center

A dense, blue rock, 24x15x7 ins., set 12 ins. in the ground, with mound of stone, chiselled NEC-RRC-19-3569

309.9 Cor. nos. 2-3, Red Rover Copper Nos. 2 and 1 Lodes, respectively, survey 2784

600 To cor. no. 1, the place of beginning.

## Red Rover Copper No. 20 Lode.

Beginning at cor. no. 1

Identical with cor. no. 4, Red Rover Copper No. 19 Lode of this survey, where U. S. ~~M.~~ M. 2784 bears N.  $46^{\circ}22'$  E. 3914.72 ft.Thence S.  $76^{\circ}21'$  E.

1495.3 To cor. no. 2

Identical with cor. no. 3, Red Rover Copper No. 19 Lode.

Thence S.  $63^{\circ}49'W$ .

300 South end center

A malapais,  $24 \times 12 \times 8$  ins., set 12 ins. in the ground, with mound of stone, chiselled  
SEC-RRC-20-3569

407.94 Cor. no. 1, Gold Coin No. 1 lode of this survey

600 To cor. no. 3

A cedar post, 4 ft. long,  $4 \times 7$  ins., set 18 ins. in the ground, with mound of stone, scribed  
3-RRC-20-3569  
2-RRC-21-3569

Thence N.  $46^{\circ}21'W$ .

1495.3 To cor. no. 4

A cedar post, 5 ft long, 5 ins. square, set 18 ins. in the ground, with mound of stone, scribed  
4-RRC-20-3569  
1-RRC-21-3569

Thence N.  $63^{\circ}49'E$ .

300 North end center

A malapais,  $24 \times 12 \times 6$  ins., set 12 ins. in the ground, with mound of stone, chiselled  
NEC-RRC-20-3569

311.09 Cor. no. 3, Red Rover Copper No. 2 lode, survey 1784

600 To cor. no. 1, the place of beginning.

Red Rover Copper No. 21 Lode.

Beginning at cor. no. 1

Identical with cor. no. 4, Red Rover Copper No. 29 lode of this survey, <sup>heretofore described</sup> whence



Survey No. 3569 - Continued

Red River Copper No. 21 Lode - Continued

Feet.

U.S. <sup>L</sup>M.M. 2784 bears N.  $48^{\circ}39'$  E. 4493.69 ft.

Thence S.  $76^{\circ}21'$  E.

1495.3 To cor. no. 2

Identical with cor. no. 2, Red River Copper No. 20 lode of this survey, heretofore described.

Thence S.  $63^{\circ}49'$  W.

798.94 North end center Gold Coin No. 1 lode of this survey.

300 South end center

A cedar post,  $4\frac{1}{2}$  ft. long, 6 ins. square, set 15 ins. in the ground, with mound of stone, scribed 2-EE-RRC-21-3569

596.78 To cor. no. 3

A cedar post,  $4\frac{1}{2}$  ft. long,  $4 \times 5$  ins., set 15 ins. in the ground, with mound of stone, scribed 3-RRC-21-3569

Thence N.  $76^{\circ}21'$  W.

1495.3 To cor. no. 4

A cedar post, 5 ft. long,  $4 \times 6$  ins., set 17 ins. in the ground to bed rock, with mound of stone, scribed 4-RRC-21-3569, where

A cross (X) on malpais showing  $7\frac{1}{2} \times 5 \times 3$  ft. above the ground, chiselled BR-4-RRC-21-3569 bears S.  $31^{\circ}4'$  E 8.4 ft.

Thence N.  $63^{\circ}49'$  E

796.78 North end center.

A cedar post,  $4\frac{1}{2}$  ft. long, 4 ins. square, set 15 ins. in the ground, with mound of stone,

scribed DEC-PRC-21-2569

596.78 To cor. no. 1, the place of beginning.

White Star No. 1 Lode.

Beginning at cor. no. 1

A cedar post, 4 1/2 ft. long, 4 ins. square, set 18 ins. in the ground, with mound of stone, scribed 1-WS-1-2569, whence

U.S. M.M. 2784 bears N 77° 25' E. 1388.93 ft.

Cor. no. 1, Red Rover Copper No. 4 lode of this survey bears N. 63° 39' E. 9 ft.

Thence S. 63° 39' W.

291.0 North end center Red Rover Copper no. 4 lode of this survey.

300 South end center

A granite stone, 24 x 17 x 6 ins., set 14 ins. in the ground, with mound of stone, chiselled DEC-WS-1-2569

591 To cor. no. 2

Identical with cor. no. 4, Red Rover Copper no. 4 lode, heretofore described

Thence N. 76° 21' W.

300 Cor. no. 4, Red Rover Copper No. 5 lode of this survey.

1500 To cor. no. 3

A cedar post, 4 ft. long, 4 ins. square, set 18 ins. in the ground, with mound of stone, scribed 2-WS-1-2569, whence

White Star No. 1, Rod - Continued

Cor. no. 2, White Star No. 2 Code of this survey bears  $S. 63^{\circ} 34' W.$  211 ft.

Thence  $N. 63^{\circ} 29' E.$

89.0 South end center, White Star No. 2 Code of this survey  
 291.0 North end center

A red sandstone in place, showing  $12 \times 24 \times 18$  ins. above ground, with mound of stone, chiselled  $NEC-W3-1-2509$

789 Cor. no. 1, White Star No. 2 Code of this survey.  
 591. To cor. no. 4

A red sandstone  $14 \times 10 \times 6$  ins., set 12 ins. in the ground, with mound of stone, chiselled  $4-N2-1-2509$

Thence  $S. 75^{\circ} 41' E.$

1500 To cor. no. 1, the place of beginning.

White Star No. 2 Rod

Beginning at cor. no. 1

On line 2-4, White Star No. 1 Code of this survey.

A red sandstone,  $30 \times 7 \times 4$  ins., set 12 ins. in the ground, with mound of stone, chiselled  $1-W2-2-2509$ , where

D. S. ~~to~~  $N. 75^{\circ} 4$  bears  $S. 66^{\circ} 27' 30'' E$  234.24 ft.

Cor. no. 4, White Star No. 1 Code of this survey bears  $N. 63^{\circ} 24' E.$  202 ft.

A cross (x) on flayed cedar tree, 10 ins in diameter, chiselled  $BT-1-W3-2-2509$  bears  $S. 85^{\circ} 26' E$  29.00 ft.

Feet

Thence S.  $63^{\circ}29'W$ .

95 North end center white star No. 1 code of this survey.

300 South end center

A red sandstone in place, showing  $10 \times 15 \times 15$  ins. above ground, with mound of stone, chiselled SEC-WS-2-3569

389 Cor. no. 3, White Star No. 1 code of this survey.

600 To cor. no. 2

A granite stone  $74 \times 10 \times 6$  ins., set 12 ins in the ground, with mound of stone, chiselled 2-W-5-2-3569Thence N.  $76^{\circ}21'W$ .

1500 To cor. no. 3

A cedar post, 4 ft. long,  $4 \times 6$  ins., set 18 ins. in the ground, with mound of stone, scribed 3-WS-2-3569Thence N.  $63^{\circ}29'E$ .300 North  
End centerA malapa<sup>stone</sup>  $74 \times 14 \times 6$  ins., set 12 ins. in the ground, with mound of stone, chiselled NEC-WS-2-3569

600 To cor. no. 4

A dark limestone  $70 \times 10 \times 10$  ins., set 14 ins. in the ground, with mound of stone, chiselled 4-WS-2-3569Thence S.  $76^{\circ}21'E$ .

1500 To cor. no. 1, the place of beginning.

Red Rock No. 1 Lode.

Beginning at cor. no. 1

On line 3-4, Red Rock Copper No. 13 lode of this survey.

A cedar post, 4 ft. long, 4x5 ins., set 15 ins. in the ground, with mound of stone, scribed 1-RR-1-3569, above

U.S. ~~to~~ M. 2704 bears N 79° 01' W 2000.95 ft.

Cor. no. 4, Red Rock Copper No. 12 lode of this survey bears S. 93° 39' E. 202.10 ft.

Thence N. 93° 39' E.

26.84 North end enter Red Rock Copper No. 13 lode.

326.84 North end enter

Identical with cor. no. 4, Red Rock Copper No. 12 lode of this survey.

476.84 South end enter Red Rock Copper No. 12 lode

676.84 To cor. no. 2

A cedar post, 4 1/2 ft. long, 7 ins. diameter, set 15 ins. in the ground, with mound of stone, scribed 2-RR-1-3569, above

Cor. no. 3, Red Rock Copper No. 12 lode of this survey bears N. 92° 29' E. 200 ft.

Thence S. 7° 17' W.

1475 To cor. no. 3.

A cedar post, 4 1/2 ft. long, 4 ins. square, set 15 ins. in the ground, with mound of stone, scribed 2-RR-1

1-RR-2 3569

Thence S.  $63^{\circ}39'W$ .

340 South end center

A cedar post,  $4\frac{1}{2}$  ft. long, 4 ins. square, set 12 ins. in the ground to bed rock, with mound of stone, scribed JEC-RR-1 3569  
NEC-RR-2

676.84 To cor. no. 4

A cedar post,  $4\frac{1}{2}$  ft. long, 5 ins. square, set 18 ins. in the ground, with mound of stone, scribed 4-RR-1-3569  
4-RR-2

Thence N.  $7^{\circ}12'E$ .

1475 To cor. no. 1, the place of beginning.

### Red Rock No. 2 Code

Beginning at cor. no. 1

Identical with cor. no. 3, Red Rock No. 1 code of this survey, heretofore described, whence

U.S. M.M. 2784 bears N.  $27^{\circ}44'30''W$  2960.81 ft.

Thence S.  $7^{\circ}12'W$ .

300 Cor. no. 1, Red Rock No. 4 code of this survey

600 West end center, Red Rock No. 4 code, of this survey

900 Cor. nos. 1-4, Red Rock No. 3 and Red Rock No. 4, codes, respectively of this survey

1200 West end center, Red Rock No. 3 code, of this survey.

1500 To cor. no. 7

A three-cornered limestone, 24 ins. long, faces 10 ins. wide, set 12 ins. in the ground, with mound of stone, chiselled 2-RR-2  
4-RR-3 3569

Red Rock No. 2 Lode - Continued

340

Thence S.  $63^{\circ}39'W$ .

South end center

A cedar post,  $3\frac{1}{2}$  ft. long,  $6 \times 4$  ins., set 6 ins. in the ground to bed rock, with mound of stone, scribed SEC-RR-2-2569

676.84 To cor. no. 3

A red sandstone,  $24 \times 10 \times 3$  ins., set 14 ins. in the ground, with mound of stone, chiselled 2-RR-2-2569

1500

Thence N.  $7^{\circ}12'E$ .

To cor. no. 4

Identical with cor. no. 4, Red Rock No. 1 Lode of this survey, heretofore described.

Thence N.  $63^{\circ}39'E$ .

336.84 North end center

Identical with the south end center Red Rock No. 1 Lode

676.84 To cor. no. 1, the place of beginning.

Red Rock No. 3 Lode:

Beginning at cor. no. 1

On line 1-2, Red Rock No. 2 Lode of this survey

A cedar post, 4 ft. long,  $6 \times 4$  ins., set 18 ins. in the ground, with mound of stone, scribed

1-RR-3

4-RR-4 2569

, whence

U. S. M. M. 2784 bears N.  $22^{\circ}19'30''W$ . 4761.77 ft.  
( $22^{\circ}19'30''$ )

E  
Thence S.  $87^{\circ}48'W$ .

1 490.5 To cor. no. 2

A cedar post,  $4\frac{1}{2}$  ft. long,  $4 \times 4$  ins., set 18 ins. in the ground, with mound of stone scribed 2-RR-3 3569  
3-RR-4 3569

Thence S.  $2^{\circ}12'W$ .

300 East end center

A limestone,  $30 \times 12 \times 12$  ins., set 15 ins. in the ground, with mound of stone, chiselled EEC-RR-3-3569

600 To cor. no. 3

A cedar post,  $4\frac{1}{2}$  ft. long, 4 ins. square, set 12 ins. in the ground to bedrock, with mound of stone, scribed 2-RR-3-3569

Thence N.  $87^{\circ}48'W$ .

1 490.5 To cor. no. 4

Identical with cor. no. 2, Red Rock No. 2 code of this survey, heretofore described.

Thence N.  $2^{\circ}12'E$ .

300 West end center

A cedar post, 4 ft. long, 4 ins. square, set 12 ins. in the ground to bedrock, with mound of stone, scribed WEC-RR-3-3569

600 To cor. no. 1, the place of beginning.

Red Rock No. 4 Code.

Beginning at cor. no. 1

On line 1-2, Red Rock No. 2 Code of this survey.



Red Rock No. 4 Code - Continued

A cedar post 4 ft. long, 6x4 ins., set 18 ins. in the ground, with mound of stone, scribed 1-RR-4-3569, whence

D.S.M.M. 2784 bears N 75° 42' 30" W. 4223.42 ft.

Cor. no. 1, Red Rock No. 2 code of this survey bears N. 7° 12' E. 300 ft.

A cross (x) on blazed cedar tree, 10 ins. diameter, scribed BT-1-RR-4-3569 bears S. 30° 26' W 12.8 ft.

Thence S. 87° 48' E.

1490.5 To cor. no. 2

A cedar post, 4 ft. long, 6 ins. square, set 18 ins. in the ground, with mound of stone, scribed 2-RR-4-3569

Thence S. 7° 12' W.

300 East end center

A cedar post 4 ft. long, 4 ins. square, set 18 ins. in the ground, with mound of stone, scribed EEC-RR-4-3569

600 To cor. no. 3

Identical with cor. no. 2, Red Rock No. 3 code of this survey, heretofore described.

Thence N. 87° 48' W.

1490.5 To cor. no. 4

Identical with cor. no. 1, Red Rock No. 3 code of this survey, heretofore described.

Thence N. 7° 12' E.

300 West end center

A limestone, 24x10x6 ins., set 12 ins. in

the ground, with mound of stone, scribed  
chiselled WEC-RR-4-3569

600

To cor. no. 1, the place of beginning.

### Gold Coin No. 1 Lode.

Beginning at cor. no. 1

On line 2-3, Red Room Copper No. 20 lode  
of this survey,  $S. 63^{\circ} 49' W. 407.94$  ft from cor. No. 2

A granite stone,  $24 \times 10 \times 10$  ins., set 12 ins.  
in the ground with mound of stone, chiselled  
1-GC-1-3569, whence

U. S. M. M. 2784 bears  $N. 31^{\circ} 00' 30" E. 4924.39$  ft.

Thence  $S. 42^{\circ} 13' W$

1490

To cor. no. 2

A dark limestone,  $24 \times 15 \times 8$  ins., set 12 ins.  
in the ground, with mound of stone, chiselled  
2-GC-1-3569

Thence  $S. 63^{\circ} 49' W$ .

65.6 Cor. no. 1, Gold Coin No. 2 lode of this survey.

480.5 South end center

A cedar post,  $4 \frac{1}{2}$  ft. long, 4 ins. square,  
set 15 ins. in the ground, with mound of  
stone, scribed SEC. GC-1-3569.

541.1 North end center Gold Coin No. 2 lode of this survey.

952.11 Witness cor. to cor. no. 3

A cross (x),  $2 \frac{1}{2}$  ft. above ground, on  
rock wall of small wash, chiselled  
WC-3-GC-1-3569

Gold Coin No. 1 Lode - Continued.

Foot.

961

true point for  
To cor. no. 3

Falls in bottom of narrow wash; not set.  
Witness corner, heretofore described, brs. N. 63°  
49' E. 8.89 ft.

Thence N. 75° 13' E

From true cor. no. 3.

1490

To cor. no. 4

A red sandstone, 24x10x8 ins., set  
12 ins. in the ground, with mound of stone,  
chiselled 4-6C-1-3569

Thence N. 63° 49' E.

177.66

Cor. no. 3, Red Rover Copper No. 21 lode of this  
survey.

466.94

South end center, Red Rover Copper No. 21 lode of this  
survey.

480.5

North end center

A malpais, 30x12x12 ins., set 12 ins. in  
the ground, with mound of stone, chiselled  
NEC-9C-1-3569

768.94

Cor. nos. 2-3, Red Rover Copper Nos. 21 and 20 lodes,  
respectively, of this survey.

961

To cor. no. 1, the place of beginning.

Gold Coin No. 2 Lode.

Beginning at cor. no. 1

On line 2-3, Gold Coin No. 1 lode of this survey.

A malpais 24x14x6 ins., set 12 ins. in the  
ground, with mound of stone, chiselled 1-9C-2-  
3569, whence

U.S. M. M. 2784 bears N. 79° 59' 30" E. 6462.9 ft.

Cor. No. 2, Gold Coin No. 1 lode of this survey

bars N. 63°49'E. 65.6 ft.

Thence S. 75°13'W.

1500

To cor. no. 2

A cedar post, 4 1/2 ft. long, 4 ins. square, set 18 ins. in the ground, with mound of stone, scribed 2-9C-2 3569  
1-9C-3 3569

Thence S. 63°49'W.

295.3

North end center Gold Coin No. 3 Code of this survey

475.5

South end center

A malapaio, 24 x 15 x 8 ins., set 17 ins. in the ground, with mound of stone, chiselled 5EC-6C-7-3569

786.6

Cor. No. 4, Gold Coin No. 3 Code of this survey.

978.46

To cor. no. 3

A malapaio, 36 x 12 x 12 ins., set 18 ins. in the ground, with mound of stone, chiselled 3-9C-7-3569

Thence N. 75°13'E.

1500

To cor. no. 4

A cross on limestone capping, 6 ins. high, with mound of stone, chiselled 4-9C-2-3569

33.06

True pt for corner no. 3 Gold Coin No. 1 Code of this survey.

41.95

Is witness corner to cor. no. 3, Gold Coin

No. 1 Code of this survey.

452.96

North end center

A cross (x) 6 ins. above ground, on west side of quartzite bluff, 8 ft. high, chiselled NEC-9C-2 3569

Gold Coin No. 7 Lode - Continued

513.56 South end center, Gold Coin No. 1 lode of this survey.  
 978.46 To cor. no. 1, the place of beginning.

Gold Coin No. 3 Lode.

Beginning at cor. no. 1.

Identical with cor. no. 2 Gold Coin No. 2 lode of this survey, heretofore described, whence

U.S. M.M. 7784 bears N. 29° 05' 30" E. 7958.7 ft.

Thence S. 14° 07' W

572.32 Cor. no. 4, Big Sycamore No. 4 lode of this survey  
 817.32 West end center Big Sycamore No. 4 lode, of this survey.  
 1117.32 Cor. nos. 3-4, Big Sycamore Nos. 4 and 5 lodes, respectively, of this survey.  
 1412.22 West end center Big Sycamore No. 5 lode of this survey.  
 1474.5 To cor. no. 2

A cedar post, 4 1/2 ft. long, 4 ins. square, set 6 ins. in the ground, with mound of stone, scribed r-9C-3-2569, whence

Cor. no. 3, Big Sycamore No. 5 lode of this survey bears S. 14° 07' W. 232.82 ft.

Thence S. 63° 49' W.

772.3 North end center

A cedar post, 4 1/2 ft. long, 4 ins. square, set 6 ins. in the ground to bed rock, with mound of stone, scribed SEC-5C-3-2569

786.6 To cor. no. 3

A cross (x) chiseled on red sandstone showing 18 x 30 x 15 ins. above ground,

with mound of stone, chiselled 2-GC-3-3569

Thence N. 14° 07' E.

1479.5 To cor. no. 4

On line 2-3, Gold Coin no. 2 code of this survey.

A malapais 7 1/2 x 10 x 5 ins., set 14 ins. in the ground, with mound of stone, 7 ft base chiselled 4-GC-3-3569, whence

Cor. no. 3, Gold Coin no. 2 code of this survey bears S. 63° 49' W. 141.86 ft.

Thence N. 63° 49' E.

311.1 South end center Gold Coin No. 2 Code.

392.3 North end center

A cross (x) on malapais, showing 15 x 30 x 30 ins. above ground, with mound of stone, chiselled NEC-GC-3-3569

786.6 To cor. no. 1, the place of beginning

~~Big Sycamore No. 1 Code.~~

~~Beginning at cor. no. 1~~

~~A cedar post, 4 ft. long, 5 x 4 ins., set 18 ins. in the ground, with mound of stone,~~

~~scribed 1-BS-1  
2-BS-4 3569  
4-BS-7, whence~~

~~V.J.M.M. 2784 bears N. 8° 48' E. 9743.0 ft.~~

~~Thence S. 14° 07' W.~~

~~300 East end center~~

Big Spearmore No. 1 Rod

Beginning at cor. no. 1

A cedar post,  $4\frac{1}{2}$  ft. long, 4 ins. square, set 15 ins. in the ground, with mound of stone, scribed

1-BS-1	
4-BS-2	3569
EEC-BS-6	whence

U.S. D.M. 7784 bears  $N. 17^{\circ} 35' E. 9718.1$  ft.

Feet

Thence  $S. 75^{\circ} 53' E.$

1490 To cor. no. 2

A cedar post, 4 ft. long,  $4 \times 5$  ins., set 18 ins. in the ground, with mound of stone, scribed

2-BS-1	
3-BS-2	3569
4-BS-7	

Thence  $S. 14^{\circ} 07' W.$

300 East end center

A sandstone  $76 \times 8 \times 6$  ins., set 14 ins. in the ground, with mound of stone, chiselled EEC-BS-1-3569

600 To cor. no. 3

A cedar post, 4 ft. long,  $5 \times 4$  ins., set 12 ins. in the ground to bed rock, with mound of stone, scribed 2-BS-1-3569

Thence  $N. 75^{\circ} 53' W.$

1490. To cor. no. 4

A malpais,  $76 \times 12 \times 10$  ins., set 14 ins. in the ground, with mound of stone, chiselled

4-BS-1	3569
EEC-BS-8	

Thence  $N. 14^{\circ} 07' E.$

300 West end center

An altered limestone,  $76 \times 15 \times 7$  ins., set 12 ins. in the ground, with mound of stone chiselled WEC-BS-1

2-BS-6	3569
1-BS-8	

600 To cor. no. 1, the place of beginning.

# Big Sycamore No. 2 Lode.

Beginning at cor. no. 1

A limestone, 30 x 17 x 5 ins., set 15 ins. in the ground, with mound of stone, chiselled

1-BS-2  
4-S-3 2569  
EEC-BS-5 , whence

U.S. <sup>L</sup>M.M. 2784 bears N. 17°49'E. 9119.7 ft.

Feet

Thence S. 75°53'E.

1490 To cor. no. 2

A cross (X) on malpais capping, 15 ins. above ground, with mound of stone, chiselled

2-BS-2  
3-S-3 2569  
1-BS-7

Thence S. 14°07'W.

300 East end center

A malpais, 24 x 17 x 5 ins., set 17 ins. in the ground, with mound, chiselled

EEC-BS-2  
WEC-BS-7 2569

600 To cor. no. 3

Identical with cor. no. 2, Big Sycamore No. 1 lode of this survey, heretofore described.

Thence N. 75°53'W.

1490 To cor. no. 4

Identical with cor. no. 1, Big Sycamore No. 1 lode of this survey, heretofore described

Thence N. 14°07'E

300 West end center

An altered limestone, 24 x 8 x 8 ins., set 17 ins. in the ground, with mound of stone, chiselled

WEC-BS-2  
2-BS-5 2569  
1-BS-6

600 To cor. no. 1, the place of beginning.



Sycamore No. 2 Rod

Beginning at cor. no. 1

A malapais, 76 x 12 x 9 ins., set 12 ins. in the ground, with mound of stone, chiselled 1-5-3-3569, whence

U.S. M. 2784 bears N. <sup>18°04'</sup>78° E. <sup>8526.4</sup>~~8527.9~~ ft.

Feet

Thence S. 75°53' E.

1490 To cor. no. 2

A cedar post, 4 ft. long, 4 ins. square, set 18 ins. in the ground, with mound of stone, scribed 2-5-3-3569

Thence S. 14°07' W.

300 East end center

A cross (x) on malapais capping, 18 ins. above ground, 77 x 24 ins., with mound of stone, chiselled EEC-5-3-3569

594.68 To cor. no. 3

Identical with cor. no. 2, Big Sycamore No. 2 code of this survey, heretofore described

Thence N. 75°53' W.

1490 To cor. no. 4

Identical with cor. no. 1, Big Sycamore no. 2 code of this survey, heretofore described

Thence N. 14°07' E.

294.68 West end center

A cross (x) on malapais showing 24 ins. above ground, 48 x 36 ins., with mound of stone, chiselled WEC-5-3-3569

300 Cor. no. 1-2, Big Sycamore nos. 5 and 4 codes, respectively, of this survey.

594.68 To cor. no. 1, the place of beginning.

## Big Sycamore No. 4 Lode.

Beginning at cor. no. 1

A cedar post, 4 ft. long, 4 ins. square, set 18 ins. in the ground, with mound of stone, scribed 1-BS-4-3569, whence

U. S. ~~M.M.~~ 2784 bears  $N 18^{\circ} 13' E. 8221.8$  ft.

Feet

Thence  $S. 14^{\circ} 07' W.$

300 East end center

A cedar post, 4 ft. long, 4 ins. square, set 18 ins. in the ground, with mound of stone, scribed EEC-BS-4 3569

305.37 Cor. no. 1, Sycamore No. 3 lode of this survey.

600 To cor. no. 2

A three-cornered malapais, 24 ins. long, faces 5, 10 and 12 ins. wide, set 12 ins. in the ground, with mound of stone, chiselled 2-BS-4 3569  
1-BS-5

Survey No. 3569 - Continued

44

Big Sycamore No. 4 - Continued

Feet

Thence  $N 75^{\circ} 53' W$ .

1469.76 To cor. no. 3

On line 1-2, gold coin No. 3 lode of this survey.

A malpais,  $74 \times 15 \times 8$  ins., set 12 ins. in the ground, with mound of stone, chiselled  $\frac{3-BS-4}{4-BS-5}$  3569

Thence  $N. 14^{\circ} 07' E$ .

300 West end center

A malpais,  $24 \times 10 \times 10$  ins., set 12 ins. in the ground, with mound of stone, chiselled WEC-BS-4-3569

600 To cor. no. 4

A malpais,  $46 \times 10 \times 9$  ins., set 14 ins. in the ground, with mound of stone, chiselled 4-BS-4-3569, whence

Cor. no. 1-2, gold coin No. 2 and 2 lodes, respectively, of this survey bears  $N. 14^{\circ} 07' E$ , 512.37 ft.

Thence  $N. S. 75^{\circ} 53' E$ .

1469.76 To cor. no. 1, the place of beginning.

Big Sycamore No. 5 Lode.

Beginning at cor. no. 1.

Identical with cor. no. 2, Big Sycamore No. 4 lode of this survey, heretofore described, whence

U.S.M. 2784 bears  $N. 17^{\circ} 56' E$ , 8870.2 ft.

	Thence S. $14^{\circ}07' W.$
5.37	West end center Sycamore No. 3 code of this survey.
300	East end center Identical with cor. no. <del>1</del> , Big Sycamore No. 7 code of this survey, heretofore described.
600	To cor. no. 2 Identical with the west end center, Big Sycamore No. 7 code of this survey, heretofore described. Thence N. $75^{\circ}53' W.$
1469.46	To cor. no. 3 A cedar post, 4 ft. long, 4 ins. square, set 15 ins. in the ground, with mound of stone, scribed 2-B5-5 3569 4-B5-6
	Thence N. $14^{\circ}07' E.$
437.57	Cor. no. 2, gold coin No. 3 code of this survey.
300	West end center A cedar post, 5 ft. long, 4 ins. square, set 15 ins. in the ground, with mound of stone, scribed WEC-B5-5-3569.
600	To cor. no. 4 Identical with cor. no. 3, Big Sycamore No. 4 code of this survey, heretofore described.
	Thence S. $75^{\circ}53' E.$
1469.46	To cor. no. 1, the place of beginning.

Big Agamore No. 6 Lode.

Beginning at cor. no. 1

Identical with the west end center Big Agamore No. 7 lode of this survey, <sup>heretofore described</sup> whence U. S. <sup>L</sup>M. 7784 bears N. 17° 41' 30" E. 9419.1 ft.

Thence S. 14° 07' W.

300 East end center

Identical with cor. no. ~~4~~<sup>1</sup>, Big Agamore No. 1 lode of this survey, heretofore described.

600 To cor. no. 2

Identical with the west end center, Big Agamore No. 1 lode, of this survey, heretofore described.

Thence N. 75° 53' W.

1467.76 To cor. No. 3

A three-cornered granite stone, 7 1/4 ins. long, faces 5, 8 and 10 ins. wide, set 14 ins. in the ground, with mound of stone, chiselled 3-B5-6 2569  
4-B5-8

Thence N. 14° 07' E.

300 West end center

A cedar post, 4 1/2 ft. long, 4 x 5 ins., set 10 ins. in the ground, with mound of stone, scribed WEC-B5-6-2569

600 To cor. no. 4

Identical with cor. no. 3, Big Agamore No. 5 lode of this survey, heretofore described.

Thence S. 75° 53' E.

1469.76 To cor. no. 1, the place of beginning.

## Big Sycamore No. 7 Lode.

Beginning at cor. no. 1.

Identical with cor. no. 2 Big Sycamore  
No. 7 Lode of this survey, <sup>heretofore described</sup> <sub>where</sub>

U. S. M. M. 2754 bears N 18° 27' E., 9145.7 ft.

Thence S. 79° 39' E.

1500 To cor. no. 2

A malapais, 78 x 10 x 8 ins., set 12 ins.  
in the ground, with mound of stone,  
chiselled 2-BS-7-2569

Thence S. 14° 07' W.

300 East end center

A malapais, 24 x 15 x 7 ins., set 12 ins.  
in the ground, with mound of stone,  
chiselled EEC-BS-7-2569

600 To cor. no. 3

A cedar post, 3 1/2 ft. long, 4 ins. square,  
set 6 ins. in the ground to bed rock, with  
mound of stone, scribed 3-BS-7-2569

~~Thence N. 14° 07' E.~~

Thence N. 79° 39' W.

1500 To cor. no. 4

Identical with cor. no. ~~2~~ <sup>3</sup> Big Sycamore  
No. 1 Lode of this survey, heretofore described.

Thence N. 14° 07' E.

200 West end center

Identical with east end center Big Sycamore  
No. 7 Lode of this survey, heretofore described.

600 To cor. no. 1, the place of beginning!

Big Squamore No. 5 Pole.

Beginning at cor. no. 1

Identical with the west end center  
Big Squamore No. 1 pole of this survey, <sup>heretofore described,</sup> whence  
U.S.M. V. 754 bears N. 17° 28' 30" E. 100.19 ft.

Thence S. 14° 57' W.

300 East end center

Identical with <sup>4</sup> cor. no. 2, Big Squamore  
No. 1 pole of this survey.

600 To cor. no. 2

A malapais, 24 x 10 x 8 ins., set 12 ins.  
in the ground, with mound of stone, chiselled  
2-B5-8-2569

Thence N. 75° 53' W.

519.3 Fence line, bears N. 0° 07' E.

1469.16 To cor. no. 3

A malapais, 24 x 10 x 7 ins., set 12 ins.  
in the ground, with mound of stone, chiselled  
2-B5-8-2569, whence

A cross (x), 3 1/2 ft. above ground  
on blazed cedar tree 10 ins. diameter,  
scribed BT-3-B5-8-2569 bears S. 43° 47' W.  
37.31 ft.

Thence N. 14° 07' E.

200 West end center

A sandstone, 24 x 10 x 8 ins., set 14 ins. in  
the ground, with mound of stone, chiselled  
WEC-B5-8-2569

371.6 Fence line, bears S. 74° 26' E.

600 To cor. no. 4

Identical with cor. no. 2, Big Sycamore No. 6 code of this survey, heretofore described.

Hence S. 75° 53' E.

1469.76 To cor. no. 1, the place of beginning.

### Area

Area Red River Copper No. 3 code	70.465	Acres
" Red River Copper No. 4 code	70.661	✓
" Red River Copper No. 5 code	70.575	✓
" Red River No. 6 code	70.661	
" Red River Copper No. 7 code	70.661	✓
" Red River Copper No. 8 code	70.661	✓
" Red River Copper No. 9 code	70.661	✓
" Red River Copper No. 10 code	70.661	✓
" <small>in conflict with Sec 11-3577 RR, R.C. No. 23 code</small> Red River Copper No. 11 code	70.596	✓
" Red River Copper No. 12 code	70.596	✓
" Red River Copper No. 13 code	70.596	✓
" Red River Copper No. 14 code	70.596	✓
" Red River Copper No. 15 code	70.596	✓
" Red River Copper No. 16 code	70.596	✓
" Red River Copper No. 17 code	70.596	✓
" Red River Copper No. 18 code	70.596	✓
" Red River Copper No. 19 code	70.596	✓
" Red River Copper No. 20 code	70.596	✓
" Red River Copper No. 21 code	70.468	✓
" White Star No. 1 code	70.251	
" White Star No. 2 code	70.061	✓
" Red Rock No. 1 code	70.122	✓



Area - Continued

	Acres
Area Red Rock No. 2 code	20.473 ✓
" Red Rock No. 3 code	20.530 ✓
" Red Rock No. 4 code	20.530 ✓
" Gold Coin No. 1 code	20.508 ✓
" Gold Coin No. 2 code	19.947 ✓
" Gold Coin No. 3 code	20.376 ✓
" Big Sycamore No. 1 code	20.523 ✓
" Big Sycamore No. 2 code	20.523 ✓
" Sycamore No. 3 code	20.341 ✓
" Big Sycamore No. 4 code	20.238 ✓
" Big Sycamore No. 5 code	20.238 ✓
" Big Sycamore No. 6 code	20.238 ✓
" Big Sycamore No. 7 code	20.617 ✓
" Big Sycamore No. 8 code	20.238 ✓

The survey of each code of this location is identical with the respective amended location as stated upon the ground.

Location

This survey is located approximately in sections 22, 23, 26, 27, 33, 34 and 35, Township 8 North, Range 5 East, unsurveyed, and Section 3, Township 7 North, Range 5 East, unsurveyed, and within the Prescott National Forest.

Expenditure of Five Hundred Dollars.

I certify that the value of the labor ~~was~~

and improvements made upon, or for the benefit of, each of the locations embraced in said mining claim by the claimant or its grantors is not less than five hundred dollars, and that said improvements consist of:

Red Rover Copper No. 3 lode

No. 1. The discovery shaft, on the lode line 149 ft. from the east end center monument, 4x6 x 8.5 ft. Value \$40-

No. 2, a shaft, which bears from a point on line 2-3, 232 ft. from cor. no. 2, N. 76° W. 178 ft., double compartment, each 4x4 ft. in the clear, timbered, 530 ft. deep, together with 1739 ft. of drifts and crosscuts. Value of drifts and crosscuts \$18,585. Value of shaft \$37,080.-

An undivided  $\frac{1}{26}$  interest in the value of the shaft is assigned to this claim

Value \$1030-

At the 295 ft. level of the shaft, a drift, 5x7 ft. extends west 35 ft.; also a crosscut, 5x7 ft., extends S. 40° W. 220 ft.; thence drift west 50 ft. At the 460 ft. level a drift, 5x7 ft., extends west 175 ft.; also a crosscut, 5x7 ft. extends N. 30° E. 75 ft.; also a drift, 5x7 ft. extends N. 70° E. 75 ft.; also a crosscut, 5x7 ft. extends S. 30° W. 240 ft. and from a point herein, 100 ft from the shaft, a drift, 5x7 ft., extends S. 70° W. 269 ft.

This shaft is a practicable and feasible main working shaft for the group, as, by drifting

Survey No. 3569 - Continued

Improvements - Continued.

and cross-cutting therefrom in different directions towards and under the several claims of this group, the entire group may be advantageously developed and ore extracted therefrom. This shaft is therefore a common improvement for the benefit of each claim of this group and a  $\frac{1}{26}$  undivided interest of the total value of this shaft <sup>( $\$1030^{29}$ )</sup> is properly accredited to each lode claim of the group. The surface embraced by this group is very rough and broken. The highest point is at cor. no. 2, of Red Rover Copper No. 10 lode; the lowest point is at cor. no. 2, Big Sycamore No. 8 lode. The high point is approximately 600 ft above the collar of shaft no. 2 on the Red Rover Copper No. 3 lode, and the low point is approximately 200 ft. below the collar of said shaft. The bottom of the shaft is below the surface of each claim of this group, making it possible to extend cross-cuts and drifts from this shaft and intersect the ore bodies lying under each claim.

No. 3, a tunnel, the mouth of which bears from cor. no. 2 N. 75° 41' W. 797 ft., 6 x 6 ft., running S. 63° 30' E 73 ft. to breast.

Value \$730-

Red Rover Copper No. 4 Lode.

No. 1, the discovery shaft, on the center line 242 ft. from the south end center monument, 4 x 6 x 8 ft.

Value \$40-

No. 2, a shaft which bears from the south end center monument N.  $45^{\circ}24'W$ . 769 ft., 4 x 8 ft., 4 ft. deep.

Value \$30-

No. 3. an open cut, the mouth of which bears from the south end center monument N.  $47^{\circ}39'W$ . 785 ft., 6 ft wide, 1 1/2 ft. face, running N  $27^{\circ}W$ . 10 ft to face

Value \$50-

An undivided  $\frac{1}{36}$  interest in shaft no. 2 of the Red Rover Copper No. 3 lode, heretofore described

Value \$1030-

#### Red Rover Copper No. 5 Lode.

No. 1, the discovery shaft, on the center line 659 ft from the west end center monument, 4 x 6 x 8 ft.

Value \$40-

No. 2, a shaft which bears from the west end center monument N.  $76^{\circ}43'E$ . 576 ft., 4 x 6 x 8 ft.

Value \$40-

An undivided ~~1/36~~  $\frac{1}{36}$  interest in shaft no. 2 of the Red Rover Copper No. 3 lode, heretofore described

Value \$1030-

#### Red Rover Copper No. 6 Lode

No. 1, the discovery shaft on the center line, 97 feet from the south end center monument, 4 x 6 x 8 ft.,

Value \$40-

An undivided  $\frac{1}{36}$  interest in shaft no. 2 of the Red Rover Copper No. 3 lode, heretofore described

Value \$1030-

Survey No. 3569 - Continued

54

Improvements - Continued

Red Rover Copper No. 7 lode.

No. 1, the discovery cut, the face of which being the point of discovery, is on the center line 206 ft. from the south end center monument, 4 ft. wide, 10 ft. face, running S. 57° E. 14 ft. to mouth.

Value \$40-

An undivided  $\frac{1}{36}$  interest in shaft no. 2 of the Red Rover Copper No. 3 lode, heretofore described

Value \$1030-

Red Rover Copper No. 8 lode

No. 1, the discovery cut, the face of which being the discovery point, is on the center line 46 ft. from the south end center monument, 4 ft. wide, 10 ft. face, running N. 76° W. 13 ft. to mouth

Value \$40-

No. 2, a shaft which bears from cor no. 2 N. 47° 51' W. 437.6 ft., 4x6x22 ft.

Value \$220-

An undivided  $\frac{1}{36}$  interest in shaft no. 2 of the Red Rover Copper No. 3 lode, heretofore described.

Value \$1030-

Red Rover Copper No. 9 lode.

No. 1, the discovery cut, the face of which, being the discovery point, is on the center line 437 ft. from the south end center monument, 4 ft. wide, 9 ft. face, running S. 10° W. 14 ft. to mouth. At the face is a shaft 4x6 ft., 3 1/2 ft. deep.

No. 2, an open cut, the mouth of which bears from the south end center N 39° 11' W. 527 ft., 18 ft. wide, 6 ft. face, running N 20° W. 9 ft. to face.

Value \$75-

No. 3, an open cut, the mouth of which bears from the south end center N.  $44^{\circ}3'W$ . 505 ft., 6 ft. wide, 6 ft. face, running N.  $22^{\circ}W$ , 10 ft. to face.

Value \$20-

An undivided  $\frac{1}{36}$  interest in shaft No. 2 of the Red Rover Copper No. 3 lode, heretofore described

Value \$1030-

Red Rover Copper No. 10 lode

No. 1, the discovery cut, the face of which, being the discovery point, is on the center line 272 ft. from the south end center, 5 ft. wide, 11 ft. face, running S.  $48^{\circ}E$ . 15 ft. to mouth

Value \$40-

An undivided  $\frac{1}{36}$  interest in shaft No. 2 of the Red Rover Copper No. 3 lode, heretofore described

Value \$1030-

Red Rover Copper No. 11 lode.

No. 1, the discovery cut, the face of which, being the discovery point, is on the center line 166 ft. from the south end center, 4 ft. wide, 12 ft. face, running S.  $40^{\circ}30'E$ . 15 ft. to mouth.

Value \$40-

An undivided  $\frac{1}{36}$  interest in shaft No. 2 of the Red Rover Copper No. 3 lode, heretofore described

Value \$1030

Red Rover Copper No. 12 lode.

No. 1, the <sup>discovery</sup> shaft, on the center line 645.3 ft. from the north end center,  $4 \times 6.5 \times 8$  ft.

Value \$40-

No. 2, an open cut, the mouth of which bears from

## Survey No. 3569 - Continued

56

## Improvements - Continued

cor. no. 4 N.  $5^{\circ}11'W$ . 338 ft., 4 ft. wide, 8 ft. face, running N  $25^{\circ}W$ . 78 ft. to face. From the face is a tunnel, 3.5 x 6 ft., running N  $25^{\circ}W$  72 ft. to breast. From a point in the tunnel, 49 ft. from its portal, is a drift, 4 x 6 ft., running N  $31^{\circ}E$ . 33 ft. In the drift, 20 ft. from its junction with the tunnel is a wing 4 x 6 x 11 ft.

Total value \$1300-

No. 3, a shaft which bears from cor no. 4 N.  $8^{\circ}08'W$ . 400 ft., 4 x 7 x 10 ft. From the bottom a drift, 4 x 5 ft., extends east 8 ft.

Value \$1,000-

No. 4, a shaft, which bears from cor. no. 4 N.  $6^{\circ}58'W$ . 425 ft., 7 x 7 x 8 ft.

Value \$80-

An undivided  $\frac{1}{36}$  interest in shaft no. 2 of the Red River Copper No. 3 lode, heretofore described

Value \$1030-

## Red River Copper No. 13 Lode.

No. 1, the discovery shaft, on the center line 41.5 ft. from the south end center, 4 x 6.5 x 8 ft.

Value \$40-

No. 2, a shaft, which bears from cor. no. 1 S.  $84^{\circ}04'E$  287 ft., 8 x 8 x 10 ft.

Value \$100-

An undivided  $\frac{1}{36}$  interest in shaft no. 2 of the Red River Copper No. 3 lode, heretofore described

Value \$1030-

## Red River Copper No. 14 Lode.

No. 1, the discovery cut, the face of which, being the discovery point, is on the center line 80 ft. from

the north end center, 4 ft. wide, 10.5 ft. face, running N60°W. 18 ft. to mouth.

Value \$40-

An undivided  $\frac{1}{36}$  interest in shaft no. 2 of the Red Rover Copper No. 3 lode, heretofore described

Value \$1030-

Red Rover Copper No. 15 lode

No. 1, the discovery shaft, on the center line, 663.3 ft. from the south end center, 5x6x8 ft.

Value \$40-

An undivided  $\frac{1}{36}$  interest in shaft no. 2 of the Red Rover Copper No. 3 lode, heretofore described

Value \$1030-

Red Rover Copper No. 16 Lode.

No. 1, the discovery shaft, on the center line 123 ft. from the north end center, 4x6x8 ft.

Value \$40-

No. 2, a shaft, which bears from the north end center S. 65° 50' E. 138 ft., 5x6x28 ft.

Value \$480-

No. 3, a shaft, which bears from the north end center S. 75° 40' E. 702 ft., 5x6x10 ft.

Value \$75-

An undivided  $\frac{1}{36}$  interest in shaft no. 2 of the Red Rover Copper No. 3 lode, heretofore described

Value \$1030-

Red Rover Copper No. 17 Lode.

No. 1, the discovery shaft, on the center line 108 ft. from the north end center 4x6x8 ft.

Value \$40-

An undivided  $\frac{1}{36}$  interest in shaft no. 2 of the Red Rover Copper No. 3 lode, heretofore described.

Value \$1030-



## Improvements - Continued

## Red Rover Copper No. 18 Lode

No. 1, the discovery cut, the face of which, being the discovery point, is on the center line 225 ft. from the north end center, 4 ft. wide, 10 ft. face, running  $S. 37^{\circ} E.$  9 ft. to mouth. at the face is a shaft, 4x6 ft., 2 ft deep.

Value \$40-

An undivided  $\frac{1}{36}$  interest in shaft No. 2 of the Red Rover Copper No. 3 Lode, heretofore described

Value \$1030-

## Red Rover Copper No. 19 Lode.

No. 1, the discovery shaft, on the center line 142 ft. from the north end center, 5x7x8 ft.

Value \$40-

No. 2, a shaft, which bears from the north end center  $S. 8^{\circ} 25' W.$  456 ft., 4x6x17 ft.

Value \$170-

No. 3, a shaft, on line 2-4, 441 ft. from cor. no. 3, 5x7x10 ft.

Value \$75-

An undivided  $\frac{1}{36}$  interest in shaft No. 2 of the Red Rover Copper No. 3 Lode, heretofore described

Value \$1030

## Red Rover Copper No. 20 Lode.

No. 1, the discovery shaft, on the center line 17 ft. from the south end center, 4x6x8 ft.

Value \$40-

An undivided  $\frac{1}{36}$  interest in shaft No. 2 of the Red Rover Copper No. 3 Lode, heretofore described

Value \$1030-

Red Rover Copper No. 21 Lode.

No. 1, the discovery shaft, on the center line, 112 ft. from the north end center, 4x6x10 ft.

Value \$40-

An undivided  $\frac{1}{36}$  interest in shaft no. 2 of the Red Rover Copper No. 3 lode, heretofore described

Value \$1030-

White Star No. 1 Lode.

No. 1, the discovery shaft, on the center line 177 ft. from the south end center, 5x7x8 ft.

Value \$40-

An undivided  $\frac{1}{36}$  interest in shaft no. 2 of the Red Rover Copper No. 3 lode, heretofore described

Value \$1030-

White Star No. 2 Lode.

No. 1, the discovery shaft, on the center line 196 ft. from the south end center, 4x6x10 ft.

Value \$75-

~~Gold Coin No. 1 Lode.~~

~~No. 1, An undivided  $\frac{1}{36}$  interest in shaft no. 2 of the Red Rover Copper No. 3 lode, heretofore described~~

~~Value \$1030-~~

Gold Coin No. 1 Lode.

No. 1, the discovery shaft, on the center line 595 ft. from the north end center, 4x6x20 ft.

Value \$200-

No. 2, an open cut, the face of which is on the center line 369 ft. from the south end center, 5 ft wide, 8 ft. face, running  $5.80^{\circ}$  E. 11 $\frac{1}{2}$  to north

Value \$30-

An undivided  $\frac{1}{36}$  interest in shaft no. 2 of the Red Rover Copper No 3 lode, heretofore described

Value \$1030-

## Improvements - Continued

## Red Rock No. 1 Lode.

No. 1, the discovery cut, the face of which, being the discovery point, is on the center line 557 ft. from the north end center, 4 ft. wide, 10 ft. face, running S. 41° W. 11 ft. to mouth. At the face is a shaft, 4 x 6 ft., 3 ft. deep.

Value \$40 -

An undivided  $\frac{1}{36}$  interest in shaft no. 2 of the Red Rock Copper No. 3 Lode, heretofore described

Value \$1030 -

## Red Rock No. 2 Lode

No. 1, the discovery cut, the face of which, being the discovery point, is on the lode line 446 ft. from the south end center, 4 ft. wide, 10 ft. face, running east 8 ft., thence S. 30° E. 10 ft. to mouth

Value \$40 -

An undivided  $\frac{1}{36}$  interest in shaft no. 2 of the Red Rock Copper No. 3 Lode, heretofore described

Value \$1030 -

## Red Rock No. 3 Lode.

No. 1, the discovery cut, the face of which, being the discovery point, is on the center line 77 ft. from the west end center, 4 ft. wide, 10 ft. face, running S. 79° W. 13 ft. to mouth. At the face is a shaft 4 x 6 ft., 3 ft. deep.

Value \$40 -

An undivided  $\frac{1}{36}$  interest in shaft no. 2 of the Red Rock Copper No. 3 Lode, heretofore described.

Value \$1030 -

## Red Rock No. 4 Lode.

No. 1, the discovery shaft, on the center line

557 ft. from the west end center,  $4 \times 6.5$  ft., 8 ft. deep.

Value \$40 -

An undivided  $\frac{1}{36}$  interest in shaft no. 2 of the Red Room Copper No. 3 lode, heretofore described.

Value \$1030 -

### Gold Coin No. 2 Lode

No. 1, the discovery shaft, on the lode line 494 ft. from the south end center,  $4 \times 6 \times 8$  ft.

Value \$40 -

An undivided  $\frac{1}{36}$  interest in shaft no. 2 of the Red Room Copper No. 3 lode, heretofore described.

Value \$1030 -

### Gold Coin No. 3 Lode.

No. 1, the discovery shaft, on the center line 774 ft. from the south end center,  $4 \times 6 \times 8$  ft.

Value \$40 -

No. 2, an open cut, the mouth of which bears from the south end center N.  $40^{\circ} 16'$  E. 590 ft., 4 ft. wide, 6 ft. face, running N.  $12^{\circ}$  W. 13 ft. to face.

Value \$25 -

An undivided  $\frac{1}{36}$  interest in shaft no. 2 of the Red Room Copper No. 3 lode, heretofore described.

Value \$1030 -

### Dig Sycamore No. 1 Lode.

No. 1, the discovery shaft, on the center line 135 ft. from the west end center,  $4 \times 6 \times 8$  ft.

Value \$40 -

No. 2, an open cut, the face of which bears from the west end center S.  $66^{\circ} 33'$  E. 133 ft., 4 ft. wide.

## Improvements - Continued

6 ft. face, running S. 70° E. 10 ft. to mouth

Value \$ 70 -

An undivided  $\frac{1}{30}$  interest in shaft no. 2 of the Red Rover Copper No. 3 lode, heretofore described.

Value \$ 1030 -

## Big Sycamore No. 2 Lode

No. 1, the discovery shaft, on the center line 100 ft. from the west end center, 4 x 6 x 8 ft.

Value \$ 40 -

An undivided  $\frac{1}{36}$  interest in shaft no. 2 of the Red Rover Copper No. 3 lode, heretofore described.

Value \$ 1030 -

## Sycamore No. 3 Lode.

No. 1, the discovery shaft, the face of which, being the discovery point, is on the lode line 554 ft. from the west end center, 4 ft. wide, 9 ft. face, running S. 79° W. 21 ft. to mouth

Value \$ 100 -

No. 2, an open cut, the face of which bears from the west end center S. 40° 20' E. 315 ft., 2.5 ft. wide, 6 ft. face, running S. 89° E. 20 ft. to mouth

Value \$ 80 -

An undivided  $\frac{1}{36}$  interest in shaft no. 2 of the Red Rover Copper No. 3 lode, heretofore described.

Value \$ 1030 -

## Big Sycamore No. 4 Lode.

No. 1, the discovery shaft, on the center line 291 ft. from the west end center, 4 x 6 x 8 ft.

Value \$ 40 -

An undivided  $\frac{1}{36}$  interest in shaft no. 2 of the Red Rover Copper No. 3 lode, heretofore described.

Value \$ 1030 -

## Big Sycamore No. 5 Lode.

No. 1, the discovery shaft, on the center line 54 ft. from the east end center  $4 \times 6 \times 8$  ft.

Value \$40 -

No. 2, an open cut, the face of which bears from a point on line 2-3, 430 ft. from cor. no. 2. N.  $21^{\circ} 02'$  E. 293 ft., 4 ft. wide, 7 ft. face, running  $S. 60^{\circ} W.$  14 ft. to mouth.

Value \$30 -

No. 3, an open cut, the mouth of which bears from a point on line 2-3, 430 ft. from cor. no. 2 N.  $59^{\circ} 10' W.$  214 ft.,  $4\frac{1}{2}$  ft. wide, 6 ft. face, running  $S. 85^{\circ} E.$  13 ft. to face

Value \$30 -

An undivided  $\frac{1}{36}$  interest in shaft no. 2 of the Red River Copper No. 3 lode, heretofore described

Value \$1030 -

## Big Sycamore No. 6 Lode

No. 1, the discovery shaft, on the center line 79 ft. from the east end center,  $4 \times 6 \times 8$  ft.

Value \$40 -

An undivided  $\frac{1}{36}$  interest in shaft no. 2 of the Red River Copper No. 3 lode, heretofore described

Value \$1030 -

## Big Sycamore No. 7 Lode.

No. 1, the discovery shaft, on the center line 210 ft. from the west end center  $4 \times 6.5 \times 8.5$  ft.

Value \$40 -

An undivided  $\frac{1}{36}$  interest in shaft no. 2 of the Red River Copper No. 3 lode, heretofore described

Value \$1030 -

## Improvements - Continued

Big Sycamore No. 8 Lode.

No. 1, the discovery shaft, on the center line 450 ft. from the east end center, 4 x 6 x 8 ft.

Value \$40 -

No. 2, an open cut, the mouth of which bears from the east end center N. 67° 30' W. 470 ft., 4 ft. wide, 7 ft. face, running S. 67° W. 14 ft. to face.

Value \$45<sup>00</sup> -

An undivided  $\frac{1}{6}$  interest in shaft no. 2 of the Red Rover Copper No. 3 Lode, heretofore described

Value \$1030 -

## Other Improvements.

An engine house, corrugated iron, irregular shape, shown on separate sketch, the southeast corner bears from cor no. 2, Red Rover Copper No. 3 Lode S. 81° 51' W. 292 ft. Bearing of long sides N. 64° E. This building houses one 65 H.P. Snow engine, one 450 ft. Saylor's Compressor, one 75 H.P. Fairbanks-Morse hoist.

A pump house, the northeast cor. of which touches the center of the west side of shaft no. 2 of the Red Rover Copper No. 3 Lode, corrugated iron, 16 x 42 ft., course of long sides N. 64° E.

1 - Pomona Tin. deep well pump operated by a 75 H.P. Fairbanks-Morse engine.

1 - No. 3 Cameron sinking pump.

1 - No. 5 Cameron sinking pump.

A corrugated iron shack, the northeast cor. of which bears from the east end center Red

Power Copper No. 3 lode, S.  $57^{\circ}44'W$ . 159.8 ft.,  $6 \times 8$  ft.  
course of long sides S.  $85^{\circ}E$ .

one 10,000 gallon, sheet-metal oil tank, the  
center of which bears from cor. no. 2 Red River Copper  
No. 3 lode S.  $71^{\circ}W$ . 279 ft.

one 5000 gallon, sheet-metal water tank, the  
center of which bears from cor. no. 2 Red River  
Copper No. 3 lode S.  $78^{\circ}08'W$ . 304 ft.

A shed, the southwest cor. of which bears from  
cor. no. 3, Red River Copper No. 4 lode N.  $7^{\circ}30'W$ .  
201.7 ft.,  $9.5 \times 11.5$  ft., course of long sides  
N.  $50^{\circ}30'W$ .

A frame dwelling, the northeast cor. of  
which bears from cor nos. 4-1 Red River  
Copper Nos. 17 and 18 lodes, respectively, S.  
 $75^{\circ}E$ . 116.5 ft.,  $22.2 \times 40.3$  ft., course of  
long sides S.  $75^{\circ}W$ .

All of the above improvements belong to  
claimant herein.

#### Instrument.

This survey was made with a C. L. Berger  
light mountain transit No. 6038

The courses were deflected from the true meridian  
as determined by observations on polaris at  
elongation. The distances were measured with  
a 600 ft. steel tape.

Variation throughout  $14^{\circ}30' E$



## Report.

Survey No. 2784. All of the corners were cedar post, properly set and scribed with the number of the corner and survey. I replaced corrs. nos. 1, 2 and 4 of the Red River Copper No. 1 lode, and cor no. 1 of the Red River Copper No. 2 lode with new monuments, as fully described in the foregoing field notes.

The disagreements between this survey and Survey No. 2784, as to the lengths and bearings of all the lines of the Red River Copper No 1 lode, and lines 1-2, 2-3 of the Red River Copper No. 2 lode, are due to errors in the latter.

## Lode Lines

As near as can be determined from present developments the veins of the several locations embraced in this claim extend as follows from their respective discovery points.

Red River Copper No. 3 lode 149 ft. N.  $63^{\circ}39'$  E.  
and 1241.1 ft. S.  $63^{\circ}39'$  W.

Red River Copper No. 4 lode 242 ft. S.  $76^{\circ}21'$  E. and  
1255 ft. N.  $76^{\circ}21'$  W.

Red River Copper No. 5 lode 659 ft. S.  $63^{\circ}45'$  W.  
and 821.1 ft. N.  $63^{\circ}45'$  E.

Red River No. 6 lode 97 ft. S.  $76^{\circ}21'$  E. and  
1403 ft. N.  $76^{\circ}21'$  W.

Red River Copper No. 7 lode 206 ft. S.  $76^{\circ}21'$  E.  
and 1294 ft. N.  $76^{\circ}21'$  W.

Red River Copper No. 8 lode 46 ft. S.  $76^{\circ}21'$  E.  
and 1454 ft. N.  $76^{\circ}21'$  W.

Red Rover Copper No. 9 code 437 ft. S.  $76^{\circ}21'E$ . and 1063 ft. N.  $26^{\circ}21'W$ .

Red Rover Copper No. 10 code 372 ft. S.  $76^{\circ}21'E$ . and 1178 ft. N.  $26^{\circ}21'W$ .

Red Rover Copper No. 11 code 166 ft. S.  $76^{\circ}21'E$ . and 1329.3 ft. N.  $26^{\circ}21'W$ .

Red Rover Copper No. 12 code 645.3 ft. N.  $26^{\circ}21'W$  and 850 ft. S.  $76^{\circ}21'E$ .

Red Rover Copper No. 13 code, 41.5 ft. S.  $76^{\circ}21'E$ . and 1453.8 ft. N.  $26^{\circ}21'W$ .

Red Rover Copper No. 14 code 80 ft. N.  $26^{\circ}21'W$ . and 1415.3 ft. S.  $76^{\circ}21'E$ .

Red Rover Copper No. 15 code 663.3 ft. S.  $76^{\circ}21'E$ . and 822 ft. N.  $26^{\circ}21'W$ .

Red Rover Copper No. 16 code 123 ft. N.  $26^{\circ}21'W$ . and 1372.3 ft. S.  $76^{\circ}21'E$ .

Red Rover Copper No. 17 code 108 ft. N.  $26^{\circ}21'W$ . and 1387.3 ft. S.  $76^{\circ}21'E$ .

Red Rover Copper No. 18 code, 225 ft. N.  $26^{\circ}21'W$  and 1270.3 ft. S.  $76^{\circ}21'E$ .

Red Rover Copper No. 19 code 142 ft. N.  $26^{\circ}21'W$ . and 1253.3 ft. S.  $76^{\circ}21'E$ .

Red Rover Copper No. 20 code, 17 ft. S.  $76^{\circ}21'E$ . and 1478.3 ft. N.  $26^{\circ}21'W$ .

Red Rover Copper No. 21 code, 113 ft. N.  $26^{\circ}21'W$ . and 1387.3 ft. S.  $76^{\circ}21'E$ .

White Star No. 1 code 177 ft. S.  $76^{\circ}21'E$ . and 1223 ft. N.  $26^{\circ}21'W$ .

White Star No. 2 code 196 ft. S.  $76^{\circ}21'E$  and 1204 ft. N.  $26^{\circ}21'W$ .

Red Rock No. 1 code 552 ft. N.  $2^{\circ}12'E$ . and 922 ft. S.  $2^{\circ}12'W$ .

## Lode Lines - Continued.

Red Rock No. 2 lode, 446 ft. S.  $29^{\circ}12'$  W and  
1054 ft. N.  $2^{\circ}12'$  E.

Red Rock No. 3 lode, 77 ft. N.  $87^{\circ}48'$  W and  
1413.5 ft. S.  $87^{\circ}48'$  E.

Red Rock No. 4 lode, 557 ft. N.  $87^{\circ}48'$  W and  
932.5 ft. S.  $87^{\circ}48'$  E.

Gold Coin No. 1 lode 595 ft. N.  $25^{\circ}13'$  E. and  
895 ft. S.  $25^{\circ}13'$  W.

Gold Coin No. 2 lode. 494 ft. S.  $25^{\circ}13'$  W. and  
1006 ft. N.  $25^{\circ}13'$  E.

Gold Coin No. 3 lode 708.5 ft. N.  $14^{\circ}07'$  E. and  
774 ft. S.  $14^{\circ}07'$  W.

Big Sycamore No. 1 lode 135 ft. N.  $75^{\circ}53'$  W and  
1255 ft. S.  $75^{\circ}53'$  E.

Big Sycamore No. 2 lode, 106 ft. N.  $75^{\circ}53'$  W. and  
1384 ft. S.  $75^{\circ}53'$  E.

Sycamore No. 3 lode, 554 ft. N.  $75^{\circ}53'$  W and  
926 ft. S.  $75^{\circ}53'$  E.


Big Sycamore No. 4 lode 291 ft. N.  $75^{\circ}53'$  W and  
1176.26 ft. S.  $75^{\circ}53'$  E.

Big Sycamore No. 5 lode 54 ft. S.  $75^{\circ}53'$  E. and  
1415.26 ft. N.  $75^{\circ}53'$  W.

Big Sycamore No. 6 lode 79 ft. S.  $75^{\circ}53'$  E. and  
1290.26 ft. N.  $75^{\circ}53'$  W.

Big Sycamore No. 7 lode, 210 ft. N.  $79^{\circ}39'$  W. and  
1290 ft. S.  $79^{\circ}39'$  E.

Big Sycamore No. 8 lode, 450 ft. S.  $75^{\circ}53'$  E.,  
and 1019.26 ft. N.  $75^{\circ}53'$  W.



# FINAL OATHS FOR SURVEYS.

## LIST OF NAMES.

A list of the names of the individuals employed by E. C. Kinderman

United States Mineral Surveyor, to assist in running, measuring, and marking the lines, corners, and boundaries described in the foregoing field notes of the survey of the mining claim of \_\_\_\_\_

Red Rover Copper Company,  
Red Rover Copper Nos. 3, 4, 5, 7, 8, 9, 10, 11, 12, 13, 14, 15, 16, 17, 18, 19, 20, 21, White Star Nos. 1 & 2, Gold Coin Nos. 1, 2, 3, known as the Big Sycamore Nos. 1, 2, 4, 5, 6, 7 & 8, Sycamore No. 3, Lodes Red Rover No. 6, Red Rock Nos. 1, 2, 3, 4.  
and showing the respective capacities in which they acted.

W. B. West, Chainman.  
W. Macdonald, Chainman.  
J. H. Streeker, Axman.  
\_\_\_\_\_, Flagman.

## FINAL OATHS OF ASSISTANTS.

We, Millard Macdonald, W. B. West  
and J. H. Streeker, do solemnly swear that we assisted \_\_\_\_\_

E. C. Kinderman, United States Mineral Surveyor, in marking the corners and surveying the boundaries of the mining claim of Red Rover Copper Company

Red Rock nos. 1, 2, 3, 4 {3, 4, 5, 7, 8, 9, 11, 12, 14,  
known as the Red Rover Copper Nos. 1, 15, 17, 18, 19, 20, 21, White Star Nos. 1 & 2, Gold Coin Nos. 1, 2, 3,  
Big Sycamore Nos. 1, 2, 4, 5, 6, 7 & 8, Sycamore No. 3, Red Rover No. 6 Lodes  
represented in the foregoing field notes as having been surveyed by said mineral surveyor and under his

direction; and that said survey has been in all respects, to the best of our knowledge and belief, faithfully and correctly executed, and the corner and boundary monuments established according to law and the instructions furnished by the United States Surveyor-General for \_\_\_\_\_

Arizona  
W. B. West, Chainman.  
W. Macdonald, Chainman.  
J. H. Streeker, Axman.  
\_\_\_\_\_, Flagman.

Subscribed and sworn to by the above-named persons before me this 22nd

day of May, 1919

Geo. W. M. [Signature]  
Mary [Signature]



FINAL OATH OF U. S. MINERAL SURVEYOR.

I, E. C. Kinderman, U. S. Mineral Surveyor, do solemnly swear that, in pursuance of instructions received from the United States Surveyor General for Arizona, dated April 8, 1919, I have, in strict conformity to the laws of the United States, the official regulations and instructions thereunder, and the instructions of said Surveyor General, faithfully and correctly executed the survey of the Mining Claim of Red Rover Copper Company

known as the Red Rover Copper Nos. 3, 4, 5, 7, 8, 9, 10, 11, 12, 13, 14, 15, 16, 17, 18, 19, 20, 21, Red Rover No. 6, White Star Nos. 1 & 2, Red Rock Nos. 1, 2, 3, 4, Gold Coin Nos. 1, 2, 3, Big Sycamore Nos. 1, 2, 4, 5, 6, 7, 8, Sycamore No. 3, Lodes

situate in Magazine Mining District,

Maricopa Yavapai County, Ariz, in Sections 22, 23, 26, 27, 33, 34, 35

3, Township No. 7 N, Range No. 5 E unsurveyed

and designated as Survey No. 3569, as represented

in the foregoing field notes, which accurately show the boundaries of said mining claim as distinctly marked by monuments on the ground, and described in the attached copy of the location certificate, which was received by me from the Surveyor General with said instructions, and that all the corners of said survey have been established and perpetuated in strict accordance with the law, official regulations and instructions thereunder; and I do further solemnly swear that the foregoing are the true and original field notes of said survey and my report therein, and that the labor expended and improvements made upon said mining claim by claimant or its grantors are as therein fully stated, and that the character, extent, location, and itemized value thereof are specified therein with particularity and full detail, and that no portion of said labor or improvements so credited to this claim has been included in the estimate of expenditures upon any other claim.

E. C. Kinderman  
U. S. Mineral Surveyor.

Subscribed and sworn to by the said E. C. Kinderman

U. S. Mineral Surveyor, before me A. L. Gamme

this 11<sup>th</sup> day of September, 1919

A. L. Gamme  
My Commission Expires May 5, 1922. Notary Public.





AMENDED  
**Notice of Mining Location**  
 LODE CLAIM

**To All Whom It May Concern:**

This Mining Claim, the name of which is the Red Rover Copper No. 3  
 Mining Claim, situate on lands belonging to the United States of America, and in which there are valuable mineral deposits, was entered upon and located for the purpose of exploration and purchase by  
Red Rover Copper Co.

(Locator must insert either "a citizen of the United States," or "who has declared his intention to become a citizen of the United States.")  
 the undersigned, on the 28 day of March 1919

The length of this claim is 1490 feet,  
 and we claim 149 feet,  
 in a northeasterly direction and 1241  
 feet in a sothwesterly direction from  
 the face of the discovery cut shaft, at which this notice is posted, lengthwise of the claim, together with  
300 feet in width of the surface grounds, on each  
 side of the center of said claim. The general course of the lode deposit and premises is from the  
NE to the SW.

The claim is situated and located in the Magazine Mining District, in  
Maricopa County, in the State of Arizona, about 300 feet  
 in a northerly direction from Red Rover Camp. The Red  
Rover Main Shaft is located on this claim

The surface boundaries of the claim are marked upon the grounds as follows: Beginning at  
 a monument

at a point in a northeasterly direction 149 feet from  
 the discovery cut shaft (at which this notice is posted), being in the center of the east  
 end line of said claim; thence S. 26° 21' E. 297 feet to a monument  
S. E. corner of said claim; thence  
S. 63° 39' W. 1490 feet to a monument, being at the  
S. W. corner of said claim; thence N. 26° 21' W. 299.6 feet  
 to a monument at the center of the west end of said claim;  
 thence N. 26° 21' W. 300 ft feet to a monument, being at the  
N. W. corner of said claim; thence N. 63° 45' E. 1490  
 feet to a monument at the N. E. corner of said claim;  
 thence S. 26° 21' E. 300 feet to the place of beginning.

All done under the provisions of the laws of the United States, and of the State of Arizona.

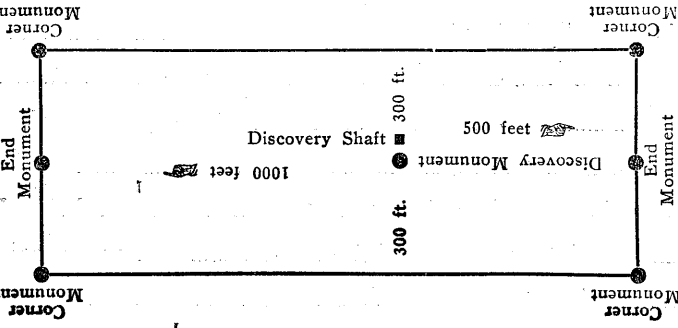
This is an Amended Location Notice of the Red Rover Copper No. 3  
 Mining Claim, located by Wm. Messinger  
 on the 10 day of  
Jan., 1909, and recorded in Book 19 of Records of Mines, at  
 page 1609, in the office of the County Recorder of the aforesaid County of Maricopa  
 to which reference is hereby made, and this amended Location Notice is made and posted to correct  
 errors in the description in the said original Location Notice.

Dated and posted on the ground this 28 day of March, 1919.

RED ROVER COPPER CO.

BY B. A. GILLESPIE.

5776



This diagram is to give locator a general idea of plan of location under the new law. The Discovery Shaft can be in the center of claim or any distance from either end desired. In the diagram it is placed 500 feet from one end and 1000 feet from the other. Commence description of claim at a center end monument, giving its distance and direction from center of Discovery Shaft; thence bound the claim in either direction. In description be careful to state locality of claim with reference to some natural object, or permanent monument, as will identify the claim.

AMENDED  
**Notice of Location**  
 LOPE CLAIM  
*Red Cove Co.*

Dated \_\_\_\_\_, 1911.

Filed and Recorded at request of

*J. J. Zimmerman*

APR 3 - 1919

\_\_\_\_\_, A. D. 1911

at

*9/10*

Book

*24 Mines*

Page

*Edith M. Jacobs*

Recorder

*N. C. Wood*

By

Deputy Recorder

AMENDED  
**Notice of Mining Location**  
 LODE CLAIM

To All Whom It May Concern:

This Mining Claim, the name of which is the Red Rover Copper No. 4  
 Mining Claim, situate on lands belonging to the United States of America, and in which there are valuable mineral deposits, was entered upon and located for the purpose of exploration and purchase by Red Rover Copper Co.

(Locator must insert either "a citizen of the United States," or "who has declared his intention to become a citizen of the United States.")  
 the undersigned, on the 28 day of Mar. 1919

The length of this claim is 1500 feet,  
 and we claim 242 feet,  
 in a southeasterly direction and 1258  
 feet in a northwesterly direction from  
 the center of the discovery shaft, at which this notice is posted, lengthwise of the claim, together with  
300 feet in width of the surface grounds, on each  
 side of the center of said claim. The general course of the lode deposit and premises is from the  
Northwest to the Southeast

The claim is situated and located in the Magazine Mining District, in  
Maricopa County, in the State of Arizona, about 800 feet  
 in a n easterly direction from Red Rover main shaft

The surface boundaries of the claim are marked upon the grounds as follows: Beginning at  
a monument

at a point in a southeasterly direction 242 feet from  
 the discovery shaft (at which this notice is posted), being in the center of the south  
 end line of said claim; thence S. 63° 39' W. 300 feet to a monument  
N. 26° 21' W. 1500 feet to a monument, being the S. W. corner of said claim; thence  
N. W. corner of said claim; thence N. 63° 39' E. 300 feet  
 to a monument at the center of the north end of said claim;  
 thence N. 63° 39' E. 300 feet to a monument, being at the  
N. E. corner of said claim; thence S. 26° 21' E. 1500  
 feet to a monument at the S. E. corner of said claim;  
 thence S. 63° 39' W. 300 feet to the place of beginning.

All done under the provisions of the laws of the United States, and of the State of Arizona.

This is an Amended Location Notice of the Red Rover Copper No. 4  
 Mining Claim, located by Wm. Messinger

on the 10 day of  
Jan., 1909, and recorded in Book 19 of Records of Mines, at  
 page 609-610; in the office of the County Recorder of the aforesaid County of Maricopa  
 to which reference is hereby made, and this amended Location Notice is made and posted to correct  
 errors in the description in the said original Location Notice.

Dated and posted on the ground this 28 day of Mar~~ch~~, 1919.

RED ROVER COPPER CO.  
BY B. A. GILLESPIE.

STATE OF ARIZONA,

County of .....

ss.

I, ....., County Recorder in and for the County and State aforesaid, do hereby certify that the within instrument was filed for record at.....o'clock, .....M., on this ..... day of ....., 191....., and duly recorded in Book No. .... of ..... Records of ..... County, Arizona, at pages .....

WITNESS my hand and official seal the day and year first above written.

County Recorder.

STATE OF ARIZONA,

County of Maricopa,

ss.

I, EDITH M. JACOBS, County Recorder in and for the County and State aforesaid, hereby certify that I have compared the foregoing copy with the *Proposed Notice of Mining Location of Red River No 4 by Red River Rappers Co* filed and recorded in my office on the *3rd* day of *Apr*, 191*9*, in Book

No. *274* of *Times*

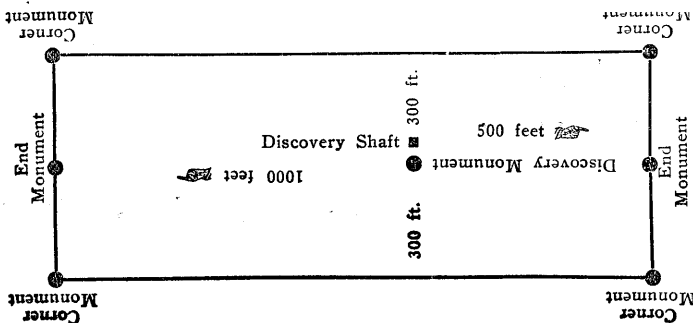

at Page *7* and that the same is a full, true and correct copy of such *Notice* and of the whole thereof.

Witness my hand and seal of office, this *27th* day of *Apr*, 191*9*

County Recorder.

By .....

Deputy.



This diagram is to give locati general idea of plan of loca under the new law. The Discov Shaft can be in the center of cl or any distance from either end sired. In the diagram it is pla 500 feet from one end and 500 feet from the other. Comme description of claim at a center monument, giving its distance direction from center of Discov Shaft; thence bound the claim either direction. In descriptior careful to state locality of cl with reference to some natural ject, or permanent monument will identify the claim.

AMENDED  
**Notice of Mining Location**  
 LODE CLAIM

To All Whom It May Concern:

This Mining Claim, the name of which is the Red Rover Copper No. 5  
 Mining Claim, situate on lands belonging to the United States of America, and in which there are val-  
 uable mineral deposits, was entered upon and located for the purpose of exploration and purchase by  
Red Rover Copper Co.

(Locator must insert either "a citizen of the United States," or "who has declared his intention to become a citizen of the United States.")  
 the undersigned, on the 28 day of March 1919

The length of this claim is 1490 feet,  
 and we claim 659 feet,  
 in a southwesterly direction and 831  
 feet in a northeasterly direction from  
 the center of the discovery shaft, at which this notice is posted, lengthwise of the claim, together with  
300 feet in width of the surface grounds, on each  
 side of the center of said claim. The general course of the lode deposit and premises is from the  
northeast to the southwest

The claim is situated and located in the Magazine Mining District, in  
Maricopa County, in the State of Arizona, about 400 feet  
 in a northerly direction from the main shaft of the Red  
Rover Copper Co.

The surface boundaries of the claim are marked upon the grounds as follows: Beginning at  
 a monument

at a point in a southwesterly direction 659 feet from  
 the discovery shaft (at which this notice is posted), being in the center of the west  
 end line of said claim; thence N. 26° 21' W. 300 feet to a monument  
N. 63° 45' E. 1490 feet to a monument, being the N. W. corner of said claim; thence  
N. E. corner of said claim; thence S. 26° 21' E. 300 feet  
 to a monument at the center of the east end of said claim;  
 thence S. 26° 21' E. 300 feet to a monument, being at the  
S. E. corner of said claim; thence S. 63° 45' W. 1490  
 feet to a monument at the S. W. corner of said claim;  
 thence N. 26° 21' W. 300 feet to the place of beginning.

All done under the provisions of the laws of the United States, and of the State of Arizona.

This is an Amended Location Notice of the Red Rover Copper No. 5  
 Mining Claim, located by Wm. Messinger  
 on the 10 day of  
January, 1909, and recorded in Book 19 of Records of Mines, at  
 page 610, in the office of the County Recorder of the aforesaid County of Maricopa  
 to which reference is hereby made, and this amended Location Notice is made and posted to correct  
 errors in the description in the said original Location Notice.

Dated and posted on the ground this 28 day of Mar., 1919

RED ROVER COPPER CO.  
 BY B. A. GILLESPIE.

County of .....

ss.

I, ....., County Recorder in and for the County and State aforesaid, do hereby certify that the within instrument was filed for record at.....o'clock, .....M., on this ..... day of ....., 191....., and duly recorded in Book No. .... of ..... Records of ..... County, Arizona, at pages .....

WITNESS my hand and official seal the day and year first above written.

County Recorder.

5476

AMENDED Notice of Location LODGE CLAIM

*[Handwritten mark]*

Dated ....., 191.....

Filed and Recorded at request of

*[Handwritten signature]*

APR 12 - 1919

at ....., A.D. 191.....

at ..... M.

Book *24*

Pages *24*

County Recorder.

Deputy Recorder.


*[Handwritten signature]*

I, EDITH M. JACOBS, County Recorder in and for the County and State aforesaid, hereby certify that I have compared the foregoing copy with the..... Amended Notice of Mining Location of Red Rover Copper No. 5 By Red Rover Copper Co.

filed and recorded in my office on the 3rd day of April 1919, in Book No. 24 of Mines.

at Page ----- and that the same is a full, true and correct copy of such Notice and of the whole thereof.

Witness my hand and seal of office, this 3rd day of April 1919.



*[Handwritten signature: Edith M. Jacobs]*

County Recorder.

By *[Handwritten signature]*

Deputy.

AMENDED  
Notice of Mining Location  
LODE CLAIM

To All Whom It May Concern:

This Mining Claim, the name of which is the Red Rover Copper No. 7  
Mining Claim, situate on lands belonging to the United States of America, and in which there are val-  
uable mineral deposits, was entered upon and located for the purpose of exploration and purchase by  
Red Rover Copper Co.

(Locator must insert either "a citizen of the United States," or "who has declared his intention to become a citizen of the United States.")  
the undersigned, on the 28 day of March 1919

The length of this claim is 1500 feet,  
and we claim 206 feet,  
in a southeasterly direction and 1294  
feet in a northwesterly direction from  
the face of the discovery cut, at which this notice is posted, lengthwise of the claim, together with  
300 feet in width of the surface grounds, on each  
side of the center of said claim. The general course of the lode deposit and premises is from the  
northwest to the southeast

The claim is situated and located in the Magazine Mining District, in  
Maricopa County, in the State of Arizona, about 1/2 mile  
in a n.easterly direction from Red Rover Main shaft, and  
Red Rover Camp

The surface boundaries of the claim are marked upon the grounds as follows: Beginning at  
a monument

at a point in a southeasterly direction 206 feet from  
the discovery shaft (at which this notice is posted), being in the center of the south  
end line of said claim; thence S. 63° 39' W. 300 feet to a monument  
, being the S. W. corner of said claim; thence  
N. 26° 21' W. 1500 feet to a monument, being at the  
N. W. corner of said claim; thence N. 63° 39' E. 300 feet  
to a monument at the center of the north end of said claim;  
thence N. 63° 39' E. 300 feet to a monument, being at the  
N. E. corner of said claim; thence S. 26° 21' E. 1500  
feet to a monument at the S. E. corner of said claim;  
thence S. 63° 39' E. 300 feet to the place of beginning.

All done under the provisions of the laws of the United States, and of the State of Arizona.

This is an Amended Location Notice of the Red Rover Copper No. 7  
Mining Claim, located by Wm. Messinger

on the 10 day of  
January, 1909, and recorded in Book 19 of Records of Mines, at  
page 611-613 in the office of the County Recorder of the aforesaid County of Maricopa  
to which reference is hereby made, and this amended Location Notice is made and posted to correct  
errors in the description in the said original Location Notice.

Dated and posted on the ground this 28 day of March, 1919.

RED ROVER COPPER CO.

BY B. A. GILLESPIE.

105

STATE OF ARIZONA, }  
County of ..... } ss.

I, \_\_\_\_\_, County Recorder in and for the County and State aforesaid, do hereby certify that the within instrument was filed for record at \_\_\_\_\_ o'clock, \_\_\_\_\_ M., on this \_\_\_\_\_ day of \_\_\_\_\_, 191\_\_\_\_, and duly recorded in Book No. \_\_\_\_\_ of \_\_\_\_\_ Records of \_\_\_\_\_ County, Arizona, at pages \_\_\_\_\_

WITNESS my hand and official seal the day and year first above written.

\_\_\_\_\_  
County Recorder.

STATE OF ARIZONA, }  
County of Maricopa, } ss.

106

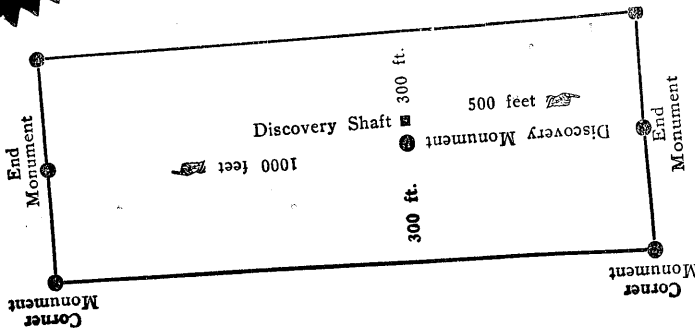

I, EDITH M. JACOBS, County Recorder in and for the County and State aforesaid, hereby certify that I have compared the foregoing copy with the *Amended Notice of Mining Location of Red Rover Copper No 15 by Red Rover Copper Co.* filed and recorded in my office on the *3rd* day of *April*, 191*9*, in Book No. *24* of *Mines*

at Page \_\_\_\_\_ and that the same is a full, true and correct copy of such *Notice* and of the whole thereof.

Witness my hand and seal of office, this *3rd*

day of *April*, 191*9*.

*Edith M. Jacobs*  
County Recorder.  
*Richardson J.*  
Deputy.



This diagram is to give to general idea of plan of location under the new law. The Discovery Shaft can be in the center or any distance from either end. In the diagram it is 500 feet from one end and 300 feet from the other. Careful description of claim at a center monument, giving its distance from center of Discovery Shaft; thence bound the either direction. In description careful to state locality of with reference to some natural object, or permanent monument will identify the claim.



AMENDED

Notice of Mining Location

LODE CLAIM

To All Whom It May Concern:

This Mining Claim, the name of which is the Red Rover Copper No. 16 Mining Claim, situate on lands belonging to the United States of America, and in which there are valuable mineral deposits, was entered upon and located for the purpose of exploration and purchase by Red Rover Copper Co.

(Locator must insert either "a citizen of the United States," or "who has declared his intention to become a citizen of the United States.)"

the undersigned, on the 28 day of March 19 19

The length of this claim is 1495.3 feet, and the claim 123 feet, in a northwesterly direction and 1372.3 feet in a southeasterly direction from the center of the discovery shaft, at which this notice is posted, lengthwise of the claim, together with 300 feet in width of the surface grounds, on each side of the center of said claim.

The general course of the lode deposit and premises is from the northwesterly to the southeast

The claim is situated and located in the Magazine Mining District, in Maricopa County, in the State of Arizona, about 800 feet in a southeasterly direction from Red Rover main shaft. The N.W. Cor. of the claim is the same as the S. E. corner of the patented claim known as Red Rover Copper No. 1

The surface boundaries of the claim are marked upon the grounds as follows: Beginning at a monument

at a point in a northwesterly direction 123 feet from the discovery shaft (at which this notice is posted), being in the center of the north end line of said claim; thence N. 63° 39' E. 300 feet to a monument, being the northeast corner of said claim; thence S. 26° 21' E. 1495.3 feet to a monument, being at the S. E. corner of said claim; thence S. 63° 39' W. 300 feet to a monument at the center of the south end of said claim; thence S. 63° 39' W. 300 feet to a monument, being at the S.W. corner of said claim; thence N. 26° 21' W. 1495.3 feet to a monument at the N. W. corner of said claim; thence N. 63° 39' E. 300 feet to the place of beginning.

All done under the provisions of the laws of the United States, and of the State of Arizona.

This is an Amended Location Notice of the Red Rover No. 16 Mining Claim, located by Red Rover Copper Co.

on the 15 day of Sept., 19 17, and recorded in Book 24 of Records of Mines, at page 139-140 in the office of the County Recorder of the aforesaid County of Maricopa to which reference is hereby made, and this amended Location Notice is made and posted to correct errors in the description in the said original Location Notice.

Dated and posted on the ground this 28 day of March, 19 19

RED ROVER COPPER CO.

By B. A. GILLESPIE.

STATE OF ARIZONA,

ss.

County of .....

I, ....., County Recorder in and for the County and State aforesaid, do hereby certify that the within instrument was filed for record at ..... o'clock, ..... M., on this ..... day of ....., 191....., and duly recorded in Book No. .... of ..... Records of ..... County, Arizona, at pages .....

WITNESS my hand and official seal the day and year first above written.

County Recorder.

5487

AMENDED Notice of Location

LODE CLAIM

#16

Dated ....., 191.....

Filed and Recorded at request of

*S. J. Zimmerman*

at ..... A. D. 191.....

Book ..... M.

Pages .....  
*24*

County Recorder.

By *N. C. ...* Deputy Recorder.

Corner Monument

Corner Monument

ve locator a  
of location  
e Discovery  
ter of claim  
ther end de-  
it is placed  
d and 1000  
Commence  
a center end  
istance and  
of Discovery  
he claim in  
scription be  
ty of claim  
natural ob-  
onment, as

STATE OF ARIZONA, }  
County of Maricopa, } ss.

I, EDITH M. JACOBS, County Recorder in and for the County and State aforesaid, hereby certify that I have compared the foregoing copy with the *Amended Notice of Missing Location of Red Rover Copper No. 16 by The Red Rover Copper Co.* filed and recorded in my office on the *3rd* day of *April*, 191*9*, in Book No. *24* of *Mines*

at Page ..... and that the same is a full, true and correct copy of such *Notice* and of the whole thereof.

Witness my hand and seal of office, this *3rd* day of *April*, 191*9*.

*Edith M. Jacobs*

County Recorder.

By

*L. J. ...*

Deputy.



AMENDED  
**Notice of Mining Location**  
 LODE CLAIM

**To All Whom It May Concern:**

This Mining Claim, the name of which is the Red Rover Copper No. 17  
 Mining Claim, situate on lands belonging to the United States of America, and in which there are valuable mineral deposits, was entered upon and located for the purpose of exploration and purchase by Red Rover Copper Co.

(Locator must insert either "a citizen of the United States," or "who has declared his intention to become a citizen of the United States.")  
 the undersigned, on the 28 day of March 19 19

The length of this claim is 1495.3 feet,  
 and we claim 108 feet,  
 in a northwesterly direction and 1387.3  
feet in a southeasterly direction from  
 the center of the discovery shaft, at which this notice is posted, lengthwise of the claim, together with  
300 feet in width of the surface grounds, on each

side of the center of said claim. The general course of the lode deposit and premises is from the  
northwest to the southeast

The claim is situated and located in the Magazine Mining District, in  
Maricopa County, in the State of Arizona, about 700 feet  
 in a southerly direction from the main shaft of the Red  
Rover Copper Co., and immediately south of Red Rover camp.

The surface boundaries of the claim are marked upon the grounds as follows: Beginning at  
a monument

at a point in a northwesterly direction 108 feet from  
 the discovery shaft (at which this notice is posted), being in the center of the N.  
 end line of said claim; thence N. 63° 49' E. 300 feet to a monument  
, being the N. E. corner of said claim; thence  
S. 26° 21' E. 1490.3 feet to a monument, being at the  
S. E. corner of said claim; thence S. 63° 49' W. 300 feet  
 to a monument at the center of the south end of said claim;  
 thence S. 63° 49' W. 300 feet to a monument, being at the  
S. W. corner of said claim; thence N. 26° 21' W. 1490.3  
 feet to a monument at the N.W. corner of said claim;  
 thence N. 63° 49' E. 300 feet to the place of beginning.

All done under the provisions of the laws of the United States, and of the State of Arizona.

This is an Amended Location Notice of the Red Rover Copper No. 17  
 Mining Claim, located by Red Rover Copper Co.

on the 15 day of  
Sept., 1917, and recorded in Book 24 of Records of Mines, at  
 page 140, in the office of the County Recorder of the aforesaid County of Maricopa  
 to which reference is hereby made, and this amended Location Notice is made and posted to correct  
 errors in the description in the said original Location Notice.

Dated and posted on the ground this 28 day of March, 1919

RED ROVER COPPER CO.

BY B. A. GILLESPIE.

I, EDITH M. JACOBS, County Recorder in and for the County and State aforesaid, hereby certify that I have compared the foregoing copy with the *Amended Notice of Location of Red Rover Copper No 17 by Red Rover Copper Co* filed and recorded in my office on the *13th* day of *April*, 19*19*, in Book

No. *24* of *Times* at Page *1* and that the same is a full, true and correct copy of such *Times* and of the whole thereof.

Witness my hand and seal of office, this *3rd* day of *April*, 19*19*.



By \_\_\_\_\_ Deputy.

*5488*

AMENDED  
**Notice of Location**  
LODE CLAIM

*#17*

Dated \_\_\_\_\_, 19\_\_\_\_

Filed and Recorded at request

*A. J. Zimmerman*

APR 3 - 1919


at \_\_\_\_\_, A. D. 1

*9 10 a*

Book \_\_\_\_\_

Pages \_\_\_\_\_

By *A. C. Moo* Deputy Recorder



This diagram is to give locator a general idea of plan of location under the new law. The Discovery Shaft can be in the center of claim or any distance from either end desired. In the diagram it is placed 500 feet from one end and 1000 feet from the other. Commence description of claim at a center end monument, giving its distance and direction from center of Discovery Shaft; thence bound the claim in either direction. In description be careful to state locality of claim with reference to some natural object, or permanent monument, as will identify the claim.

AMENDED  
**Notice of Mining Location**  
 LODE CLAIM

To All Whom It May Concern:

This Mining Claim, the name of which is the Red Rover Copper No. 18  
 Mining Claim, situate on lands belonging to the United States of America, and in which there are val-  
 uable mineral deposits, was entered upon and located for the purpose of exploration and purchase by  
Red Rover Copper Co.

(Locator must insert either "a citizen of the United States," or "who has declared his intention to become a citizen of the United States.")  
 the undersigned, on the 28 day of Mar. 1919

The length of this claim is 1495.3 feet,  
 and we claim 225 feet,  
 in a northwesterly direction and 1270.3  
feet in a southeasterly direction from  
 the ~~center~~ <sup>face</sup> of the discovery ~~shaft~~ <sup>cut</sup>, at which this notice is posted, lengthwise of the claim, together with  
300 feet in width of the surface grounds, on each  
 side of the center of said claim. The general course of the lode deposit and premises is from the  
northwest to the southeast

The claim is situated and located in the Magazine Mining District, in  
Maricopa County, in the State of Arizona, about 800 feet  
 in a southerly direction from Red Rover main shaft, and  
about 400 feet southwest from Red Rover Camp.

The surface boundaries of the claim are marked upon the grounds as follows: Beginning at  
a monument

at a point in a northwesterly direction 225 feet from  
 the discovery ~~shaft~~ <sup>cut</sup> (at which this notice is posted), being in the center of the north  
 end line of said claim; thence N. 63° 49' E. 300 feet to a monument  
, being the N. E. corner of said claim; thence  
S. 26° 21' E. 1495.3 feet to a monument, being at the  
S. E. corner of said claim; thence S. 63° 49' W. 300 feet  
 to a monument at the center of the south end of said claim;  
 thence S. 63° 49' W. 300 feet to a monument, being at the  
S. W. corner of said claim; thence N. 26° 21' W. 1495.3  
 feet to a monument at the N. W. corner of said claim;  
 thence N. 63° 49' E. 300 feet to the place of beginning.

All done under the provisions of the laws of the United States, and of the State of Arizona.

This is an Amended Location Notice of the Red Rover Copper No. 18  
 Mining Claim, located by Red Rover Copper Co.  
 on the 15 day of  
Sept., 1919, and recorded in Book 24 of Records of Mines, at  
 page 140-141 in the office of the County Recorder of the aforesaid County of Maricopa

to which reference is hereby made, and this amended Location Notice is made and posted to correct  
 errors in the description in the said original Location Notice.

Dated and posted on the ground this 28 day of March, 1919

RED ROVER COPPER CO.  
 BY B. A. GILLESPIE.



AMENDED  
Notice of Mining Location  
LODE CLAIM

To All Whom It May Concern:

This Mining Claim, the name of which is the Red Rover No. 19  
Mining Claim, situate on lands belonging to the United States of America, and in which there are val-  
uable mineral deposits, was entered upon and located for the purpose of exploration and purchase by  
Red Rover Copper Co.

(Locator must insert either "a citizen of the United States," or "who has declared his intention to become a citizen of the United States.")  
the undersigned, on the 28 day of Mar. 1919

The length of this claim is 1495.3 feet,  
and we claim 142 feet,  
in a northwesterly direction and 1353.3  
feet in a southeasterly direction from  
the center of the discovery shaft, at which this notice is posted, lengthwise of the claim, together with  
300 feet in width of the surface grounds, on each  
side of the center of said claim. The general course of the lode deposit and premises is from the  
northwest to the southeast

The claim is situated and located in the Magazine Mining District, in  
Maricopa County, in the State of Arizona, about 1500 feet  
in a southwesterly direction from Red Rover main shaft, and  
Red Rover Camp

The surface boundaries of the claim are marked upon the grounds as follows: Beginning at  
a monument

at a point in a northwesterly direction 142 feet from  
the discovery shaft (at which this notice is posted), being in the center of the north  
end line of said claim; thence N. 63° 49' E. 300 feet to a monument  
, being the N. E. corner of said claim; thence  
S. 26° 21' E. 1495.3 feet to a monument, being at the  
S. E. corner of said claim; thence S. 63° 49' W. 300 feet  
to a monument at the center of the south end of said claim;  
thence S. 65° 49' W. 300 feet to a monument, being at the  
S. W. corner of said claim; thence N. 26° 21' W. 1495.3  
feet to a monument at the N. W. corner of said claim;  
thence N. 63° 49' E. 300 feet to the place of beginning.

All done under the provisions of the laws of the United States, and of the State of Arizona.

This is an Amended Location Notice of the Red Rover Copper No. 19  
Mining Claim, located by Red Rover Copper Co.

on the 15 day of  
Sept., 1917, and recorded in Book 24 of Records of Mines, at  
page 111, in the office of the County Recorder of the aforesaid County of Maricopa  
to which reference is hereby made, and this amended Location Notice is made and posted to correct  
errors in the description in the said original Location Notice.

Dated and posted on the ground this 28 day of Mar., 1919.

Red Rover Copper Co.  
By B. A. GILLESPIE.

County of .....

I, ....., County Recorder in and for the County and State aforesaid, do hereby certify that the within instrument was filed for record at ..... o'clock, ..... M., on this ..... day of ....., 191....., and duly recorded in Book No. .... of ..... Records of ..... County, Arizona, at pages .....

WITNESS my hand and official seal the day and year first above written.

County Recorder.

5490

AMENDED Notice of Location

LODE CLAIM #19

Dated ..... 191.....

Filed and recorded at request of

*A. R. Zimmerman*

APR 8 - 1919

at ..... D. 191.....

at ..... M.

Book

*24 Mines*

Pages

*Edith M. Jacobs*

County Recorder.

*N. C. Walker*

By

Deputy Recorder.

I, EDITH M. JACOBS, County Recorder in and for the County and State aforesaid, hereby certify that I have compared the foregoing copy with the *Amended Notice of Location* filed and recorded in my office on the *3* day of *April*, 191*9*, in Book


No. *24* of *Mines* at Page ..... and that the same is a full, true and correct copy of such *Notice* and of the whole thereof.

Witness my hand and seal of office, this *2* day of *April*, 19*19*.

County Recorder.

By .....

Deputy.





AMENDED  
Notice of Mining Location  
LODE CLAIM

To All Whom It May Concern:

This Mining Claim, the name of which is the Red Rover Copper No. 20  
Mining Claim, situate on lands belonging to the United States of America, and in which there are val-  
uable mineral deposits, was entered upon and located for the purpose of exploration and purchase by  
Red Rover Copper Co.

(Locator must insert either "a citizen of the United States," or "who has declared his intention to become a citizen of the United States.")  
the undersigned, on the 28 day of March 1919

The length of this claim is 1495.3 feet,  
and we claim 17 feet,  
in a southeasterly direction and 1478.3  
feet in a northwesterly direction from  
the center of the discovery shaft, at which this notice is posted, lengthwise of the claim, together with  
300 feet in width of the surface grounds, on each  
side of the center of said claim. The general course of the lode deposit and premises is from the  
northwest to the southeast

The claim is situated and located in the Magazine Mining District, in  
Maricopa County, in the State of Arizona, about 2000 feet  
in a southwesterly direction from Red Rover main shaft, and  
Red Rover camp.

The surface boundaries of the claim are marked upon the grounds as follows: Beginning at  
a monument

at a point in a southeasterly direction 17 feet from  
the discovery shaft (at which this notice is posted), being in the center of the south  
end line of said claim; thence S. 63° 49' W. 300 feet to a monument  
, being the S. W. corner of said claim; thence  
N. 26° 21' W. 1495.3 feet to a monument, being at the  
N. W. corner of said claim; thence N. 63° 49' E. 300 feet  
to a monument at the center of the north end of said claim;  
thence N. 63° 49' E. 300 feet to a monument, being at the  
N. E. corner of said claim; thence S. 26° 21' E. 1495.3  
feet to a monument at the S. E. corner of said claim;  
thence S. 63° 49' W. 300 feet to the place of beginning.

All done under the provisions of the laws of the United States, and of the State of Arizona.

This is an Amended Location Notice of the Red Rover Copper No. 20  
Mining Claim, located by Red Rover Copper Co.

on the ~~4~~ 15 day of  
Sept., 1917, and recorded in Book 24 of Records of Mines, at  
page 142, in the office of the County Recorder of the aforesaid County of Maricopa  
to which reference is hereby made, and this amended Location Notice is made and posted to correct  
errors in the description in the said original Location Notice.

Dated and posted on the ground this 28 day of March, 1919.

RED ROVER COPPER CO.


BY B. A. GILLESPIE.

I, EDITH M. JACOBS, County Recorder in and for the County and State aforesaid, hereby certify that I have compared the foregoing copy with the *Amended Notice of Mining Location of Red Rover Copper No 20 by Red Rover Copper Co.* filed and recorded in my office on the *2* day of *April*, 19*19*, in Book

No. *24* of *Mines* at Page *1* and that the same is a full, true and correct copy of such *Notice* and of the whole thereof.

Witness my hand and seal of office, this *27* day of *April*, 19*19*,  
*Edith M. Jacobs*  
County Recorder.

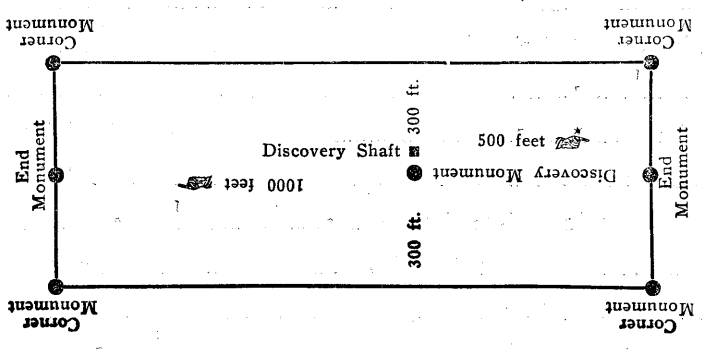
By \_\_\_\_\_ Deputy.



5491

AMENDED  
**Notice of Location**  
LODE CLAIM  
*# 20*

Dated \_\_\_\_\_, 19\_\_\_\_  
Filed and Recorded at request of  
*A. E. Zimmerman*  
APR 3 1919  
at *Red Rover*  
Book *Mines*  
Pages *1*  
By *Edith M. Jacobs* County Recorder  
*N. C. M. [Signature]* Deputy Recorder



This diagram is to give locator a general idea of plan of location under the new law. The Discovery Shaft can be in the center of claim or any distance from either end desired. In the diagram it is placed 500 feet from one end and 1000 feet from the other. Commence description of claim at a center end monument, giving its distance and direction from center of Discovery Shaft; thence bound the claim in either direction. In description be careful to state locality of claim with reference to some natural object, or permanent monument, as will identify the claim.

AMENDED  
Notice of Mining Location  
LODE CLAIM

To All Whom It May Concern:

This Mining Claim, the name of which is the Red Rover Copper No. 21  
Mining Claim, situate on lands belonging to the United States of America, and in which there are valuable mineral deposits, was entered upon and located for the purpose of exploration and purchase by  
Red Rover Copper Co.

(Locator must insert either "a citizen of the United States," or "who has declared his intention to become a citizen of the United States.")  
the undersigned, on the 28 day of March 1919.

The length of this claim is 1495.3 feet,  
and we claim 113 feet,  
in a northwesterly direction and 1382.3  
feet in a southeasterly direction from  
the center of the discovery <sup>cut</sup> shaft, at which this notice is posted, lengthwise of the claim, together with  
300 feet in width of the surface grounds, on each  
side of the center of said claim. The general course of the lode deposit and premises is from the  
northwest to the southeast

The claim is situated and located in the Magazine Mining District, in  
Maricopa County, in the State of Arizona, about 1/4 mile  
in a southwesterly direction from Red Rover main shaft  
and Red Rover Camp

The surface boundaries of the claim are marked upon the grounds as follows: Beginning at  
a monument

at a point in a Northwesterly direction 113 feet from  
the discovery <sup>cut</sup> shaft (at which this notice is posted,) being in the center of the north  
end line of said claim; thence N. 63° 49' E. 300 feet to a monument  
N. E. corner of said claim; thence  
S. 26° 21' E. 1495.3 feet to a monument, being at the  
S. E. corner of said claim; thence S. 63° 49' W. 300 feet  
to a monument at the center of the S. end of said claim;  
thence S. 65° 49' W. 296.3 feet ~~feet~~ to a monument, being at the  
S. W. corner of said claim; thence N. 26° 21' W. 1495.3  
feet to a monument at the N. W. corner of said claim;  
thence N. 63° 49' E. 296.3 feet to the place of beginning.

All done under the provisions of the laws of the United States, and of the State of Arizona.

This is an Amended Location Notice of the Red Rover Copper No. 21  
Mining Claim, located by Red Rover Copper Co.

on the 15 day of  
Sept. 1917, and recorded in Book 24 of Records of Mines, at  
page 142-143 in the office of the County Recorder of the aforesaid County of Maricopa  
to which reference is hereby made, and this amended Location Notice is made and posted to correct  
errors in the description in the said original Location Notice.

Dated and posted on the ground this 28 day of March 1919.

RED ROVER COPPER CO.  
BY B. A. GILLESPIE.

STATE OF ARIZONA,

County of ..... } ss.

I, ..... County Recorder in and for the County and State aforesaid, do hereby certify that the within instrument was filed for record at ..... o'clock, ..... M., on this ..... day of ..... 191....., and duly recorded in Book No. .... of ..... Records of ..... County, Arizona, at pages .....

WITNESS my hand and official seal the day and year first above written.

County Recorder.

5492.

AMENDED  
Notice of Location  
LODE CLAIM

# 21

Dated ..... , 191.....

Filed and Recorded at request of

*A. J. Zimmerman*

APR 8 - 1919

A. D. 191.....

at ..... M.


*9 10 - 2*

Book ..... Pages

*24 Mines*

*[Signature]* County Recorder.


*[Signature]* Deputy Recorder.



This diagram is to give locator a general idea of plan of location under the new law. The Discovery Shaft can be in the center of claim or any distance from either end desired. In the diagram it is placed 500 feet from one end and 1000 feet from the other. Commence description of claim at a center end monument, giving its distance and direction from center of Discovery Shaft; thence bound the claim in either direction. In description be careful to state locality of claim with reference to some natural object, or permanent monument, as will identify the claim.



I, EDITH M. JACOBS, County Recorder in and for the County and State aforesaid, hereby certify that I have compared the foregoing copy with the Amended Notice of Mining Operation of Red Rover Copper Co. filed and recorded in my office on the 2 day of April 1919, in Book



No. 24 of Pages and that the same is a full, true and correct copy of such Notice and of the whole thereof.

Witness my hand and seal of office, this 3 day of April, 1919  
Edith M. Jacobs  
County Recorder.

By \_\_\_\_\_ Deputy.

AMENDED  
**Notice of Mining Location**  
 LODE CLAIM

To All Whom It May Concern:

This Mining Claim, the name of which is the Red Rover No. 6  
 Mining Claim, situate on lands belonging to the United States of America, and in which there are valuable mineral deposits, was entered upon and located for the purpose of exploration and purchase by  
Red Rover Copper Co.

(Locator must insert either "a citizen of the United States," or "who has declared his intention to become a citizen of the United States.")  
 the undersigned, on the 28 day of March 1919

The length of this claim is 1500 feet,  
 and we claim 97 feet,  
 in a southeasterly direction and 1403  
 feet in a northwesterly direction from  
 the center of the discovery shaft, at which this notice is posted, lengthwise of the claim, together with  
300 feet in width of the surface grounds, on each  
 side of the center of said claim. The general course of the lode deposit and premises is from the  
northwest to the southeast

The claim is situated and located in the Magazine Mining District, in  
Maricopa County, in the State of Arizona, about 1/4 mile  
 in a n easterly direction from Red Rover main shaft  
and Red Rover Camp.

The surface boundaries of the claim are marked upon the grounds as follows: Beginning at  
a monument

at a point in a southeasterly direction 97 feet from  
 the discovery shaft (at which this notice is posted), being in the center of the south  
 end line of said claim; thence S. 63° 39' W. 300 feet to a monument  
, being the S. W. corner of said claim; thence  
N. 26° 21' W. 1500 feet to a monument, being at the  
N. W. corner of said claim; thence N. 63° 39' E. 300 feet  
 to a monument at the center of the N. end of said claim;  
 thence N. 63° 39' E. 300 feet to a monument, being at the  
N. E. corner of said claim; thence S. 26° 21' E. 1500  
 feet to a monument at the SE corner of said claim;  
 thence S. 63° 39' W. 300 feet to the place of beginning.

All done under the provisions of the laws of the United States, and of the State of Arizona.

This is an Amended Location Notice of the Red Rover No. 6  
 Mining Claim, located by Wm. Messinger  
 on the 10 day of  
Jan., 1909, and recorded in Book 19 of Records of Mines, at  
 page 611, in the office of the County Recorder of the aforesaid County of Maricopa  
 to which reference is hereby made, and this amended Location Notice is made and posted to correct  
 errors in the description in the said original Location Notice.

Dated and posted on the ground this 28 day of March, 1919

RED ROVER COPPER CO.

BY B. A. GILLESPIE.

County of .....

I, ....., County Recorder in and for the County and State aforesaid, do hereby certify that the within instrument was filed for record at ..... o'clock, ..... M., on this ..... day of ....., 191....., and duly recorded in Book No. .... of ..... Records of ..... County, Arizona, at pages .....

WITNESS my hand and official seal the day and year first above written.

County Recorder.

5477

AMENDED  
Notice of Location  
LODE CLAIM

Dated ....., 191.....

Filed and Recorded at request of

*J. L. Cunningham*

APR 3 - 1919

....., A. D. 191.....

at

*9 10 A M*  
*24 Mines*

Book

Pages

*Edith M. Jacobs*

County Recorder

By

Deputy Recorder.

*A. C. Payne*

or a  
tion  
ery  
aim  
de-  
ced  
1000  
ence  
end  
and  
very  
n in  
be  
claim  
ob-  
t, as

I, EDITH M. JACOBS, County Recorder in and for the County and State aforesaid, hereby certify that I have compared the foregoing copy with the Amended Notice of Mining Location of Red Rover No 6 by Red Rover Copper Co.

filed and recorded in my office on the 3rd day of April 19 19, in Book No. No. 24 of Mines.

at Page..... and that the same is a full, true and correct copy of such Notice..... and of the whole thereof.

Witness my hand and seal of office, this 3rd day of April 19 19.

County Recorder.

By

*Edith M. Jacobs*  
*J. L. Cunningham*

Deputy.





128

AMENDED  
Notice of Mining Location  
LODE CLAIM

To All Whom It May Concern:

This Mining Claim, the name of which is the White Star No. 1  
Mining Claim, situate on lands belonging to the United States of America, and in which there are val-  
uable mineral deposits, was entered upon and located for the purpose of exploration and purchase by  
Red Rover Copper Co

(Locator must insert either "a citizen of the United States," or "who has declared his intention to become a citizen of the United States.")  
the undersigned, on the 28 day of March 1919

The length of this claim is 1500 feet,  
and we claim 177 feet,  
in a southeasterly direction and 1323  
feet in a northwesterly direction from  
the center of the discovery shaft, at which this notice is posted, lengthwise of the claim, together with  
300 feet in width of the surface grounds, on each  
side of the center of said claim. The general course of the lode deposit and premises is from the  
southeast to the northwest

The claim is situated and located in the Magazine Mining District, in  
Maricopa County, in the State of Arizona, about 1000 feet  
in a northerly direction from Red Rover main shaft  
and 1/4 mile northerly from Red Rover Camp

The surface boundaries of the claim are marked upon the grounds as follows: Beginning at  
a monument

at a point in a southeasterly direction 177 feet from  
the discovery shaft (at which this notice is posted,) being in the center of the south  
end line of said claim; thence S 63° 39' W 291 feet to a monument  
SW, being the SW corner of said claim; thence  
N 26° 21' W 1500 feet to a monument, being at the  
NW corner of said claim; thence N 63° 39' E 291 feet  
to a monument at the center of the North end of said claim;  
thence N 63° 39' E 300 feet to a monument, being at the  
NE corner of said claim; thence S 26° 21' E 1500  
feet to a monument at the SE corner of said claim;  
thence S 63° 39' W 300 feet to the place of beginning.

All done under the provisions of the laws of the United States, and of the State of Arizona.

This is an Amended Location Notice of the White Star No. 1  
Mining Claim, located by Red Rover Copper Co

on the 11 day of  
May 1916, and recorded in Book 23 of Records of Mines, at  
page 133, in the office of the County Recorder of the aforesaid County of Maricopa  
to which reference is hereby made, and this amended Location Notice is made and posted to correct  
errors in the description in the said original Location Notice.

Dated and posted on the ground this 28 day of March 1919

Red Rover Copper Co  
By B. A. Gillespie

STATE OF ARIZONA,

County of ..... } ss.

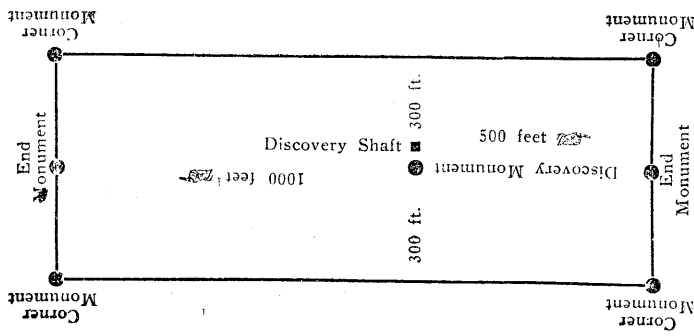
I, ..... County Recorder in and for the County and State aforesaid, do hereby certify that the within instrument was filed for record at ..... o'clock, ..... M., on this ..... day of ..... 191....., and duly recorded in Book No. .... of ..... Records of ..... County, Arizona, at pages .....

WITNESS my hand and official seal the day and year first above written.

County Recorder.

5496.  
AMENDED  
Notice of Location  
LODE CLAIM  
M. Jacobs #1.

Dated ..... , 191.....  
Filed and Recorded at request of  
*[Signature]*  
APR 3 - 1919 A. D. 191.....  
at ..... M.  
Book .....  
Pages .....  
*[Signature]* County Recorder.  
By *[Signature]* Deputy Recorder.



This diagram is to give locator a general idea of plan of location under the new law. The Discovery Shaft can be in the center of claim or any distance from either end desired. In the diagram it is placed 500 feet from one end and 1000 feet from the other. Commence description of claim at a center end monument, giving its distance and direction from center of Discovery Shaft; thence bound the claim in either direction. In description be careful to state locality of claim with reference to some natural object, or permanent monument, as will identify the claim.

130


STATE OF ARIZONA, }  
County of Maricopa, } ss.

I, EDITH M. JACOBS, County Recorder in and for the County and State aforesaid, hereby certify that I have compared the foregoing copy with the *Amended Notice of Mining Location of White Star No. 1 by Red Cover Copper Co.* filed and recorded in my office on the *3* day of *April*, 191*9*, in Book No. *24* of *Mineral* at Page *1* and that the same is a full, true and correct copy of such *Notice* and of the whole thereof.

Witness my hand and seal of office, this *3* day of *April*, 19*19*.

County Recorder.

By *[Signature]* Deputy.



AMENDED

Notice of Mining Location  
LODE CLAIM

To All Whom It May Concern:

This Mining Claim, the name of which is the White Star No 2  
Mining Claim, situate on lands belonging to the United States of America, and in which there are val-  
uable mineral deposits, was entered upon and located for the purpose of exploration and purchase by  
Red Rover Copper Co

(Locator must insert either "a citizen of the United States," or "who has declared his intention to become a citizen of the United States.")  
the undersigned, on the 28 day of March 1919

The length of this claim is 1500 feet,  
and we claim 196 feet,  
in a southeasterly direction and 1304  
feet in a northwesterly direction from  
the center of the discovery shaft, at which this notice is posted, lengthwise of the claim, together with  
300 feet in width of the surface grounds, on each  
side of the center of said claim. The general course of the lode deposit and premises is from the  
southeast to the northwest

The claim is situated and located in the Magazine Mining District, in  
Maricopa County, in the State of Arizona, about 1/2 mile  
in a northerly direction from Red Rover Main shaft  
and Red Rover Camp

The surface boundaries of the claim are marked upon the grounds as follows: Beginning at  
a monument

at a point in a southeasterly direction 196 feet from  
the discovery shaft (at which this notice is posted,) being in the center of the south  
end line of said claim; thence S 63° 39' W 300 feet to a monument  
, being the SW corner of said claim; thence  
N 26° 21' W 1500 feet to a monument, being at the  
NW corner of said claim; thence N 63° 39' E 300 feet  
to a monument at the center of the North end of said claim;  
thence N 63° 39' E 300 feet to a monument, being at the  
NE corner of said claim; thence S 26° 21' E 1500  
feet to a monument at the SE corner of said claim;  
thence S 63° 39' W 300 feet to the place of beginning.

All done under the provisions of the laws of the United States, and of the State of Arizona.

This is an Amended Location Notice of the White Star No 2  
Mining Claim, located by Red Rover Copper Co

on the 11 day of  
May 1916, and recorded in Book 23 of Records of Mines, at  
page 134, in the office of the County Recorder of the aforesaid County of Maricopa  
to which reference is hereby made, and this amended Location Notice is made and posted to correct  
errors in the description in the said original Location Notice.

Dated and posted on the ground this 28 day of March 1919

Red Rover Copper Co  
By B. A. Gillespie

STATE OF ARIZONA, }  
County of Maricopa, } ss.

NA. }  
ss.

....., County Recorder in and for the County and  
instrument was filed for record at.....o'clock,  
191....., and duly

Records of .....


.....written.

.....ty Recorder.

I, EDITH M. JACOBS, County Recorder in and for the County and State aforesaid, hereby certify  
that I have compared the foregoing copy with the original copy of the instrument  
filed and recorded in my office on the 22<sup>nd</sup> day of April, 1917, in Book  
No. 227 of Book 227 and that the same is a full, true and  
correct copy of such instrument and of the whole thereof.  
at Page 227 of Book 227  
Witness my hand and seal of office, this 22<sup>nd</sup> day of April, 1917.

By

.....  
County Recorder.  
.....  
Deputy.



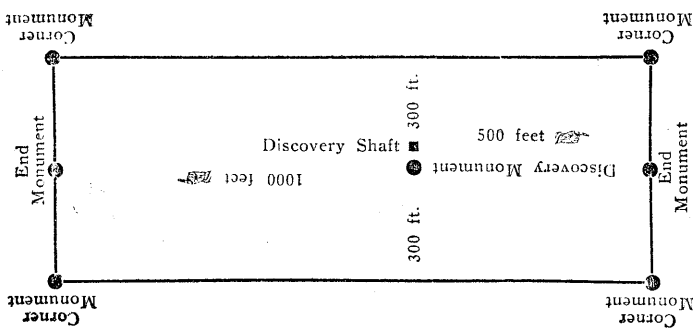
5497

AMENDI

Notice of

LODE

White



This diagram is to give locator a general idea of plan of location under the new law. The Discovery Shaft can be in the center of claim or any distance from either end desired. In the diagram it is placed 500 feet from one end and 1000 feet from the other. Commence description of claim at a center end monument, giving its distance and direction from center of Discovery Shaft; thence bound the claim in either direction. In description be careful to state locality of claim with reference to some natural object or permanent monument, as will identify the claim.

AMENDED  
Notice of Mining Location  
LODE CLAIM

To All Whom It May Concern:

This Mining Claim, the name of which is the Red Rock No. 1  
Mining Claim, situate on lands belonging to the United States of America, and in which there are valuable mineral deposits, was entered upon and located for the purpose of exploration and purchase by  
Red Rover Copper Co

(Locator must insert either "a citizen of the United States," or "who has declared his intention to become a citizen of the United States.")  
the undersigned, on the 28 day of March 1919

The length of this claim is 1475 feet,  
and we claim 552 feet,  
in a northerly direction and 923  
feet in a southerly direction from  
the center of the discovery shaft, at which this notice is posted, lengthwise of the claim, together with  
300 feet in width of the surface grounds, on each  
side of the center of said claim. The general course of the lode deposit and premises is from the  
North to the South

The claim is situated and located in the Magazine Mining District, in  
Maricopa County, in the State of Arizona, about 3/4 mile  
in a southwesterly direction from Red Rover Main Shaft and  
Red Rover Camp

The surface boundaries of the claim are marked upon the grounds as follows: Beginning at  
a monument

at a point in a northerly direction 552 feet from  
the discovery ~~shaft~~ <sup>cut</sup> (at which this notice is posted), being in the center of the North  
end line of said claim; thence 63° 39' E 340 feet to a monument  
, being the NE corner of said claim; thence  
S 2° 12' W 1475 feet to a monument, being at the  
SE corner of said claim; thence S 63° 39' W 340 feet  
to a monument at the center of the South end of said claim;  
thence S 63° 39' W 336.84 feet to a monument, being at the  
SW corner of said claim; thence N 2° 12' E 1475  
feet to a monument at the NW corner of said claim;  
thence N 63° 39' E 336.84 feet to the place of beginning.

All done under the provisions of the laws of the United States, and of the State of Arizona.

This is an Amended Location Notice of the Red Rock No. 1  
Mining Claim, located by Red Rover Copper Co  
on the 15 day of  
May, 1916, and recorded in Book 23 of Records of Mines, at  
page 132, in the office of the County Recorder of the aforesaid County of Maricopa

to which reference is hereby made, and this amended Location Notice is made and posted to correct  
errors in the description in the said original Location Notice.

Dated and posted on the ground this 28 day of March, 1919

Red Rover Copper Co

By B. A. Gillespie

STATE OF ARIZONA, }  
County of ..... } ss.

I, ....., County Recorder in and for the County and State aforesaid, do hereby certify that the within instrument was filed for record at ..... o'clock, ..... M., on this ..... day of ....., 191....., and duly recorded in Book No. .... of ..... Records of ..... County, Arizona, at pages .....

WITNESS my hand and official seal the day and year first above written.

.....  
County Recorder.

11 191 t of All 191 M. order.

STATE OF ARIZONA, }  
County of Maricopa, } ss.

I, EDITH M. JACOBS, County Recorder in and for the County and State aforesaid, hereby certify that I have compared the foregoing copy with the *Amended Notice of Mining Location of Red Rock No. 1 by Red Rock Copper Co.*

..... filed and recorded in my office on the *2* day of *April*, 19*19*, in Book

No. *24* of *Books*

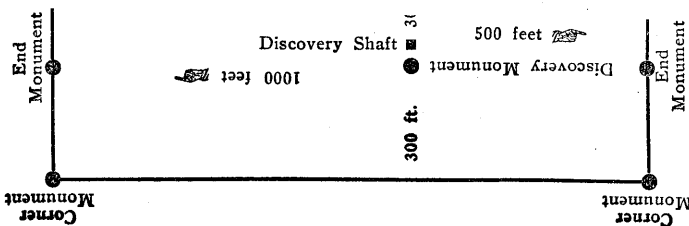

at Page ..... and that the same is a full, true and

correct copy of such *Notice* and of the whole thereof.

Witness my hand and seal of office, this *2* day of *April*, 19*19*

*Edith M. Jacobs*  
County Recorder.

By ..... Deputy.



This diagram is to show the general idea of plan under the new law. The Shaft can be in the center or any distance from the center. In the diagram 500 feet from one corner and 500 feet from the other. description of claim at monument, giving its direction from center Shaft; thence bound either direction. In case of change of location careful to state local with reference to son or permanent monument will identify the claim

AMENDED  
Notice of Mining Location  
LODE CLAIM

To All Whom It May Concern:

This Mining Claim, the name of which is the Red Rock No. 2  
Mining Claim, situate on lands belonging to the United States of America, and in which there are valuable mineral deposits, was entered upon and located for the purpose of exploration and purchase by  
Red Rover Copper Co

(Locator must insert either "a citizen of the United States," or "who has declared his intention to become a citizen of the United States.")  
the undersigned, on the 28 day of March 1919

The length of this claim is 1500 feet,  
and we claim 446 feet,  
in a southerly direction and 1054  
feet in a northerly direction from  
the center of the discovery cut shaft, at which this notice is posted, lengthwise of the claim, together with  
300 feet in width of the surface grounds, on each  
side of the center of said claim. The general course of the lode deposit and premises is from the  
north to the south

The claim is situated and located in the Magazine Mining District, in  
Maricopa County, in the State of Arizona, about 1 mile  
in a southerly easterly direction from Red Rover Main shaft  
and Red Rover Camp

The surface boundaries of the claim are marked upon the grounds as follows: Beginning at  
a monument

at a point in a southerly direction 446 feet from  
the discovery cut shaft (at which this notice is posted), being in the center of the south  
end line of said claim; thence S. 63° 39' W 336.84 feet to a monument  
, being the SW corner of said claim; thence  
N 2° 12' E 1500 feet to a monument, being at the  
NW corner of said claim; thence N 63° 39' E 336.84 feet  
to a monument at the center of the North end of said claim;  
thence N 63° 39' E 340 feet to a monument, being at the  
NE corner of said claim; thence S 2° 12' W 1500  
feet to a monument at the SE corner of said claim;  
thence S 63° 39' W 340 feet to the place of beginning.

All done under the provisions of the laws of the United States, and of the State of Arizona.

This is an Amended Location Notice of the Red Rock No. 2  
Mining Claim, located by Red Rover Copper Co  
on the 15 day of  
May, 1916, and recorded in Book 23 of Records of Mines, at  
page 132-433, in the office of the County Recorder of the aforesaid County of Maricopa  
to which reference is hereby made, and this amended Location Notice is made and posted to correct  
errors in the description in the said original Location Notice.

Dated and posted on the ground this 28 day of March, 1919.

Red Rover Copper Co

By B. A. Gillespie

STATE OF ARIZONA, }  
County of ..... } ss.

I, ....., County Recorder in and for the County and State aforesaid, do hereby certify that the within instrument was filed for record at ..... o'clock, ..... M., on this ..... day of ....., 191....., and duly recorded in Book No. .... of ..... Records of ..... County, Arizona, at pages .....

WITNESS my hand and official seal the day and year first above written.

.....  
County Recorder.

5499

AMENDED  
Notice of Location  
LODE CLAIM

Dated ..... 191.....  
Filed and Recorded at request of  
*R. J. M... ..*  
at ..... A. D. 191..... M.  
Book *24*  
Pages *1*  
By *[Signature]* County Recorder.  
*[Signature]* Deputy Recorder.

Corner Monument

Corner Monument

ft.

ve locator a  
of location  
e Discovery  
ter of claim  
ther end de-  
it is placed  
d and 1000  
Commence  
a center end  
istance and  
f Discovery  
he claim in  
scription be  
ty of claim  
natural ob-  
nument, as

STATE OF ARIZONA, }  
County of Maricopa, } ss.

I, EDITH M. JACOBS, County Recorder in and for the County and State aforesaid, hereby certify that I have compared the foregoing copy with the *Amended Notice of Location of Red Rock No. 2 by R. J. M... ..* filed and recorded in my office on the *5* day of *Apr*, 191*9*, in Book No. *29* of *1* Pages at Page *1* and that the same is a full, true and correct copy of such *Notice* and of the whole thereof.

Witness my hand and seal of office, this *Apr* day of *1919*

*[Signature]*  
County Recorder.

By .....  
Deputy.





AMENDED  
Notice of Mining Location  
LODE CLAIM

To All Whom It May Concern:

This Mining Claim, the name of which is the Red Rock No. 3  
Mining Claim, situate on lands belonging to the United States of America, and in which there are valuable mineral deposits, was entered upon and located for the purpose of exploration and purchase by Red Rover Copper Co

(Locator must insert either "a citizen of the United States," or "who has declared his intention to become a citizen of the United States.")  
the undersigned, on the 28 day of March 1919

The length of this claim is 1490.5 feet,  
and we claim 77 feet,  
in a westerly direction and 1413.5  
feet in a n easterly direction from  
the center of the discovery <sup>cut</sup> shaft, at which this notice is posted, lengthwise of the claim, together with  
300 feet in width of the surface grounds, on each  
side of the center of said claim. The general course of the lode deposit and premises is from the  
West to the East

The claim is situated and located in the Magazine Mining District, in  
Maricopa County, in the State of Arizona, about 1 mile  
in a southeasterly direction from Red Rover Main Shaft and  
Red Rover Camp

The surface boundaries of the claim are marked upon the grounds as follows: Beginning at  
a monument

at a point in a westerly direction 77 feet from  
the discovery <sup>cut</sup> shaft (at which this notice is posted), being in the center of the West  
end line of said claim; thence N 2° 12' E 300 feet to a monument  
, being the NW corner of said claim; thence  
S 87° 48' E 1490.5 feet to a monument, being at the  
NE corner of said claim; thence S 2° 12' W 300 feet  
to a monument at the center of the East end of said claim;  
thence S 2° 12' EW 300 feet to a monument, being at the  
SE corner of said claim; thence N 87° 48' W 1490.5  
feet to a monument at the SW corner of said claim;  
thence N 2° 12' E 300 feet to the place of beginning.

All done under the provisions of the laws of the United States, and of the State of Arizona.

This is an Amended Location Notice of the Red Rock No. 3  
Mining Claim, located by Red Rover Copper Co  
on the 15 day of  
Sept, 1917, and recorded in Book 24 of Records of Mines, at  
page 143, in the office of the County Recorder of the aforesaid County of Maricopa  
to which reference is hereby made, and this amended Location Notice is made and posted to correct  
errors in the description in the said original Location Notice.

Dated and posted on the ground this 28 day of March, 1919.

Red Rover Copper Co

B. A. Gillespie


STATE OF ARIZONA, }  
County of Maricopa, } ss.

I, EDITH M. JACOBS, County Recorder in and for the County and State aforesaid, hereby certify that I have compared the foregoing copy with the *Amended Notice of Mining Location*

*Yellow Rock No. 27, Red Rover Copper Co.*  
filed and recorded in my office on the 3 day of April, 1919, in Book

No. 27 of Pages  
at Page 1 and that the same is a full, true and correct copy of such Notice and of the whole thereof.

Witness my hand and seal of office, this 3 day of April, 1919.



*Edith M. Jacobs*  
County Recorder.

By \_\_\_\_\_ Deputy.

5500

AMENDED  
**Notice of Location**  
LODE CLAIM

Dated \_\_\_\_\_

Filed and Recorded at req

*H. L. Summers*

APR 3 - 1919

at \_\_\_\_\_, A.

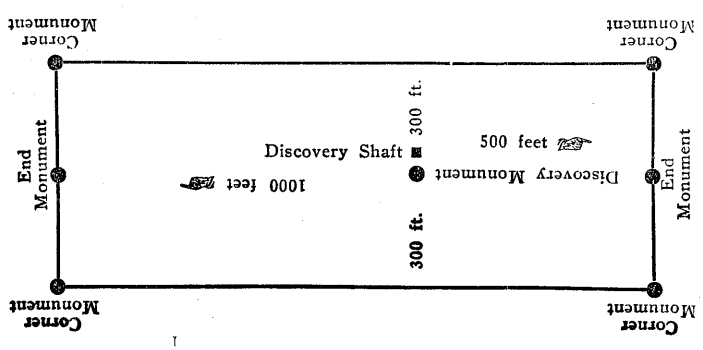
Book 24

Pages 1-2

County R

By N. O. Moore

Deputy R



This diagram is to give locator a general idea of plan of location under the new law. The Discovery Shaft can be in the center of claim or any distance from either end desired. In the diagram it is placed 500 feet from one end and 1000 feet from the other. Commence description of claim at a center end monument, giving its distance and direction from center of Discovery Shaft; thence bound the claim in either direction. In description be careful to state locality of claim with reference to some natural object, or permanent monument, as will identify the claim.

AMENDED  
**Notice of Mining Location**  
 LODE CLAIM

To All Whom It May Concern:

This Mining Claim, the name of which is the Red Rock No. 4  
 Mining Claim, situate on lands belonging to the United States of America, and in which there are valuable mineral deposits, was entered upon and located for the purpose of exploration and purchase by  
Red Rover Copper Co

(Locator must insert either "a citizen of the United States," or "who has declared his intention to become a citizen of the United States.")  
 the undersigned, on the 28 day of March 19 19  
 The length of this claim is 1490.5 feet,  
 and we claim 557 feet,  
 in a westerly direction and 933.5  
feet in a westerly direction from  
 the center of the discovery shaft, at which this notice is posted, lengthwise of the claim, together with  
300 feet in width of the surface grounds, on each  
 side of the center of said claim. The general course of the lode deposit and premises is from the  
west to the east

The claim is situated and located in the Magazine Mining District, in  
Maricopa County, in the State of Arizona, about 1 mile  
 in a southeasterly direction from Red Rover Main  
shaft and Red Rover Camp

The surface boundaries of the claim are marked upon the grounds as follows: Beginning at  
a monument

at a point in a westerly direction 557 feet from  
 the discovery shaft (at which this notice is posted), being in the center of the West  
 end line of said claim; thence N 2° 12' E 300 feet to a monument  
, being the NW corner of said claim; thence  
S 87° 48' E 1490.5 feet to a monument, being at the  
NE corner of said claim; thence S 2° 12' W 300 feet  
 to a monument at the center of the east end of said claim;  
 thence S 2° 12' W 300 feet to a monument, being at the  
SE corner of said claim; thence N 87° 48' W 1490.5  
 feet to a monument at the SW corner of said claim;  
 thence N 2° 12' E 300 feet to the place of beginning.

All done under the provisions of the laws of the United States, and of the State of Arizona.

This is an Amended Location Notice of the Red Rock No. 4  
 Mining Claim, located by Red Rover Copper Co  
on the 15 day of  
Sept, 19 17, and recorded in Book 24 of Records of Mines, at  
 page 143-144 in the office of the County Recorder of the aforesaid County of Maricopa  
 to which reference is hereby made, and this amended Location Notice is made and posted to correct  
 errors in the description in the said original Location Notice.

Dated and posted on the ground this 28 day of March, 19 19

Red Rover Copper Co

By B. A. Gillespie



AMENDED  
Notice of Mining Location  
LODE CLAIM

To All Whom It May Concern:

This Mining Claim, the name of which is the Gold Coin No. 1  
Mining Claim, situate on lands belonging to the United States of America, and in which there are valuable mineral deposits, was entered upon and located for the purpose of exploration and purchase by Red Rover Copper Company

(Locator must insert either "a citizen of the United States," or "who has declared his intention to become a citizen of the United States.")  
the undersigned, on the 28 day of March 1919.

The length of this claim is 1490 feet,  
and 595 feet,  
in a northeasterly direction and 895  
feet in a southwesterly direction from  
the center of the discovery shaft, at which this notice is posted, lengthwise of the claim, together with  
300 feet in width of the surface grounds, on each  
side of the center of said claim. The general course of the lode deposit and premises is from the

S. W. to the N. E.  
The claim is situated and located in the Magazine Mining District, in  
Maricopa County, in the State of Arizona, about 1/2 mile  
in a southwesterly direction from Red Rover Main shaft  
and Red Rover Camp

The surface boundaries of the claim are marked upon the grounds as follows: Beginning at  
a monument

at a point in a northeasterly direction 595 feet from  
the discovery shaft (at which this notice is posted), being in the center of the North  
end line of said claim; thence N. 63° 49' E. 480.5 feet to a monument  
, being the N. E. corner of said claim; thence  
S. 25° 13' W. 1490 feet to a monument, being at the  
S. E. corner of said claim; thence S. 63° 49' W. 480.5 feet  
to a monument at the center of the South end of said claim;  
thence S. 63° 49' W. 480.5 feet to a monument, being at the  
S. W. corner of said claim; thence N. 25° 13' E. 1490  
feet to a monument at the N. W. corner of said claim;  
thence N 63° 49' E 480.5 feet to the place of beginning.

All done under the provisions of the laws of the United States, and of the State of Arizona.

This is an Amended Location Notice of the Gold Coin No. 1  
Mining Claim, located by Red Rover Copper Co  
on the 12 day of  
May, 1916, and recorded in Book 23 of Records of Mines, at  
page 131, in the office of the County Recorder of the aforesaid County of Maricopa  
to which reference is hereby made, and this amended Location Notice is made and posted to correct  
errors in the description in the said original Location Notice.

Dated and posted on the ground this 28 day of March, 1919.

Red Rover Copper Co

By B. A. Gillespie

STATE OF ARIZONA, }  
County of ..... } ss.

I, ....., County Recorder in and for the County and State aforesaid, do hereby certify that the within instrument was filed for record at ..... o'clock, ..... M., on this ..... day of ....., 191....., and duly recorded in Book No. .... of ..... Records of ..... County, Arizona, at pages .....

WITNESS my hand and official seal the day and year first above written.

County Recorder.

5493

AMENDED

Notice of Location

LOPE CLAIM

*Gold Claim #1*

Dated ..... 191.....

Filed and Recorded at request of

*J. J. Mendenhall*

APR 3 - 1919

A. D. 191.....


at ..... M.

Book .....  
*247 Pages*

Pages .....  
*Edith M. Jacobs*

County Recorder

By ..... Deputy Recorder.



This diagram is to give locator a general idea of plan of location under the new law. The Discovery shaft can be in the center of claim any distance from either end desired. In the diagram it is placed 1000 feet from one end and 500 feet from the other. Commence description of claim at a center end monument, giving its distance and direction from center of Discovery shaft; thence bound the claim in her direction. In description be refer to state locality of claim with reference to some natural object, or permanent monument, as will identify the claim.

STATE OF ARIZONA, }  
County of Maricopa, } ss.


I, EDITH M. JACOBS, County Recorder in and for the County and State aforesaid, hereby certify that I have compared the foregoing copy with the *Amended Notice of Mining Location of Gold Claim No. 1 by Red Rover Copper Co.* filed and recorded in my office on the *3rd* day of *April*, 191*9*, in Book No. *247* of *Pages*

at Page ..... and that the same is a full, true and correct copy of such *Notice* and of the whole thereof.

Witness my hand and seal of office, this *April* day of ..... 191*9*

County Recorder.

By ..... Deputy.



AMENDED

Notice of Mining Location

LODE CLAIM

To All Whom It May Concern:

This Mining Claim, the name of which is the Gold Coin No. 2 Mining Claim, situate on lands belonging to the United States of America, and in which there are valuable mineral deposits, was entered upon and located for the purpose of exploration and purchase by Red Rover Copper Co

(Locator must insert either "a citizen of the United States," or "who has declared his intention to become a citizen of the United States.") the undersigned, on the 28 day of March 1919

The length of this claim is 1500 feet, and we claim 496 feet, in a southwesterly direction and 1004 feet in a northeasterly direction from the center of the discovery shaft, at which this notice is posted, lengthwise of the claim, together with 300 feet in width of the surface grounds, on each side of the center of said claim. The general course of the lode deposit and premises is from the N E to the S W

The claim is situated and located in the Magazine Mining District, in Maricopa County, in the State of Arizona, about 1 mile in a southwesterly direction from Red Rover Main shaft and Red Rover Camp

The surface boundaries of the claim are marked upon the grounds as follows: Beginning at a monument

at a point in a southwesterly direction 496 feet from the discovery shaft (at which this notice is posted), being in the center of the South end line of said claim; thence S. 63° 49 W 452.96 feet to a monument S W being the corner of said claim; thence N 25° 13 E 1500 feet to a monument N W being at the corner of said claim; thence N 63° 49 E 452.96 feet to a monument N at the center of the end of said claim; thence N 63° 49 E 475.5 feet to a monument N E being at the corner of said claim; thence S 25° 13 W 1500 feet to a monument S E at the corner of said claim; thence S 63° 49 W 475.5 feet to the place of beginning.

All done under the provisions of the laws of the United States, and of the State of Arizona.

This is an Amended Location Notice of the Gold Coin No. 2 Mining Claim, located by Red Rover Copper Co.

on the 12 day of May, 1916, and recorded in Book 23 of Records of Mines, at page 131-132, in the office of the County Recorder of the aforesaid County of Maricopa

to which reference is hereby made, and this amended Location Notice is made and posted to correct errors in the description in the said original Location Notice.

Dated and posted on the ground this 28 day of March, 1919

Red Rover Copper Co.

By B. A. Gillespie

STA'

STATE OF ARIZONA, } ss.

150

STATE OF ARIZONA, } ss.  
County of Maricopa,


....., County Recorder in and for the County and  
at the within instrument was filed for record at.....o'clock,  
..... day of ....., 191....., and duly  
..... Records of .....

..... first above written.


..... County Recorder.

151

I, EDITH M. JACOBS, County Recorder in and for the County and State aforesaid, hereby certify  
that I have compared the foregoing copy with the original and that the same is a full, true and  
correct copy of such ..... and that the same is a full, true and  
correct copy of such ..... 191....., in Book  
No. .... day of .....  
at Page ..... of .....  
Witness my hand and seal of office, this  
day of ..... 191.....  
By .....  
.....  
Deputy.



57



This diagram is to give locator general idea of plan of local under the new law. The Disco Shaft can be in the center of or any distance from either e sired. In the diagram it is 500 feet from one end and 100 feet from the other. Commence description of claim at a center end monument, giving its distance and direction from center of Discovery Shaft; thence bound the claim in either direction. In description be careful to state locality of claim with reference to some natural ob- ject, or permanent monument, as will identify the claim.



AMENDED  
Notice of Mining Location  
LODE CLAIM

To All Whom It May Concern:

This Mining Claim, the name of which is the Gold Coin No. 3  
Mining Claim, situate on lands belonging to the United States of America, and in which there are valuable mineral deposits, was entered upon and located for the purpose of exploration and purchase by  
The Red Rover Copper Co

(Locator must insert either "a citizen of the United States," or "who has declared his intention to become a citizen of the United States.")  
the undersigned, on the 28 day of March 1919

The length of this claim is 1479.5 feet,  
and we claim 774 feet,  
in a southerly direction and 705.5  
feet in a northerly direction from  
the center of the discovery shaft, at which this notice is posted, lengthwise of the claim, together with  
300 feet in width of the surface grounds, on each  
side of the center of said claim. The general course of the lode deposit and premises is from the  
North to the South

The claim is situated and located in the Magazine Mining District, in  
Maricopa County, in the State of Arizona, about 1 1/2 miles  
in a southwesterly direction from Red Rover Main  
shaft and Red Rover camp

The surface boundaries of the claim are marked upon the grounds as follows: Beginning at  
Q monument

at a point in a southerly direction 774 feet from  
the discovery shaft (at which this notice is posted), being in the center of the South  
end line of said claim; thence S 63° 49' W 393.3 feet to a monument  
, being the SW corner of said claim; thence  
N 14° 07' E 1479.5 feet to a monument, being at the  
NW corner of said claim; thence N 63° 49' E 393.3 feet  
to a monument at the center of the North end of said claim;  
thence N 63° 49' E 393.3 feet to a monument, being at the  
NE corner of said claim; thence S 14° 07' E 1479.5  
feet to a monument at the SE corner of said claim;  
thence S 63° 49' W 393.3 feet to the place of beginning.

All done under the provisions of the laws of the United States, and of the State of Arizona.

This is an Amended Location Notice of the Gold Coin No. 3  
Mining Claim, located by Red Rover Copper Co  
on the 15 day of  
Sept., 1917, and recorded in Book 24 of Records of Mines, at  
page 144, in the office of the County Recorder of the aforesaid County of Maricopa  
to which reference is hereby made, and this amended Location Notice is made and posted to correct  
errors in the description in the said original Location Notice.

Dated and posted on the ground this 28 day of March, 1919

Red Rover Copper Co  
By B. A. Gillespie

153

STATE OF ARIZONA, }  
County of ..... } ss.

I, ....., County Recorder in and for the County and State aforesaid, do hereby certify that the within instrument was filed for record at ..... o'clock, ..... M., on this ..... day of ....., 191....., and duly recorded in Book No. .... of ..... Records of ..... County, Arizona, at pages .....

WITNESS my hand and official seal the day and year first above written.

County Recorder.


UNDE  
of Location  
E CLAIM  
191  
ed and Recorded at request of  
A. D. 191  
M.  
Book  
Pages  
County Recorder.  
Deputy Recorder.  
By N.C. Moore

STATE OF ARIZONA, }  
County of Maricopa, } ss.

I, EDITH M. JACOBS, County Recorder in and for the County and State aforesaid, hereby certify

that I have compared the foregoing copy with the original and that the same is a full, true and correct copy of such ..... and of the whole thereof. Witness my hand and seal of office, this ..... day of ..... 191.....

filed and recorded in my office on the ..... day of ..... 191.....



By .....  
County Recorder.  
Deputy.

154

UNDE  
of Location  
E CLAIM  
191  
ed and Recorded at request of  
A. D. 191  
M.  
Book  
Pages  
County Recorder.  
Deputy Recorder.  
By N.C. Moore

AMENDED  
Notice of Mining Location  
LODE CLAIM

To All Whom It May Concern:

This Mining Claim, the name of which is the Big Sycamore No. 1  
Mining Claim, situate on lands belonging to the United States of America, and in which there are valuable mineral deposits, was entered upon and located for the purpose of exploration and purchase by  
The Red Rover Copper Co

(Locator must insert either "a citizen of the United States," or "who has declared his intention to become a citizen of the United States.")  
the undersigned, on the 28 day of March 1919

The length of this claim is 1490 feet,  
and we claim ~~225~~ 135 feet,  
in a westerly direction and 1355  
feet in an easterly direction from

the center of the discovery shaft, at which this notice is posted, lengthwise of the claim, together with  
300 feet in width of the surface grounds, on each  
side of the center of said claim. The general course of the lode deposit and premises is from the  
east to the west

The claim is situated and located in the Magazine Mining District, in  
Maricopa County, in the State of Arizona, about 1 1/2 miles  
in a southerly direction from Red Rover Main Shaft  
and Red Rover camp

The surface boundaries of the claim are marked upon the grounds as follows: Beginning at  
a monument

at a point in a westerly direction 135 feet from  
the discovery shaft (at which this notice is posted), being in the center of the west  
end line of said claim; thence S 14° 07' W 300 feet to a monument  
, being the SW corner of said claim; thence  
S 75° 53' E 1490 feet to a monument, being at the  
SE corner of said claim; thence N 14° 07' E 300 feet  
to a monument at the center of the east end of said claim;  
thence N 14° 07' E 300 feet to a monument, being at the  
NE corner of said claim; thence N 75° 53' W 1490  
feet to a monument at the NW corner of said claim;  
thence S 14° 07' W 300 feet to the place of beginning.

All done under the provisions of the laws of the United States, and of the State of Arizona.

This is an Amended Location Notice of the Big Sycamore No. 1  
Mining Claim, located by Alfred N Graham, Frank Regan, John Apfield  
on the 17 day of  
Jan, 1915, and recorded in Book 22 of Records of Mines, at  
page 467-68, in the office of the County Recorder of the aforesaid County of Maricopa  
to which reference is hereby made, and this amended Location Notice is made and posted to correct  
errors in the description in the said original Location Notice.

Dated and posted on the ground this 28 day of March, 1919

Red Rover Copper Co

By B. A. Gillespie

STATE OF ARIZONA, }  
County of ..... } ss.

I, ....., County Recorder in and for the County and State aforesaid, do hereby certify that the within instrument was filed for record at ..... o'clock, ..... M., on this ..... day of ....., 191....., and duly recorded in Book No. .... of ..... Records of ..... County, Arizona, at pages .....

WITNESS my hand and official seal the day and year first above written.

County Recorder.

5552

AMENDED

Notice of Location

LODE CLAIM #

*Big Sycamore*

Dated ..... 191.....

filed and Recorded at request of

*R. Zimmerman*

APR 3 - 1919

at ..... A. D. 191.....

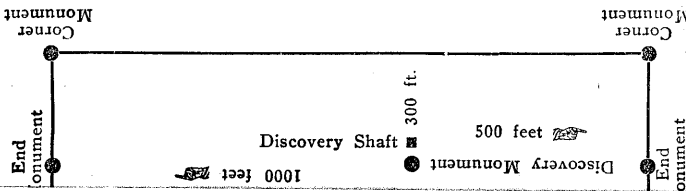
Book ..... M.

Pages .....  
*2/4 March*

By .....  
*Edith M. Jacobs*

County Recorder.

Deputy Recorder.



is to give locator a plan of location law. The Discovery the center of claim from either end diagram it is placed one end and 1000 other. Commence claim at a center end ing its distance and center of Discovery bound the claim in . In description be e locality of claim to some natural ob- nent monument, as e claim.

STATE OF ARIZONA, }  
County of Maricopa, } ss.

I, EDITH M. JACOBS, County Recorder in and for the County and State aforesaid, hereby certify that I have compared the foregoing copy with the *Amended Notice of Mining Location of Big Sycamore* Not. by Red Rover Copper Co. filed and recorded in my office on the *3rd* day of *April*, 191*9*, in Book No. *24* of *Mines*.


at Page ..... and that the same is a full, true and correct copy of such *Notices* and of the whole thereof.

Witness my hand and seal of office, this *3rd* day of *April*, 191*9*.

By *Edith M. Jacobs*  
*Tichenbrow Jr.*

County Recorder.

Deputy.



AMENDED  
Notice of Mining Location  
LODE CLAIM

To All Whom It May Concern:

This Mining Claim, the name of which is the Big Sycamore No. 2  
Mining Claim, situate on lands belonging to the United States of America, and in which there are valuable mineral deposits, was entered upon and located for the purpose of exploration and purchase by  
The Red Rover Copper Co

(Locator must insert either "a citizen of the United States," or "who has declared his intention to become a citizen of the United States.")  
the undersigned, on the 28 day of March 1919

The length of this claim is 1490 feet,  
and we claim 106 feet,  
in a westerly direction and 1384  
feet in a n easterly direction from  
the center of the discovery shaft, at which this notice is posted, lengthwise of the claim, together with  
300 feet in width of the surface grounds, on each  
side of the center of said claim. The general course of the lode deposit and premises is from the  
east to the west

The claim is situated and located in the Magazine Mining District, in  
Maricopa County, in the State of Arizona, about 1 1/2 miles  
in a southerly direction from Red Rover Main Shaft  
and Red Rover Camp

The surface boundaries of the claim are marked upon the grounds as follows: Beginning at  
a monument

at a point in a westerly direction 106 feet from  
the discovery shaft (at which this notice is posted), being in the center of the west  
end line of said claim; thence S 14° 07' W 300 feet to a monument  
, being the SW corner of said claim; thence  
S 75° 53' E 1490 feet to a monument, being at the  
SE corner of said claim; thence N 14° 07' E 300 feet  
to a monument at the center of the east end of said claim;  
thence N 14° 07' E 300 feet to a monument, being at the  
NE corner of said claim; thence N 75° 53' W 1490  
feet to a monument at the NW corner of said claim;  
thence S 14° 07' W 300 feet to the place of beginning.

All done under the provisions of the laws of the United States, and of the State of Arizona.

This is an Amended Location Notice of the Big Sycamore No. 2  
Mining Claim, located by Alfred N Graham, Frank Ragan and John Apfield  
on the 17 day of  
January, 1915, and recorded in Book 22 of Records of Mines, at  
page 468, in the office of the County Recorder of the aforesaid County of Maricopa  
to which reference is hereby made, and this amended Location Notice is made and posted to correct  
errors in the description in the said original Location Notice.

Dated and posted on the ground this 28 day of March, 1919.

Red Rover Copper Co

By B. A. Gillespie


STATE OF ARIZONA, }  
County of ..... } ss.

STATE OF ARIZONA, }  
County of Maricopa, } ss.

I, EDITH M. JACOBS, County Recorder in and for the County and State aforesaid, hereby certify that I have compared the foregoing copy with the Amended Notice of Mining Location of Big Sycamore No 2 by Reed Rover Copper Co filed and recorded in my office on the 3rd day of April 1919, in Book No. 24 of Mines at Page ..... and that the same is a full, true and correct copy of such Notices and of the whole thereof.

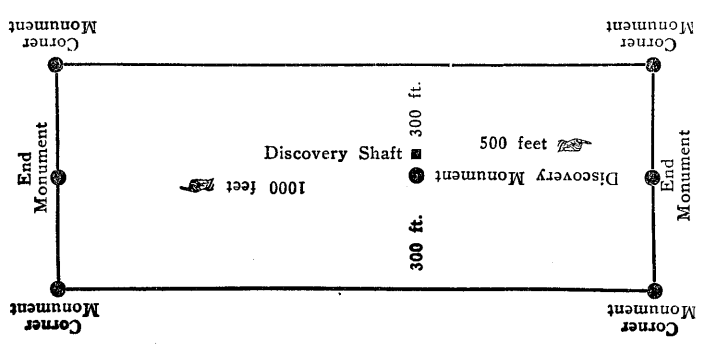
Witness my hand and seal of office, this 3rd day of April, 1919.

Edith M. Jacobs  
County Recorder.  
By L. C. Cichemburg Deputy.



Notice  
[Signature]

Dated [Signature] Filed and  
at AD 23 Book 24 Pages 77C  
By [Signature]



This diagram is to give locator a general idea of plan of location under the new law. The Discovery Shaft can be in the center of claim or any distance from either end desired. In the diagram it is placed 500 feet from one end and 1000 feet from the other. Commence description of claim at a center end monument, giving its distance and direction from center of Discovery Shaft; thence bound the claim in either direction. In description be careful to state locality of claim with reference to some natural object, or permanent monument, as will identify the claim.

AMENDED  
**Notice of Mining Location**  
 LODE CLAIM

To All Whom It May Concern:

This Mining Claim, the name of which is the Big Sycamore No. 4  
 Mining Claim, situate on lands belonging to the United States of America, and in which there are valuable mineral deposits, was entered upon and located for the purpose of exploration and purchase by  
The Red Rover Copper Co

(Locator must insert either "a citizen of the United States," or "who has declared his intention to become a citizen of the United States.")  
 the undersigned, on the 28 day of March 1919

The length of this claim is 1490 feet,  
 and we claim 293 feet,  
 in a westerly direction and 1197  
 feet in an easterly direction from  
 the face of the discovery cut shaft, at which this notice is posted, lengthwise of the claim, together with  
300 feet in width of the surface grounds, on each  
 side of the center of said claim. The general course of the lode deposit and premises is from the  
east to the west.

The claim is situated and located in the Magazine Mining District, in  
Maricopa County, in the State of Arizona, about 1 1/4 miles  
 in a southwesterly direction from Red Rover Main Shaft  
and Red Rover camp

The surface boundaries of the claim are marked upon the grounds as follows: Beginning at  
a monument

at a point in a westerly direction 293 feet from  
 the discovery cut shaft (at which this notice is posted,) being in the center of the west  
 end line of said claim; thence S 14° 07' W 300 feet to a monument  
SW, being the SW corner of said claim; thence  
S 75° 53' E 1469 feet to a monument, being at the  
SE corner of said claim; thence N 14° 07' E 300 feet  
 to a monument at the center of the east end of said claim;  
 thence N 14° 07' E 300 feet to a monument, being at the  
NE corner of said claim; thence N 75° 53' W 1469  
 feet to a monument at the NW corner of said claim;  
 thence S 14° 07' W 300 feet to the place of beginning.

All done under the provisions of the laws of the United States, and of the State of Arizona.

This is an Amended Location Notice of the Big Sycamore No. 4  
 Mining Claim, located by Red Rover Copper Co  
 on the 1 day of  
July 1916, and recorded in Book 23 of Records of Mines, at  
 page 128-9, in the office of the County Recorder of the aforesaid County of Maricopa  
 to which reference is hereby made, and this amended Location Notice is made and posted to correct  
 errors in the description in the said original Location Notice.

Dated and posted on the ground this 28 day of March 1919

Red Rover Copper Co  
By B. A. Gillespie

County of ..... } ss.

I, ..... County Recorder in and for the County and State aforesaid, do hereby certify that the within instrument was filed for record at ..... o'clock, ..... M., on this ..... day of ..... 191....., and duly recorded in Book No..... of ..... Records of ..... County, Arizona, at pages .....

WITNESS my hand and official seal the day and year first above written.

County Recorder.

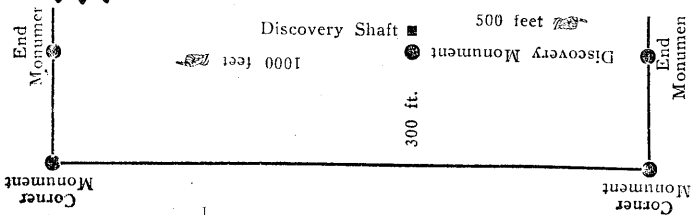

on 191... st of 191... M. order. order.

STATE OF ARIZONA, } ss.  
County of Maricopa, }

I, EDITH M. JACOBS, County Recorder in and for the County and State aforesaid, hereby certify that I have compared the foregoing copy with the *Amended Notice of Mining Location of Big Sycamore No. 4 by Red Rock Copper Co* filed and recorded in my office on the *3rd* day of *April*, 191*9*, in Book No. *214* of *Mines* at Page ..... and that the same is a full, true and correct copy of such *notice* and of the whole thereof.

Witness my hand and seal of office, this *3rd* day of *April*, 191*9*.

*Edith M. Jacobs*  
County Recorder.  
By *E. E. ...* Deputy.



This diagram is to general idea of plan under the new law. Shaft can be in the center or any distance from sired. In the diagram 500 feet from one end 500 feet from the other description of claim a monument, giving its direction from center Shaft; thence bound either direction. In careful to state location with reference to some fact or permanent object will identify the claim



AMENDED  
Notice of Mining Location  
LODE CLAIM

To All Whom It May Concern:

This Mining Claim, the name of which is the Big Sycamore No. 5  
Mining Claim, situate on lands belonging to the United States of America, and in which there are val-  
uable mineral deposits, was entered upon and located for the purpose of exploration and purchase by  
Red Rover Copper Co

(Locator must insert either "a citizen of the United States," or "who has declared his intention to become a citizen of the United States.")  
the undersigned, on the 28 day of Mar 1919

The length of this claim is 1469 feet,  
and we claim 54 feet,  
in a n easterly direction and 1415  
feet in a westerly direction from  
the center of the discovery shaft, at which this notice is posted, lengthwise of the claim, together with  
300 feet in width of the surface grounds, on each  
side of the center of said claim. The general course of the lode deposit and premises is from the  
west to the east

The claim is situated and located in the Magazine Mining District, in  
Maricopa County, in the State of Arizona, about 1 1/2 miles  
in a southwesterly direction from Red Rover Main Shaft  
and Red Rover Copper Camp

The surface boundaries of the claim are marked upon the grounds as follows: Beginning at  
a monument

at a point in a n easterly direction 54 feet from  
the discovery shaft (at which this notice is posted,) being in the center of the east  
end line of said claim; thence S 14° 07' W 300 feet to a monument  
, being the SE corner of said claim; thence  
N 75° 53' W 1469 feet to a monument, being at the  
SW corner of said claim; thence N 14° 07' E 300 feet  
to a monument at the center of the West end of said claim;  
thence N 14° 07' E 300 feet to a monument, being at the  
NW corner of said claim; thence S 75° 53' E 1469  
feet to a monument at the NE corner of said claim;  
thence S 14° 07' W 300 feet to the place of beginning.

All done under the provisions of the laws of the United States, and of the State of Arizona.

This is an Amended Location Notice of the Big Sycamore No. 5  
Mining Claim, located by Red Rover Copper Co

on the 1 day of  
July 1916, and recorded in Book 23 of Records of Mines, at  
page 129, in the office of the County Recorder of the aforesaid County of Maricopa  
to which reference is hereby made, and this amended Location Notice is made and posted to correct  
errors in the description in the said original Location Notice.

Dated and posted on the ground this 28 day of Mar 1919

Red Rover Copper Co  
By B. A. Gillespie

County of ..... } ss.

I, ....., County Recorder in and for the County and State aforesaid, do hereby certify that the within instrument was filed for record at ..... o'clock, ..... M., on this ..... day of ..... 191....., and duly recorded in Book No. .... of ..... Records of ..... County, Arizona, at pages .....

WITNESS my hand and official seal the day and year first above written.

County Recorder.

5506.

AMENDED Notice of Location LODE CLAIM

By *Sycamore #5*

Dated ....., 191.....

Filed and Recorded at request of

*J. R. Zimmerman*

APR 8 - 1919

A. D. 191.....

at

*9/10 A.M.*

Book

*24 Mines*

Pages

*with M. Jacobs*

County Recorder.

By

*M. Jacobs*

Deputy Recorder.

Corner Monument

Corner Monument

00 ft.

Five locator a of location the Discovery later of claim either end de n it is placed nd and 1000 Commence a center end distance and of Discovery the claim in lescription be lity of claim e natural ob- onument, as

I, EDITH M. JACOBS, County Recorder in and for the County and State aforesaid, hereby certify that I have compared the foregoing copy with the *Amended Notice of Mining Location*

*of By Sycamore No 5 by Red Rover Copper Co*  
filed and recorded in my office on the *31* day of *April* 191*9*, in Book

No. *24* of *Mines* at Page ..... and that the same is a full, true and correct copy of such *Notice* and of the whole thereof.

Witness my hand and seal of office, this *31* day of *April*, 191*9*

County Recorder.

By

*Edith M. Jacobs*

Deputy.



AMENDED  
Notice of Mining Location  
LODE CLAIM

To All Whom It May Concern:

This Mining Claim, the name of which is the Big Sycamore No. 6  
Mining Claim, situate on lands belonging to the United States of America, and in which there are val-  
uable mineral deposits, was entered upon and located for the purpose of exploration and purchase by  
Red Rover Copper Co

(Locator must insert either "a citizen of the United States," or "who has declared his intention to become a citizen of the United States.")  
the undersigned, on the 28 day of March 1919

The length of this claim is 1469 feet,  
and we claim 79 feet,  
in a n easterly direction and 1390  
feet in a westerly direction from  
the center of the discovery shaft, at which this notice is posted, lengthwise of the claim, together with  
300 feet in width of the surface grounds, on each  
side of the center of said claim. The general course of the lode deposit and premises is from the  
west to the east.

The claim is situated and located in the Magazine Mining District, in  
Maricopa County, in the State of Arizona, about 1 1/2 miles  
in a southwesterly direction from Red Rover Main Shaft and  
Red Rover Camp

The surface boundaries of the claim are marked upon the grounds as follows: Beginning at  
a monument

at a point in a n easterly direction 79 feet from  
the discovery shaft (at which this notice is posted,) being in the center of the east  
end line of said claim; thence S 14° 07' W 300 feet to a monument  
SE, being the SE corner of said claim; thence  
N 75° 53' W 1469 feet to a monument, being at the  
SW corner of said claim; thence N 14° 07' E 300 feet  
to a monument at the center of the west end of said claim;  
thence N 14° 07' E 300 feet to a monument, being at the  
NW corner of said claim; thence S 75° 53' E 1469  
feet to a monument at the NE corner of said claim;  
thence S 14° 07' W 300 feet to the place of beginning.

All done under the provisions of the laws of the United States, and of the State of Arizona.

This is an Amended Location Notice of the Big Sycamore No. 6  
Mining Claim, located by Red Rover Copper Co  
on the 1 day of  
July 1916, and recorded in Book 23 of Records of Mines, at  
page 129130, in the office of the County Recorder of the aforesaid County of Maricopa  
to which reference is hereby made, and this amended Location Notice is made and posted to correct  
errors in the description in the said original Location Notice.

Dated and posted on the ground this 28 day of Mar 1919  
Red Rover Copper Co  
By B. A. Gillespie

County of \_\_\_\_\_ } ss.

STATE OF ARIZONA, }  
County of Maricopa, } ss.

I, EDITH M. JACOBS, County Recorder in and for the County and State aforesaid, hereby certify that I have compared the foregoing copy with the *Amended Notice of Mining Location*

*of Big Canyon No 6 by Paul Roger Cooper Co.*  
filed and recorded in my office on the *27* day of *April* 19*19*, in Book


No. *124* of *Miners*

at Page *1* and that the same is a full, true and correct copy of such *Notice* and of the whole thereof.

Witness my hand and seal of office, this *27* day of *April* 19*19*


County Recorder.

By \_\_\_\_\_ Deputy.



*Notice*  
*By Edith M. Jacobs*

Dated *April 27* 19*19* at *Phoenix* Book *124* Pages *1* By *Edith M. Jacobs*



This diagram is to give locator a general idea of plan of location under the new law. The Discovery Shaft can be in the center of claim or any distance from either end desired. In the diagram it is placed 500 feet from one end and 1000 feet from the other. Commence description of claim at a center end monument, giving its distance and direction from center of Discovery Shaft; thence bound the claim in either direction. In description be careful to state locality of claim with reference to some natural object or permanent monument, as will identify the claim.

AMENDED  
Notice of Mining Location  
LODE CLAIM

To All Whom It May Concern:

This Mining Claim, the name of which is the Big Sycamore No. 7  
Mining Claim, situate on lands belonging to the United States of America, and in which there are val-  
uable mineral deposits, was entered upon and located for the purpose of exploration and purchase by  
Red Rover Copper Co

(Locator must insert either "a citizen of the United States," or "who has declared his intention to become a citizen of the United States.")  
the undersigned, on the 28 day of March 1919

The length of this claim is 1500 feet,  
and we claim 218 feet,  
in a westerly direction and 1282  
face feet in a n easterly direction from  
the center of the discovery cut shaft, at which this notice is posted, lengthwise of the claim, together with  
300 feet in width of the surface grounds, on each  
side of the center of said claim. The general course of the lode deposit and premises is from the  
West to the East

The claim is situated and located in the Magazine Mining District, in  
Maricopa County, in the State of Arizona, about 1 1/2 miles  
in a southerly direction from Red Rover Main Shaft  
and Red Rover Camp

The surface boundaries of the claim are marked upon the grounds as follows: Beginning at  
a monument

at a point in a westerly direction 218 feet from  
the discovery cut shaft (at which this notice is posted,) being in the center of the west  
end line of said claim; thence N 14° 07' E 300 feet to a monument  
NW corner of said claim; thence  
S 75° 53' E 1500 feet to a monument, being at the  
NE corner of said claim; thence S 14° 07' W 300 feet  
to a monument at the center of the east end of said claim;  
thence S 14° 07' W 300 feet to a monument, being at the  
SE corner of said claim; thence N 79° 39' W 1500  
feet to a monument at the SW corner of said claim;  
thence N 14° 07' E 300 feet to the place of beginning.

All done under the provisions of the laws of the United States, and of the State of Arizona.

This is an Amended Location Notice of the Big Sycamore No. 7.  
Mining Claim, located by Red Rover Copper Co  
on the 1st day of  
July 1916, and recorded in Book 23 of Records of Mines, at  
page 130, in the office of the County Recorder of the aforesaid County of Maricopa  
to which reference is hereby made, and this amended Location Notice is made and posted to correct  
errors in the description in the said original Location Notice.

Dated and posted on the ground this 28 day of March 1919

Red Rover Copper Co  
By B. A. Gillespie

STATE OF ARIZONA,

County of ..... } ss.

I, ....., County Recorder in and for the County and State aforesaid, do hereby certify that the within instrument was filed for record at ..... o'clock, ..... M., on this ..... day of ..... 191....., and duly recorded in Book No. .... of ..... Records of ..... County, Arizona, at pages .....

WITNESS my hand and official seal the day and year first above written.

County Recorder.

INDEXED  
Location  
CLAIM

....., 191.....

Filed at request of

*Wm. H. ...*

AT

A. D. 191.....

*9-10* M.

*and*

*E. Jacobs*

County Recorder.

*Moore*

Deputy Recorder.

STATE OF ARIZONA, }  
County of Maricopa, } ss.


I, EDITH M. JACOBS, County Recorder in and for the County and State aforesaid, hereby certify that I have compared the foregoing copy with the *Amended Deed of Maricopa* filed and recorded in my office on the *3* day of *Jan* 19*19*, in Book No. *24* of *Deeds* at Page ..... and that the same is a full, true and correct copy of such *Notice* and of the whole thereof.

Witness my hand and seal of office, this *3* day of *Jan* 19*19*.

*Edith M. Jacobs*

County Recorder.

By ..... Deputy.



Corner Monument

Corner

The general shaft or air sired 500 feet desc. mom. direc. Shaft either carel with ject. will

AMENDED  
Notice of Mining Location  
LODE CLAIM

To All Whom It May Concern:

This Mining Claim, the name of which is the Big Sycamore No 8  
Mining Claim, situate on lands belonging to the United States of America, and in which there are val-  
uable mineral deposits, was entered upon and located for the purpose of exploration and purchase by  
Red Rover Copper Co

(Locator must insert either "a citizen of the United States," or "who has declared his intention to become a citizen of the United States.")  
the undersigned, on the 28 day of March 1919

The length of this claim is 1469 feet,  
and we claim 450 feet,  
in a n easterly direction and 1019  
feet in a westerly direction from  
the center of the discovery shaft, at which this notice is posted, lengthwise of the claim, together with  
300 feet in width of the surface grounds, on each  
side of the center of said claim. The general course of the lode deposit and premises is from the  
west to the east

The claim is situated and located in the Magazine Mining District, in  
Maricopa County, in the State of Arizona, about 1 3/4 miles  
in a southwesterly direction from Red Rover Main Shaft  
and Red Rover Camp

The surface boundaries of the claim are marked upon the grounds as follows: Beginning at  
a monument

at a point in a n easterly direction 450 feet from  
the discovery shaft (at which this notice is posted,) being in the center of the east  
end line of said claim; thence S 14° 07 W 300 feet to a monument  
, being the SE corner of said claim; thence  
N 75° 53 W 1469 feet to a monument, being at the  
SW corner of said claim; thence N 14° 07 E 300 feet  
to a monument at the center of the west end of said claim;  
thence N 14° 07 E 300 feet to a monument, being at the  
NW corner of said claim; thence S 75° 53 E 1469  
feet to a monument at the NE corner of said claim;  
thence S 14° 07 W 300 feet to the place of beginning.

All done under the provisions of the laws of the United States, and of the State of Arizona.

This is an Amended Location Notice of the Big Sycamore No 8  
Mining Claim, located by Red Rover Copper Co

on the 15 day of  
Sept 1917, and recorded in Book 24 of Records of Mines, at  
page 145, in the office of the County Recorder of the aforesaid County of Maricopa  
to which reference is hereby made, and this amended Location Notice is made and posted to correct  
errors in the description in the said original Location Notice.

Dated and posted on the ground this 28 day of Mar 1919

Red Rover Copper Co  
By B. A. Gillespie

STATE OF ARIZONA,

ss.

County of \_\_\_\_\_

I, \_\_\_\_\_, County Recorder in and for the County and State aforesaid, do hereby certify that the within instrument was filed for record at \_\_\_\_\_ o'clock, \_\_\_\_\_ M., on this \_\_\_\_\_ day of \_\_\_\_\_ 191\_\_\_\_, and duly recorded in Book No. \_\_\_\_\_ of \_\_\_\_\_ Records of \_\_\_\_\_ County, Arizona, at pages \_\_\_\_\_.

WITNESS my hand and official seal the day and year first above written.

County Recorder.

5509

AMENDED  
**Notice of Location**  
 LODE CLAIM

Dated \_\_\_\_\_, 191\_\_\_\_

Filed and Recorded at request of  
*G. L. Zimmerman*

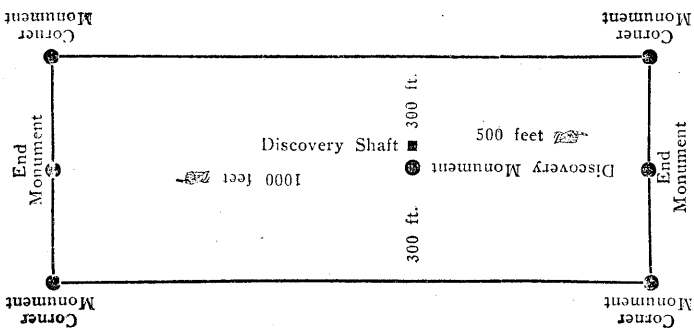
APR 3 - 1919 A. D. 191\_\_\_\_  
*9:10 A. M.*

at \_\_\_\_\_

Book *24 Mines*

Pages *W. M. Jacobs*  
 County Recorder.

By *N. C. Moore*  
 Deputy Recorder.



This diagram is to give locator a general idea of plan of location under the new law. The Discovery Shaft can be in the center of claim or any distance from either end desired. In the diagram it is placed 500 feet from one end and 1000 feet from the other. Commence description of claim at a center end monument, giving its distance and direction from center of Discovery Shaft; thence bound the claim in either direction. In description be careful to state locality of claim with reference to some natural object, or permanent monument, as will identify the claim.

STATE OF ARIZONA, }  
 County of Maricopa, } ss.

I, EDITH M. JACOBS, County Recorder in and for the County and State aforesaid, have compared the foregoing copy with the original filed and recorded in my office on the *24* day of *April* 191*9*.  
 No. *34* at Page *24* of *Amended Notice of Location*  
 correct copy of such  
 Witness my hand and official seal this *24* day of *April* 191*9*.





# AMENDED Notice of Mining Location LODE CLAIM

To All Whom It May Concern:

This Mining Claim, the name of which is the Sycamore No. 3  
Mining Claim, situate on lands belonging to the United States of America, and in which there are val-  
uable mineral deposits, was entered upon and located for the purpose of exploration and purchase by  
The Red Rover Copper Co

(Locator must insert either "a citizen of the United States," or "who has declared his intention to become a citizen of the United States.")  
the undersigned, on the 28 day of March 1919

The length of this claim is 1490 feet,  
and W3 claim 554 feet,  
in a westerly direction and 936

feet in a n easterly direction from  
the face of the discovery cut shaft, at which this notice is posted, lengthwise of the claim, together with  
300 feet in width of the surface grounds, on each  
side of the center of said claim. The general course of the lode deposit and premises is from the  
east to the west

The claim is situated and located in the Magazine Mining District, in  
Maricopa County, in the State of Arizona, about 1 1/4 miles  
in a southwesterly direction from Red Rover Main Shaft  
and Red Rover Camp

The surface boundaries of the claim are marked upon the grounds as follows: Beginning at  
a monument

at a point in a westerly direction 554 feet from  
the discovery cut shaft (at which this notice is posted,) being in the center of the west  
end line of said claim; thence S 14° 07' W 294.68 feet to a monument  
SW corner of said claim; thence  
S 75° 53' E 1490 feet to a monument, being at the  
SE ~~xxxx~~ corner of said claim; thence N 14° 07' E 294.68 feet  
to a monument at the center of the east end of said claim;  
thence N 14° 07' E 300 feet to a monument, being at the  
NE corner of said claim; thence S 75° 53' W 1490  
feet to a monument at the NW corner of said claim;  
thence S 14° 07' W 300 feet to the place of beginning.

All done under the provisions of the laws of the United States, and of the State of Arizona.

This is an Amended Location Notice of the Sycamore No. 3  
Mining Claim, located by Alfred N Graham, Frank Ragan, John Apfield  
on the 17th day of  
January 1915, and recorded in Book 22 of Records of Mines, at  
page 468-9, in the office of the County Recorder of the aforesaid County of Maricopa  
to which reference is hereby made, and this amended Location Notice is made and posted to correct  
errors in the description in the said original Location Notice.

Dated and posted on the ground this 28 day of March 1919  
Red Rover Copper Co  
By B. A. Gillespie

STATE OF ARIZONA,

County of \_\_\_\_\_ ss.

I, \_\_\_\_\_, County Recorder in and for the County and State aforesaid, do hereby certify that the within instrument was filed for record at \_\_\_\_\_ o'clock, \_\_\_\_\_ M., on this \_\_\_\_\_ day of \_\_\_\_\_, 191\_\_\_\_, and duly recorded in Book No. \_\_\_\_\_ of \_\_\_\_\_ Records of \_\_\_\_\_ County, Arizona, at pages \_\_\_\_\_.

WITNESS my hand and official seal the day and year first above written.

County Recorder.

STATE OF ARIZONA,  
County of Maricopa,

I, EDITH M. JACOBSON,

Deputy Recorder, do hereby certify that I have compared the foregoing copy with the original copy of \_\_\_\_\_ and recorded in my office on \_\_\_\_\_ day of \_\_\_\_\_, 191\_\_\_\_.

at request of \_\_\_\_\_, 191\_\_\_\_

*W. M. M. M.*

A. D. 191\_\_\_\_

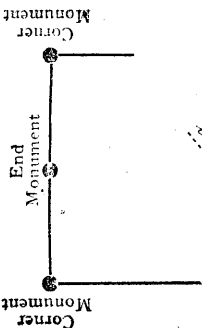

at \_\_\_\_\_ M.

Book *24 Pages*

Pages \_\_\_\_\_

County Recorder.

By *W. M. Moore* Deputy Recorder.



and that the same is a full, true and correct copy of the original copy of \_\_\_\_\_ and of the whole thereof.

County Recorder.  
Deputy.

in, Sha. or an sired. 500 feet feet from description of monument, give direction from c Shaft; thence bol. either direction. In be claim careful to state loca. aral ob- with reference to some aral ob- ject, or permanent monument, as will identify the claim.