

11-6-1919 Copied ARC

4-683

MINERAL SURVEY No. 3587.

Arizona Land District.

FIELD NOTES

OF THE SURVEY OF THE MINING CLAIM OF

The Glenoro Mining Company

KNOWN AS THE

Rose, Lily, Desert Glen and Desert Glen Extension lodes

Ellsworth Mining District,

Yuma, County, Arizona.

Sections 23 & 26, Unsur, & 24 & 25, Township 5 North, Range 14 West

Surveyed under instructions dated May 19th, 1919

by J. R. Goodman U. S. Mineral Surveyor.

Claim located See Location Notices, 19

Survey commenced June 8th, 1919

Survey completed June 12th, 1919

Address of claimant's Atty. A. S. Frost, 613 Kittredge Bldg., Denver, Colo.

DATES OF AMENDED LOCATIONS.

MINERAL SURVEY No. 3587.

Lily Lode.

Beginning at Cor. No. 1. Identical with location  
a granite stone 6 X 7 X 24 ins. set 12 ins. in the  
ground with mound of stones. Chiseled x 1-L 3587.  
Whence Cor. to secs. 23, 24, 25 and 26, Tp. 5 N. R. 14 W.  
bears S29°03'W 264.10 ft.

x BR 1-L 3587, chiseled on granite rock in place  
brs S. 29°40'W 10.65 ft.

No other bearings available.

Location cor. mound of stone 2 X 2ft.

-----o-----

Feet.

Thence N. 89°56' W. Va. 14°15' E.

128.31

Intersect line between secs. 23 and 24, Tp. 5N R14W,  
at N. 0°01'W 231.02ft from the sec. cor. and S. 0°01'E  
2408.98ft from  $\frac{1}{4}$  cor.

300.00

To S. Center end, identical with the location  
Mound of stone 2 X 2ft.

555.00

to Cor. No. 2 identical with location, and with Cor.  
No. 1 Desert Glen Lode and Cor. No. 3 Desert Glen  
Extension Lode of this Survey.

A granite stone 6 x 6 x 24ins. set 12ins. in the  
ground with mound of stone, chiseled <sup>+</sup> 2-L. 1-D.G. § D  
G.E. 3587. No bearings available.

Location Cor. mound of stone 2 X 2ft.

-----o-----

Thence N. 0°04' E. Va. 14°15' E

75.0

Cross wash 6ft wide, course N. 80° E.

1021.0

Cross road, course E & W.

1221.0

Cross wash, 12ft wide, course N. 45° E.

1500.0

To cor. No. 3 Identical with Location, and with Cor. No.  
4 Desert Glen Lode of this survey.

A granite stone 5 x 8 x 24ins. set 12ins in the ground  
with mound of stone, chiseled x 3-L 4-D.G. 3587.

No bearings available. Location Cor. mound of stone  
2 X 2ft.

## Survey No. 3587.

## Lily Lode Continued.

-----o-----

Thence S.89°56'E. Va.14°15'E.

- 255.0 To N.Center End, identical with Location, mound of stone 2 x 2ft.
- 424.52 Intersect line between secs. 23 & 24, Tp. 5N R14W, at N.0°01'W 1731.02ft from Sec cor. and S.0°01'E 908.98ft from  $\frac{1}{4}$  cor.
- 555.00 To cor. No. 4 identical with Location, a porphyry 6x10x24ins set 12ins in the ground, with mound of stone, chiseled x 4-L 3587. No bearing available.  
Location cor. mound of stone 2x 2ft.

-----o-----

Thence S0°04'W. Va.14°15'E.

- 560.0 Cross wash, 15ft wide, course East.
- 650.0 Cross road, course east and west.
- 1029.0 Cross wash, 8ft wide, course east.
- 1500.00 To cor. No. 1, place of beginning.

-----o-----

## Desert Glen Lode.

Beginning at Cor. No. 1. identical with the Location and cor. No. 2 Lily and cor. No. 3 Desert Glen Extension Lodes of this survey, hereinbefore described.

Whence cor. to secs. 23, 24, 25 and 26, Tp. 5N R14W brs. S.61°31'E 485.53ft. No other bearings available.

Thence N.89°56'W. Va.14°15'E.

- 57.0 Cross wash, 5ft wide, course N65°E.
- 300.0 To S.Center end, identical with location, and with the N.Center end of Desert Glen Extension Lode of this survey. Mound of stone 2x2ft.
- 600.0 To cor. No. 2 identical with Location and with Cor. No. 1 Rose and No. 4 of Desert Glen Extension Lodes of this Survey.
- x 2-D.G. 1-R, 4D.G.E. 3587, chiseled on granite rock in place 3 x 3 x 1ft above ground. No bearings available.

## Survey No. 3587.

Desert Glen Lode Continued.

Location cor. mound of stone 2x2ft.

-----o-----

Thence N.0°04'E. Va.14°15'E.

- 150.0 Cross wash 7ft wide, course N.15°E.  
 1290.0 Cross road, course N.70°W & S 70°E.  
 1500.0 To cor.No.3 identical with location and with Cor.No. 4 of Rose Lode of this survey.  
 x 3-D.G. 4-R.3587 chiseled on granite rock in place  
 7x3x4ft high, whence x B.R. 3-D.G. 4-R 3587 chiseled on granite rock in place brs N.15°24'W 16.60ft.

-----o-----

Thence S.89°56'E. Va.14°15'E.

- 275.0 Cross wash, 10ft wide, course N.70°E.  
 300.0 To N.Center end identical with Location, mound of stone 2x2ft,  
 600.00 To cor.No.4 identical with location, and cor.No.3 of Lily Lode of this survey, hereinbefore described.

-----o-----

Thence S.0°04'W. Va.14°15'E.

- 279.0 Cross wash, 12ft wide, course N.45°E.  
 479.0 Cross road, course E. & W.  
 1425.0 Cross wash, 6ft wide, course N.80°E  
 1500.00 To Cor.No.1, place of beginning.

-----o-----

## Rose Lode.

Beginning at Cor.No.1, identical with location, and Cor.No.2 Desert Glen, and Cor.No.4 Desert Glen Extension Lodes of this survey, hereinbefore described.

Whence Cor. to secs 23, 24, 25 and 26, Tp.5N R14W.  
 brs. S.77°15'E 1052.72ft.

No other bearings available.

## Survey No. 3587.

## Rose Lode Continued.

Thence N.89°56'W.Va.14°15'E.

50.0 Cross wash, 6ft wide, course North.

200.0 To S. center end, identical with Location, mound of stone 2x2ft.

500.00 To cor. No. 2, identical with location,

A granite stone 6x8x24ins set 12ins in the ground, with mound of stone, chiseled x 2-R 3587,

No bearings available.

Location cor. mound of stone 2x2ft.

-----o-----

Thence N.0°04'E.Va.14°15'E.

1410.0 Cross wash, 5ft wide, course N.15°E.

1475.0 Cross wash, 10ft wide, course East.

1500.0 To cor. No. 3, identical with location, a porphyry 6x7x24ins. set 12ins in the ground, with mound of stone chiseled x 3-R 3587.

No bearings available.

Location cor. 2x2ft.

-----o-----

Thence S.89°56'E.Va.14°15'E.

120.0 Cross wash, 12ft wide, course N.80°E.

220.0 Cross road, course N.50°W & S.50°E  
270.0 " gulch, course northerly.

300.0 To N. center end, identical with location, mound of stone 2x2ft.

500.0 To cor. No. 4. Identical with location and with cor. No. 3 of Desert Glen Lode of this survey. Hereinbefore described.

-----o-----

Thence S.0°04'W.Va.14°15'E.

210.0 Cross road, course N.70°W &amp; S.70°E.

1350.0 Cross wash, 7ft wide, course N.15°E.

1500.0 To cor. No. 1, place of beginning.

-----o-----

## Desert Glen Extension Lode.

Beginning at Cor. No. 1, identical with location,

## Survey No. 3587.

Desert Glen Extension Lode Continued.

A granite stone 6x8x24ins set 12ins in the ground  
with mound of stone, chiseled x 1-D.G.E 3587

Whence cor. to secs 23, 24, 25, and 26, Tp. 5N R14W  
brs. N. 33° 49' E 419.93ft.

No <sup>other</sup> bearings available.

Thence S. 89° 56' E. Va. 14° 15' E.

50.0 Cross wash, 7ft wide, course N. 45° E.

253.81 Intersect line between secs 25 & 26, Tp. 5N. R14W at  
S. 0° 01' E 349.16ft from sec. Cor. and N. 0° 01' W 2290.84ft  
from  $\frac{1}{4}$  cor.

300.0 To S. center end, identical with location, a mound of  
stone 2x2ft.

600.0 To cor. No. 2, identical with location.

A granite stone in place 1.5x6x3ft above ground,  
chiseled x 2-D.G.E. 3587.

No bearings available.

Location cor. mound of stone 2x2ft.

-----O-----

Thence N. 53° 46' W. Va 14° 15' E.

350.0 Cross wash, 10ft wide, course N. 70° E

454.1 Intersect line between secs 25 & 26 Tp. 5N., R14W.,  
S. 0° 01' E 81.22ft from sec. cor. and N. 0° 01' W 2558.78ft  
from  $\frac{1}{4}$  cor.

983.2 To cor. No. 3., identical with location, and cor. No. 1  
Desert Glen, and Cor. No. 2 Lily Lodes of this survey,  
hereinbefore described.

-----O-----

Thence N. 89° 56' W. Va. 14° 15' E.

57.0 Cross wash, 5ft wide, course N. 65° E.

300.0 To N. Center end, identical with location, and with S.  
center end of Desert Glen Lode of this survey herein-  
before described.

600.0 To cor. No. 4, identical with location and with cor. No.  
1 Rose, and Cor No. 2 Desert Glen Lodes of this survey,  
Hereinbefore described.

Survey No. 3587.

Desert Glen Extension Lode Continued.

Thence S:53°46'E. Va. 14°15'E

983.2 To cor. No. 1, place of beginning.

-----o-----

Lode Lines.

As near as can be determined from present developments the veins of the several locations embraced in this claim extend as follows from their respective discovery points:

Lily Lode, 628.0ft S. 0°04'W, and 872ft N. 0°04'E.

Desert Glen Lode, 640ft S. 0°04'W, and 860ft N. 0°04'E

Rose Lode, 1085ft S. 0°04'W, and 415ft N. 0°04'E.

Desert Glen Extension Lode, 54ft N. 53°46'W, and 929.2 ft. S. 53°46'E.

-----o-----

AREA.

	Acres
Total area, Lily Lode .....	19.112 ✓
Total area Desert Glen Lode.....	20.661 ✓
Total area Rose Lode,.....	17.218 ✓
Total area Desert Glen Extension Lode,	7.992. ✓

-----o-----

LOCATION.

This survey is located in sections 24 and 25 surveyed and in sections 23 and 26, unsurveyed, Tp. 5N., R14W Gila and Salt River Base and Meridian, in the Ellsworth Mining District, Yuma County Arizona.

-----o-----

ADJOINING CLAIMS.

This Claim is bounded on the north by unknown claims, and U.S. Land. On all other sides by U.S. land.

-----o-----

EXPENDITURE OF FIVE HUNDRED DOLLARS.

I certify that the value of the labor and improvements made upon, or for the benefit of, each of the locations in this claim, by the claimant or its grantors is not less than five hundred dollars, and that said

Survey No. 3587.

Expenditure of five hundred dollars continued.

Improvements consist of;

LILY LODE.

No. 1. Discovery Cut, which is on the Lode line 628ft from the S. center end, 5x12x10ft face, value \$40.00

From Shaft No. 5 Desert Glen Lode, a common improvement, 1/4 (\$1605.00) is credited to this Lode

Total improvements credited to this lode, ... \$1645.00

Desert Glen Lode.

No. 1. Discovery Shaft, which is on the Lode line 640ft from the S. center end, 6x6x12ft, value \$100.00

No. 2, hole 4x6x5ft deep, brs N. 55° 30' E 350ft from cor. No. 2, value \$ 20.00

The following improvements bear from cor. No. 2:

No. 3, Cut N37° 35' E 432ft, 12x6x6ft face, value \$40.00

No. 4, <sup>shaft</sup> N27° 10' E 491ft, 4x6x25ft deep, value \$250.00

No. 5, <sup>shaft</sup> N23° 00' E 730ft, 5x6x178 ft, with 143ft of drift, 4 x 6ft, value \$6420.00

1/4, \$1605, is credited to this lode.

No. 6, Cut on lode line 608ft from S. center end, 3x9x16ft face, value , ..... \$50.00

Total improvements on this lode, ..... ~~\$6880.00~~ \$2065.00

ROSE LODE.

No. 1, <sup>Discovery</sup> Cut which is on lode line 1085ft from S. center end, 5x10x12ft face, value, ..... \$50.00

From shaft No. 5, Desert Glen Lode, a common improvement, 1/4 (\$1605. ) is credited to this lode.

Total improvements credited to this lode, .... \$1655.00

DESERT GLEN EXTENSION LODE.

No. 1, Discovery Cut, which is on the lode line 54ft from the N. center end, 6x8x10ft face, value \$40.00

From shaft No. 5, Desert Glen Lode, a common improvement, 1/4 (\$1605. ) is credited to this lode.

Total improvements credited to this lode, ... \$1645.00

OTHER IMPROVEMENTS.

A frame hoist house, the Southeast corner of which bears from Cor. No. 2 of Desert Glen Lode N20° E 717ft.



## Survey No.3587.

Other improvements, continued.

Size 17x29ft. Course of long sides North.

-----O-----

## INSTRUMENT.

This survey was made with an A.Lietz Solar transit. The courses were deflected from the true meridian as determined by direct solar observations. The distances were measured with a 50ft and 500ft steel tapes.

-----O-----

## REPORT.

The lode lines of these claims were run direct upon the ground and the corners were established by means of offsets from the lode lines. The tie lines were run direct upon the ground.

The corner to secs 23,24,25 and 26 Tp.5N,R14W is iron pipe with brass cap properly marked. The  $\frac{1}{4}$  cor between secs 23 and 24 is an iron pipe properly marked, as is also the  $\frac{1}{4}$  Cor. between Secs 25 & 26.

The Desert Glen Extension, and the south half of Lily, Desert Glen and Rose Lodes are on higher ground than the collar of shaft No.5 Desert Glen Lode, a common improvement, and by drifting and crosscutting from this shaft, all the lodes in this claim can be developed, A  $\frac{1}{4}$  interest in the value of said shaft is therefore credited to each of the claims in this survey. Owing to the fact the shaft No.5 Desert Glen Lode, was full of water up to the 70ft level it was impossible to measure below that depth. Affidavit of additional work attached herewith.

*J. P. Goodwin*  
U.S. Mineral Surveyor.

# FINAL OATHS FOR SURVEYS.

## LIST OF NAMES.

A list of the names of the individuals employed by F.R. Goodman

United States Mineral Surveyor, to assist in running, measuring, and marking the lines, corners, and boundaries described in the foregoing field notes of the survey of the mining claim of

The Glenora Mining Company

known as the Rose, Lily, Desert Glen & Desert Glen Extension Lodes and showing the respective capacities in which they acted.

W. H. Merritt, Chainman.

James Girard, Chainman.

James Girard, Flagman.

## FINAL OATHS OF ASSISTANTS.

We, W. H. Merritt and James Girard

and \_\_\_\_\_, do solemnly swear that we assisted Franco R.

Goodman, United States Mineral Surveyor, in marking the corners and surveying the boundaries of the mining claim of, The Glenora Mining Company

known as the Rose, Lily, Desert Glen & Desert Glen Extension Lodes

represented in the foregoing field notes as having been surveyed by said mineral surveyor and under his direction; and that said survey has been in all respects, to the best of our knowledge and belief, faithfully

and correctly executed, and the corner and boundary monuments established according to law and the instructions furnished by the United States Surveyor-General for District of Arizona

W. H. Merritt, Chainman.

James Girard, Chainman.

James Girard, Flagman.

Subscribed and sworn to by the above-named persons before me this 13th

day of June, 1919

Ed Jones  
Notary Public

My Commission Expires  
Oct 4th 1919

# FINAL OATH OF U. S. MINERAL SURVEYOR.

I, F.R. Goodman, U. S. Mineral Surveyor, do solemnly swear that, in pursuance of instructions received from the United States Surveyor General for Arizona, dated May 19-1919, I have, in strict conformity to the laws of the United States, the official regulations and instructions thereunder, and the instructions of said Surveyor General, faithfully and correctly executed the survey of the Mining Claim of The Glenora Mining Company, known as the Rose, Lily, Desert Glen & Desert Glen Extension lodes situate in Ellsworth Mining District, Yuma County, Arizona, in Section 23 & 26, Unsur. & 24 & 25, Township No. 5N, Range No. 14W, and designated as Survey No. 3587, as represented in the foregoing field notes, which accurately show the boundaries of said mining claim as distinctly marked by monuments on the ground, and described in the attached copy of the location certificate, which was received by me from the Surveyor General with said instructions, and that all the corners of said survey have been established and perpetuated in strict accordance with the law, official regulations and instructions thereunder; and I do further solemnly swear that the foregoing are the true and original field notes of said survey and my report therein, and that the labor expended and improvements made upon said mining claim by claimant or its grantors are as therein fully stated, and that the character, extent, location, and itemized value thereof are specified therein with particularity and full detail, and that no portion of said labor or improvements so credited to this claim has been included in the estimate of expenditures upon any other claim.

F.R. Goodman  
U. S. Mineral Surveyor.

Subscribed and sworn to by the said F.R. Goodman

U. S. Mineral Surveyor, before me W. M. Gold, a Notary

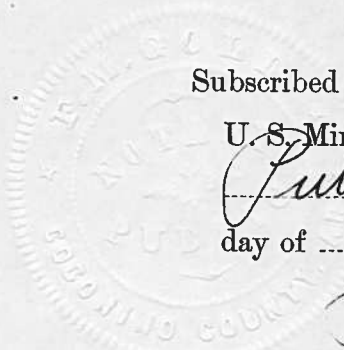
Public

this 11

day of July, 1919

W. M. Gold  
Notary Public

my Com. will expire  
May 9th 1922



## U. S. SURVEYOR-GENERAL'S FINAL CERTIFICATE ON FIELD NOTES.

## Department of the Interior,

OFFICE OF U. S. SURVEYOR-GENERAL,

PHOENIX, ARIZONA,

November 12, 1919.

I, U. S. Surveyor-General for ARIZONA,

do hereby certify that the foregoing transcript of the Field Notes, return and approval of the survey of the mining claim of

THE GLENORO MINING COMPANY

known as the ROSE, LILY, DESERT GLEN and DESERT GLEN EXTENSION Lodes,

situate in ELLSWORTH

Mining District, YUMA County, ARIZONA.

in Sections 23 & 26, Unsur.,  
24 & 25, Township No. 5 North, Range No. 14 Westdesignated as Survey No. 3587, has been correctly copied from the originals on file in this office; that said Field Notes furnish such an accurate description of said mining claim as will, if incorporated into a patent, serve fully to identify the premises, and that such reference is made therein to natural objects or permanent monuments as will perpetuate and fix the *locus* thereof.

And I further certify that five hundred dollars' worth of labor has been expended or improvements made upon said mining claim by claimant or its grantors, and that said improvements consist of 5 cuts, 3 shafts, 1 hole and 143 ft. of drifts, total value \$7010. As improvement No. 5 on the Desert Glen lode is a common improvement for the benefit and development of this entire group of claims, an undivided one-fourth interest therein, value \$1605, is properly credited to each of the claims in this survey.

and that no portion of said labor or improvements has been included in the estimate of expenditures upon any other claim.

I further certify that the plat thereof, filed in the U. S. Land Office at Phoenix, Arizona is correct and in conformity with the foregoing Field Notes.

Frank P. Trott,

United States Surveyor-General for Arizona.

SURVEYOR-GENERAL'S CERTIFICATE OF APPROVAL OF FIELD  
NOTES AND SURVEY OF MINING CLAIM.

Department of the Interior,

OFFICE OF U. S. SURVEYOR-GENERAL,

PHOENIX, ARIZONA,

November 12, 1919

I, U. S. Surveyor-General for ARIZONA

do hereby certify that the foregoing and hereto attached Field Notes and Return of the Survey of the  
Mining Claim of

THE GLENORO MINING COMPANY

, known as the

ROSE, LILY, DESERT GLEN and DESERT GLEN EXTENSION Lodes

situate in ELLSWORTH mining district,

YUMA County, ARIZONA

in Sections 23 & 26, Unsur., & 24 & 25, Township No. 5 North, Range No. 14 West

, designated as Survey No. 3587

executed by F. R. Goodman, United States Mineral


Surveyor, June 8 - 12, 1919, under my instructions dated

May 19, 1919, have been critically examined and the necessary cor-

rections and explanations made, and the said Field Notes and Return, and the Survey they describe,

are hereby approved. A true copy of the copy of the location certificate filed by the applicant for

survey is included in the field notes.



U. S. Surveyor-General for Arizona

UNITED STATES DEPARTMENT OF THE INTERIOR 9605 (956)  
BUREAU OF LAND MANAGEMENT M.S. 3587  
ARIZONA STATE OFFICE

---

NOTICE OF CANCELLATION OF MINERAL SURVEY

The Rose, Lily, Desert Glen and Desert Glen Extension lodes, Mineral Survey No. 3587, located in sections 23, 24, 25 and 26, Township 5 North, Range 14 West, Gila and Salt River Meridian, Arizona, are hereby canceled.


These claims have not been filed with the Arizona State Office, Bureau of Land Management, in accordance with Section 314, 90 STAT. 2769, (43 U.S.C. 1744).

This cancellation was necessitated to clear the record.

The Mineral Survey Plat should be noted as follows:

"Rose, Lily, Desert Glen and Desert Glen Extension lodes, M.S. 3587, were canceled March 18, 2002, by memo 9605 (956) M.S. 3587, which is now a part of the original field notes."

March 18, 2002  
Date

  
\_\_\_\_\_  
Chief Cadastral Surveyor of Arizona