

NOV 3 1920

MINERAL SURVEY No. 3671

LOT No.

ARIZONA Land District.

FIELD NOTES

OF THE SURVEY OF THE MINING CLAIM OF

M. B. Dudley

KNOWN AS THE

Beryl. A. B., B. A., C. O. D., C. O. D. Jr. No. 3, C. O. D. Jr. No. 2, Gladys, Innes lodes, Wallapai Mining District, Mohave County, Arizona. Section 28-33 & 34, Township 23 N., Range 17 W.

Surveyed under instructions dated March 29, 19 20.

by Leon H. Foster U. S. Mineral Surveyor.

Claim located see location notices, 19
Survey commenced Sept 15, 19 20
Survey completed Oct. 15, 19 20
Address of claimant Kingman, Arizona
Carl G. Krook, Atty.

DATES OF AMENDED LOCATIONS.

see next page.

Locations

Innes	located	Dec 29.	1919.	Amended	Mar. 10.	1920
Gladys	"	Dec. 29.	1919	"	"	10 "
C.O.D.Jr.No.3		Oct. 30	1909	"	"	10 "
C.O.D.Jr.No.2		Oct. 30	1909	"	"	10 "
C. O. D.		Mar. 31	1877	"	"	10 "
B. A.		Dec. 5	1915	"	"	10 "
A. B.		Dec. 5	1915	"	"	10 "
Beryl		Jan. 14	1920	*****		

MINERAL SURVEY NO. 3671

Claims	M & B Desc.	Improvements	Loc. Notices
	Pg.	Pg.	Red Pg.
A.B.	8	20	2
B.A.	5	20	3
Beryl	6	20	1
C.O.D.	1	17	4
C.O.D. Jr. No. 2	3	19	5
C.O.D. Jr. No. 3	9	18	6
Gladys	11	18	7
Innes	13	19	8

Mineral Survey No. 367I

feet

C. O. D. lode.

Beginning ^{at} Cor. No. 1.

A redwood post, 4 ins. square, 4 feet long, with a nail at the exact corner, set 15 ins. in the ground, in a mound of earth and stone, scribed C. O. D. 1-367I.

Identical with the location and with Cor. No. 1, Gladys and C. O. D. Jr. No. 2, this survey.

The 1/4 section corner between sections 28 and 33, T. 23 N. R. 17 W. G. & S. R. B. & M. bears S. 21° 59' 30" W. 217.67 ft.

A granite boulder, 10 ft. wide, 15 ft. long and 10 ft. high, chiseled X-BR-COD-I-367I, COD Jr #2-I-367I, G-I-367I bears N. 10° 20' E. 5.45 ft.

Thence S. 10° 20' W.

205.06 Intersect line between sections 28 and 33 at N. 89° 52' 20" E. 44.73 ft. and S. 89° 52' 20" W. 2594.01 ft. from the 1/4 corner of ^{Secs.} 28 & 33 and the corner of sections 27-28-33-34, respectively.

268.00 Cross deep gulch, running S. 45° E.

300.00 To the east end center post of the location.

The discovery shaft bears N. 78° 59' W. 788.00

ft.

380.00 Cross road running S. 80° E.

580.00 Cross gulch running N. 45° E.

600.00 To Cor. No. 2.

A redwood post, 4 ins. square, 4 ft. long, with a nail at the exact corner, set 15 ins. in the ground, in mound of earth and stone, scribed C. O. D. 2-367I.

Identical with the location and with Cor. No. 4, C.O.D. Jr. No. 2, Cor. No. 1, Beryl lode and Cor. No. 1 B.A.lode, all of this survey.

A granite boulder, 4 by 5 ft. by 4 ft. high, chiseled X-BR-B-I-367I, bears S. 10° 20' W. 16.39 ft.

Survey No. 3671

C. O. D. lode, cont,

Thence N. 78° 59' W.

20.00 Cross gulch running N. 45° E.

350.00 Intersect power line, running N. 59° 30' W.

1500.00 To Cor. No. 3.

A redwood post, 4 ins. square, 4 ft. long, with a nail at the exact corner, set 12 ins. in the ground, in a mound of earth and stone, scribed COD-3-3671.

Identical with the location and with Cor. No. 4, B.A. lode, this survey.

A granite boulder, 6 ft. square, 7 ft. high, marked X-BR-BA-4-3671, bears S. 10° 20' W. 46.76 ft.

Thence N. 10° 20' E.

20.00 Cross gulch running N. 40° E.

100.36 Intersect section line between sections 28 & 33 at S. 89° 53' W. 1141.83 ft. and N. 89° 53' E. 1480.48 ft. from the corner of sections 28- 29- 32- 33 and the 1/4 corner between sections 28 and 33, respectively.

230.00 Cross gulch, running N. 85° E.

300.00 To the west end center post of the location.

The discovery shaft bears S. 78° 59' E. 712.00 ft.

600.00 To Cor. No. 4.

A redwood post, 4 ins. square, 4 ft. long, with a nail at the exact corner, set 15 ins. in the ground, in a mound of earth and stone, scribed COD-4-3671.

Identical with the location.

On line I-2, C.O.D. Jr. No. 3 lode, this survey, at S. 78° 59' E. 160 ft. from Cor. No. 2.

A granite boulder, 2 X 4 ft. by 3 ft. high, marked BR-X- COD-4-3671. bears S. 16° 24' E. 10.35 ft.

Thence S. 78° 59' E.

510.00 Cross gulch, running S. 40° E.

558.00 Cross road running S. 40° E.

1340.00 To Cors. 1 & 2, C.O.D. Jr. No. 3 lode and Gladys lode, respectively, this survey.

Survey No. 3671

~~C.O.D. lode, cont.~~

1500.00 To Cor. No. 1, the place of beginning.

Variation at all corners

15* 30' E.

C.O.D. Jr. No. 2, lode.

at Beginning, Cor. No. 1.

A redwood post, previously described, scribed

COD-Jr.#2-13671.

Identical with the location and with Cors. No. 1

C.O.D. and Gladys lodes, this survey.

A granite boulder previously described, bears N. 10° 20 E. 5.45 ft.

The 1/4 corner between sections 28 & 33 bears S. 21° 59 1/2' W. 217.67 ft.

Thence S. 66° 34' E.

504.48 Intersect line between sections 28 & 33 at S. 89° 52' 20" W. 2094.36 and N. 89° 52' 20" E. 544.38 ft. from the corner of sections 27-28-33 & 34 and the 1/4 corner between sections 28 & 33, respectively.

1332.00 To Cors. 5 & 4, Gladys and Innes lodes, respectively, this survey.

1491.03 To Cor. No. 2. A granite boulder, 5 X 4 ft. by 3 ft high, marked X-COD-Jr-2-2-3671.

Identical with the location and with Cor. No. 3, Innes lode, this survey.

A redwood post, 4 ins. square, 4 ft. long, set between two boulders and filled in with earth and stone, scribed, WC-COD-Jr-2-2-3671 and I-3-3671, bears S. 10° 20' W. 13.77 ft.

Survey No. 367I

C.O.D. Jr., No. 2 lode, cont,

Thence S. $10^{\circ} 20'$ W.

300.00

To the east end center post of the location.

The discovery shaft bears N. $66^{\circ} 34'$ W. 1483.03 ft.

325.00

Cross road running S. 67° E.

405.00

Cross gulch running S. 67° E.

600.00

To Cor. No. 3.

A redwood post, 4 ins. square, 4 ft. long, with a nail at the exact corner, set 15 ins. in the ground, in a mound of earth and stone, scribed COD-Jr-2-3-367I.

Identical with the location and with Cor. No. 2, Beryl lode, this survey.

A granite boulder, 4 X 6 ft. by 3 ft high, marked X-BR-COD-Jr-2-3-367I and B-2-367I, bears S. $10^{\circ} 20'$ W. 3.77 ft.

Thence N. $66^{\circ} 34'$ W.

1491.03

To Cor. No. 4.

A redwood post, previously described, scribed COD-Jr-2-4-367I.

Identical with the location and with Cor. No. 2 C.O.D. lode, Cor. No. I, Beryl lode and Cor. No. I, B.A. lode, this survey.

A granite boulder, previously described, bears S $10^{\circ} 20'$ W. 16.39 ft.

Thence N. $10^{\circ} 20'$ E.

20.00

Cross gulch running N. 45° E.

220.00

Cross road running S. 80° E.

300.00

To the west end center post of the location.
The discovery shaft bears $66^{\circ} 34'$ E 8.0 ft.
Identical with the east end center, C.O.D. lode

this survey.

394.94

Intersect section line between sections 28 & 33 at N. $89^{\circ} 52' 20''$ E. 44.73 ft. and S. $89^{\circ} 52' 20''$ W. 2594.01 ft. from the I/4 corner between sections 28 & 33 and the corner of sections 27-28-33 & 34, respectively.

600.00

To Cor. No. I, the place of beginning.
Variation, all corners, $15^{\circ} 30'$ E.

Survey No. 367I

B. A, lode.

Beginning at Cor. No. I.

A redwood post previously described, scribed BA-1-367I.

Identical with the location and with Cor. No. I, Beryl lode, Cor. No. 4, C.O.D. Jr. No. 2 lode and with Cor. No. 2, C.O.D, lode, all of this survey.

The 1/4 corner between sections 28 & 33 bears N. 3° 51' E. 389.30 ft.

A granite boulder, previously described, bears S. 10° 20' W. 16.39 ft.

Thence S. 10° 20' W.

238.00

Intersect power line running S. 46° 40' E.

300.00

To the east end center post of the location.

Identical with the west end center of the Beryl lode, this survey.

600.00

The discovery tunnel bears N. 78° 59' W. 300 ft.

To Cor. No. 2.

A cross cut on a granite boulder, 10 by 20 ft. by 3 ft. high and marked BA-2-367I, B-4-367I and AB-4-367I.

A redwood post, 4 ins. square, 4 ft. high, set 15 ins. in the ground, in a mound of earth and stone and scribed WC-BA-2-367I & B-4-367I, bears N. 10° 20' E. 14.63 ft.

Identical with the location and with Cors. No. 4, B. A. and Beryl lodes, this survey.

Thence N. 78° 59' W.

1500.00

To Cor. No. 3.

A redwood post, 4 ins. square, 4 ft. long, with a nail at the exact corner, set 15 ins. in the ground, in a mound of earth and stone, scribed BA-3-367I.

Survey No. 367I

B. A. lode, cont,

Identical with the location.

A Gneiss boulder, 2 by 3 ft. by 2 ft. high,
marked X-BR-BA-3-367I, bears N. 10° 20' E. 113.26 ft.

Thence N. 10° 20' E.

300.00 To the west end center post of the location.

The discovery tunnel bears S. 78° 59' E. 1200 ft.

600.00 To Cor. No. 4.

A redwood post, previously described, scribed
BA-4-367I.

Identical with the location and with Cor. No. 3,

C. O. D. lode, this survey.

A granite boulder, previously described, bears
S. 10° 20' W. 46.76 ft.

The corner of sections 28-29-32 & 33, bears N.
85° 06' W. 1127.95 ft.

Thence S. 78° 59' E.

1150.00 Cross power line running N. 59° 30' W.

1480.00 Cross gulch running N. 45° E.

1500.00 To Cor. No. I, the place of beginning.

Variation all corners, 15° 30' E.

Identical with the location and with Cor. No. 3,
Beryl lode.

Beginning at Cor. No. I.

A redwood post, previously described, scribed

B-1-367I.

Identical with the location and with Cor. No. I

B.A. lode, Cor. No. 2, C.O.D. lode and Cor. No. 4, C.O.D.
Jr. No. 2 lode, all of this survey.

A granite boulder, previously described, bears
S. 10° 20' W. 16.39 ft.

Beryl lode, cont,

The 1/4 corner between sections 28 & 33 bears
N. 3° 51' E. 389.30 ft.

Thence S. 66° 34' E.
I49I.03 To Cor. No. 2.

A redwood post, previously described, scribed

B-2-367I.

Identical with the location and with Cor. No. 3,
C.O.D., Jr. No. 2 lode, this survey.

A granite boulder, previously described, bears
S. 10° 20' W. 3.77 ft.

Thence S. 10° 20' W.

300.00 To the east end center of the location.

The discovery cut bears N. 66° 34' W. 142I.03 ft.

600.00 To Cor. No. 3.

A redwood post, 4 ins. square, 4 ft. long, with
a nail at the exact corner, set 15 ins in the ground, in
a mound of earth and stone, scribed B-3-367I.

Identical with the location.

A granite boulder, 5 by 3 ft. by 3 ft. high,
marked X-BR-B-3-367I, bears S. 10° 20' W. 21.00 ft.

Thence N. 66° 34' W.

366.75 Intersect line I-2, A.B. lode, this survey, at
S. 34° 37' E. 876.16 ft. from Cor. No. 1.

906.00 Intersect power line running S. 35° E.

I49I.03 To Cor. No. 4.

A granite boulder, previously described, scribed

B-4-367I.

Identical with the location and with Cor. No. 4
A.B. lode and Cor. No. 2, B.A. lode, this survey.

A redwood post previously described, scribed
WC-B-4-367I, bears N. 10° 20' E. 14.63 ft.

8 11 10

Survey No. 367I

Beryl lode, cont,

300.00 Thence N. 10° 20' E. To the west end center of the location.

Identical with the east end center of the B.A. lode, this survey.

The discovery cut bears S. 66° 34' E. 70.00 ft.

362.00 Intersect power line running S. 46° 30' E.

600.00 To Cor. No. 1, the place of beginning.

Variation, all corners, 15° 30' E.

A. B. lode.

at Beginning, Cor. No. 1.

A granite boulder, 3 by 5 ft. by 3 ft. high, marked X-AB-I-367I.

A redwood post, 4 ins. square, 4 ft. long, set 15 ins. in the ground in a mound of earth and stone, scribed WC-AB-I-367I, bears S. 62° 50' W. 12.95 ft.

Identical with the location.

The 1/4 corner between sections 28 & 33 bears N. 29° 35' W. 810.41 ft.

Thence S. 34° 37' E.

876.16 Intersect line 3-4, Beryl lode, this survey, at S. 66° 34' E. 1124.28 ft. from Cor. No. 4.

1384.83 To Cor. No. 2.

A redwood post, 4 ins. square, 4 ft. long, with a nail at the exact corner, set 15 ins. in the ground, in a mound of earth and stone, scribed AB-2-367I.

Identical with the location.

A cross cut on a porphyry outcrop, 2 ft. high, marked AB-2-367I, bears S. 62° 50' W. 32.60 ft.

Survey No. 367I

A.B. lode, Cont,

The 1/4 corner between sections 33 & 34 bears
 S. 61° 54' 40" E. 1636.04 ft.

Thence S. 62° 50' W.
 284.00 Intersect power line running S. 34° E.
 300.00 To the southeast end center of the location.
 The discovery shaft bears N. 34° 37' W. 113.00 ft.
 600.00 To Cor. No. 3.
 A cross cut on side of a granite boulder,
 8 by 15 ft. by 8 ft. high and marked X-AB-3-367I.

A pine post, 4 ins. square, 4 ft. long, set 15
 ins. in the ground, in a mound of earth and stone, scribed
 AB-3-367I-WC. bears N. 62° 50' E. 9.60 ft.
 Identical with the location.
 Thence N. 34° 37' W.

To Cor. No. 14. A granite boulder previously described, marked
 AB-4-367I. Identical with the location and with Cor. No.
 4, Beryl lode and Cor. No. 2, B.A. lode, this survey.

Thence N. 62° 50' E.,
 300.00 To the northwest end center of the location.
 The discovery shaft bears S. 34° 37' E. 1271.83
 ft.

Cross power line running S. 35° E.
 600.00 To Cor. No. I, the place of beginning.
 Variation all corners, 15° 30' E.

C. O. D. Jr. No. 3, lode.
 Beginning at Cor. No. I.

Survey No. 367I
C.O.D. Jr. No. 3, cont,

A redwood post, 4 ins. square, 4 ft. long, with a nail at the exact corner, set 15 ins. in the ground, in a mound of earth and stone, scribed COD-Jr-3-1-367I.

Identical with the location and with Cor. No. 2, Gladys lode this survey.

On line 4-I, C.O.D lode, this survey, at N. 78° 59' W. 160.00 ft. from Cor. No. 1.

A granite boulder, 5 by 10 ft. by 6 ft. high, marked X-G-2-367I-BR. bears S. 10° 20' W. 8.05 ft.

The 1/4 section corner between sections 28 & 33 bears S. 18° E. 244.37 ft.

Thence N. 78° 59' W.

782.00 Intersect road running S. 40° E.

830.00 Cross gulch running S. 40° E.

1340.00 To Cor. No. 4, C.O.D. lode, this survey.

1500.00 To Cor. No. 2.

A redwood post, 4 ins. square, 4 ft. long, with a nail at the exact corner, set 15 ins. in the ground, in a mound of earth and stone, scribed COD-Jr-3-2-367I.

No Bearing object available.

Identical with the location.

Thence N. 10° 20' E.

300.00 To the west end center post of the location.

The discovery shaft bears S. 78° 59' E. 395.00 ft.

600.00 To Cor. No. 3.

A cross on a granite boulder, 6 by 8 ft. by 7 ft. high and marked COD-Jr-3-3-367I.

A redwood post, 4 ins. square, 4 ft. high, with a nail at the exact point, set 12 ins. in the ground, in a mound of earth and stone, scribed WC-COD-Jr-3-3-367I, bears S. 10° 20' W. 10.13 ft.

Identical with the location.

Survey No. 3671

C.O.D. Jr. No. 3 lode, cont,

Thence S. 78° 59' E.

190.00 Cross gulch running S. 40° E.

267.00 Cross road running S. 40° E.

1500.00 To Cor. No. 4.

A redwood post, 4 ins. square, 4 ft. long, with a nail at the exact corner, set 10 ins. in the ground, in a mound of earth and stone, scribed COD-Jr, 3-4-3671.

Identical with the location and with Cor. No. 3, Gladys lode, this survey.

A granite boulder, 25 by 20 ft. by 15 ft. high, marked G-3-3671-X-BR, bears N. 10° 20' E. 17.72 ft.

Thence S. 10° 20' W.

300.00 To the east end center of the location.

Identical with the west end center of the Gladys lode, this survey.

The discovery shaft bears N. 78° 59' W. 1105.00 ft.

600.00 To Cor. No. 1, the place of beginning.

Variation; 15° 30' E.

Gladys lode.

Beginning at Cor. No. 1.

A redwood post, previously described, scribed G-I-3671.

Identical with the location and with Cors. No. 1, C.O.D. and C.O.D. Jr. No. 2 lodes, this survey.

A granite boulder, previously described, bears N. 10° 20' E. 5,45 ft.

The 1/4 corner between sections 28 and 33 bears

S. 21° 59 1/2' W. 217.67 ft.

14
181

Survey No. 3671.

Gladys lode, -cont.

160.00 Thence N. 78° 59' W.
To Cor. No. 2.
A redwood post, previously described, scribed
G-2-367I.
Identical with the location and with Cor. No. 1
C.O.D. Jr. No. 3 lode, this survey.
A granite boulder, previously described, bears
S. 10° 20' W. 8.05 ft.
Thence N. 10° 20' E.
300.00 To the west end center of the location.
Identical with the east end center of the C.O.D.
Jr. No. 3 lode, this survey.
The Discovery cut bears S. 67° 53' 30" E. 75.00 ft.
600.00 To Cor. No. 3.
A redwood post, previously described, scribed
G-3-367I.
Identical with the location and with Cor. No. 4,
C.O.D. Jr. No. 3 lode this survey.
A granite boulder, previously described, bears
N. 10° 20' E. 17.72 ft.

Thence S. 67° 53' 30" E.
1488.65 To Cor. No. 4.
A redwood post, 4 ins. square, 4 ft. long, with a
nail at the exact corner, set 15 ins. in the ground, in a
mound of earth and stone, scribed G-4-367I.
Identical with the location and with Cor. No. 5,
Innes lode, this survey.
A granite boulder, 26 by 39 ft. by 27 ft. high,
marked X-BR-G-4-367I and I-5-367I, bears S. 10° 20' W.
83.85 ft.
Thence S. 10° 20' W.
263.63 Intersect line between sections 28 and 33 at S.
89° 52' 20" W. 1274.77 ft. and N. 89° 52' 20' E. 1363.97

Survey No. 367I.2

Gladys lode, cont.

ft. from Corner of sections 27-28-33 & 34 and the 1/4 corner between sections 28 and 33, respectively.

300.00 To the east end center of the location.

Identical with the west end center of the Innes lode, this survey.

The discovery cut bears N. 67° 53' 30" W. 1413.65 ft.

600.00 To Cor. No. 5.

A redwood post, 4 ins. square, 4 ft. long, with a nail at the exact corner, set 15 ins. in the ground, in a mound of earth and stone, scribed G-5-367I.

Identical with the location and with Cor. No. 4, Innes lode, this survey.

On line I-2, C.O.D. Jr. No. 2. at N. 66° 34' W. 159.03 ft. from Cor. No. 2.

A granite boulder, 20 by 10 ft. by 12 ft. high, marked X-BR-G-5-367I and I-4-367I, bears S. 10° 20' W. 80.11 ft.

Thence N. 66° 34' W.

827.52 Intersect line between sections 28 and 33, at N. 89° 52' 20" E. 544.38 ft. and S. 89° 52' 20" W. 2094.36 ft. from the 1/4 corner between sections 28 and 33 and the corner of sections 27-28-33- & 34, respectively.

1332.00 To Cor. No. I, the place of beginning.

Variation at all corners, 15° 30' E.

Innes lode

Beginning Cor. No. I:

A redwood post, 4 ins. square, 4 ft. long, with a nail at the exact corner, set 15 ins. in the ground, in a mound of earth and stone, scribed I-1-367I.

Survey No. 367I.

Innes lode, cont.

Identical with the location.

A porphyry outcrop, 6 by 8 ft. by 5 ft. high,

marked X-BR-I-1-367I bears S. 53° 15' W. 13.00 ft.

The corner of sections 27-28-33 & 34 bears N. 20° 00' 30" W. 393.22 ft.

Thence S. 10° 20' W.

300.00 To the east end center post of the location.

The discovery cut, bears N. 65° 19' W. 1324.00 ft.

600.00 To Cor. No. 2

A cross cut on a granite cliff and marked I-2-367I.

Identical with the location.

A granite boulder, 6 by 10 ft. by 10 ft. high

marked X-BR-I-2-367I bears S. 10° 20' W. 11.00 ft.

Thence N. 65° 10' W.

33.09 Intersect line between sections 33 & 34 at N. 0°

11' 20" E. 1674.73 ft. and S. 0° 11' 20" W. 945.87 ft.

from the 1/4 corner between sections 33 & 34 and the corner of sections 27-28-33 & 34, respectively.

1340.00 To Cor. No. 3.

On granite boulder with witness corner post,

previously described, scribed I-3-367I.

Identical with the location and with Cor. No. 2,

C.O.D. Jr. No. 2 lode, this survey.

Thence N. 66° 34' W.

159.03 To Cor No. 4.

A redwood post, previously described, scribed

I-4-367I.

Identical with the location and with Cor. No. 5,

Gladys lode, this survey.

A granite boulder, previously described, bears

S. 10° 20' W. 180.11 ft.

Thence N. 10° 20' E.

Innes lode, cont.,

300.00 To the west end center of the location.

Identical with the east end center of the Gladys lode, this survey.

The discovery cut bears S. 65° 19' E. 175.00 ft.

336.37 Intersect line between sections 28 and 33 at N. 89° 52' 20" E. 1363.97 ft. and S. 89° 52' 20" W.

1274.77 ft. from the 1/4 corner between sections 28 and 33 and the corner of sections 27-28-33 & 34, respectively.

600.00 To Cor. No. 5. A redwood post, previously described, scribed

I-S-3671. Identical with the location and with Cor. No. 4, Gladys lode, this survey.

A granite boulder, previously described, bears

S. 10° 20' W. 13.85 ft.

Thence S. 65° 19' E.

617.77 Intersect line between sections 28 and 33 at N. 89° 52' 20" E. 1972.57 ft. and S. 89° 52' 20" W. 666.17 ft. from the 1/4 corner between sections 28 and 33 and the corner of sections 27-28-33 & 34, respectively.

1349.81 Intersect line between sections 33 and 34 at N. 0° 11' 20" E. 2313.41 ft. and S. 0° 11' 20" W. 307.19 ft. from the 1/4 corner between sections 33 & 34 and the corner of sections 27-28-33 & 34, respectively.

1499.00 To Cor. No. 1, the place of beginning.

Variation at all corners, 15° 30' E.*

LODE LINES

As near as can be determined from present developments the veins in the claims of this survey

extend from their respective discovery works, as follows;

Survey No. 3671.

Lode lines, cont,

C. O. D. ; - N. 78° 59' W. 712.00 ft. and S. 78° 59' E. 788.00 ft. from the discovery shaft.

C. O. D. Jr. No. 2 ; - N. 66° 34' W. 8.00 ft. and S. 66° 34' E. 1483.03 ft. from the discovery shaft.

C. O. D. Jr. No. 3 ; - N. 78° 59' W. 395.00 ft. and S. 78° 59' E. 1105.00 ft. from the discovery shaft.

Gladys ; - N. 67° 53' 30" W. 75.00 ft. and S. 67° 53' 30" E. 1413.65 ft. from the discovery cut.

Innes ; - N. 65° 19' W. 175.00 ft. and S. 65° 19' E. 1324.00 ft. from the discovery cut.

B. A. ; - N. 78° 59' W. 1200.00 ft. and S. 78° 59' E. 300.00 ft. from the discovery tunnel.

Beryl ; - N. 66° 34' W. 70.00 ft. and S. 66° 34' E. 1421.03 ft. from the discovery cut.

A. B. ; - N. 34° 37' W. 1271.83 ft. and S. 34° 37' E. 113.00 ft. from the discovery shaft.

LOCATION

This survey is located in the Wallapai Mining District, in Mohave County, Arizona, in sections 28, 33 and 34, T. 23 N. R. 17 W. G. & S. R. B. & M.

Areas

	Acres
C. O. D. lode	20.660 ✓
C. O. D. Jr. No. 2	20.003 ✓
C. O. D. Jr. No. 3	20.660 ✓
B. A. lode	20.660 ✓

extends from their respective discovery works as follows:

Survey No. 3671.

Areas cont,

	Acres
Gladys lode -----	19.547
Innes lode -----	19.943
A. B. Lode -----	18.914
Beryl lode -----	20.003

Area in conflict with A.B. lode, this survey ----- Acres 5.983

Expenditure of Five Hundred Dollars.

I certify that the value of the improvements and labor, made upon and for the benefit of the claims in this group, by the claimant or his grantors, is not less than five hundred dollars and consist of the following;

C. O. D. lode.

on the lode line, 712 ft. from the W.E.C. No. 1, the discovery shaft, 5 by 7 ft. by 400 ft. deep, with 200 ft. of drift, on the 100 ft. level, 200 ft. on the 150 ft. level, 290 ft. on the 200 ft. level, 100 ft. on the 300 level and 120 ft. on the 400 ft. level, together with No. 9 improvement, the main working shaft, 450 ft. deep, 5 by 8 ft. timbered, with 100 ft. of drift, on the 50 ft. level, 70 ft. on the 100 ft. level, 150 ft. on the 200 ft. level. All drifts are parallel with the lode line.

Total value ----- \$75,000

1/8 value to this claim ----- \$9375.00

No. 2, A shaft, 4 X 6 X 50 ft. the N. side on the lode line at 565 ft. from the east end center,

Value ----- \$1000.00

No. 3; A shaft, 4 X 6 X 8 ft. the N. side on the lode line at 655 ft. from the east end center.

Value ----- \$35.00

No. 4, An air shaft to the 100 ft. level of the main workings, 4 X 5 X 65 ft, bears S. 78° W. 711 ft. from Cor. No. 1

Value ----- \$750.00

Survey No. 3671.

Improvements, cont.

~~The center of No. 4 bears S, 78° W. 711 ft.
from Cor. No. 1.~~

No. 5, A pit, 10 X 10 X 10 ft. the center of which
bears S. 55° 20' E. 710 ft. from Cor. No. 4.

Value ----- \$100.00

No. 6, A raise from the 100 ft. level, 5 X 7 X
125, the center of which bears S. 55° 10' E. 655 ft. from
Cor. No. 4. Value ----- \$1000.00

No. 7, A raise from the 100 ft. level, 5 X 7 X 125,
the center of which bears S. 52° 45' E. 580 ft. from Cor. No. 4. Value \$3000.00

No. 8, Portal of a tunnel, with an open cut, face
16 ft, high, 5 ft. wide, extending N. 9° E. 80 ft.

Tunnel caved, no measurement possible, The portal bears
S. 58° 50' E. 549 ft. from Cor. No. 4.

Value of cut ----- \$125.00

No. 9, The main working shaft, the center of which
bears S. 34° 20' E. 387 ft. from Cor. No. 4, more fully described
in connection with No. 1.

C. O. D. Jr. No. 3.

No. 1, The discovery shaft, 4 X 6 X 12 ft, on the
lode line 395 ft. from W.E.C.

Value ----- \$50.00

No. 2, A shaft, 4 X 6 X 12 ft. the center of which
bears N. 64° 50' E. 484 ft. from Cor. No. 2.

Value ----- \$50.00

No. 3, A shaft, 4 X 6 X 50 ft. the center of
which bears N. 70° 15' E. 510 ft. from Cor. 2.

Value ----- \$750.00

No. 4, The face of an open cut, 10 ft. high,
5 ft. wide and extending S. 37° 30' E. 20 ft. with a
tunnel 4 X 6 ft. extending N. 36° 40' W. 40 ft. The face
bears S. 43° 05' E. 416 ft. from Cor. No. 3.

Value ----- \$500.00

1/8 part of No. 1, C.O.D. Lode \$9375.00

Gladys lode

No. 1, the discovery cut, on the lode line 75 ft. from W.E.C.,
10 ft. face, 4 ft. wide
and extending S. 7° W. 16 ft.

Value ----- \$40.00

Survey No. 3671

Improvements, C. O. D. Jr. No. 3 lode, cont,

No. 2, An Open cut, 10 ft. face, 4 ft. wide, running S. 8° W. 14 to its mouth. The face bears N. 6° 08' W. 173 ft. from Cor. No. 5.

Value ----- \$35.00

----- 1/8 part of No. 1, C.O.D. lode ----- \$9375.00

Innes lode

No. 1, The discovery cut, 10 ft. face, 4 ft. wide, extending S. 12° W. 15 ft. Center of face on lode line, 175 ft. from W.E.C.

Value ----- \$35.00

No. 2, An open cut, 8 ft. face, 5 ft. wide, and extending S. 10° E. 14 ft. The face bears N. 35° 50' W. 525 ft. from Cor. No. 2.

Value ----- \$35.00

----- 1/8 part of No. 1. C. O. D. lode ----- \$9375.00

C. O. D. Jr. No. 2.

No. 1, The discovery shaft, 4 X 6 X 10 deep, on the lode line 8 ft. from the W.E.C.

Value ----- \$50.00

No. 2, A shaft, 4 X 6 X 10 ft. the center of which bears S. 87° 20' W. 595 ft. from Cor. No. 2.

Value ----- \$50.00

No. 3, A shaft, 4 X 6 X 8 ft. the center of which bears N. 10° E. 227 ft. from Cor. No. 3.

Value ----- \$35.00

No. 4, An open cut, 11 ft. face, 4 ft. wide, and extending S. 20° W. 20 ft. with a tunnel 4 X 6 ft. running N. 20° E. 20 ft. the face bears N. 82° 10' E. 578 ft. from Cor. No. 4.

Value ----- \$275.00

----- 1/8 part of No. 1, C.O.D. lode ----- \$9375.00

Survey No. 367I.

Improvements, cont,

B. A. lode,

No. 1, Discovery tunnel and cut, 12 ft. face, 5 ft. wide, extending N. 6° W. 20 ft. Tunnel 4X6 ft. extending S. 45° E. 27 ft., face of cut on the lode line 300 ft. from E.E.C.

Value ----- \$375.00

No. 2, A shaft, 4 X 6 X 50 ft. the center of which bears N. 86° 10' W. 137 ft. from Cor. No. 1.

Value ----- \$600.00

No. 3, A shaft, 4 X 6 X 10 ft. the center of which bears N. 80° 20' W. 162 ft. from Cor. No. 1.

Value ----- \$50.00

No. 4, A shaft, 4 X 6 X 15 ft. the center of which bears N. 20° 20' W. 290 ft. from Cor. No. 4.

Value ----- \$100.00

1/8 part of No. 1, C. O. D. lode ----- \$9375.00

Beryl lode

No. 1, The discovery cut, 10 ft. face, 4 ft. wide extending N. 10° E. 15 ft., face is on the lode line 70 ft. from the W.E.C.

Value ----- \$40.00

No. 2, An open Cut, 10 ft. face, 4 ft. wide, extending N. 32° 30' W. 20 ft. The face bears N. 87° 45' W. 658 ft. from Cor. No. 2.

Value \$50.00

1/8 part of No. 1 C. O. D. lode ----- \$9375.00

A. B. lode.

No. 1, The discovery shaft, 4 X 6 X 8 ft., on the lode line 113 ft. from the S.E.C.

Value ----- \$40.00

No. 2, A shaft, 4 X 6 X 8 ft. the center of which bears N. 12° 50' E. 370 ft. from Cor No. 3.

Value ----- \$40.00

1/8 part of No. 1, C.O.D. lode ----- \$9375.00

Improvements, cont,

Other improvements.

C. O. D. lode

S. W. corner of bunk house, 18 ft. wide, running
S. 60° E. 48 ft. bears N. 2° W. 195 ft. from Cor. No. 2.

S. E. corner of bearding house, 30 X 45 with
15 X 15 ell on N. w. corner, long side bears N. 75° W.
bears S. 68° W. 394 ft. from Cor. No. 1.

N. E. corner of mill, 40 X 55 with 12 x 25 ft. ell
on N. E. corner, long side N. 75° W. bears N. 88° 45' W.
733 ft. from Cor. No. 1.

S. E. corner assay office, 18 ft. wide, running
N. 77° W. 40 ft. bears N. 58° 30' W. 787 ft. from Cor. No. 2.

S. W. corner house, 12 ft. wide, running S. 80° E.
14 ft. bears N. 71° 50' E. 560 ft. from Cor. No. 3.

S. W. corner transformer house, 18 ft. wide,
running N. 87° E. 24 ft. bears N. 69° E. 400 ft. from Cor.
No. 3.

S. W. corner hoist house, 24 ft. wide, running
374 ft.
S. 77° E. 26 ft. bears N. 56° E. from Cor. No. 3.

S. W. corner change room, 12 ft. wide, running
S. 80° E. 18 ft. bears N. 45° 50' E. 358 ft. from Cor. No. 3.

N. W. corner blacksmith shop, 18 ft. wide, running
N. 71° E. 24 ft. bears S. 29° 30' E. 312 ft. from Cor. No. 4.

N. W. corner compressor house, 28 ft. wide, run-
ning S. 11° W. 38 ft. bears S. 50° 30' E. 315 ft. from
Cor. No. 4.

N. W. corner office, 10 ft. wide, running S. 69° E.
24 ft. bears S. 52° 50' E. 375 ft. from Cor. No. 4.

N. W. corner building, 10 ft. wide, running N. 71°
E. bears S. 57° 10' E. 321 ft. from Cor. No. 4.

N. W. corner house, 14 ft. wide, running S. 2° E.
34 ft. bears S. 80° 45' E. 377 ft. from Cor. No. 4.

C. O. D. Jr. No. 2.

S. W. corner bunk house, 24 ft. wide, running N.
45° E. 60 ft. bears N. 46° 20' E. 118 ft. from Cor. No. 4.

Survey No. 3671.

Report.

The side and end lines and all other lines were run directly on the ground.

The main workings, which includes No. 1 and 9 improvements, C. O. D. lode, with connecting drifts and other connections, are lower than the surrounding claims of this group and the claimant is now extending these workings so as to intersect the veins of side claims. I value this work at the sum of \$75,000 and divide it equally between the eight claims of this survey, or \$9375 to each.

The section and 1/4 section corners tied to in this survey, are iron pipes with brass caps, properly marked and set.

Instrument and Meridian.

This survey was made with a 100 and 500 ft. steel tape and a Berger Mining transit.

The Meridian was determined by direct observation on the sun.

Conflicting And Surrounding claims.

There are no outside conflicts with the claims of this group and it is surrounded by public domain.

The difference between the ^{location} notices and the survey is due to error in the former.

Leon H. Foster

U. S. Mineral Surveyor

Kingman Arizona.



FINAL OATHS FOR SURVEYS.

LIST OF NAMES.

A list of the names of the individuals employed by Leon H. Foster
United States Mineral Surveyor, to assist in running, measuring, and marking the lines, corners, and
boundaries described in the foregoing field notes of the survey of the mining claim of _____

M. B. Dudley

known as the Beryl, A.B., B.A., C.O.D., C.O.D. Jr. No. 3, C.O.D. Jr. No. 2
Gladys and Innes lodes.
and showing the respective capacities in which they acted.

- L. A. Newton....., *Chainman.*
- XXXXXXXXXXXXXXXXXXXXXXX....., *Chainman.*
- XXXXXXXXXXXXXXXXXXXXXXX....., *Arman.*
- XXXXXXXXXXXXXXXXXXXXXXX....., *Flagman.*

FINAL OATHS OF ASSISTANTS.

~~WX~~ I, L. A. Newton

and XXXXXXXXXXXXXXXXXXXXXXX, do solemnly swear that ~~we~~^I assisted

Leon H. Foster, United States Mineral Surveyor, in marking the corners and surveying
the boundaries of the mining claim of M. B. Dudley


known as the Beryl, A.B., B.A., C.O.D., C.O.D. Jr. No. 3, C.O.D. Jr. NO. 3
Gladys and Innes lodes

represented in the foregoing field notes as having been surveyed by said mineral surveyor and under his
direction; and that said survey has been in all respects, to the best of our knowledge and belief, faithfully
and correctly executed, and the corner and boundary monuments established according to law and the instruc-
tions furnished by the United States Surveyor-General for Arizona

- L. A. Newton*....., *Chainman.*
- XXXXXXXXXXXXXXXXXXXXXXX....., *Chainman.*
- XXXXXXXXXXXXXXXXXXXXXXX....., *Arman.*
- XXXXXXXXXXXXXXXXXXXXXXX....., *Flagman.*

Subscribed and sworn to by the above-named persons before me this 6-th
day of November, 1920

Mary F. Carrow
Notary Public



FINAL OATH OF U. S. MINERAL SURVEYOR.

I, Leon H. Foster, U. S. Mineral Surveyor, do solemnly swear that, in pursuance of instructions received from the United States Surveyor General for Arizona, dated March 29 1920, I have, in strict conformity to the laws of the United States, the official regulations and instructions thereunder, and the instructions of said Surveyor General, faithfully and correctly executed the survey of the Mining Claim of M. B. Dudley, known as the Beryl, A.B., B.A., C.O.D., C.O.D.Jr. No.3, C.O.D.Jr. NO.2, Gladys and Innes lodes, situate in Wallapai Mining District, Mohave County, Arizona, in Section 28-33 & 34, Township No. 23 N., Range No. 17 W. G. & S.R. B. & M., and designated as Survey No. 3671, as represented in the foregoing field notes, which accurately show the boundaries of said mining claim as distinctly marked by monuments on the ground, and described in the attached copy of the location certificate, which was received by me from the Surveyor General with said instructions, and that all the corners of said survey have been established and perpetuated in strict accordance with the law, official regulations and instructions thereunder; and I do further solemnly swear that the foregoing are the true and original field notes of said survey and my report therein, and that the labor expended and improvements made upon said mining claim by claimant or his grantors are as therein fully stated, and that the character, extent, location, and itemized value thereof are specified therein with particularity and full detail, and that no portion of said labor or improvements so credited to this claim has been included in the estimate of expenditures upon any other claim.

Leon H. Foster
U. S. Mineral Surveyor.

Subscribed and sworn to by the said Leon H. Foster
U. S. Mineral Surveyor, before me A Notary Public
this 6th
day of November, 1920

Mary E. Lennow
Notary Public

6-1044

U. S. SURVEYOR-GENERAL'S FINAL CERTIFICATE ON FIELD NOTES.

Department of the Interior,

OFFICE OF U. S. SURVEYOR-GENERAL,

Phoenix, Arizona

January 6, 1921

I, U. S. Surveyor-General for ARIZONA,

do hereby certify that the foregoing transcript of the Field Notes, return and approval of the survey of the mining claim of

M. B. DUDLEY

known as the BERYL, A. B., B. A., C. O. D., C. O. D. JR. NO. 3, C. O. D. JR. NO. 2, GLADYS, and INNES Lodes, situate in

WALLAPAI

Mining District, MOHAVE County, ARIZONA,

in Sections 28, 33 & 34 Township No. 23 N., Range No. 17 W., and

designated as Survey No. 3671, has been correctly copied from the originals on file in this office; that said Field Notes furnish such an accurate description of said mining claim as will, if incorporated into a patent, serve fully to identify the premises, and that such reference is made therein to natural objects or permanent monuments as will perpetuate and fix the locus thereof.

And I further certify that five hundred dollars' worth of labor has been expended or improvements made upon said mining claims by claimant or his grantors, and that said improvements consist of 16 shafts, 10 cuts, 4 tunnels, 1 pit, 2 raises and 16 drifts, total value \$84,210.

and that no portion of said labor or improvements has been included in the estimate of expenditures upon any other claim.

I further certify that the plat thereof, filed in the U. S. Land Office at Phoenix, Arizona, is correct and in conformity with the foregoing Field Notes.

(S) Frank P. Trott.

United States Surveyor-General for Arizona.

4-687

SURVEYOR GENERAL'S CERTIFICATE OF APPROVAL OF FIELD NOTES
AND SURVEY OF MINING CLAIM

DEPARTMENT OF THE INTERIOR
OFFICE OF U. S. SURVEYOR GENERAL

Phoenix, Arizona,

January 6, 1921

I, U. S. Surveyor General for ARIZONA,

do hereby certify that the foregoing and hereto attached Field Notes and Return of the Survey of the Mining Claim of

M. B. DUDLEY,

, known as the

BERYL, A. B., B. A., C. O. D., C. O. D. JR. NO. 3, C. O. D. JR. NO. 2, GLADYS, and INNES Lodes

situate in WALLA PAI mining district,

MOHAVE County, ARIZONA,

in Sections 28, 33 & 34, Township No. 23 N., Range No. 17 W.,

G. & S. R. B. & M., designated as Survey No. 3671

executed by Leon H. Foster, U. S. Mineral

Surveyor, September 15 - October 15, 1920, ~~XX~~, under my instructions dated


March 29, 1920, ~~XXXX~~, have been critically examined and the necessary cor-

rections and explanations made, and the said Field Notes and Return, and the Survey they describe,

are hereby approved. The certified copy of the location certificate filed by the applicant for survey is

on file in this office and a true copy of said certified copy of said location certificate is included and made

a part of the transcript of the field notes.



U. S. Surveyor General for ARIZONA.

UNITED STATES DEPARTMENT OF THE INTERIOR 9605 (956)
BUREAU OF LAND MANAGEMENT M.S. 3671
ARIZONA STATE OFFICE

NOTICE OF CANCELLATION OF MINERAL SURVEY

The Beryl, A.B., B.A., C.O.D., C.O.D.Jr. No.2, C.O.D.Jr. No.3, Gladys, and Innes lodes, Mineral Survey No. 3671, located in sections 28, 33, and 34, Township 23 North, Range 17 West, Gila and Salt River Meridian, Arizona, are hereby canceled.


These claims have not been filed with the Arizona State Office, Bureau of Land Management, in accordance with Section 314, 90 STAT. 2769, (43 U.S.C. 1744).

This cancellation was necessitated to clear the record.

The Mineral Survey Plat should be noted as follows:

"Beryl, A.B., B.A., C.O.D., C.O.D.Jr. No.2, C.O.D.Jr. No.3, Gladys, and Innes lodes, M.S. 3671 were canceled June 27, 2012, by memo 9605 (956) M.S. 3671, which is now a part of the original field notes."

June 27, 2012
Date



Chief Cadastral Surveyor of Arizona