

MINERAL SURVEY No. 3782

ARIZONA

Land District.

FIELD NOTES

OF THE SURVEY OF THE MINING CLAIM OF

OATMAN AMALGAMATED GOLD MINING Company

by C. W. Herndon, attorney for Claimant

KNOWN AS THE
La. Veta Verde, La Veta Verde No. 1, Jackson, Red Point No. 1
Red Point No. 2, Southside No. 1, Del Rey, Del Rey No. 1, Del Rey
No. 2, Albert, No. Name, No Name No. 1, Monday & Windy Point No. 2 lodes
San Francisco Mining District,

Mohave County, Arizona

Section 3 & 4, Township 19 North, Range 20 West

Surveyed under instructions dated June 27th, 1920

by L. H. Foster

U. S. Mineral Surveyor.

Claim located see next page location notices, 19

Survey commenced Sept. 15th, 1921

Survey completed May 28th, 1922

Atty. C.W. Herndon,
Address of claimant, Kingman, Arizona

DATES OF AMENDED LOCATIONS.

see next page

Claim	Located	Amended
La Veta Verde	Mar. 15 1914	June 8th. 1921
La Veta Verde No. 1	Mar. 15 1914	June 25th. 1918
Jackson	Apr. 22 1915	June 25 1918
Red Point No. 1	Jan. 29 1915	June 8th. 1921
Red Point No. 2	Jan. 29 1915	June 25 1918
Southside No. 1	Jan. 9 1915	June 25 1918
Del Rey	Apr. 3rd. 1915	June 25 1918
Del Rey No. 1.	Feb. 12 1915	June 25 1918
Del Rey No. 2	Apr. 3rd. 1915	June 25 1918
Albert	Apr 22 1915	June 25th 1918
No Name	Feb. 3rd 1916	June 8th. 1921
No Name No. 1	May 7th 1918	June 8th 1921
Monday	Nov. 8th. 1915	June 8th. 1921.
Windy Point No. 2	-----	June 8th. 1921.

## MINERAL SURVEY NO. 3782

Claims	M & B Desc.	Improvements	Loc. Notices
Albert	Pg. 5	Pg. 22	<u>Red</u> Pg. 14
Del Rey	13	24	10
Del Rey No. 1	13	24	11
" " No. 2	2	21	12
Jackson	6	22	15
La Veta Verde	10	23	1
La Veta Verde No. 1	11	24	13
Monday	8	22	7
No Name	16	25	5
No Name No. 1	15	25	6
Red Point No. 1	18	25	2
Red Point No. 2	7	22	3
Southside No. 1	1	21	9
Windy Point No. 2	4	21	8

## MINERAL SURVEY NO. 3782

feet

SOUTHSIDE No. 1 lode.

Beginning<sup>at</sup> Cor. No. 1.

A redwood post, 4 ins. square, 4 ft. long, with a nail at the exact corner, set 15 ins. in the ground, in a mound of earth and stone, scribed S-1-1-3782.

The 1/4 corner between sections 3 & 4, <sup>T. 19 N., R. 20 W.,</sup> bears S. 35° 17' 30" E. 492.64 ft.

Identical with the location and with Cor. No. 2 Del Rey No. 2 lode, this survey, and with Cor. No. 1 Del Rey lode, this survey.

Thence N. 57° 19' 30" W.

359.97 To Cor. No. 5, Del Rey lode, this survey and intersect line 2-3, Polaris lode, Survey No. 3285 at S. 5° 21' W. 29.30 ft. and N. 5° 21' E. 187.54 ft. from Cors. No. 2 and 3 respectively.

495.58 Intersect line 1-6 and 3-2, Polaris and Sun Dial lodes, Sur. No. 3285, respectively, at S. 5° 35' W. 26.42 ft. and 406.84 ft. and N. 5° 35' E. 435.05 ft. from Cors. No. 1 and 3 and No. 6 and 2, respectively.

1144.49 Intersect lines 4-1 and 3-2, Sun Dial and Twilight lodes, Sur. No. 3285, respectively, at S. 5° 35' W. 12.87 ft. and 220.13 ft. and N. 5° 35' E. 829.02 ft. and 781.67 ft. from Cors. No. 4 and 3 and No. 1 and 2, respectively. Cor. No. 3 said Sun Dial lode brs. N. 85° 56' E. 586 ft. from Cor. No. 4 thereof.

1498.96 To Cor. No. 2.

A redwood post, 4 ins. square, 4 ft. long, with a nail at the exact corner, set 12 ins. in the ground, in a mound of earth and stone, scribed S-1-2-3782.

Identical with the location and with the south east corner of the Southside No. 2 lode, unsurveyed.

Thence N. 12° 11' E.

92.86 Intersect line 3-4, Twilight lode, Sur. No. 3285 at N. 78° 05' W. 306.57 ft. and S. 78° 05' E. 245.43 ft. from Cors. No. 3 and 4, respectively.

320.26 To the west end center post of the location.

Mineral Survey No. 3782

feet

Southside No. 1 lode, cont.,

640.52

To Cor. No. 3.

A redwood post, 4 ins. square, 4 ft. long, with a nail at the exact corner, set 15 ins. in the ground, in a mound of earth and stone, scribed S-1-3-3782.

Identical with the location and with the northeast corner of the Southside No. 2 lode, unsurveyed.

Thence S, 57° 19' 30" E.

1073.74

Intersect line 2-3, Del Rey No. 2 lode, this survey, at N. 14° 35' 30" W. 884.17 ft. from Cor. No. 2.

1498.96

To Cor. No. 4.

A redwood post, 4 ins. square, 4 ft. long, with a nail at the exact corner, set 15 ins. in the ground, in a mound of earth and stone, scribed S-1-4-3782.

Identical with the location.

Thence S. 12° 11' W.

320.26

To the east end center post of the location.

640.52

To Cor. No. 1, the place of beginning.

No bearing objects available.

Variation at all corners:- 15° 30" E.

\*\*\*\*\*

Del Rey No. 2 lode.

Beginning <sup>at</sup> Cor. No. 1.

A redwood post, 4 ins. square, 4 ft. long, with a nail at the exact corner, set 15 ins. in the ground, in a mound of earth and stone, scribed DR-2-1-3782.

The 1/4 corner between sections 3 and 4, bears S. 39° 58' 30" E. 387.19 ft.

Identical with the location and with Cor. No. 4 Del Rey No. 1 lode, this survey.

Thence N. 18° 46' W.

1111.31

To Cor. No. 2.

A redwood post, previously described, scribed DR-2-2-3782.

Identical with the location and with Cor. No. 1

Mineral Survey No. 3782

feet	
	Southside No. I lode, this survey.
	Thence N. 14° 35' 30" W.
884.17	Intersect line 3-4 Southside No. I lode, This survey, at N. 57° 19' 30" W. <sup>425.22 Ft.</sup> from Cor. No. 4.
1388.94	To Cor. No. 3.
	A redwood post, 4 ins. square, 4 ft. long, with a nail at the exact corner, set 15 ins. in the ground, in a mound of earth and stone, scribed DR-2-3-3782.
	Identical with the location.
	Thence N. 72° 22' E.
292.45	To the north end center post of the location.
525.00	To Cor. No. 4.
	A redwood post, 4 ins. square, 4 ft. long, with a nail at the exact corner, set 15 ins. in the ground, in a mound of earth and stone, scribed DR-2-4-3782.
	Identical with the location and with Cor. No. 2
	Windy Point No. 2 lode, this survey.
	Thence S. 14° 54' E.
537.37	Intersect line between sections 3 and 4 at S. 0° 10' W. 1275.42 ft. and N. 0° 10' E. 1385.93 ft. from the corner of sections <del>34-33-3-4</del> <sup>33,34</sup> and the 1/4 corner between sections 3 and 4, respectively.
1500.00	To Cor. No. 5.
	A redwood post, 4 ins. square, 4 ft. long, with a nail at the exact corner, set 15 ins. in the ground, in a mound of earth and stone, scribed DR-2-5-3782.
	Identical with the location and with Cors. No. I
	Windy Point No.2 and La Veta Verde lodes, and No. 2 of La Veta Verde No. I lode, all of this survey.
	Thence S. 72° 22' W.
232.55	To the south end center post of the location.
262.81	Intersect line between sections 3 and 4 at S. 0° 10' W. 2285.30 ft. and N. 0° 10' E. 376.05 ft. from the corner of sections <del>34-33-3-4</del> <sup>33,34</sup> and the 1/4 corner between sections 3 and 4, respectively.

Mineral Survey No. 3782

Del Rey No. 2 lode, cont.,

412.00 To the Cors. No. I, La Veta Verde No. I and Del Rey No. I lodes, this survey.

525.00 To Cor. No. I, the place of beginning.

No bearing objects available.

Variation, <sup>at</sup> all corners, 15° 30' E.

\*\*\*\*\*

Windy Point No. 2 lode

<sup>at</sup> Beginning Cor. No. I.

A redwood post, previously described, scribed WP-2-1-3782.

Identical with the location and with Cors. No. I-2-5, La Veta Verde, La Veta Verde No. I and Del Rey No. 2 lodes, this survey, respectively.

The 1/4 corner between sections 3 and 4 bears S. 28° 54' 30" W. 520.69 ft.

Thence N. 14° 54' W.

962.63 Intersect the line between sections 3 and 4 at S. 0° 10' W. 1275.42 ft. and N. 0° 10' E. 1385.93 ft. from the corner of sections ~~34-33~~<sup>33-34</sup> 3-4 and the 1/4 corner between sections 3 and 4, respectively.

1500.00 To Cor. No. 2.

A redwood post, previously described, scribed WP-2-2-3782.

Identical with the location and with Cor. No. 4 Del Rey No. 2 lode, this survey.

Thence S. 73° 50' E.

145.31 Intersect line between sections 3 and 4 at S. 0° 10' W. 796.58 ft. and N. 0° 10' E. 1864.77 ft. from the corner of sections ~~34-33~~<sup>33-34</sup> 3-4 and the 1/4 corner between sections 3 and 4, respectively.

349.83 To the north end center <sup>post</sup> of the location.

699.66 To Cor. No. 3.

A redwood post, 4 ins. square, 4 ft. long, with a nail at the exact corner, set 15 ins. In the ground, in a

Mineral Survey No. 3782

feet

Windy Point No. 2 lode, cont.,

mound of earth and stone, scribed WP-2-3-3782.

Identical with the location and on line 4-I, Albert lode, this survey, at S. 14° 54' E. 389.67 ft. from Cor. No. I.

Thence S. 14° 54' E.

1110.33 To Cors. No. 4 and I, Albert and Monday lodes, this survey, respectively.

1500.00 To Cor. No. 4.

A redwood post, 4 ins. square, 4 ft. long, with a nail at the exact corner, set 15 ins. in the ground, in a mound of earth and stone, scribed WP-2-4-3782.

Identical with the location and with Cors. No. 5 and 2, Monday and La Veta Verde lodes, this survey, respectively.

Thence N. 73° 50' W.

349.83 To the south end center post of the location.

699.66 To Cor. No. I, the place of beginning.

No bearing objects available.

Variation, <sup>at</sup> all corners, 15° 30' E.

\*\*\*\*\*

Albert lode

Beginning, <sup>at</sup> Cor. No. I.

A redwood post, 4 ins. square, 4 ft. long, with a nail at the exact corner, set 15 ins. in the ground, in a mound of earth and stone, scribed A-I-3782.

Identical with the location.

The corner of sections 34-33-3-4, T. 19 & 20 N., R. 20 W. bears N. 36° 49' 30" W. 717.36 ft.

Thence N. 72° 22' E.

297.00 To the north end center post of the location.

597.00 To Cor. No. 2.

A redwood post, 4 ins. square, 4 ft. long, with a nail at the exact corner, set 15 ins. in the ground, in a mound of earth and stone, scribed A-2-3782.

Identical with the location and with Cor. No. I

Mineral Survey No. 3782.

	<p>Albert lode, cont.,</p>
	<p>Jackson lode, this survey.</p>
	<p>Thence S. 14° 54' E.</p>
1500.00	<p>To Cor. No. 3.</p>
	<p>A redwood post, 4 ins. square, 4 ft. long, with a nail at the exact corner, set 15 ins. in the ground, in a mound of earth and stone, scribed A-3-3782.</p>
	<p>Identical with the location and with Cor. No. 4 Jackson lode, this survey.</p>
	<p>Thence S. 72° 22' W.</p>
135.73	<p>To Cors. No. 1 and 2, Red Point No. 2 and Monday lodes, this survey, respectively.</p>
300.00	<p>To the south end center post of the location.</p>
597.00	<p>To Cor. No. 4.</p>
	<p>A redwood post, previously described, scribed A-4-3782.</p>
	<p>Identical with the location and with Cors. No. 1 Monday lode, this survey.</p>
	<p>Thence N. 14° 54' W.</p>
1110.33	<p>To Cor. No. 3, Windy Point No. 2 lode, this survey.</p>
1500.00	<p>To Cor. No. 1, the place of beginning.</p>
	<p>No bearing objects available.</p>
	<p>Variation, <sup>at</sup> all corners, 15° 30' E.</p>
<p>*****</p>	
	<p>Jackson lode.</p>
	<p>at Beginning, Cor. No. 1.</p>
	<p>A redwood post, previously described, scribed J-I-3782.</p>
	<p>Identical with the location and with Cor. No. 2 Albert lode, this survey.</p>
	<p>The corner of sections 34-33-3-4<sup>33-34, T5.19 &amp; 20 N., R. 20 W.</sup> bears N. 68° 30' W. 1073.58 ft.</p>
	<p>Thence N. 72° 22' E.</p>
125.00	<p>To the north end center post of the location.</p>



Mineral Survey No. 3782

feet Jackson lode, cont., feet

413.00 To Cor. No. 2.

A redwood post, 4 ins. square, 4 ft. long, with a nail at the exact corner, set 15 ins. in the ground, in a mound of earth and stone, scribed J-2-3782.

Identical with the location.

Thence S. 14° 54' E.

1500.00 To Cor. No. 3.

A redwood post, 4 ins. square, 4 ft. long, with a nail at the exact corner, set 15 ins. in the ground, in a mound of earth and stone, scribed J-3-3782.

Identical with the location and with Cor. No. 2

Red Point No. 2 lode, this survey.

Thence S. 72° 22' W.

288.00 To the south end center post of the location.

413.00 To Cor. No. 4, a redwood post, previously described, scribed J-4-3782. Identical with the location and with Cor. No. 3 Albert lode, this survey.

1500.00 To Cor. No. 1, the place of beginning.

Thence N. 14° 54' W. No bearing objects available. Variation, at all corners, 15° 30' E.

\*\*\*\*\*

Red Point No. 2 lode.

Beginning Cor. No. 1.

A redwood post, 4 ins. square, 4 ft. long, with a nail at the exact corner, set 15 ins. in the ground, in a mound of earth and stone, scribed RP-2-1-3782.

Identical with the location and with Cor. No. 2, Monday lode, this survey.

The 1/4 corner between sections 3 and 4, bears S. 58° 23' 30" W. 1483.10 ft.

Thence N. 72° 22' E.

135.73 To Cors. No. 3 and 4, Albert and Jackson lodes, this survey, respectively.

248.73 To the north end center post of the location.

548.73 To Cor. No. 2.

Mineral Survey No. 3782.

feet

Red Point No. 2 lode, cont.,

A redwood post, previously described, scribed RP-2-2-3782.

Identical with the location and with Cor. No. 3, Jackson lode, this survey.

Thence S. 28° 24' E.

1318.57

To Cor. No. 3.

A redwood post, 4ins. square, 4 ft. long, with a nail at the exact corner, set 15 ins. in the ground, in a mound of earth and stone, scribed RP-2-3-3782.

Identical with the location.

Cor. 4, Red Point No. I lode, bears N. 72° 22' E.

167.82  
~~123.65~~ ft.

Thence S. 72° 22' W.

300.00

To the <sup>south</sup> north end center post of the location.

368.83

Intersect line 2-3, No Name No. I lode, this survey, at N. 38° 37½' W. ~~121.80~~ ft. from Cor. No. 3. <sup>E. 627.78</sup>

413.00

To Cor. No. 4.

A redwood post, 4 ins. square, 4 ft. long, with a nail at the exact corner, set 15 ins. in the ground, in a mound of earth and stone, scribed RP-2-4-3782.

Identical with the location and with Cor. No. 3 Monday lode, this survey.

Thence N. 34° 04' W.

518.89

Intersect line 2-3, No Name No. I lode, this survey at S. 38° 37' 30" E. 94.70 ft. from Cor. No. 2.

1350.49

To Cor. No. I, the place of beginning.

No bearing objects available.

Variation, <sup>at</sup> all corners, 15° 30' E.

\*\*\*\*\*

Monday lode.

Beginning <sup>at</sup> Cor. No. I.

A redwood post, previously described, scribed M-I-3782.

Identical with ~~the location and with~~ Cor. No. 4, Albert lode, this survey.

Mineral Survey No. 3782.

feet	Monday lode, cont.,
	The I/4 corner between sections 3 and 4, bears T. 19 N., R. 20 W., S. 52° 15' W. 1041.45 ft.
	The location monument bears S. 72° 22' W. 132.40 ft.
	Thence N. 72° 22' E.
161.27	To the north end center post of the location.
461.27	To Cor. No. 2.
	A redwood post, previously described, scribed M-2-3782.
	Identical with the location and with Cor. No. 1, Red Point No. 2 lode, this survey.
	Thence S. 34° 04' E.
831.60	Intersect line 2-3, No Name No. 1 lode, this survey, at S. 38° 37' 30" E. 94.70 ft. from Cor. No. 2.
1350.49	To Cor. No. 3.
	A redwood post, previously described, scribed M-3-3782.
	Identical with the location and with Cor. No. 4, Red Point No. 2 lode, this survey.
	Thence S. 72° 22' W.
300.00	To the south end center post of the location.
597.00	To Cor. No. 4.
	A redwood post, 4ins. square, 4 ft. long, with a nail at the exact corner, set 15 ins. in the ground, in a mound of earth and stone, scribed M-4-3782.
	Identical with the location and with Cors. No. 1 and 3, No Name No. 1 and La Veta Verde lodes, this survey, respectively.
	Thence N. 33° 56' W.
944.04	To Cor. No. 5.
	A redwood post, previously described, scribed M-5-3782.
	Identical with Cors. No. 4 and 2, Windy Point No. 2 and La Veta Verde lodes, this survey, respectively.
	Thence N. 14° 54' W.
389.67	To Cor. No. 1, the place of beginning.

Mineral Survey No. 3782.

feet

Monday lode, cont.,

No bearing objects available.

Variation, <sup>at</sup> all corners, 15° 30' E.

\*\*\*\*\*

La Veta Verde lode.

Beginning <sup>at</sup> Cor No. I.

A redwood post, previously described, scribed  
LVV-1-3782.

Identical with the location and with Cors. No.  
I, 5 and 2, Windy Point No. 2, Del Rey No. 2 and La Veta  
Verde No. I, this survey, respectively.

The 1/4 corner between sections 3 and 4, <sup>T. 19 N., R. 20 W.</sup> bears  
S. 28° 54' 30" W. 520.69 ft.

Thence S. 73° 50' E.

415.60 To the north end center post of the location.

699.66 To Cor. No. 2.

A redwood post, previously described, scribed  
LVV-2-3782.

The location monument bears S. 73° 50' E. 131.54  
ft.

Identical with Cors. No. 5 and 4, Monday and  
Windy Point No. 2 lodes, this survey, respectively.

Thence S. 33° 56' E.

944.04 To Cor. No. 3.

A redwood post, previously described, scribed  
LVV-3-3782.

Identical with the location and with Cors. No. 4  
and I, Monday and No Name No. I lodes, this survey,  
respectively.

Thence S. 28° 44' E.

651.21 To Cor. No. 4.

A redwood post, 4 ins. square, 4 ft. long, with a  
nail at the exact corner, set 15 ins. in the ground, in  
a mound of earth and stone, scribed LVV-4-3782.

Identical with the location.

Mineral Survey No. 3782

feet La Veta Verde lode, cont., feet

Thence N. 73° 50' W.

415.60 To the south end center post of the location.  
831.20 To Cor. No. 5.

A redwood post, 4 ins. square, 4 ft. long, with a nail at the exact corner, set 15 ins. in the ground, in a mound of earth and stone, scribed LVV-5-3782.

Identical with the location and with Cor. No. 3, La Veta Verde No. I lode, this survey.

Thence N. 28° 26' 30" W.

1498.54 To Cor. No. I, the place of beginning.  
No bearing objects available.  
Variation<sup>at</sup> all corners, 15° 30' E.

\*\*\*\*\*

La Veta Verde No. 1 lode.

Beginning<sup>at</sup> Cor. No. 1.

A redwood post, 4 ins. square, 4 ft. long, with a nail at the exact corner, set 15 ins. in the ground, in a mound of earth and stone, scribed LVV-1-1-3782.

Identical with the location and with Cor. No. I, Del Rey No. I lode, this survey.

The 1/4 corner between sections 3 and 4, bears  
T. 19 N., R. 20 W.,  
S. 23° 05' 30" E. 359.77 ft.

Thence N. 72° 22' E.

149.19 Intersect line between sections 3 and 4 at S. 0° 10' W. 2285.30 ft. and N. 0° 10' E. 376.05 ft. from the corner of sections 34-33-3-4, and the 1/4 corner between sections 3 and 4, respectively.

305.72 To the north end center post of the location.  
412.00 To Cor. No. 2.

A redwood post, previously described, scribed LVV-1-2-3782.

Identical with the location and with Cor. No. 5, I and I, Del Rey No. 2, Windy Point No. 2 and LaVeta Verde lodes, this survey, respectively.

Mineral Survey No. 3782

feet

La Veta Verde No. I lode, cont.,

Thence S. 28° 26' 30" E.

I498.54

To Cor. No. 3.

A redwood post, previously described, scribed  
LVV-I-3-3782.

Identical with the location and with Cor. No. 5  
La Veta Verde lode, this survey.

Thence S. 72° 22' W.

I06.28

To the south end center post of the location.

412.00

To Cor. No. 4.

A redwood post, 4 ins. square, 4 ft. long, with a  
nail at the exact corner, set 15 ins. in the ground, in a  
mound of earth and stone, scribed LVV-1-4-3782.

Identical with the location and with Cor. No. 2,  
Del Rey No. I lode, this survey.

Thence N. 28° 26' 30" W.

I201.87

Intersect line between sections 3 and 4 at S. 0°  
10' W.  $2592.86^{1.29}$  ft. and N. 0° 10' E.  $68.49^{70.06}$  ft. from the  
corner of sections ~~3-3~~<sup>-33-34</sup> 3-4, and the 1/4 corner of  
sections 3-4, respectively.

I498.54

To Cor. No. 1, the place of beginning.

No bearing objects available.

Variation, all corners, 15° 30' E.

\*\*\*\*\*

Del Rey No. I lode

Beginning, Cor. No. 1.

A redwood post, previously described, scribed  
DR-1-1-3782.

Identical with the location and with Cor. No. 1  
La Veta Verde No. I lode, this survey.

The 1/4 corner between sections 3 and 4, bears  
S. 23° 05' 30" E. 359.77 ft.

Thence S. 28° 26' 30" E.

296.67

Intersect line between sections 3 and 4 at S. 0°  
10' W.  $2592.86^{1.29}$  ft. and N. 0° 10' E.  $68.49^{70.06}$  ft. from the  
corner of sections ~~3-3~~<sup>-33-34</sup> 3-4 and the 1/4 corner between

Mineral Survey No. 3782

feet	Del Rey No. I lode, cont.,
	sections 3 and 4, respectively.
1498.54	To Cor. No. 2.
	A redwood post, previously described, scribed
	DR-1-2-3782.
	Identical with the location and with Cor. No. 4,
	La Veta Verde No. I, lode, this survey.
	Thence S. 72° 22' W.
299.00	To the south end center post of the location.
365.00	To Cor. No. 3.
	A redwood post, 4 ins. square, 4 ft. long, with a
	nail at the exact corner, set 15 ins. in the ground, in a
	mound of earth and stone, scribed DR-1-3-3782.
	Identical with the location and with Cor. No. 2,
	Del Rey lode, this survey.
	Thence N. 18° 46' W.
698.47	Intersect line between sections 3 and 4 at N. 0°
	01' 30" W. 2187.86 ft. and S. 0° 01' 30" E. 435.90 ft.
	from the corner of sections 3-4-9-10 and the 1/4 corner
	between sections 3 and 4, respectively.
1472.23	To Cor. No. 4.
	A redwood post, previously described, scribed,
	DR-1-4-3782.
	Identical with the location and with Cor. No. I,
	Del Rey No. 2 lode, this survey.
	Thence N. 72° 22' E.
66.00	To the north end center post of the location.
113.00	To Cor. No. I, the place of beginning.
	No bearing objects available.
	Variation, <sup>at</sup> all corners, 15° 30' E.
	*****
	Del Rey lode
	Beginning <sup>at</sup> Cor. No. I
	A rewood post, previously described, scribed DR-1-
	3782.

## Mineral Survey No. 3782.

feet

Del Rey lode, cont.,

Identical with the location and with Cor. No. 1, Southside No. 1 lode, this survey.

The  $\frac{1}{4}$  corner between sections 3 and 4, bears S.

$35^{\circ} 17' 30''$  E. 492.64 ft.

Thence S.  $18^{\circ} 46'$  E.

III.3I

To Cors. No. 1 and 4, Del Rey No. 2 and Del Rey No. 1 lodes, this survey, respectively.

885.07

Intersect line between sections 3 and 4 at N.  $0^{\circ} 01' 30''$  W. 2187.86 ft. and S.  $0^{\circ} 01' 30''$  E. 435.90 ft. from corner of sections 3-4-9-10 and the  $\frac{1}{4}$  corner between sections 3 and 4, respectively.

1583.54

To Cor. No. 2.

A redwood post, previously described, scribed DR-2-3782.

Identical with the location and with Cor. No. 3, Del Rey No. 1 lode, this survey.

Thence N.  $57^{\circ} 19' 30''$  W.

266.57

Intersect line between sections 3 and 4 at N.  $0^{\circ} 01' 30''$  W. 1670.50 ft. and S.  $0^{\circ} 01' 30''$  E. 953.26 ft. from the corner of sections 3-4-9-10 and the  $\frac{1}{4}$  corner between sections 3 and 4, respectively.

425.00

To the south end center post of the location.

791.40

To Cor. No. 3.

A redwood post,  $\frac{1}{4}$  ins. square,  $\frac{1}{4}$  ft. long, with a nail at the exact corner, set 15 ins. in the ground, in a mound of earth and stone, scribed DR-3-3782.

Identical with the location.

On line 2-3, Sunset lode, Sur. No. 3285 at S.  $9^{\circ} 16'$  E. 884.38 ft. and N.  $9^{\circ} 16'$  W. 615.62 ft. from Cor. No. 2 and 3, respectively.

Thence N.  $9^{\circ} 16'$  W.

57.2I

Intersect line 4-5, Polaris lode<sup>Sur. No. 3285</sup> at N.  $58^{\circ} 24'$  W. 54.69 ft. and S.  $58^{\circ} 24'$  E. 177.14 ft. from Cor. No. -4 and 5, respectively.



Mineral Survey No. 3782.

feet Del Rey lode, cont.,

884.38  
~~827.17~~ To Cor. No. 2, Sunset lode, Sur. No. 3285.

1045.09 To Cor. No. 4.

A redwood post, 4 ins. square, 4 ft. long, with a nail at the exact corner, set 15 ins. in the ground, in a mound of earth and stone, scribed DR-4-3782.

Identical with the location.

Thence N: 5° 21' E.

48.48 To Cor. No. 3, Polaris lode, Sur. No. 3285. Cor. No. 4 said Polaris lode brs. S. 10° 49' E. 1070.99 ft. from this point.

236.02 To Cor. No: 5.

A redwood post, 4 ins. square, 4 ft. long, with a nail at the exact corner, set 15 ins. in the ground, in a mound of earth and stone, scribed DR-5-3782.

Identical with the location.

Cor. No. 2, Polaris lode, Sur. No. 3285, bears N. 5° 21' E. 29.30 ft.

Thence S. 57° 19' 30" E.

138.61 To the north end center post of the location.

359.97 To Cor. No. I, the place of beginning.

No bearing objects available.

Variation, <sup>at</sup> all corners, 15° 30' E.

\*\*\*\*\*

No Name No. I lode.

<sup>at</sup> Beginning, Cor. No. I.

A redwood post, previously described, scribed NN-1-1-3782.

Identical with the location and with Cors. No. 3 and 4, La Veta Verde and Monday lodes, this survey; respectively.

The 1/4 corner between sections 3 and 4, <sup>T. 19 N. R. 20 W.</sup> bears N. 70° 12' W. 1541.84 ft.

Thence N. 17° 45' E.

359.45 To the north end center post of the location.

Mineral Survey No. 3782

feet  
718.90 No Name No. I lode, cont.,  
To Cor. No. 2.  
A redwood post, 4 ins. square, 4 ft. long, with a nail at the exact corner, set 15 ins. in the ground, in a mound of earth and stone, scribed NN-1-2-3782.  
Identical with the location.  
Thence S. 38° 37' 30" E.  
94.70 Intersect line 4-I, Red Point No. 2 lode, <sup>and line 2-3 Monday lode</sup> this survey, at N. 34° 04' W. 518.89 ft. from Cor. Nos 4-3.  
627.78 Intersect line 3-4, Red Point No. 2 lode, this survey, at <sup>N</sup> 72° 22' <sup>E. 44.17</sup> ~~W. 368.83~~ ft. from Cor. No. <sup>4</sup> ~~3~~.  
~~627.78~~ To Cor. No. 3, Red Point No. I lode, this survey, and  
749.58 To Cor. No. 3.  
A redwood post, 4 ins. square, 4 ft. long, with a nail at the exact corner, set 15 ins. in the ground, in a mound of earth and stone, scribed NN-1-3-3782.  
Identical with the location and with Cors. No. 2 and 3, Red Point No. I and No Name lodes, this survey, respectively.  
Thence S. 17° 45' W.  
359.45 To the south end center of the location and the north end center post of the No Name lode, this survey.  
718.90 To Cor. No. 4.  
A redwood post, 4 ins. square, 4 ft. long, with a nail at the exact corner, set 15 ins. in the ground, in a mound of earth and stone, scribed, NN-1-4-3782.  
Identical with the location and with Cor. No. 2 No Name lode, this survey.  
Thence N. 38° 37' 30" W.  
749.58 To Cor. No. I, the place of beginning.  
No bearing objects available.  
Variation, <sup>at</sup> all corners, 15° 30' E.  
\* \* \* \* \* p \* \* \* \* \*  
No Name lode.  
<sup>at</sup> Beginning, Cor. No. I.

Mineral Survey No. 3782

feet

No Name lode, cont.,

A redwood post, 4 ins. square, 4 ft. long, with a nail at the exact corner, set 15 ins. in the ground, in a mound of earth and stone, scribed NN-1-3782.

Identical with the location.

Cor. No. 2, Lotus lode, Sur. No. 3484, bears N. 4° 04' E. 429.98 ft.

The 1/4 corner between sections 3 and 10, <sup>T. 19 N., R. 20 W.,</sup> bears S. 17° 23' W. 480.97 ft.

Thence N. 38° 49' 30" W.

245.89 Intersect line I-2, Lotus lode, Sur. No. 3484, at N. 37° 53' E. 296.51 ft. and S. 37° 53' W. 300.69 ft. from Cor. No. 1 and 2, respectively.

1352.39 To Cor. No. 2.

A redwood post, previously described, scribed NN-2-3782.

Identical with the location and with Cor. No. 4, No Name No. I lode, this survey.

Thence N. 17° 45' E.

359.45 To the north end center post of the location.

718.90 To Cor. No. 3.

A redwood post, previously described, scribed NN-3-3782.

Identical with the location and with Cors. No. 3 and 2, No Name No. I lode and Red Point No. I lodes, of this survey, respectively.

Thence S. 38° 49' 30" E.

1352.39 To Cor. No. 4.

A redwood post, 4 ins. square, 4 ft. long, with a nail at the exact corner, set 15 ins. in the ground, in a mound of earth and stone, scribed NN-4-3782.

Identical with the location and with Cor. No. 1, Red Point No. I lode, this survey.

Thence S. 17° 45' W.

340.47 Intersect line 2-3, Lotus lode, Sur. No. 3484, at S. 51° 06' E. 109.06 ft. and N. 51° 06' W. 1367.09 ft.

Mineral Survey No. 3782.

feet

No Name lode, cont.,

from Cor. No. 2 and 3, respectively.

359.45

To the south end center post of the location.

718.90

To Cor. No. 1, the place of beginning.

No bearing objects available.

Variation, <sup>at</sup> all corners, 15° 30' E.

\*\*\*\*\*

Red Point No. 1 lode.

Beginning <sup>at</sup> Cor. No. 1.

A redwood post, previously described, scribed RP-1-1-3782.

Identical with the location and with Cor. No. 4 No Name lode, this survey.

The 1/4 corner between sections 3 and 10 <sup>T.19 N., R. 20 W.</sup> bears S. 17° 36' W. 1199.84 ft.

Thence N. 38° 49' 30" W.

1352.39

To Cor. No. 2.

A redwood post, previously described, scribed RP-1-2-3782.

Identical with the location and with Cors. No. 3 No Name No. 1 and No Name lodes, this survey.

Thence N. 38° 37' 30" W.

121.80

To Cor. No. 3.

A redwood post, 4 ins. square, 4 ft. long, with a nail at the exact corner, set 15 ins. in the ground, in a mound of earth and stone, scribed RP-1-3-3782.

Identical with the location.

Thence N. 72° 22' E.

215.42

To the north end center post of the location.

368.83

To Cor. No. 3, Red Point No. 2 lode, this survey.

536.65

To Cor. No. 4.

A redwood post, 4 ins. square, 4 ft. long, with a nail at the exact corner, set 15 ins. in the ground, in a mound of earth and stone, scribed RP-1-4-3782.

Mineral Survey No. 3782

feet

Red Point No. I., cont,

Identical with the location.

Thence S. 38° 48' E.

1474.12

To Cor. No. 5.

A redwood post, 4 ins. square, 4 ft. long, with a nail at the exact corner, set 18 ins. in the ground, in a mound of earth and stone, scribed RP-1-5-3782.

Identical with the location.

Thence S. 72° 22' W.

321.23

To the south end center monument of the location.

536.45

To Cor. No. I, the place of beginning.

No bearings available.

Variation at all corners, 15° 30' E.

Description of Tract A.

Beginning at Cor. No. 2 Southside No. 1 lode, thence N. 12° 11' E. 5.21 ft, thence S. 58° 24' E. 350.50 ft, thence S. 5° 35' W. 12.87 ft, thence N. 57° 19' 30" W. 354.47 ft. to the place of beginning.

Description of Tract B.

Beginning at point 495.58 on line 1-2 Southside No. 1 lode, thence N. 57° 19' 30" E. 648.91 ft. to point 1144.49 said line, thence N. 5° 35' E. 12.87 ft, thence S. 58° 24' E. 642.85 ft, thence S. 5° 35' W. 26.42 ft to the place of beginning.

LODE LINES

As near as can be determined from present developments, the lode lines of the claims in this survey, extend from their respective location work as follows;-

Southside No. 1; S. 57° 19' 30" E. 315 ft. and N. 57° 19' 30" W. 1183.96 ft. from the discovery cut.

Del Rey No. 2; S. 14° 54' E. 1060 ft. and N. 14° 54' W. 440 ft. from the discovery shaft.

Windy Point No. 2; S. 14° 54' E. 530 ft. and N. 14° 54' W. 970 ft. from the discovery cut.

Albert ; S. 14° 54' E. 960 ft. and N. 14° 54' W. 540 ft. from the discovery cut.

Jackson ; S. 14° 54' E. 912 ft. and N. 14° 54' W. 588 ft. from the discovery cut.

Red Point No. 2 ; S. 28° 24' E. 350 ft. and N. 28° 24' W. 968.57 ft. from the discovery cut.

Monday ; S. 34° 04' E. 300 ft. and N. 34° 04' W. 1050.49 ft. from the discovery cut.

Mineral Survey No. 3782

Lode Lines, cont.,

La Veta Verde; S. 28° 26' 30' E. 815 ft. and N. 28° 26' 30" W. 683.54 ft. from the discovery shaft.

La Veta Verde No. I ; S. 28° 26' 30" E. 1218.54 ft. and N. 28° 26' 30" W. 280 ft. from the discovery cut.

Del Rey No. I ; S. 18° 46' E. 465 ft. and N. 18° 46' W. 1007.23 ft. from the discovery shaft.

Del Rey ; S. 13° 40' E. 550 ft. and N. 13° 40' W. 879.94 ft. from the discovery cut.

Red Point No. I ; S. 38° 48' E. 1072.12<sup>4</sup> ft. and N. 38° 48' W. 400 ft. from the discovery cut.

No. Name No. I ; S. 38° 37' <sup>30"</sup> E. 288 ft. and N. 38° 37' <sup>30"</sup> W. 461.58 ft. from the discovery shaft.

No Name ; S. 38° 49' <sup>30"</sup> E. 290 ft. and N. 38° 49' <sup>30"</sup> W. 1762.39 ft. from the discovery shaft.

\* \* \* \* \*

LOCATION

This survey is located in the San Francisco Mining District, Mohave County Arizona, in sections 3 & 4, T. 19 N. R. 20 W. G. & S.R. B. & M.

\* \* \* \* \*

INSTRUMENT & MERIDIAN.

This survey was made with a Berger & Sons mining transit and with a 500 and 5 ft. tapes.

The Meridian was determined by direct observation on the sun.

\* \* \* \* \*

FIVE HUNDRED DOLLARS EXPENDITURE

I certify that the value of labor and improvements made upon or for the benefit of the claims embraced in this survey, by the claimant or its grantors is not less than five hundred dollars and consists of the following;-

## Mineral Survey No. 3782

## Improvements., cont.,

## Southside No. 1 lode.

No. 1 - The discovery cut, 10 ft. face, 4 ft. wide, extending west 18 ft. On the lode line at 315 ft. from the east end center.

Value -----\$45.00

No. 2 - An open cut, 11 ft. face, 5 ft. wide, extending south 32 ft. with a tunnel running south, 4 X 6 ft. by 13 ft. long. The face bears S. 81° W. 270 ft. from Cor. No. 4.

Value -----\$185.00

1/15 part of the Main Shaft ----- \$2728.58

\*\*\*\*\*

## Del Rey No. 2 lode.

No. 1 - The discovery shaft, 4 ft. wide, 6 ft. long and 8 ft. deep. On the lode line at 440 ft. from the north end center.

Value ----- \$45.00

No. 2 - A shaft, 4 by 6 ft. by 8 ft. deep, bears S. 11° E. 620 ft. from Cor. No. 4.

Value -----\$45.00

1/15 part of the Main Shaft-----\$2728.58

\*\*\*\*\*

## Windy Point No. 2 lode.

No. 1 - The discovery cut, 12 ft. face, 4 ft. wide, extending N. 45° W. 18 ft. On the lode line at 530 ft. from the south end center.

Value -----\$45.00

No. 2 - An open Cut, 7 ft. face, 4 ft. wide, extending N. 45° W. 14 ft. The face bears N. 27° E. 475 ft. from Cor. No. 1.

Value -----\$30.00

No. 3 - A shaft, 4 by 4 ft. by 15 ft. deep, bears N. 21° E. 545 ft. from Cor. No. 1.

Value -----\$100.00

## Mineral Survey No. 3782

Improvements cont.,

Windy Point No. 2 lode.

I/15 part of Main Shaft -----\$2728.58

\*\*\*\*\*

Albert lode

No. 1 - The discovery cut, 10 ft. face, 4 ft. wide extending N. 15° W. 15 ft. On the lode line at 540 ft. from the north end center.

Value -----\$45.00

I/15 part of the Main Shaft -----\$2728.58

\*\*\*\*\*

Jackson Lode.

No. 1 - The discovery cut, 10 ft. face, 4 ft. wide extending S. 30° E. 15 ft. On the lode line at 588 ft. from the north end center..

Value -----\$45.00

No. 2 - A shaft, 4 by 6 ft. by 8 ft. deep bears N. 14° W. 565 ft. from Cor. No. 4.

Value -----\$45.00

I/15 part of the Main Shaft -----\$2728.58

\*\*\*\*\*

Red Point No. 2 lode.

No. 1 - The discovery cut, 8 ft. face, 4 ft. wide, extending South 14 ft. with a tunnel 5 by 7 ft. extending North 9 ft. On the lode line at 350 ft. from the South end center...

Value -----\$110.00

I/15 part of the Main Shaft -----\$2728.58

\*\*\*\*\*

Monday lode.

No. 1 - The discovery cut, 10 ft. face, 4 ft. wide, extending S. 20° E. 16 ft. On the lode line at 300 ft. from the south end center.

Value -----\$45.00



Mineral Survey No. 3782.

Improvements cont.,

Monday lode, cont.,

No. 2 - An open cut, 10 ft. face, 4 ft. wide, extending S. 40° E. 14 ft. bears N. 61° W. 470 ft. from Cor. No. 3.

Value -----\$45.00

No. 3 - An open cut, 7 ft. face, 4 ft. wide, extending N. 60° W. 18 ft. bears N. 40° W. 240 ft. from Cor. No. 3.

Value ----- \$30.00

1/15 part of the main shaft -----\$2728.58

\*\*\*\*\*

La Veta Verde lode

No. 1 - The discovery shaft and main working shaft, 5 ft. wide, 9 ft. long and 600 ft. deep, with 160 ft. of drift northerly along lode line and 464.5 of cross cut running N. 40° E.

Center of shaft is on the lode line at 815 ft. from the south end center.

Total value, \$40928.75, 1/15 part to this claim -----\$2728.58

No. 2 - An open cut, 7 ft. face, 4 ft. wide, extending East 21 ft. bears N. 10° E. 650 ft. from Cor. No. 5.

Value -----\$50.00

No. 3 - A shaft, 4 ft. wide, 6 ft. long and 8 ft. deep bears N. 5° E. 770 ft. from Cor. No. 5.

Value -----\$45.00

No. 4 - An open cut, 8 ft. face, 3 1/2 ft. wide extending S. 20° E. 24 ft. bears N. 3° W. 370 ft. from Cor. No. 5.

Value ----- \$40.00

\*\*\* \*\*\*\*\*

Mineral Survey No. 3782

Improvements, cont.,

Del Rey No. I.

No. 1 - The discovery shaft, 4 by 6 ft. by 7 ft. deep, on the lode line at 465 ft. from the south end center.

Value -----\$40.00

No. 2 - A shaft, 6 by 6 by 8 ft. deep, bears N. 38° W. 435 ft. from Cor. No. 2. Value ----- \$45.00

1/15 part of the main shaft ----- \$2728.58

\*\*\*\*\*

La Veta Verde No. I.

No. 1 - The discovery cut, 10 ft. face, 4 ft. wide extending North 16 ft. On the lode line at 280 ft. from the north end center.

Value -----\$45.00

No. 2 - An open cut, 11 ft. face, 5 ft. wide, extending N. 28° W. 23 ft. bears N. 27° 30' W. 905 ft. from Cor. No. 4.

Value ----- \$50.00

No. 3 - A shaft, 4 by 6 ft. by 8 ft. deep, bears N. 4° E. 220 ft. from Cor. No. 4.

Value -----\$45.00

No. 4 - An open cut, 8 ft. face, 4 ft. wide, extending N. 30° E. 13 ft. with a tunnel, 4 by 6 ft. extending S. 30° W. 13 ft. The face bears N. 37° W. 510 ft. from Cor. No. 3.

Value -----\$125.00

1/15 part of the main shaft -----\$2728.58

\*\*\*\*\*

Del Rey lode

No. 1 - The discovery cut, 10 ft. face, 4 ft. wide extending N. 15° W. 15 ft. On the lode line at 550 ft. from the south end center.

Value ----- \$45.00

1/15 part of main shaft -----\$2728.58

Mineral Survey No. 3782.

Improvements, cont.,

No Name No. I lode

No. I - The discovery shaft, 4 by 6 ft. by 16 ft. deep, on the lode line at 288 ft. from the south end center.

Value ----- \$110.00

I/15 part of main shaft ----- \$2728.58

\*\*\*\*\*

No Name lode.

No. I - The discovery shaft, 4 by 6 ft. by 30 ft. deep, on the lode line at 290 ft. from the south end center.

Value ----- \$275.00

I/15 part of main shaft ----- \$2728.58

\*\*\*\*\*

Red Point No. I.

No. I - The discovery cut, 10 ft. face, 4 ft. wide, extending S. 45° W. 24 ft. On the lode line at 400 ft. from the north end center.

Value ----- \$50.00

I/15 part of main shaft ----- \$2728.58

\*\*\*\*\*

Other Improvements

La.Veta Verde lode.

No. I - Engine house, 24 by 28 ft, course of long side, N. 28° W. The northeast corner bears S. 5° 30' E. 420 ft. from Cor. No. 2.

No. II - Blacksmith shop, 12 by 16 ft. Course of long side, N. 28° W. The northeast corner bears South 460 ft. from Cor. No. 2.

No. III - Boarding house, 16 by 30 ft. Course of long side, S. 45° W. The southeast corner bears S. 44° 30' W. 125 ft. from Cor. No. 2.

\*\*\*\*\*

Mineral Survey No. 3782

AREAS

	Acres
Del Rey No. I -----	3.0760
La Veta Verde -----	19.385 <sup>6</sup> <del>7</del>
La Veta Verde No. I -----	13.922 <del>X</del>
Jackson -----	14.205 <sup>6</sup> <del>5</del>
Albert -----	20.53 <sup>5</sup> <del>4</del>
Windy Point No. 2 -----	20.637 <del>A</del>
Red Point No. I -----	16.938 <sup>9</sup> <del>7</del>
South side No. I -----	20.646 <del>X</del>

Area in conflict with

Twilight <sup>lode</sup> Sur. No. 3285 -----	1.057 <sup>8</sup> <del>5</del>
Tract A " " " " "A" -----	0.066 <sup>7</sup> <del>5</del>
Twilight <sup>lode</sup> Sur. No. 3285, exclusive of its <sub>conflict with Tract A.</sub> -----	.991
Sundial <sup>lode</sup> " " " " -----	2.52 <sup>4</sup> <del>3</del>
Tract B " " " " "B" -----	0.260 <sup>1</sup> <del>6</del>
Sundial <sup>lode</sup> Sur. No. 3285, exclusive of its <sub>with Tract B</sub> conflict -----	2.263
Polaris " " " " -----	0.077
Del Rey No. 2, <sup>lode</sup> this survey -----	2.928 <del>X</del>

Del Rey ----- 13.759~~X~~

Area in conflict with

Polaris <sup>lode</sup> Sur. No. 3285 -----	0.635 <del>0</del>
Del Rey No. 2 -----	18.18 <sup>4</sup> <del>7</del>
Red Point No. 2 -----	14.29 <sup>300</sup> <del>96</del>
No. Name No. I -----	10.30 <sup>1</sup> <del>98</del>

Area in conflict with

Monday <sup>lode</sup> , this survey -----	4.061 <del>X</del>
Red Point No. 2 <sup>lode</sup> " " -----	0.252 <del>3</del>
Monday -----	17.111 <sup>2</sup> <del>7</del>
No Name -----	18.62 <sup>8</sup> <del>78</del>

Area in conflict with

Lotus <sup>lode</sup>, Sur. No. 3484 ----- 1.26<sup>8</sup>~~77~~

\*\*\*\*\*

Mineral Survey No. 3782

REPORT

The side and end lines and all other lines were run direct on the ground.

The corners of the Lotus lode, Sur. No. 3484 and of the Twilight, Sun Dial, Polaris and Sunset lodes, Sur. No. 3285 are redwood posts, 4 ins. square, properly set and marked.

All section and quarter section corners tied to in this survey are pipe with brass caps, properly marked and set.

No. 1 improvement of the La Veta Verde lode is the main working shaft for the group and is a two compartment timbered shaft 600 ft. deep, with 157 ft. of drift. at bottom along the lode line to the northwest and 467.5 ft of crosscut at N. 42° E.

The claimant is now diamond drilling from the 600 ft. level and it is the ~~the~~ intention to cross cut the veins of the group.

This group of 14 lode claims and the Lotus lode, Sur. No. 3484 are held as one group, a total of 15 claims.

The value of the main working shaft is \$40928.75 and I credit each claim with 1/15 or \$2728.58.

*attach  
v.p. of  
tracing  
filed with  
3484 to  
copy*


\*\*\*\*\*

Adjoining and Conflicting Claims

This survey adjoins and conflicts with the Lotus lode, Sur. No. 3484 on the southeast and with the Twilight, Sun Dial, Polaris and Sunset, Sur. No. 3285 on the west. It is adjoined on the west by the Southside No. 2 lode, ~~unsurveyed~~ *unsurveyed*.

All other sides are joined by public domain.

\*\*\*\*\*



U. S. Mineral Surveyor

Kingman, Arizona.

# FINAL OATHS FOR SURVEYS.

## LIST OF NAMES.

A list of the names of the individuals employed by L. H. Foster

United States Mineral Surveyor, to assist in running, measuring, and marking the lines, corners, and boundaries described in the foregoing field notes of the survey of the mining claim of

Oatman Amalgamated Gold Mining Company  
La Veta Verde, La Veta Verde No. 1, Jackson, Red Point No. 1, Red Point No. 2, Southside No. 1, Del Rey, Del Rey No. 1, Del Rey No. 2, Albert, No Name, No Name No. 1, Monday and Windy Point No. 2 and showing the respective capacities in which they acted.

D. C. Gilbert, Chairman.

G. B. Sargent, Chairman.

XXXXXXXXXXXXXXXXXXXX, Assman.

XXXXXXXXXXXXXXXXXXXX, Flagman.

## FINAL OATHS OF ASSISTANTS.

We, D. C. Gilbert and G. B. Sargent

~~and~~ XXXXXXXXXXXXXXXXXXXX, do solemnly swear that we assisted

L. H. Foster, United States Mineral Surveyor, in marking the corners and surveying the boundaries of the mining claim of

Oatman Amalgamated Gold Mining Company  
La Veta Verde, La Veta Verde No. 1, Jackson, Red Point No. 1, Red Point No. 2, Southside No. 1, Del Rey, Del Rey No. 1, Del Rey No. 2, Albert, No Name, No Name No. 1, Monday and Windy Point No. 2 lodes

represented in the foregoing field notes as having been surveyed by said mineral surveyor and under his direction; and that said survey has been in all respects, to the best of our knowledge and belief, faithfully and correctly executed, and the corner and boundary monuments established according to law and the instructions furnished by the United States Surveyor-General for

Arizona

D. C. Gilbert, Chairman.

G. B. Sargent, Chairman.

....., Assman.

....., Flagman.

Subscribed and sworn to by the above-named persons before me this 28th

day of June, 19 22

Wm. L. Wallace  
Taking Oaths

My Commissioner  
Expies July 2, 1924

FINAL OATH OF U. S. MINERAL SURVEYOR.

I, L. H. Foster, U. S. Mineral Surveyor, do solemnly swear that, in pursuance of instructions received from the United States Surveyor General for Arizona, dated June 27th. 1921, I have, in strict conformity to the laws of the United States, the official regulations and instructions thereunder, and the instructions of said Surveyor General, faithfully and correctly executed the survey of the Mining Claim of Oatman Amalgamated Gold Mining Company

known as the La Veta Verde, La Veta Verde No. 1, Jackson, Red Point No. 1, Red Point No. 2, Southside No. 1, Del Rey, Del Rey No. 1, Del Rey No. 2, Albert, No Name, No Name No. 1, Monday and Windy Point No. 2 lodes situate in San Francisco Mining District,

Mohave County, Arizona, in Section 3 & 4, Township No. 19 N., Range No. 20 W. G. & S. R. B. & M., and designated as Survey No. 3782

as represented in the foregoing field notes, which accurately show the boundaries of said mining claim as distinctly marked by monuments on the ground, and described in the attached copy of the location certificate, which was received by me from the Surveyor General with said instructions, and that all the corners of said survey have been established and perpetuated in strict accordance with the law, official regulations and instructions thereunder; and I do further solemnly swear that the foregoing are the true and original field notes of said survey and my report therein, and that the labor expended and improvements made upon said mining claim by claimant or its grantors are as therein fully stated, and that the character, extent, location, and itemized value thereof are specified therein with particularity and full detail, and that no portion of said labor or improvements so credited to this claim has been included in the estimate of expenditures upon any other claim.

L. H. Foster, U. S. Mineral Surveyor.

Subscribed and sworn to by the said L. H. Foster U. S. Mineral Surveyor, before me Louis L. Wallace a Notary Public this 28th day of June, 1922

Louis L. Wallace, Notary Public

My Commission Expires July 2, 1924

## U. S. SURVEYOR-GENERAL'S FINAL CERTIFICATE ON FIELD NOTES.

## Department of the Interior,

OFFICE OF U. S. SURVEYOR-GENERAL,

Phoenix, Arizona.

August 28, 1922

I, U. S. Surveyor-General for District of Arizona

do hereby certify that the foregoing transcript of the Field Notes, return and approval of the survey of the mining claim of Oatman Amalgamated Gold Mining Company, known as the LA VETA VERDE, LA VETA VERDE NO.1, JACKSON, RED POINT NO.1, RED POINT NO.2, SOUTHSIDE NO.1, DEL REY, DEL REY NO.1, DEL REY NO.2, ALBERT, NO NAME, NO NAME NO.1, MONDAY, and WINDY POINT NO.2 lodes

situate in San FranciscoMining District, Mohave County, Arizonain Sections 3 & 4, Township No. 19 N., Range No. 20 W., and

designated as Survey No. 3782, has been correctly copied from the originals on file in this office; that said Field Notes furnish such an accurate description of said mining claim as will, if incorporated into a patent, serve fully to identify the premises, and that such reference is made therein to natural objects or permanent monuments as will perpetuate and fix the *locus* thereof.

And I further certify that five hundred dollars' worth of labor has been expended or improved or for each of or for each of improvements made upon said mining claim by claimant or its grantors, and that said improvements consist of 17 cuts, 11 shafts, 3 tunnels, 1 crosscut and 1 drift, total value \$42,753.75, of which \$2728.58 is credited to the Lotus lode, Sur. No. 3484.

and that no portion of said labor or improvements has been included in the estimate of expenditures upon any other claim.

I further certify that the plat thereof, filed in the U. S. Land Office at Phoenix,Arizona, is correct and in conformity with the foregoing Field Notes.Frank P. TrottUnited States Surveyor-General for Arizona.



**SURVEYOR GENERAL'S CERTIFICATE OF APPROVAL OF FIELD NOTES  
AND SURVEY OF MINING CLAIM**


**DEPARTMENT OF THE INTERIOR  
OFFICE OF U. S. SURVEYOR GENERAL**

Phoenix, Arizona,

August 28, 1922

I, U. S. Surveyor General for District of Arizona

do hereby certify that the foregoing and hereto attached Field Notes and Return of the Survey of the Mining Claim of Oatman Amalgamated Gold Mining Company, known as the LA VETA VERDE, LA VETA VERDE NO.1, JACKSON, RED POINT No. 1, RED POINT NO.2, SOUTHSIDE NO.1, DEL REY, DEL REY NO.1, DEL REY NO.2, ALBERT, NO NAME, NO NAME NO.1, MONDAY, and WINDY POINT NO.2 lodes situate in San Francisco mining district, Mohave County, Arizona in Sections 3 & 4, Township No. 19 N., Range No. 20 W., designated as Survey No. 3782 executed by L. H. Foster, U. S. Mineral Surveyor, Sept. 15, 1921 - May 28, 1922, under my instructions dated June 27, 1920, have been critically examined and the necessary corrections and explanations made, and the said Field Notes and Return, and the survey they describe, are hereby approved. The certified copy of the location certificate filed by the applicant for survey is on file in this office and a true copy of said certified copy of said location certificate is included and made a part of the transcript of the field notes.

  
U. S. Surveyor General for Arizona

UNITED STATES DEPARTMENT OF THE INTERIOR 9605 (942)  
BUREAU OF LAND MANAGEMENT M.S. 3782  
ARIZONA STATE OFFICE

---

NOTICE OF CANCELLATION OF MINERAL SURVEY

The Red Point No. 1, Red Point No. 2, No Name, No Name No. 1, Monday, Jackson, Albert, Windy Point No. 2, La Veta Verde, La Veta Verde No. 1, Del Rey, Del Rey No. 1, Del Rey No. 2., and Southside No. 1 lodes, Mineral Survey No. 3782, located in Township 19 North, Range 20 West, Gila and Salt River Meridian, Arizona, are hereby canceled. As of this date, this notice of cancellation will become part of the field notes for Mineral Survey No. 3782, page 56.

These claims have not been filed with the Arizona State Office, Bureau of Land Management, in accordance with Section 314, 90 STAT. 2769, (43 U.S.C. 1744).

This cancellation was necessitated to clear the record.

The Mineral Survey Plat should be noted as follows:

"Red Point No. 1, Red Point No. 2, No Name, No Name No. 1, Monday, Jackson, Albert, Windy Point No. 2, La Veta Verde, La Veta Verde No. 1, Del Rey, Del Rey No. 1, Del Rey No. 2., and Southside No. 1 lodes, M.S. 3782 were canceled October 4, 1995, by memo 9605 (942) M.S. 3782, which is now a part of the original field notes."

October 4, 1995  
Date

  
\_\_\_\_\_  
Acting Chief Cadastral Surveyor of Arizona

UNITED STATES DEPARTMENT OF THE INTERIOR  
BUREAU OF LAND MANAGEMENT  
ARIZONA STATE OFFICE

9605 (942)

September 22, 1995

Memorandum

To: Branch of Lands and Minerals Operations  
From: Office Chief, Branch of Cadastral Survey  
Subject: Verification of Recording of Mining Claims

Please verify whether the lodes mentioned below are recorded as required under FLPMA (or not) and whether their annual assessment work is up-to-date (or not), in order that they may be either retained or canceled, accordingly.

T. 19 N., R. 20 W.

Mineral Survey No. 3782, Red Point No. 1, Red Point No. 2, No Name, No Name No. 1, Monday, Jackson, Albert, Windy Point No. 2, La Veta Verde, La Veta Verde No. 1, Del Rey, Del Rey No. 1, Del Rey No. 2., and Southside No. 1.

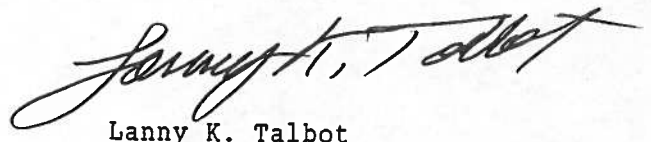
T. 20 N., R. 20 W.

Mineral Survey No. 3644, Pay Rock, Lucky Strike, Burlock No. 5, Elkhorn No. 2, Elkhorn No.3, Elkhorn No. 4, Elkhorn No. 5, Elkhorn, B & W, B & W No. 1, B & W No. 2, Oriental, Midway, and Independent lodes.

T. 21 N., R. 20 W.

Mineral Survey No. 3871, Spade, Helen, Washington, Club, Montana, Nevada, Dorothy, Billy, Florence, Lizzie, Thumb Butte, Marion, Annas, Garden Lily, Bronco Lily, Mojave Peak, Mojave Peak No. 1, Mojave Peak No. 2, and Mojave Peak No. 3 lodes.

If you have any questions, please contact Willard Hoffman or Lester Fischer at 265-7591.




Lanny K. Talbot

Albert  
Annas  
B & W  
B & W No. 1  
B & W No. 2  
Billy  
Bronco Lily  
Burlock No. 5  
Club  
Del Rey No. 1  
Del Rey No. 2  
Del Rey  
Dorothy  
Elkhorn No. 2  
Elkhorn No. 4  
Elkhorn No. 5  
Elkhorn No. 3  
Elkhorn  
Florence  
Garden Lily  
Helen  
Independent  
Jackson  
La Veta Verde No. 1  
La Veta Verde  
Lizzie  
Lucky Strike  
Marion  
Midway  
Mojave Peak No. 2  
Mojave Peak  
Mojave Peak No. 1  
Mojave Peak No. 3  
Monday  
Montana  
Nevada  
No Name No. 1  
No Name  
Oriental  
Pay Rock  
Red Point No. 1  
Red Point No. 2  
Southside No. 1  
Spade  
Thumb Butte  
Washington  
Windy Point No. 2

September 26, 1995

The mining claims microfiche do not indicate that the above-identified mining claims were ever filed with the BLM under Sec. 314 of FLPMA. We have no objection to the cancelation of the Mineral Surveys for these claims.

  
Thomas E. Reitmeyer