

4-683

MINERAL SURVEY No. 3808

Arizona

Land District.

FIELD NOTES

exterior boundaries of the
OF THE SURVEY OF THE MINING CLAIM OF

Roy Reidhead, J.E. Malone, and Horace Hansen

KNOWN AS THE

BIG 3 NO. 1 Lode

made under regulations under the Act of June 30, 1919 as amended,
Ft. Apache Indian Reservation

Nov. 11, 1920

Mining District,

Gila

County, Arizona

Section ¹² 30 (aprox.), Township 5 N., Range ¹⁷ 18 E. (unsurveyed)

Surveyed under instructions dated ²⁸ September 19, 19 21

by R. G. Thomas

U. S. Mineral Surveyor.

Claim located April 20, 1921 See location notice, 19

Survey commenced Nov. 20, 19 21

Survey completed Nov. 22, 19 21

Address of claimant J. E. Malone, Showlow, Ariz.

DATES OF AMENDED LOCATIONS.

MINERAL SURVEY NO. 3808

BIG 3 NO. 1 LODE

Beginning at Cor. No. 1,

A diabase stone 24 ins. long, .7 x .3^{ft.} square set 12 ins. in the ground with a mound of stone, chiseled 1-3808 with X for exact corner point.

U. S. L. M. No. 3787 bears S.62°43'W. 245.96 ft.

No bearings available.

Feet

Thence N.15°08'W.

1500.00 To Cor. No. 2,

A limestone boulder, 24 ins. long, .8 x .4 ft. square set 12 ins. in the ground with a mound of stone, chiseled 2-3808 with X for exact corner point.

No bearings available

Thence N.74°52'E.

600.00 To Cor. No. 3,

A limestone boulder, 24 ins. long, .7 x .4 ft. square, set 12 ins. in the ground with a mound of stone, chiseled 3-3808

A limestone outcrop in place, 2 x 20 ft. square at base of a vertical limestone cliff, chiseled BR-3-3808 with X for exact point, bears S.74°52'W. 3.45 ft.

Thence S.15°08'E.

1500.00 To Cor. No. 4

A diabase outcrop in place, 4 x 4 ft. square, 7 ft. out of ground with mound of stone, chiseled 4-3808 with X for exact corner point.

No bearings available

Thence S.74°52'W.

600.00 To the place of beginning.

Variation at all corners 15°30'E.

The survey of this claim is identical with the location, the corners of which were found in place.

AREA:

Total Area Mineral Survey No. 3808

Acres
20.661 ✓

LOCATION :

The survey is located on unsurveyed ground which when surveyed will be approximately Sec. ¹²~~30~~, T.5N., R. ¹⁷~~18~~E. G. & S.R. B. & M., within the boundaries of the ^{Ft.} Apache Indian Reservation, about 1½ miles easterly from the Peninsula Bend on Salt River.

MINERAL SURVEY NO. 3808 continued

INSTRUMENT:

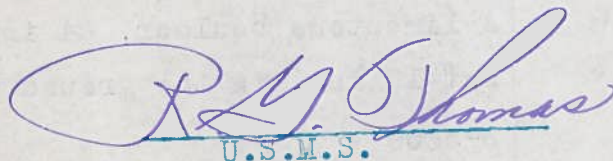
This survey was made with a Berger transit. The course was deflected from a true meridian as determined by an observation on Polaris at its western elongation. The distance was measured with a 100 and 300 feet steel tape.

ADJOINING CLAIMS:

Min. Sur. 3808 is bounded on the south and west by the J.E. Malone group and on the east by the E. Reidhead group. Unsurveyed.

REPORT:

U.S.L.M. No. 3787 is a flat limestone outcrop, 4 x 3 ft. square, 2 ft. out of ground, chiseled U.S.L.M. -3787 with a X for the exact point.


U.S.M.S.

FINAL OATHS FOR SURVEYS.

LIST OF NAMES.

A list of the names of the individuals employed by R. G. Thomas
 United States Mineral Surveyor, to assist in running, measuring, and marking the lines, corners, and
 boundaries described in the foregoing field notes of the survey of the mining claim of
Roy Reidhead, J.E. Malone, and Horace Hansen
 known as the Big 3 NO. 1 Lode
 and showing the respective capacities in which they acted.

Lewis C. Shields, *Chainman.*
 _____, *Chainman.*
 _____, *Arman.*
 _____, *Flagman.*

FINAL OATHS OF ASSISTANTS.

We, I Lewis C. Shields
 and _____, do solemnly swear that ^Iwe assisted
R. G. Thomas, United States Mineral Surveyor, in marking the corners and surveying
 the boundaries of the mining claim of Roy Reidhead, J.E. Malone, and Horace Hansen
 known as the Big 3 NO. 1 Lode
 represented in the foregoing field notes as having been surveyed by said mineral surveyor and under his
 direction; and that said survey has been in all respects, to the best of our knowledge and belief, faithfully
 and correctly executed, and the corner and boundary monuments established according to law and the instruc-
 tions furnished by the United States Surveyor-General for Arizona.

Lewis C. Shields, *Chainman.*
 _____, *Chainman.*
 _____, *Arman.*
 _____, *Flagman*

Subscribed and sworn to by the above-named persons before me this 26th

day of November, 1921

E. J. Davis

 Notary Public

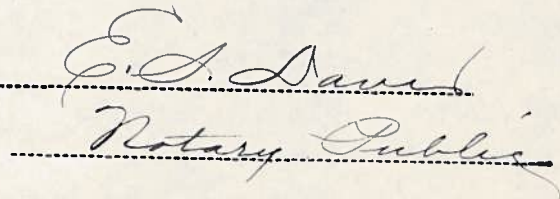
MY COMMISSION EXPIRES MARCH 16, 1924.

FINAL OATH OF U. S. MINERAL SURVEYOR.

I, R. C. Thomas, U. S. Mineral Surveyor, do solemnly swear that, in pursuance of instructions received from the United States Surveyor General for Arizona, dated Sept. 28, 1921, I have, in strict conformity to the laws of the United States, the official regulations and instructions thereunder, and the instructions of said Surveyor General, faithfully and correctly executed the survey of the Mining Claim of Roy Reidhead, J. E. Malone, and Horace Hansen, known as the Big 3 NO. 1 Lode, situate in Ft. Apache Indian Reservation Mining District, Gila County, Arizona in Section 12 (approx), Township No. 5 N., Range No. 17 E, and designated as Survey No. 3808, as represented in the foregoing field notes, which accurately show the boundaries of said mining claim as distinctly marked by monuments on the ground, and described in the attached copy of the location certificate, which was received by me from the Surveyor General with said instructions, and that all the corners of said survey have been established and perpetuated in strict accordance with the law, official regulations and instructions thereunder; and I do further solemnly swear that the foregoing are the true and original field notes of said survey and my report therein, ~~and that the labor expended and improvements made upon said mining claim by claimant or grantors are as therein fully stated, and that the character, extent, location, and itemized value thereof are specified therein with particularity and full detail, and that no portion of said labor or improvements so credited to this claim has been included in the estimate of expenditures upon any other claim.~~


 U. S. Mineral Surveyor.

Subscribed and sworn to by the said R. C. Thomas
 U. S. Mineral Surveyor, before me E. D. David
 this 26th
 day of November, 1921


 Notary Public

MY COMMISSION EXPIRES MARCH 16, 1924.

U. S. SURVEYOR GENERAL'S FINAL CERTIFICATE ON
FIELD NOTES.

DEPARTMENT OF THE INTERIOR,
OFFICE OF U. S. SURVEYOR GENERAL,

Phoenix, Arizona.

February 3, 1922.

I, U. S. Surveyor General for DISTRICT OF ARIZONA,
do hereby certify that the foregoing transcript of the Field Notes, return and approval
of the Survey of the mining claim of

EDY KEIDHEAD, J. B. MALONE, and HORACE HANSEN,

, known as the BIG 3 No. 1 LOBE,

, situate in FT. APACHE INDIAN RESERVATION

Mining District,

GILA

County,

ARIZONA

, in Section 12 (approx.), Township No. 5 N.,

Range No. 17 E., unsurveyed, and designated as Survey

No. 3800, has been correctly copied from the originals on
file in this office; that said Field Notes furnish such an accurate description of said
mining claim as will, if incorporated into a patent, serve fully to identify the premises,
and that such reference is made therein to natural objects or permanent monuments as
will perpetuate and fix the locus thereof.

~~And I further certify that five hundred dollars' worth of labor has been expended
or improvements made upon said mining claim by claimants or their grantors, and
that said improvements consist of~~

and that no portion of said labor or improvements has been included in the estimate of
expenditures upon any other claim.

I further certify that the plat thereof, filed in the U. S. Land Office at Phoenix,
Arizona, is correct and in conformity with the foregoing Field Notes.

Frank P. Crott,

United States Surveyor General for ARIZONA.

**SURVEYOR GENERAL'S CERTIFICATE OF APPROVAL OF FIELD NOTES
AND SURVEY OF MINING CLAIM**

**DEPARTMENT OF THE INTERIOR
OFFICE OF U. S. SURVEYOR GENERAL**

.....Phoenix, Arizona,.....

.....February 3, 1922.....

I, U. S. Surveyor General forDISTRICT OF ARIZONA,.....

do hereby certify that the foregoing and hereto attached Field Notes and Return of the Survey of the
Mining Claim of

.....ROY REIDHEAD, J. E. MALONE, and HORACE HANSEN,.....

....., known as the

.....BIG 3 NO. 1 LODE,.....

situate inPT. APACHE INDIAN RESERVATION.....~~mining district~~,

.....GILA..... County,ARIZONA,.....

in Section 12 (approx.), Township No. 5 N., Range No. 17 E.,


Unsurveyed, designated as Survey No. 3808

executed byR. G. Thomas....., U. S. Mineral

Surveyor,November 20-22....., 1921, under my instructions dated

.....September 28,....., 1921, have been critically examined and the necessary

corrections and explanations made, and the said Field Notes and Return, and the survey they describe,
are hereby approved. The certified copy of the location certificate filed by the applicant for survey is
on file in this office and a true copy of said certified copy of said location certificate is included and
made a part of the transcript of the field notes.



U. S. Surveyor General forArizona,.....

UNITED STATES DEPARTMENT OF THE INTERIOR 9605 (952)
BUREAU OF LAND MANAGEMENT M.S. 3808
ARIZONA STATE OFFICE

NOTICE OF CANCELLATION OF MINERAL SURVEY

The Big 3 No.1 lode, Mineral Survey No. 3808, located in sections 24 and 25, Township 5 North, Range 17 East, Gila and Salt River Meridian, Arizona, is hereby canceled.


This claim has not been filed with the Arizona State Office, Bureau of Land Management, in accordance with Section 314, 90 STAT. 2769, (43 U.S.C. 1744).

This cancellation was necessitated to clear the record.

The Mineral Survey Plat should be noted as follows:

"Big 3 No.1 lode, M.S. 3808 was canceled May 11, 1999, by memo 9605 (952) M.S. 3808, which is now a part of the original field notes."

May 11, 1999
Date



Chief Cadastral Surveyor of Arizona