

DEC 23 1921  
1

MINERAL SURVEY No. 3 8 2 2

Arizona Land District.

FIELD NOTES

OF THE SURVEY OF THE MINING CLAIM OF

Melville E. Peters

KNOWN AS THE

Wichita lode

Verde Mining District,

Yavapai County, Arizona

Section Unsur. 27, Township 16 N., Range 2 E.G. & S.R. B&M

Surveyed under instructions dated Dec. 9, 1921

by Alfred B. Colwell  
U. S. Mineral Surveyor.

Claim located (see location notice), 19

Survey commenced Dec. 11, 1921

Survey completed Dec. 15, 1921

Address of claimants Attorney J. E. Russell, Prescott, Ariz.

DATES OF AMENDED LOCATIONS.

4 T. A.

Mineral Survey No.3822

Feet	
	<p style="text-align: center;">Wichita lode.</p> <p>Beginning at Cor.No.1</p> <p>On line 3-4 Sur.No.1592 Crown Point lode,claimant unknown at N.54°15'W-559.84 ft.from Cor.No.3</p> <p>A porphyry rock 6 x 22 x 24 ins.set 12 ins.in the ground chiseled 1W-3822 and + at exact corner point,with mound of rock alongside <span style="float: right;">Whence</span></p> <p>The <sup>West</sup> Cor.Sec.26 T.16 N.R.2 E.G.&amp; S.R.B.&amp; M.bears N.52°13'E.-1808.60 ft.</p> <p>No other bearings available.</p> <p style="text-align: center;">Thence S.15°40'W</p>
1269.13	Cor.Nos.2 Sur.No.1565 Legal Tender and <del>No.</del> 1 Grand Prize lodes, claimant unknown
1500.00	To Cor.No.2
	<p>A sandstone rock 6 x 8 x 25 ins.set 14 ins.in the ground chiseled 2-W-3822 and + at exact corner point,with mound of rock alongside. <span style="float: right;">Whence</span></p> <p>No bearings are available.</p> <p style="text-align: center;">Thence N.54°15'W.</p>
233.28	Intersect line 1-2 Sur.No.1565 Grand Prize lode at S.71°08'W.265.93 ft.from Cor.No.1 and N.71°08'E-942.77 ft from Cor.No.2
320.00	To South End Center,a monument of rock.
578.43	To Cor.No.3
	<p>A limestone rock 12 x 12 x 27 ins. set 6 ins.deep to solid rock,surrounded by base of rocks,chiseled + at exact corner point and 3-W-3822 with mound of rock along side. <span style="float: right;">Whence</span></p> <p>No bearings are avaiable.</p> <p style="text-align: center;">Thence N.15°40'E.</p>
445.37	Intersect line 2-3 Sur.No.1615 Butte lode,Verde Central Copper Inc. claimant,at S.51°42'W.-574.69 ft.from Cor. No.2 and N.51°42'E.-3.01 ft.from Cor.No.3
1193.94	Intersect line 1-2 Sur.No.1615 Butte lode at N.34°19'W.-441.42 ft.from Cor.No.2 and S.34°19'E.-561.48 ft.from

Feet  
 Cor.No.1  
 1500.00 To Cor.No.4  
 On line 3-4 Sur.No.1592 Crown Point lode at S.54°15'E.  
 312.96 ft.from Cor.No. 4.  
 A limestone rock 5 x 12 x 23 ins.set 12 ins.in the ground  
 chiseled + at exact corner point and 4-W-3822 with  
 mound of rock alongside. Whence  
 Cor.No.2 Sur.No.1615 Butte lode bears S.14°9'E.679.90ft.  
 A pine tree 6 ins.dia.blazed and scribed B.T.4-W-3822  
 bears S.52°10'W. 28.8 ft.

Thence S.54°15'E.

258.43 North End Center, a monument of rock.

524.16 Intersect Line 1-2 Sur.No.1565 Legal Tender lode at N.13°  
 24'E.-1288.77 ft.from Cor.No.2 and S.13°24'W.-123.23 ft.  
 from Cor.No.1

578.43 To Cor.No.1, The place of beginning.

Variation at all corners N.14°30'E.

Lode line

As near as may be determined from present developments  
 the lode line of this claim runs N.15°40'E.705 ft.and  
 S.15°40'W.-795 ft.from the discovery monument.

Area

Total area Wichita lode ..... 18.707 Acres  
 Area in conflict with  
 Sur.No.1565 Legal Tender lode... .742 Acres  
 Sur.No.1565 Grand Prize lode..... .58<sup>1</sup>/<sub>2</sub>  
 Sur.No.1615 Butte lode ..... 2.905 "

The survey of this claim is identical with the amended  
 location.

Location

This claim is situated in unsurveyed Sec.27 T.16 N.R.2  
 E. Gila and Salt River Base and Meridian, in the  
 Prescott National Forest.

Adjoining claims.

On the North  
 Sur.No.1592 Crown Point lode.

Mineral Survey No. 3822

On the East

Sur.No.1565 Legal Tender lode

On the South

Sur.No.1565 Grand Prize lode

On the West

Sur.No.1615 Butte lode

Expenditure of Five Hundred Dollars.

I certify that the value of the labor and improvements upon this claim, placed thereon by the claimant and his grantors is less than five hundred dollars, and that said improvements consist of

- No.1 The discovery cut, the face of which is at the discovery monument on the lode line of the claim at 705 ft. from the North end center. Running thence S.40°E. 15ft. 4 ft. wide 9 ft. face. Value \$75.00
- No.2 A shaft 4 x 6.5 x 10 ft. deep which bears from Cor.No.1 S.24°20'W. 548 ft. Value \$75.00

Other Improvements

A cut, the face of which bears from Cor.No.4, S.6°35'E-721 ft. running thence S.40°E. 16 ft. to mouth, 4 ft. wide 7 ft. face, claimant unknown.

Instrument

This survey was made with a C.L. Berger transit. The courses were deflected from the true meridian as determined by direct solar observations. The distances were measured with steel tapes.

Report.

The lines of this survey and connection to section corner were run direct upon the ground.

The West 1/4 Cor. Sec. 26 T.16 N.R. 3 E.G. & S.R.B. & M. is a 1 in. iron pipe with bronze cap, properly marked.

The lines of adjoining and conflicting claims were run upon the ground and found to be as herein given. The corners thereof are stones, properly set and marked. with the exception hereinafter noted

Note- The discrepancy between these notes and the amended location certificate, with respect to the distances from point of discovery to the end centers is due to errors in the latter.

over

I ran out line 1-2 Sur.No.1565 Grand Prize lode and made diligent search for Cor.No.2 without finding said corner in place or any indications by which its position could be identified. I am therefore giving the intersections with said line as approved.

# FINAL OATHS FOR SURVEYS.

## LIST OF NAMES.

A list of the names of the individuals employed by Alfred B. Colwell  
 United States Mineral Surveyor, to assist in running, measuring, and marking the lines, corners, and  
 boundaries described in the foregoing field notes of the survey of the mining claim of \_\_\_\_\_  
Melville E. Peters  
 known as the Wichita lode  
 and showing the respective capacities in which they acted.

\_\_\_\_\_  
J. S. Osborn, Chairman.  
 \_\_\_\_\_, Chairman.  
 \_\_\_\_\_, Axman.  
 \_\_\_\_\_, Flagman.

## FINAL OATHS OF ASSISTANTS.

~~Wax~~ I J. S. Osborn  
 and \_\_\_\_\_, do solemnly swear that we assisted Alfred B. Colwell  
Colwell, United States Mineral Surveyor, in marking the corners and surveying  
 the boundaries of the mining claim of Melville E. Peters  
 known as the Wichita lode  
 represented in the foregoing field notes as having been surveyed by said mineral surveyor and under his  
 direction; and that said survey has been in all respects, to the best of our knowledge and belief, faithfully  
 and correctly executed, and the corner and boundary monuments established according to law and the instruc-  
 tions furnished by the United States Surveyor-General for Arizona

J. S. Osborn, Chairman.  
 \_\_\_\_\_, Chairman.  
 \_\_\_\_\_, Axman.  
 \_\_\_\_\_, Flagman

Subscribed and sworn to by the above-named persons before me this 15<sup>th</sup>  
 day of December, 1921

N. Z. Mykoff  
 Notary Public


FINAL OATH OF U. S. MINERAL SURVEYOR.

I, Alfred B. Colwell, U. S. Mineral Surveyor, do solemnly swear that, in pursuance of instructions received from the United States Surveyor General for Arizona, dated December 9-1921, I have, in strict conformity to the laws of the United States, the official regulations and instructions thereunder, and the instructions of said Surveyor General, faithfully and correctly executed the survey of the Mining Claim of Melville E. Peters, known as the Wichita lode, situate in Verde Mining District, Yavapai County, Arizona, in Section Unsur. 27, Township No. 16 N., Range No. 2 E. G. & S. R. B. & M., and designated as Survey No. 3822, as represented in the foregoing field notes, which accurately show the boundaries of said mining claim as distinctly marked by monuments on the ground, and described in the attached copy of the location certificate, which was received by me from the Surveyor General with said instructions, and that all the corners of said survey have been established and perpetuated in strict accordance with the law, official regulations and instructions thereunder; and I do further solemnly swear that the foregoing are the true and original field notes of said survey and my report therein, and that the labor expended and improvements made upon said mining claim by claimant or his grantors are as therein fully stated, and that the character, extent, location, and itemized value thereof are specified therein with particularity and full detail, and that no portion of said labor or improvements so credited to this claim has been included in the estimate of expenditures upon any other claim.

Alfred B. Colwell
U. S. Mineral Surveyor.

Subscribed and sworn to by the said Alfred B. Colwell
U. S. Mineral Surveyor, before me
U. S. Commissioner this 19th
day of December, 1921

U. S. Commissioner



U. S. SURVEYOR GENERAL'S FINAL CERTIFICATE ON  
FIELD NOTES.

DEPARTMENT OF THE INTERIOR,  
OFFICE OF U. S. SURVEYOR GENERAL,

Phoenix, Arizona,

February 4, 1922.

I, U. S. Surveyor General for District of Arizona,  
do hereby certify that the foregoing transcript of the Field Notes, return and approval  
of the Survey of the mining claim of

Melville E. Peters

, known as the WICHITA Lode

, situate in Verde

Mining District, Yavapai County,

Arizona, in Section 27, Unsur., Township No. 16 N.,

Range No. 2 E., and designated as Survey

No. 3822, has been correctly copied from the originals on  
file in this office; that said Field Notes furnish such an accurate description of said  
mining claim as will, if incorporated into a patent, serve fully to identify the premises,  
and that such reference is made therein to natural objects or permanent monuments as  
will perpetuate and fix the locus thereof.

And I further certify that <sup>less than</sup> five hundred dollars' worth of labor has been expended  
or improvements made upon said mining claim by claimant or his grantors, and  
that said improvements consist of, at time of survey, 1 shaft and 1 cut,  
total value \$150.00

and that no portion of said labor or improvements has been included in the estimate of  
expenditures upon any other claim.

I further certify that the plat thereof, filed in the U. S. Land Office at Phoenix,  
Arizona, is correct and in conformity with the foregoing Field Notes.

Frank P. Trott

United States Surveyor General for Arizona.



**SURVEYOR GENERAL'S CERTIFICATE OF APPROVAL OF FIELD NOTES  
AND SURVEY OF MINING CLAIM**

**DEPARTMENT OF THE INTERIOR  
OFFICE OF U. S. SURVEYOR GENERAL**

Phoenix, Arizona,

February 4, 1922

I, U. S. Surveyor General for District of Arizona

do hereby certify that the foregoing and hereto attached Field Notes and Return of the Survey of the Mining Claim of

Melville E. Peters

, known as the

WICHITA Lode

situate in Verde mining district,

Yavapai County, Arizona

in Section 27 Unsur., Township No. 16 N., Range No. 2 E.

, designated as Survey No. 3822

executed by Alfred B. Colwell, U. S. Mineral

Surveyor, December 11 - 15, 1921, under my instructions dated


December 9, 1921, have been critically examined and the necessary

corrections and explanations made, and the said Field Notes and Return, and the survey they describe,

are hereby approved. The certified copy of the location certificate filed by the applicant for survey is

on file in this office and a true copy of said certified copy of said location certificate is included and

made a part of the transcript of the field notes.



U. S. Surveyor General for Arizona

# Certificate of U. S. Surveyor General


AS TO

EXPENDITURES REPORTED AFTER RETURN OF SURVEY OF MINING CLAIM.

I, U. S. Surveyor General for District of Arizona,  
do hereby certify that Five Hundred Dollars' worth of labor has been expended or  
improvements made by claimant or his grantors, upon the mining claim of  
Melville E. Peters

known as the WICHITA Lode,  
situate in Verde mining district,  
Yavapai County, Arizona  
in Section 27 Unsur., Township No. 16 N., Range No. 2 E.;  
that said improvements consist of 3 cuts, 1 shaft, 1 tunnel  
and 1 trench, total value, \$740.00

, and that no portion of said labor or improvements has been  
included in the estimate of expenditures upon any other claim. A copy of the report of  
Alfred B. Colwell, U. S. Deputy Mineral Surveyor, dated  
April 5, 1922, is hereto attached.



U. S. Surveyor General for Arizona

Office of U. S. Surveyor General,  
Phoenix, Arizona,

April 6, 1922..

# Report of Expenditures upon Mining Claim, filed by U. S. Deputy Mineral Surveyor after return of Survey.

I, Alfred B. Colwell, U. S. ~~Deputy~~ Mineral Surveyor, do solemnly swear that in pursuance of instructions received from the United States Surveyor General for Arizona, dated Dec. 9-1921, 1, I have made a personal and thorough examination upon the premises, to ascertain the value of the labor expended and improvements made by claimant or his grantors upon the mining claim of Melville E. Peters, known as the Wichita lode, situate in Verde mining district, Yavapai County, Arizona, in Section 27 unsur., Township No. 16 N., Range No. 2 E. G. & S. R. B. & M., surveyed by me Dec. 11-15, 1921, and designated as Survey No. 3822; that the value of the labor so expended and improvements so made are as fully stated in my report of said examination, hereto attached; that the character, extent, location and itemized value of said improvements are specified therein with particularity and full detail, and that no portion of said labor or improvements, so credited to this claim has been included in the estimate of expenditures upon any other claim.

Alfred B. Colwell  
U. S. ~~Deputy~~ Mineral Surveyor.

Subscribed and sworn to by the said Alfred B. Colwell, U. S. ~~Deputy~~ Mineral Surveyor, before me this 5th. day of April, 1922.

My Commission Expires June 1, 1925

R. W. Warren  
Notary Public



SUPPLEMENTAL REPORT OF IMPROVEMENTS.  
Wichita Lode.

~~Expenditure of Five Hundred Dollars.~~

I certify that the value of the labor and improvements upon this claim, placed thereon by the claimant and his grantors is not less than five hundred dollars and that said improvements consist of:-

- |      |  |                                     |
|------|--|-------------------------------------|
| No.1 | The discovery cut, the face of which is at the discovery monument on the lode line at 705 ft. from the North end center, running thence S.40°E.-15 ft., 4 ft. wide, 9 ft. face   | Value<br>\$75.00                    |
| No.2 | A shaft 4 x 6.5 x 10 ft. deep which bears from Cor.No.1 S.24°20'W.-548 ft.   | Value<br>\$75.00                    |
| No.3 | A cut, the mouth of which bears from Cor.No.1 S.40°W-645 ft. running thence N.20°W.-18 ft. to 9 ft. face, 4 ft. wide, in porphyry.   | Value<br>\$100.00                   |
| No.4 | A cut and tunnel, the mouth of cut bears from Cor.No.1 S.31°50'W.-456 ft. running thence N.55°W.-30 ft. to face of cut and mouth of tunnel which runs N.55°W. 36 ft. to face. 4 ft. wide. Cut has 9 ft. face, 4 ft. wide, all in porphyry. | Value of cut and Tunnel<br>\$460.00 |
| No.5 | A trench, 3 ft. wide, 4 ft. deep, starts at face of above described cut, on the westerly side thereof and runs S.40°W.-28 ft. in decomposed porphyry.  | Value<br>\$30.00                    |