

MINERAL SURVEY No. 3824

Arizona

Land District.

FIELD NOTES

exterior boundaries of the OF THE SURVEY OF THE MINING CLAIM OF

Roy Reidhead, W. Moody and Whittie Ellsworth

Made under

Regulations under the Act of June 30, 1919, as amended Nov. 11, 1920

KNOWN AS THE

High Cliff Lode

Fort Apache Indian Reservation

Mining District,

Gila

County,

Ariz

Sections 6 & 7 (approx.), Township 5 N., Range 18 E. unsurveyed

Surveyed under instructions dated Dec. 15, 191

by R. G. Thomas U. S. Mineral Surveyor.

Claim located, 19

Survey commenced Jan. 12, 1922

Survey completed " 13, 1922

Address of claimant W. Moody, Arizona Trust & Savings Bank, Thatcher, Ariz.

DATES OF AMENDED LOCATIONS.

Feet

(1)

Mineral Survey No. 3824.  
High Cliff lode.

Beginning at Cor. No. 1

A diabase boulder in place at top of cliff, 3 x 2.5 ft. square, with mound of stone, chiseled 1-3824 with x for exact corner point.

U.S.L.M. No. 3787 bears S.72°12'40" W 5686.44 ft.

A diabase boulder in place chiseled B R-1-3824 with X for exact point bears S.84°50'W. 20.5 ft.

Thence N. 05°10'W.

1499.00 To Cor. No. 2

A limestone boulder 24 ins. long, .4 x 1.5 ft. square, set 12 ins. in the ground with mound of stone, chiseled 2-3824 with X for exact corner point.

A limestone ledge 2 ft. high, chiseled B R-2-3824 with X for exact point bears S.84°50'W. 36.75 ft.

Thence N.84°50'E.

600.00 To Cor. No. 3

A limestone boulder, 24 ins. long, 1.0 x .8 ft. square, set 12 ins. in the ground with mound of stone, chiseled 3-3824 with X for exact corner point.

A flat limestone outcrop 5 x 3 ft. square chiseled B R-3-3824 with X for exact point bears N.05°10'W.

63.27 ft.

Thence S.05°10'E.

1499.00 To Cor. No. 4

A diabase boulder, 24 ins. long .8 x .4 ft. square, set 12 ins. in the ground with mound of stone chiseled 4-3824 with X for exact corner point.

No bearings available.

Thence S.84°50'W.

600.00 To the place of beginning.

Variation at all corners 15°30' East.

(2)

~~Mineral Survey No. 3824 continued~~AREA:

Total area Min. Sur. No. 3824

Acres  
20.647LOCATION:

This survey is located on unsurveyed ground which when surveyed will be approximately Secs ~~28~~, 6 & 7 T 5N, R 18E, G. & S.R.B.&M. within the boundaries of the Fort Apache Indian Reservation about 3 miles <sup>easterly</sup> ~~westerly~~ from the 21 Mile Corner <sub>on the west boundary</sub> of the White Mountain Indian Reservation, ~~west boundary~~.

INSTRUMENT:

This survey was made with a Gurley transit.

The course was deflected from a true meridian as determined by an observation on Polaris at its western elongation. The distance was measured with a 100 and 300 foot steel tape.


ADJOINING CLAIMS:

Min. Sur. No. 3824 is bounded on the east and west by the Reidhead group unsurveyed.

REPORT:

U.S.L.M. No. 3787 is a flat limestone outcrop, 4 x 3 ft. square, 2 ft. out of ground chiseled U.S.L.M. 3787 with X for exact point.

The survey of this claim is identical with the location, all corners of which were found in place.

  
U.S.M.S.

# FINAL OATHS FOR SURVEYS.

## LIST OF NAMES.

A list of the names of the individuals employed by R. C. Thomas  
 United States Mineral Surveyor, to assist in running, measuring, and marking the lines, corners, and  
 boundaries described in the foregoing field notes of the survey of the mining claim of \_\_\_\_\_  
Roy Reidhead, W. Moody and Whittie Ellsworth  
 known as the High Cliff Lode  
 and showing the respective capacities in which they acted.

\_\_\_\_\_L.C. Shields\_\_\_\_\_, *Chainman.*  
 \_\_\_\_\_, *Chainman.*  
 \_\_\_\_\_, *Arman.*  
 \_\_\_\_\_, *Flagman.*

## FINAL OATHS OF ASSISTANTS.

We, I L. C. Shields  
 /and \_\_\_\_\_, do solemnly swear that <sup>I</sup>we assisted \_\_\_\_\_  
R.C. Thomas, United States Mineral Surveyor, in marking the corners and surveying  
 the boundaries of the mining claim of Roy Reidhead, W. Moody and Whittie Ellsworth  
 known as the High Cliff Lode  
 represented in the foregoing field notes as having been surveyed by said mineral surveyor and under his  
 direction; and that said survey has been in all respects, to the best of our knowledge and belief, faithfully  
 and correctly executed, and the <sup>exterior</sup> ~~corner and~~ boundary monuments established according to law and the instruc-  
 tions furnished by the United States Surveyor-General for Arizona

\_\_\_\_\_L. C. Shields\_\_\_\_\_, *Chainman.*  
 \_\_\_\_\_, *Chainman.*  
 \_\_\_\_\_, *Arman.*  
 \_\_\_\_\_, *Flagman*

Subscribed and sworn to by the above-named persons before me this 23<sup>rd</sup>

day of March, 1922

E. D. Davis

NOTARY PUBLIC  
 IN AND FOR THE COUNTY OF GILA, STATE OF ARIZONA

4-686.

# FINAL OATH OF U. S. MINERAL SURVEYOR.

I, R.G. Thomas, U. S. Mineral Surveyor, do solemnly swear that, in pursuance of instructions received from the United States Surveyor General for Arizona, dated Dec. 15 1921, I have, in strict conformity to the laws of the United States, the official regulations and instructions thereunder, and the instructions of said Surveyor General, faithfully and correctly executed the survey of the Mining Claim of Roy Reidhead, W. Moody and Whittie Ellsworth, known as the High Cliff Lode, situate in Fort Apache Indian Reservation Mining District, Gila County, Ariz., in Section Approx. 6 & 7 ~~38 (approx)~~, Township No. 5 N., Range No. 18E. unsurveyed, and designated as Survey No. 3824, as represented in the foregoing field notes, which accurately show the boundaries of said mining claim as distinctly marked by monuments on the ground, and ~~described in the attached copy of the location certificate, which was received by me from the Surveyor General with said instructions,~~ and that all the corners of said survey have been established and perpetuated in strict accordance with the law, official regulations and instructions thereunder; and I do further solemnly swear that the foregoing are the true and original field notes of said survey and my report therein, and that ~~the labor expended and improvements made upon said mining claim by claimant or~~ grantors are as therein fully stated, and that the character, extent, location, and itemized value thereof are specified therein with particularity and full detail, and that no portion of said labor or improvements so credited to this claim has been included in the estimate of expenditures upon any other claim. and that said exterior boundaries as surveyed embrace the one location as applied for and no additional tracts.

R.G. Thomas  
U. S. Mineral Surveyor.

Subscribed and sworn to by the said R.G. Thomas  
U. S. Mineral Surveyor, before me E.D. Davis  
Notary Public this 23rd  
day of March, 1922

E.D. Davis

NOTARY PUBLIC  
IN AND FOR THE COUNTY OF GILA, STATE OF ARIZONA

U. S. SURVEYOR GENERAL'S FINAL CERTIFICATE ON  
FIELD NOTES.

DEPARTMENT OF THE INTERIOR,  
OFFICE OF U. S. SURVEYOR GENERAL,

Phoenix, Arizona.

May 12, 1922.

I, U. S. Surveyor General for District of Arizona,  
do hereby certify that the foregoing transcript of the Field Notes, return and approval  
of the Survey of the mining claim of  
Roy Reidhead, W. Moody, and Whittie Ellsworth  
, known as the HIGH CLIFF Lode  
, situate in Fort Apache Indian Reser-  
vation Mining District, Gila County,  
Arizona, in Sections Approx. 6&7, Township No. 5 N.,  
Range No. 18 E., Unsur., and designated as Survey  
No. 3824, has been correctly copied from the originals on  
file in this office; that said Field Notes furnish such an accurate description of said  
mining claim as will, if incorporated into a patent, serve fully to identify the premises,  
and that such reference is made therein to natural objects or permanent monuments as  
will perpetuate and fix the *locus* thereof.

~~And I further certify that five hundred dollars' worth of labor has been expended~~  
or improvements made upon said mining claim by claimant or grantors, and  
that said improvements consist of

~~and that no portion of said labor or improvements has been included in the estimate of  
expenditures upon any other claim.~~

I further certify that the plat thereof, filed in the U. S. Land Office at Phoenix,  
Arizona, is correct and in conformity with the foregoing Field Notes.

Frank P. Trott

United States Surveyor General for Arizona.

**SURVEYOR GENERAL'S CERTIFICATE OF APPROVAL OF FIELD NOTES  
AND SURVEY OF MINING CLAIM**

**DEPARTMENT OF THE INTERIOR  
OFFICE OF U. S. SURVEYOR GENERAL**

Phoenix, Arizona,

May 12, 1922

I, U. S. Surveyor General for District of Arizona,

do hereby certify that the foregoing and hereto attached Field Notes and Return of the Survey of the Mining Claim of

Roy Reidhead, W. Moody, and Whittie Ellsworth

, known as the

HIGH CLIFF Lode

situate in Fort Apache Indian Reservation mining district,

Gila County, Arizona

in Section s. Approx. 6 & 7, Township No. 5 N., Range No. 18 E., Unsur.

, designated as Survey No. 3824

executed by R. G. Thomas, U. S. Mineral

Surveyor, January 12 - 13, 1922, under my instructions dated


December 15, 1921, have been critically examined and the necessary

corrections and explanations made, and the said Field Notes and Return, and the survey they describe,

are hereby approved. ~~The certified copy of the location certificate filed by the applicant for survey is~~

~~on file in this office and a true copy of said certified copy of said location certificate is included and~~

~~made a part of the transcript of the field notes.~~



U. S. Surveyor General for Arizona

UNITED STATES DEPARTMENT OF THE INTERIOR 9605 (952)  
BUREAU OF LAND MANAGEMENT M.S. 3824  
ARIZONA STATE OFFICE

---

NOTICE OF CANCELLATION OF MINERAL SURVEY

The High Cliff lode, Mineral Survey No. 3824, located in section 19, Township 5 North, Range 18 East, Gila and Salt River Meridian, Arizona, is hereby canceled.


This claim has not been filed with the Arizona State Office, Bureau of Land Management, in accordance with Section 314, 90 STAT. 2769, (43 U.S.C. 1744).

This cancellation was necessitated to clear the record.

The Mineral Survey Plat should be noted as follows:

"High Cliff lode, M.S. 3824 was canceled May 4, 1999, by memo 9605 (952) M.S. 3824, which is now a part of the original field notes."

May 4, 1999  
Date

  
Kenny D. Rawmbar  
Chief Cadastral Surveyor of Arizona