

MINERAL SURVEY No. 3983

Arizona Land District.

FIELD NOTES

OF THE SURVEY OF THE MINING CLAIM OF

Pittsburgh Home Development Company, Limited,

KNOWN AS THE

Pittsburgh No. 1 and Pittsburgh No. 2 lodes

Owens Mining District,

Mohave County, Arizona,

5 6

10 N

Section s 5, 6, 31, 32 Twp. 10 and 11 N., Range 14 W., G.S.R.M.

Surveyed under instructions dated May 27, 1925.

by C. C. Thompson, U. S. Mineral Surveyor.

Claim located (See location notices), 19

Survey commenced May 29, 1925.

Survey completed May 31, 1925.

Address of claimant J. H. Slate, Atty. in fact, Bouse, Arizona.

DATES OF AMENDED LOCATIONS.

May 18, 1925.

SURVEY NO. 3983.

PITTSBURGH NO. 1 LODGE.

Beginning at Cor. No. 1.

Identical with Cor. No. 1 Pittsburgh No. 2 lode of this survey.

A post 4 ins. square 4 ft. long, set 1 ft. in the ground and surrounded by mound of earth and stone, scribed 1P1-1P2- 3983,

whence,

Cor. to Secs. 5, 6, 31 and 32, T. 10 and 11 N., R. 14 W., G. S. R. M., bears S. 14° 06' W. 125.0 ft.

No other bearings available.

Feet. Thence S. 47° 42' W.

300 The north end center, being a stone monument, on line.

600 To Cor. No. 2.

A post 4 ins. square 4 ft. long, set 1 ft. in the ground and surrounded by mound of earth and stone, scribed 2P1-3983.

No bearings available.

Thence S. 42° 18' E.

1500 To Cor. No. 3.

A post 4 ins. square 4 ft. long, set 1 ft. in the ground and surrounded by mound of earth and stone, scribed 3P1-3983.

No bearings available.

Thence N. 47° 42' E.

300 The south end center, being a stone monument, on line.

600 To Cor. No. 4.

A post 4 ins. square 4 ft. long, set 1 ft. in the ground and surrounded by mound of earth and stone, scribed 4P1-3983.

No bearings available.

Thence N. 42° 18' W.

SURVEY NO. 3983.

900 Cor. No. 3 Pittsburgh No. 2 lode of this survey on line.
1500 To Cor. No. 1 the place of beginning.

PITTSBURGH NO. 2 LODE.

Beginning at Cor. No. 1.

Identical with Cor. No. 1 Pittsburgh No. 1 lode of this survey, previously described, whence,

Cor. to Secs. 5, 6, 31 and 32, T. 10 and 11 N., R. 14 W., G. S. R. M., bears S. 14° 06' W. 125.0 ft.

Thence S. 42° 18' E.

300 The west end center, being a stone monument, on line.
600 To Cor. No. 2.

On line 4-1 Pittsburgh No. 1 lode of this survey.

A post 4 ins. square 4 ft. long, set 1 ft. in the ground and surrounded by mound of earth and stone, scribed 2P2-3983.

No bearings available.

Thence N. 47° 42' E.

1500 To Cor. No. 3.

A post 4 ins. square 4 ft. long, set 1 ft. in the ground and surrounded by mound of earth and stone, scribed 3P2-3983.

No bearings available.

Thence N. 42° 18' W.

300 The east end center, being a stone monument, on line.
600 To Cor. No. 4.

A post 4 ins. square 4 ft. long, set 1 ft. in the ground and surrounded by mound of earth and stone, scribed 4P2-3983.

No bearings available.

Thence S. 47° 42' W.

SURVEY NO. 3983.

1500 To Cor. No. 1 the place of beginning.

All corners of this survey are identical with the corners of the locations.

Variation at all corners of this survey 14° 50' E.

LODE LINES.

As near as can be determined from present developments the veins of the locations embraced in this survey extend as follows from their respective discovery points:

Pittsburgh No. 1 lode, 430 ft. N. 42° 18' W. and 1070 ft. S. 42° 18' E.

Pittsburgh No. 2 lode, 380 ft. S. 47° 42' W. and 1120 ft. N. 47° 42' E.

AREA.

Total area Pittsburgh No. 1 lode 20.661 Acres.
Total area Pittsburgh No. 2 lode 20.661 "

Total area lode claim 41.322 Acres.

LOCATION.

This claim is located in the N. W. $\frac{1}{4}$ Sec. 5, the N. E. $\frac{1}{4}$ Sec. 6, ^{T. 10 N., R. 14 W., and} the S. E. $\frac{1}{4}$ Sec. 31, ^{Uns.} and in the S. W. $\frac{1}{4}$ Sec. 32, ^{Uns.} T. 10 and 11 N., R. 14 W., G. & S. R. M., Owens Mining District, Mohave County, Arizona.

ADJOINING CLAIMS.

Adjoining claims unknown.

EXPENDITURE OF FIVE HUNDRED DOLLARS.

I certify that the value of the labor and improvements made upon, or for the benefit of each of the locations embraced in this claim, by the claimant or its grantors, is not less than five hundred dollars and that said improvements consist of:

SURVEY NO. 3983.

Pittsburgh No. 1 lode.

- No. 1 The discovery cut, the face of which being the discovery point, is on the center line 430 ft. from the center of line 1-2, 15 ft. face 6 ft. wide running N. 45° E. 45 ft. From the face of this cut a tunnel 5 x 6 ft. runs S. 45° E. 25 ft.

Value \$800.00

- No. 2 A tunnel the mouth of which from Cor. No. 1 bears S. 38° E. 520 ft., 6 x 6½ ft. running thence S. 45° W. 34 ft., thence S. 80° W. 62 ft., thence S. 48° 30' W. 192 ft. to face.

Value \$4500.00

- No. 3 A double compartment shaft, 4 x 8 ft. in the clear of timbers, which from Cor. No. 4 bears N. 60° W. 617 ft. The depth of this shaft is 110 ft. At a point 60 ft. from the surface a drift 6 x 7 ft. runs S. 25° W. 16 ft., thence S. 73° 30' W. 44 ft., thence West 47 ft. to a point whence a face bears West 75 ft., thence N. 38° 10' W. 57 ft. through a drift 6 x 7 ft., thence N. 1° W. 30 ft. to face.

Value \$12,000.00

Value of an undivided one-half interest credited to this claim \$6000.00

Pittsburgh No. 2 lode.

- No. 1 The discovery cut the mouth of which being the discovery point is on the center line 380 ft. from the center of line 1-2, 4½ ft. wide running S. 45° E. 14 ft. to its 8 ft. face.

Value \$60.00

- No. 2 A cut the face of which from Cor. No. 1 bears N. 73° 30' E. 580 ft., 10 ft. face, 6 ft. wide running N. 70° W. 18 ft.

Value \$100.00

- No. 3 A cut the face of which from Cor. No. 4 bears S. 25° 30' W. 571 ft., 8 ft. face, 4 ft. wide running North 18 ft.

Value \$80.00

- No. 4 A cut the face of which from Cor. No. 4 bears S. 12° 30' E. 239 ft., 8 ft. face, 6 ft. wide running West 12 ft.

SURVEY NO. 3983.

Value \$60.00

No. 5 A cut the face of which from Cor. No. 3 bears N. 82° 30' W. 475 ft., 5 ft. face, 6 ft. wide running North 12 ft.

Value \$40.00

Note: An undivided one-half interest in improvement No. 3 Pittsburgh No. 1 lode, value \$6000.00 is also credited to this claim.

The surface ground of this claim rises rapidly in northerly directions from the collar of the shaft, Improvement No. 3, Pittsburgh No. 1 lode and by extending the said improvement No. 3 in a northerly direction the Pittsburgh No. 2 lode may actually and conveniently be developed several hundred feet under its surface. Therefore, an undivided one-half interest in Improvement No. 3, Pittsburgh No. 1 lode, value \$6000.00, is credited to each lode location of this claim

OTHER IMPROVEMENTS.

A tent house 14 x 16 ft., claimant herein, the S. W. Cor. of which bears N. 46° E. 110 ft. from Cor. No. 3 Pittsburgh No. 1 lode.

INSTRUMENT.

This survey was made with a C. L. Berger & Sons No. 4 transit. The courses were deflected from a meridian established by observing Polaris at elongation at Cor. No. 3 Pittsburgh No. 1 lode of this survey. The distances were measured with a Lufkin 660 ft. steel tape

REPORT.

Cor. to Secs. 5, 6, 31 and 32, T. 10 and 11 N., R. 14 W., G. S. R. M., is an iron post with bronze cap properly marked.

FINAL OATHS FOR SURVEYS.

LIST OF NAMES.

A list of the names of the individuals employed by C. C. Thompson,
 United States Mineral Surveyor, to assist in running, measuring, and marking the lines, corners, and
 boundaries described in the foregoing field notes of the survey of the mining claim of _____
Pittsburgh Home Development Company, Limited,
 known as the Pittsburgh No. 1 and Pittsburgh No. 2 lodes
 and showing the respective capacities in which they acted.

Chas. F. Cody _____, *Chainman.*
 _____, *Chainman.*
 _____, *Asman.*
 _____, *Flagman.*

FINAL OATHS OF ASSISTANTS.

~~We,~~ I, Chas. F. Cody
 and _____, do solemnly swear that ^I~~we~~ assisted
C. C. Thompson _____, United States Mineral Surveyor, in marking the corners and surveying
 the boundaries of the mining claim of Pittsburgh Home Development Company, Limited,
 known as the Pittsburgh No. 1 and Pittsburgh No. 2 lodes
 represented in the foregoing field notes as having been surveyed by said mineral surveyor and under his
 direction; and that said survey has been in all respects, to the best of our knowledge and belief, faithfully
 and correctly executed, and the corner and boundary monuments established according to law and the instruc-
 tions furnished by the United States Surveyor-General for Arizona.

Chas F Cody _____, *Chainman.*
 _____, *Chainman.*
 _____, *Asman.*
 _____, *Flagman.*

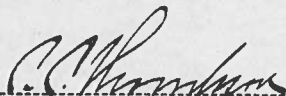
Subscribed and sworn to by the above-named persons before me this 2
 day of June _____, 19 25.

John Bellus


 Notary Public.

FINAL OATH OF U. S. MINERAL SURVEYOR.

I, C. C. Thompson, U. S. Mineral Surveyor,
do solemnly swear that, in pursuance of instructions received from the United States
Surveyor General for Arizona, dated
May 27, 1925, I have, in strict conformity to the laws of the
United States, the official regulations and instructions thereunder, and the instructions
of said Surveyor General, faithfully and correctly executed the survey of the Mining
Claim of Pittsburgh Home Development Company, Limited,
known as the
Pittsburgh No. 1 and Pittsburgh No. 2 lodes,
situate in Owens Mining District,
Mohave County, Arizona, in Sections
^{5, 6,} 31, 32 ^{10 N.} Township No.s 10, 11, Range No. 14 W., G. S. R. M.,
and designated as Survey No. 3983, as represented
in the foregoing field notes, which accurately show the boundaries of said mining claim
as distinctly marked by monuments on the ground, and described in the attached copy
of the location certificate, which was received by me from the Surveyor General with
said instructions, and that all the corners of said survey have been established and per-
petuated in strict accordance with the law, official regulations and instructions there-
under; and I do further solemnly swear that the foregoing are the true and original
field notes of said survey and my report therein, and that the labor expended and
improvements made upon said mining claim by claimant or its grantors
are as therein fully stated, and that the character, extent, location, and itemized value
thereof are specified therein with particularity and full detail, and that no portion of
said labor or improvements so credited to this claim has been included in the estimate
of expenditures upon any other claim.


U. S. Mineral Surveyor.

Subscribed and sworn to by the said C. C. Thompson
U. S. Mineral Surveyor, before me a Notary Public
this 2
day of June, 19 25.


Notary Public.

U. S. SURVEYOR-GENERAL'S FINAL CERTIFICATE ON FIELD NOTES.

Department of the Interior,

OFFICE OF U. S. SURVEYOR-GENERAL,

Phoenix, Arizona

June 23, 1925

I, U. S. Surveyor-General for Arizona

do hereby certify that the foregoing transcript of the Field Notes, return and approval of the survey of the mining claim of

Pittsburgh Home Development Company, Limited

known as the PITTSBURGH NO. 1, and PITTSBURGH NO. 2 lodes

situate in Owens

Mining District, Mohave County, Arizona

in Section 5, 6, 31, 32, Uns., Township No. 10 N, 11 N, Range No. 14 W., 14 W., 8

designated as Survey No. 3983, has been correctly copied from the originals on file in

this office; that said Field Notes furnish such an accurate description of said mining claim as will, if incorporated into a patent, serve fully to identify the premises, and that such reference is made therein to natural objects or permanent monuments as will perpetuate and fix the locus thereof.

And I further certify that five hundred dollars' worth of labor has been expended or improvements made upon said mining claim by claimant or its grantors, and that said improvements consist of 6 cuts, 2 tunnels, 1 shaft, and 2 drifts, total value \$17,640.

and that no portion of said labor or improvements has been included in the estimate of expenditures upon any other claim.

I further certify that the plat thereof, filed in the U. S. Land Office at Phoenix Arizona is correct and in conformity with the foregoing Field Notes.

Charles M. Donohoe

United States Surveyor-General for Arizona

SURVEYOR GENERAL'S CERTIFICATE OF APPROVAL OF FIELD NOTES AND SURVEY OF MINING CLAIM

DEPARTMENT OF THE INTERIOR OFFICE OF U. S. SURVEYOR GENERAL

Phoenix, Arizona.

June 23, 1925

I, U. S. Surveyor General for Arizona

do hereby certify that the foregoing and hereto attached Field Notes and Return of the Survey of the Mining Claim of

Pittsburgh Home Development Company, Limited

, known as the

PITTSBURGH NO. 1, and PITTSBURGH NO. 2 lodes

situate in Owens mining district,

Mohave County, Arizona

in Sections 5, 6, 10 N. 14 W., & 31, 32 Uns., Township No. 11 N., Range No. 14 W.

, designated as Survey No. 3983

executed by C. C. Thompson, U. S. Mineral

Surveyor, May 29 - 31, 1925, under my instructions dated

May 27, 1925, have been critically examined and the necessary

corrections and explanations made, and the said Field Notes and Return, and the survey they describe,

are hereby approved. The certified copy of the location certificate filed by the applicant for survey is

on file in this office and a true copy of said certified copy of said location certificate is included and

made a part of the transcript of the field notes.

Charles M. Doolittle

U. S. Surveyor General for Arizona.

UNITED STATES DEPARTMENT OF THE INTERIOR 9605 (956)
BUREAU OF LAND MANAGEMENT M.S. 3983
ARIZONA STATE OFFICE

NOTICE OF CANCELLATION OF MINERAL SURVEY

The Pittsburgh No. 1 and Pittsburgh No. 2 lodes, Mineral Survey No. 3983, located in sections 5 and 6, Township 10 North, Range 14 West, and sections 31 and 32, Township 11 North, Range 14 West, Gila and Salt River Meridian, Arizona, are hereby canceled.


These claims have not been filed with the Arizona State Office, Bureau of Land Management, in accordance with Section 314, 90 STAT. 2769, (43 U.S.C. 1744).

This cancellation was necessitated to clear the record.

The Mineral Survey Plat should be noted as follows:

"Pittsburgh No. 1 and Pittsburgh No. 2 lodes, M.S. 3983, were canceled June 4, 2002, by memo 9605 (956) M.S. 3983, which is now a part of the original field notes."

June 4, 2002
Date



Chief Cadastral Surveyor of Arizona