

July 25, 1930
Dec. 20, 1930
1

4-688

MINERAL SURVEY No. 4130

ARIZONA Land District

FIELD NOTES

OF THE SURVEY OF THE MINING CLAIM OF

Hartman Gold Mining Company

KNOWN AS THE

TAPE lode

SAN FRANCISCO Mining District,

MOHAVE County, ARIZONA

Section 24, Township 19 North, Range 20 West

Surveyed under instructions dated January 29, 1930

By L. H. Foster
U. S. Mineral Surveyor.

Claim located March 16, 1922

Survey commenced June 15, 1930

Survey completed June 20, 1930

Address of claimant's ^{Atty.} Louis L. Wallace, ~~Attorney for Claimant~~
Kingman, Arizona

DATES OF AMENDED LOCATIONS

Mineral Survey No. 4130

feet

Tape lode

Beginning at Cor. No. I.

A redwood post, 4 ins. square, 4 ft. long, with a nail at the exact corner, set 18 ins. in the ground in a mound of earth and stone, scribed T-1-3845-4130.

On line I-4, Gold Ranger lode, Sur. No. 3845 at N. 42° 15' W. 53.54 ft. from Cor. No. I.

The 1/4 section corner between sections 23 and 24 T. 19 N. R. 20 W. G. & S. R. B. & M. bears N. 88° 57' W. 332.34 ft.

Thence N. 54° 31' 30" E.

255.00 To the north west end center post of the location.

528.90 To Cor. No. 2.

A redwood post, 4 ins. square, 4 ft. long, with a nail at the exact corner, set 18 ins. in the ground, in a mound of earth and stone, scribed T-2-3845-4130.

Identical with Cor. No. 2, Gold Ranger lode, and on line 4-1 Three Square lode, both Sur. No. 3845.

Thence S. 39° 23' E.

63.20 To Cor. No. 1, Three Square lode, Sur. No. 3845.

63.58 To Cor. No. 3

A redwood post, 4 ins. square, 4 ft. long, with a nail at the exact corner, set 18 ins. in the ground, in a mound of earth and stone, scribed T-3-3845-4130.

On line 3-4, Templar lode, Sur. No. 3342. at S. 54° 31' 30" W. 17.50 ft. from Cor. No. 4.

Thence S. 54° 31' 30" W,

270.70 To the southeast end center post of the location.

Identical with the northwest end center, Templar lode, Sur. No. 3342.

Mineral Survey No. 4130, cont.,

feet

Tape lode, cont.,

525.70

To Cor. No. 4

A redwood post, 4 ins. square, 4 ft. long, with a nail at the exact corner, set 18 ins. in the ground, in a mound of earth and stone, scribed T-4-3845-4130.

Identical with Cor. No. 3, Templar lode, Sur. No. 3342, and Cor. No. 1 Aztec lode, Sur. no. 3845.

Thence N. 42° 15' W.

10.34

To Cor. No. 1, Gold Ranger lode, Sur. No. 3845. Cor. No. 2 said lode brs. N. 48° 43' E. 525.27 ft. therefrom. To Cor. No. 1, the place of beginning.

63.88

All corners are identical with the location and with similarly numbered corners of Tape lode, Sur. No. 3845.

No bearing objects available.

Variation, all corners, 15° 30' East.

* * * * *

Location

This survey is located in the west half of Sec. 24. T. 19 N. R. 20 W. G. & S. R. B. & N. in the San Francisco Mining District, Mohave County, Arizona, about one mile south east of the Town of Catman.

* * * * *

Lode Line

As near as can be determined from present development, the lode line of the Tape lode extends S. 42° 15' E. 10 ft. and N. 42° 15' W. 53.88 ft. from the discovery cut..

* * * * *

Area

Tape lode -----0.768 Acres
Area in conflict with Tape lode Sur. No. 3845 ---0.768
Area in conflict with Gold
Ranger lode, Sur. No. 3845 -----0.323 ac.

* * * * *

Expenditure of Five Hundred Dollars

I certify that the value of labor and improvements, made upon or for the benefit of the claim in this

Mineral Survey No. 4130, cont.,

Improvements, cont.,

survey, by the Claimant or its Grantors, is not less than Five Hundred Dollars and that said improvements consist of the following:-

No. 1:-The discovery cut, 4 ft. wide, is intersected by the lode line at 10 ft. from the south east end center and extends North 9 ft. to mouth and South 9 ft. to face, 10 ft. high.

Value ----- \$50.00

I/19 interest in Improvement No. 7, Gold Ranger lode, Sur. No. 3845 ----- \$2425.00

* * * * *

REPORT

This claim, the eight claims of Sur. No. 4118, to-wit, the Kokomo # I, Big Sight, Rancee, Jumbo, Relief, Arizona Bell, Caledonia and Wedge Point Fraction, the North Aztec lode, Sur. No. 4119, the Alta lode, Sur. No. 4129 and the eight claims of Sur. No. 3845, towit, the Aztec, Gold Ranger, Three Square, South Oversight, Oversight, C. O. D. , Hobo and Kokomo lode, are held as one group by the Claimant Company, a total of 19 claims, and Improvement No. 7, Gold Ranger lode, Sur. No. 3845, the Main Working Shaft for the group, is 4.5 ft. wide, 13.5 ft. long and 500 ft. deep, with a 4.5 by 7 ft. crosscut running N. 49° 30' E. 1160 ft. The surface of the claims ~~of this~~ of this group is very steep and rugged and working thru this shaft is the most economical method of exploring and developing the veins of the group and of the claim in this survey.

Value of shaft and crosscut is \$46075.00 and dividing its value equally ^{in 19 parts} make a value of \$2425.00 for this claim.

The 1/4 corner between sections 23 and 24, T. 19 N. R. 20 W. G. & S. R. B. & M. tied to in this survey is a one inch iron pipe, with a brass cap, properly set and marked.

Mineral Survey No. 4130, cont.,

Report, cont.,

The corners of Sur. No. 3845 and 3342, tied to in this survey, are redwood posts, 4ins. square, properly set and marked.


The side and end lines and all other lines were measured directly on the ground.

Instrument and Meridian

This survey was made with a C.I. Berger & Sons' transit and a 100 and 500 ft. steel tape. Meridian was determined by direct observation on the Sun.

Adjoining and Conflicting Claims

This survey is joined and conflicts with the Gold Ranger lode, Sur. No. 3845, on the north west, Joins the Aztec lode, Sur. No. 3845 on the south west, the Templar lode, Sur. No. 3342 on the south east and the Three Square lode, Sur. No. 3845 on the north east and conflicts in its entirety with the Tape lode, Sur. No. 3845.


L.H. Foster,
U.S. Mineral Surveyor
P.O. Box 622
Kingman, Arizona

~~Louis I. Wallace, Claimants Attorney,~~
~~Kingman, Arizona.~~

FINAL OATHS FOR SURVEYS.

LIST OF NAMES.

A list of the names of the individuals employed by L. H. Foster

United States Mineral Surveyor, to assist in running, measuring, and marking the lines, corners, and boundaries described in the foregoing field notes of the survey of the mining claim of

Hartman Gold Mining Company

known as the Tape lode

and showing the respective capacities in which they acted.

N. J. Webb, Chairman.

XXXXXXXXXXXXXXXXXXXX, Chairman.

XXXXXXXXXXXXXXXXXXXX, Axman.

XXXXXXXXXXXXXXXXXXXX, Flagman.

FINAL OATHS OF ASSISTANTS.

~~XWA~~, I, N. J. Webb

and XXXXXXXXXXXX, do solemnly swear that ~~we~~^I assisted

L. H. Foster, United States Mineral Surveyor, in marking the corners and surveying

the boundaries of the mining claim of Hartman Gold Mining Company

known as the Tape lode

represented in the foregoing field notes as having been surveyed by said mineral surveyor and under his direction; and that said survey has been in all respects, to the best of our knowledge and belief, faithfully and correctly executed, and the corner and boundary monuments established according to law and the instructions furnished by the Office Cadastral Engineer, at Phoenix, Arizona

N. J. Webb, Chairman.

_____, Chairman.

_____, Axman.

_____, Flagman.

Subscribed and sworn to by the above-named persons before me this 24th


day of July, 1930

Mary E. Carver
Henry P. ...

Lawrence
Nov 20 - 1931

FINAL OATH OF U. S. MINERAL SURVEYOR

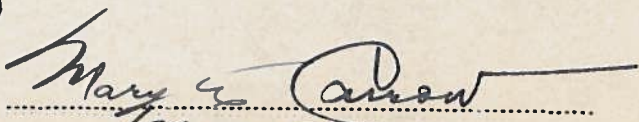
I, L. H. Foster, U. S. Mineral Surveyor,
do solemnly swear that, in pursuance of instructions received from the Office Cadastral
Engineer, at PHOENIX, ARIZONA, dated JANUARY 29 1930,
I have, in strict conformity to the laws of the United States, the official regula-
tions and instructions thereunder, and the instructions of said Office Cadastral
Engineer, faithfully and correctly executed the survey of the Mining Claim of
HARTMAN GOLD MINING COMPANY, known as the
TAPE lode,
situate in SAN FRANCISCO Mining District,
MOHAVE County, ARIZONA, in Section
24, Township No. 19 North, Range No. 20 West
and designated as Survey No. 4130, as represented
in the foregoing field notes, which accurately show the boundaries of said mining claim
as distinctly marked by monuments on the ground, and described in the attached copy
of the location certificate, which was received by me from the Office Cadastral Engi-
neer with said instructions, and that all corners of said survey have been established
and perpetuated in strict accordance with the law, official regulations and instruc-
tions thereunder; and I do further solemnly swear that the foregoing are the true and
original field notes of said survey and my report therein, and that the labor expended
and improvements made upon said mining claim by claimant or its
grantors are as therein fully stated, and that the character, extent, location, and
itemized value thereof are specified therein with particularity and full detail, and
that no portion of said labor or improvements so credited to this claim has been in-
cluded in the estimate of expenditures upon any other claim.



U. S. Mineral Surveyor.

Subscribed and sworn to by the said L.H.Foster

U. S. Mineral Surveyor, before me Mary E. Carrow a Notary Public

..... this 24th
day of July, 1930


Notary Public


Nov 20 - 1931

4-687

CERTIFICATE OF APPROVAL OF FIELD NOTES AND SURVEY OF
MINING CLAIM

DEPARTMENT OF THE INTERIOR
PUBLIC SURVEY OFFICE

At Phoenix, Arizona,

February 18, 1931

I, Office Cadastral Engineer at Phoenix, Arizona,

do hereby certify that the foregoing and hereto attached Field Notes and Return of the Survey of the
Mining Claim of _____

Hartman Gold Mining Company

_____, known as the

TAPE lode

situate in _____ San Francisco _____ mining district,

Mohave County, _____ Arizona,

in Section 24, Township No. 19 N., Range No. 20 W.

_____, designated as Survey No. 4130

executed by I. H. Foster, U. S. Mineral

Surveyor, June 15 - 20, 1930, under my instructions dated

January 29, 1930, have been critically examined and the necessary

corrections and explanations made, and the said Field Notes and Return, and the Survey they describe,

are hereby approved. The certified copy of the location certificate filed by the applicant for survey is

on file in this office and a true copy of said certified copy of said location certificate is included and

made a part of the transcript of the field notes.


Office Cadastral Engineer.

OFFICE CADASTRAL ENGINEER'S FINAL CERTIFICATE ON FIELD NOTES

Department of the Interior

PUBLIC SURVEY OFFICE

Phoenix, Arizona

February 18, 1931

I, Office Cadastral Engineer at Phoenix, Arizona

do hereby certify that the foregoing transcript of the Field Notes, return and approval of the survey of the mining claim of

Hartman Gold Mining Company

known as the TAPE lode

situate in San Francisco

Mining District Mohave County Arizona

in Section 24, Township No. 19 N., Range No. 20 W., and

designated as Survey No. 4130, has been correctly copied from the originals on file in

this office; that said Field Notes furnish such an accurate description of said mining claim as will, if incorporated into a patent, serve fully to identify the premises, and that such reference is made therein to natural objects or permanent monuments as will perpetuate and fix the locus thereof.

I further certify that Five Hundred Dollars worth of labor has been expended or improvements made upon, or for the benefit of, each location embraced in said mining claim by claimant or its grantors,

and that said improvements consist of 1 cut, value \$50.00, and a 1-19th interest, value \$2425, in improvement No. 7, Gold Ranger lode, Sur. No. 3845.

and that no portion of said labor or improvements has been included in the estimate of expenditures upon any other claim.

I further certify that the plat thereof, filed in the U. S. Land Office at Phoenix, Arizona is correct and in conformity with the foregoing Field Notes.

John D. Adams

Office Cadastral Engineer.