

UNITED STATES
DEPARTMENT OF THE INTERIOR
BUREAU OF LAND MANAGEMENT

MINERAL SURVEY NO. 4465

MOGOLLON RIM MINING DISTRICT

ARIZONA Land District.

FIELD NOTES

Of The Survey Of The Mining Claim Of

ALMA E. BIGLER and BRUNO BOJEWSKI

Known As The

FERNLEAF NO. 1 and FERNLEAF NO. 2

MOGOLLON RIM Mining District,

COCONINO County, ARIZONA

Section 24, Township 11 N., Range 14 E., G&SRM

Surveyed under order dated September 26, 19 58

by Harvey W. Smith
Mineral Surveyor.

Claim located June 27, 19 55

Survey commenced November 15, 19 58

Survey completed December 13, 19 58

Address of claimant c/o Joseph H. Morgan, Attorney
322 Luhrs Bldg.
Phoenix, Arizona

DATES OF AMENDED LOCATIONS

Fernleaf No. 1 -- September 19, 1958

Fernleaf No. 2 -- September 19, 1958

SURVEY NO. 4465

1

Feet

This survey was made with a K & E mountain transit, No. 131620, with horizontal limb $5\frac{1}{2}$ ins. diam., having two double opposite verniers, and full vertical circle $4\frac{1}{2}$ ins. diam., having one double vernier; the verniers read to one minute of arc. The instrument was in good condition at the time of the survey and all adjustments were in good order.

All azimuths in this record were determined by the method of deflection angles referred to the meridian determined by the following observation:

December 4, 1958, at Cor. No. 1 of the Fernleaf No. 1 lode, in latitude $34^{\circ} 19' 20''$ N. S. and longitude $110^{\circ} 48' 12''$ W., I make a series of six altitude observations upon the sun for azimuth at approximately equal time intervals, three each with the telescope in direct and reversed positions, observing opposite limbs of the sun and reading the horizontal angle from a reference pt. about 600 ft. southwestward to the sun.

Local standard time of observation,
105th meridian standard time = 10:35 a.m.

Declination of sun, Greenwich apparent
noon on day of observation Dec. 4, 1958 = $22^{\circ} 12' 30.8''$ S.

Mean observed vertical angle to
sun's center = $28^{\circ} 55' 40''$

Mean horizontal angle from reference pt.
to sun's center = $314^{\circ} 31' 40''$

True bearing to reference point = S. $19^{\circ} 42'$ W.

The lines were measured with a K & E "Warrior" steel tape, 200 ft. in length, graduated every foot for 199 ft., and the remaining foot graduated to tenths and hundredths.

All lines and connections of this survey were run by direct methods.

The magnetic declination observed at each corner of the survey gave a uniform value of $14^{\circ} 15'$ E.

FERNLEAF NO. 1 LODE

At cor. No. 1 of the Fernleaf No. 1 lode.

Set a galvanized iron post, 24 ins. long, $\frac{3}{4}$ ins. diam. in a 15-lb. concrete and rock base, 16 ins. in the ground, with a brass cap 2 ins. diam., set in concrete within the iron post, mkd. MS 4465 FLI I X; from which

The cor. for secs. 13, 24, 18 and 19, T. 11 N., Rs. 14 and 15 E., G&SM, bears N. $30^{\circ} 55' 30''$ E., 1943.01 ft. dist; an iron post, 2 ins. diam., 12 ins. above the ground, firmly set, marked and witnessed as described in the official record.

Cor. No. 2, Sur. No. 4360, Hillcrest No. 11 lode, bears N. $52^{\circ} 15'$ W., 1038.47 ft. dist.

A mound of stone constructed adjacent to the iron post.

	<p>Thence S. 19° 30' W.</p> <p>Lode line; discovery pt. bears N. 76° 10' W., 555.0 ft. dist.</p> <p>Cor. No. 2, identical with cor. No. 1, Fernleaf No. 2 lode, this survey.</p> <p>Set a galvanized iron post, 24 ins. long, 3/4 ins. diam., in a 15-lb. concrete and rock base, 16 ins. in the ground, with a brass cap, 2 ins. diam., set in concrete within the iron post mkd. MS 4465 FL1 2 FL2 1 X; from which</p> <p>The cor. for secs. 13, 18, 24 and 19, T. 11 N., Rs. 14 and 15 E. previously described, bears N. 28° 14' E., 2533.30 ft. dist.</p> <p>A mound of stone constructed adjacent to the iron post.</p> <p>Thence N. 76° 10' W.</p>
300.00	
599.50	
1490.41	<p>Cor. No. 3, identical with cor. No. 4, Fernleaf No. 2 lode, this survey.</p> <p>Set a galvanized iron post, 24 ins. long, 3/4 ins. diam., in a 15-lb. concrete and rock base, 16 ins. in the ground, with a brass cap, 2 ins. diam., set in concrete within the iron post, mkd. MS 4465 FL1 3 FL 2 4 X.</p> <p>A mound of stone constructed adjacent to the iron post.</p> <p>Thence N. 19° 30' E.</p>
299.50	<p>Lode line; discovery pt. bears S. 76° 10' E., 935.41 ft. dist.</p>
599.50	<p>Cor. No. 4</p> <p>Set a galvanized iron post, 24 ins. long, 3/4 ins. diam., in a 15-lb. concrete and rock base, 16 ins. in the ground, with a brass cap, 2 ins. diam., set in concrete within the iron post, mkd. MS 4465 FL1 4 X.</p> <p>A mound of stone constructed adjacent to the iron post.</p> <p>Thence S. 76° 10' E.</p>
1490.41	<p>Cor. No. 1 and place of beginning.</p>
	<p>FERNLEAF NO. 2 LODGE</p> <p>At cor. No. 1 of the Fernleaf No. 2 lode, identical with Cor. No. 2, Fernleaf No. 1 lode, this survey, previously described.</p> <p>Thence S. 19° 30' W.</p> <p>Lode line; discovery pt. bears N. 76° 10' W., 325.0 ft. dist.</p> <p>Cor. No. 2</p> <p>Set a galvanized iron post, 24 ins. long, 3/4 ins. diam., in a 15-lb. concrete and rock base, 16 ins. in the ground with a brass cap, 2 ins. diam., set in concrete within the iron post, mkd. MS 4465 FL2 2 X.</p> <p>A mound of stone constructed adjacent to the iron post.</p>
300.00	
590.51	

Chains Feet	
	Thence N. 76° 30' 30" W.
1491.07	Cor. No. 3
	Set a galvanized iron post, 24 ins. long, 3/4 ins. diam., in a 15-lb. concrete and rock base, 16 ins. in the ground, with a brass cap, 2 ins. diam., set in concrete within the iron post, mkd. MS 4465 FL2 3 X.
	A mound of stone constructed adjacent to the iron post.
	Thence N. 19° 30' E.
299.50	Lode line; discovery pt. bears S. 76° 10' E., 1165.41 ft. dist.
599.50	Cor. No. 4, identical with Cor. No. 3, Fernleaf No. 2 lode, this survey, previously described.
	Thence S. 76° 10' E.
1490.41	Cor. No. 1 and place of beginning.

SURVEY NO. 4465

AREAS

Acres

Total area, Fernleaf No. 1 lode	20.412
Total area, Fernleaf No. 2 lode	20.257

LOCATION

This survey is located in the N $\frac{1}{2}$ and SE $\frac{1}{4}$ Sec. 24, T. 11 N., R. 14 E., G&SRM.

This survey is wholly within the locations as marked on the ground. All corners are identical with corners of the location.

EXPENDITURES

The improvements and the value of the labor and improvements made upon or for the benefit of each of the lode locations embraced in said mining claim by the claimant or its grantors are as follows:

- No. 1 The discovery cut of the Fernleaf No. 1 lode is on the lode line 555.0 ft. from a pt. on line 1-2, 300.0 ft. from cor. No. 1; a pit 8 x 8 x 8 ft. deep.
Value, \$120.
- No. 2 An open cut, irregularly shaped, the south end of which bears N. 82° W., 800 ft. dist. from Cor. No. 1 of the Fernleaf No. 1 lode, 100 x 50 x 4 ft. deep.
Value, \$300.
- No. 1 The discovery cut of the Fernleaf No. 2 lode is on the lode line 325.0 ft. from a pt. on line 1-2, 300.0 ft. from Cor. No. 1; a pit 14 ft. diam. and 7 ft. deep.
Value, \$150.

Chains

No. 2

An open cut, the NW end of which bears S. 24° 30' W., 535.0 ft. from Cor. 1, Fernleaf No. 2 lode; 12 x 10 ft. deep and running S. 20° 30' E., 20 ft.

Value, \$125.

OTHER CORNER DESCRIPTIONS & SUPPLEMENTAL DATA

Survey 4360, Hillcrest No. 11 lode, Cor. No. 2, a gray sandstone rock, 4 x 8 ins., 4 ins. above ground mkd. "Cor. 2, H 11 4360 X".

FIELD ASSISTANTS

Name

Capacity

Frank Sherer

Chainman

Troy Sheets

Chainman

Richard Cleveland

Axeman

UNITED STATES
DEPARTMENT OF THE INTERIOR
BUREAU OF LAND MANAGEMENT

CERTIFICATE OF SURVEYOR

January 6, 1959

I, Harvey W. Smith

Mineral Surveyor, hereby certify upon honor that in pursuance of an order received from the Bureau of
Cadastral Engineer
Land Management-Dept. of Interior-Office, at Phoenix, Arizona

dated September 26, 1958, I have faithfully and correctly executed the survey of
the mining claim of Alma E. Bigler and Bruno Rojewski

known as the Fernleaf No. 1 and Fernleaf No. 2
(Lode, placer, or mill site)

situate in Mogollon Rim --Section 24

T. 11 N., R. 14 E., G. & S. R. Meridian, Arizona, and
(State)

designated as Survey No. 4465, which is represented in the foregoing field notes as having been
executed by me and under my direction, and that said survey has been made in strict conformity with said order,
the Manual of Instructions for the Survey of the Public Lands of the United States, and in the specific manner
described in the foregoing field notes, and I do further certify that the labor expended and improvements made

upon or for the benefit of the Lode location(s) embraced in the said mining claim by
(Lode or placer)

claimant(s) or their grantors are fully stated in my report therein, and that the character,
extent, location, and itemized value thereof are specified therein with particularity and full detail, and that no
portion of, or interest in, said labor and improvements so credited to this claim has been included in the estimate
of expenditures upon any other claim.

Phoenix, Arizona
(Place)

Harvey W. Smith
Harvey W. Smith (Mineral Surveyor)

CERTIFICATE OF APPROVAL

Bureau of Land Management -- Survey Office
(Office)

Phoenix, Arizona July 16, 1959
(Place) (Date)

The foregoing field notes of mineral survey No. 4465, in

Section 24, T. 11 North, R. 14 East, Gila & Salt River Meridian,

Arizona, executed by Harvey W. Smith, Mineral Surveyor,
(State)

under order dated September 26, 1958, having been critically examined and the necessary
corrections made prior to their certification by the surveyor, the field notes and the survey therein described
are hereby approved.

Lester S. Mann
Lester S. Mann

Office Cadastral Engineer
(Title)

CERTIFICATE OF TRANSCRIPT

I CERTIFY that the foregoing transcript of field notes of the above described mineral survey No. 4465
is a true copy of the original field notes.

(Title)

Chains

Supplemental Expenditures

The improvements and the value of the labor and improvements made since the survey upon or for the benefit of each of the lode locations embraced in said mining claim by the claimant or its grantors are as follows:

- No. 1 The discovery cut of the Fernleaf No. 1 lode is on the lode line 555.0 ft. from a pt. on line 1-2, 300.0 ft. from cor. No. 1; an untimbered shaft 8 x 8 x 8 ft. deep. A re-examination of this working and the problems involved sinking it -- drilling, blasting, mucking out, as differentiated from bulldozer cuts -- indicates that the value should be raised.

Value, \$200.00.


- No. 3 An open pit, the east end of which bears S. 70°W. 520.0 ft. from cor. No. 1, Fernleaf No. 2 lode, 8 ft. wide, 4 ft. deep and running N. 76°W. 25 ft.

Value, \$200.00.

- No. 4 An open pit, the northeast corner of which bears S. 84°W., 425.0 ft. from cor. No. 1, Fernleaf No. 2 lode, 8 x 8 x 3 ft. deep.

Value, \$60.00.

These supplemental improvements were examined and located by me on July 26, 1959.


Harvey W. Smith
Mineral Land Surveyor

UNITED STATES
DEPARTMENT OF THE INTERIOR
BUREAU OF LAND MANAGEMENT

CERTIFICATE OF SURVEYOR

_____, 19_____

I, _____,
Mineral Surveyor, hereby certify upon honor that in pursuance of an order received from the _____
_____, at _____
dated _____, I have faithfully and correctly executed the survey of
the mining claim of _____,
known as the _____
(Lode, placer, or mill site)
situate in _____

T. _____, R. _____, Meridian, _____, and
(State)
designated as Survey No. _____, which is represented in the foregoing field notes as having been
executed by me and under my direction, and that said survey has been made in strict conformity with said order,
the Manual of Instructions for the Survey of the Public Lands of the United States, and in the specific manner
described in the foregoing field notes, and I do further certify that the labor expended and improvements made
upon or for the benefit of the _____ location(s) embraced in the said mining claim by
(Lode or placer)
claimant(s) or _____ grantors are fully stated in my report therein, and that the character,
extent, location, and itemized value thereof are specified therein with particularity and full detail, and that no
portion of, or interest in, said labor and improvements so credited to this claim has been included in the estimate
of expenditures upon any other claim.

(Place) (Mineral Surveyor)

CERTIFICATE OF APPROVAL

Office of Cadastral Engineer

(Office)

Phoenix, Arizona August 14, 1959

(Place)

(Date)

The foregoing field notes of mineral survey No. 4465, in Mogollon Mining District

Sec. 24, T. 11 N., R. 14 E., Gila & Salt River Meridian,

Arizona, executed by Harvey W. Smith, Mineral Surveyor,

(State)

under order dated July 1, 1959, having been critically examined and the necessary
corrections made prior to their certification by the surveyor, the field notes and the survey therein described
are hereby approved.

Lester S. Mann

Lester S. Mann
Office Cadastral Engineer

(Title)

CERTIFICATE OF TRANSCRIPT

I CERTIFY that the foregoing transcript of field notes of the above described mineral survey No. _____
is a true copy of the original field notes.

(Title)

UNITED STATES
DEPARTMENT OF THE INTERIOR
BUREAU OF LAND MANAGEMENT
SURVEY OFFICE

REPORT OF EXPENDITURES AFTER RETURN OF SURVEY OF MINING CLAIM

August 14, 1959

(Date)

I, Lester S. Mann, Cadastral Engineer at Phoenix, Arizona

do hereby certify that five hundred dollars' (\$500) worth of labor has been expended or improvements made by claimant or their grantors upon the mining claim of

Alma E. Bigler and Bruno Rojewski

known as the Fernleaf Nos. 1 and 2

situate in Mogollon mining district,

Coconino County, Arizona

in Section 24, Township No. 11 N., Range No. 14 E.; that said

improvements consist of those improvements located on the Fernleaf Nos. 1 and 2

lodes shown in the supplemental field notes approved August 14, 1959, of

Mineral Survey No. 4465

and that no portion of said labor or improvements has been included in the estimate of expenditures upon any other claim. A copy of the report of Harvey W. Smith,

Mineral Surveyor, dated July 26, 1959, is hereto attached.

Lester S. Mann

Lester S. Mann

Cadastral Engineer.

SURVEY NO. 4465

CLAIMS

SUPPLEMENTAL EXPENDITURES REPORT NO. 2

Feet

The improvements and the value of the labor and improvements made since the first report of supplemental expenditures upon or for the benefit of each of the lode locations embraced in said mining claim by the claimant or his grantors are as follows:

- No. 2 Additional work has been done on this improvement. A pit, the NE cor. of which bears N.77°W., 820 ft. dist. from cor. No. 1 of the Fernleaf No. 1 lode; 10x12 ft. in size, 6½ ft. deep.
Value, \$200.
- No. 3 A pit, the NE cor. of which bears N.77°W., 1250 ft. dist. from cor. No. 1 of the Fernleaf No. 1 lode; 6x10 ft. in size, 5 ft. deep.
Value, \$150.
- No. 4 A pit, the NE cor. of which bears N.76°30'W., 1225 ft. dist. from cor. No. 1 of the Fernleaf No. 1 lode; 5x6 ft. in size, 8 ft. deep.
Value, \$175.
- No. 5 A pit, the NE cor. of which bears N.77°20'W., 1195 ft. dist. from cor. No. 1 of the Fernleaf No. 1 lode; 4 ft. wide, 4½ ft. deep and running N.76°W., 20 ft.
Value, \$125.

Harvey W. Smith
Oct. 9, 1961

UNITED STATES
DEPARTMENT OF THE INTERIOR
BUREAU OF LAND MANAGEMENT

CERTIFICATE OF SURVEYOR

_____, 19_____

I, _____,
 Mineral Surveyor, hereby certify upon honor that in pursuance of an order received from the _____
 _____, at _____
 dated _____, I have faithfully and correctly executed the survey of
 the mining claim of _____,
 known as the _____,
(Lode, placer, or mill site)
 situate in _____,
 T. _____, R. _____, _____ Meridian, _____, and
(State)
 designated as Survey No. _____, which is represented in the foregoing field notes as having been
 executed by me and under my direction, and that said survey has been made in strict conformity with said order,
 the Manual of Instructions for the Survey of the Public Lands of the United States, and in the specific manner
 described in the foregoing field notes, and I do further certify that the labor expended and improvements made
 upon or for the benefit of the _____ location(s) embraced in the said mining claim by
(Lode or placer)
 claimant(s) or _____ grantors are fully stated in my report therein, and that the character,
 extent, location, and itemized value thereof are specified therein with particularity and full detail, and that no
 portion of, or interest in, said labor and improvements so credited to this claim has been included in the estimate
 of expenditures upon any other claim.

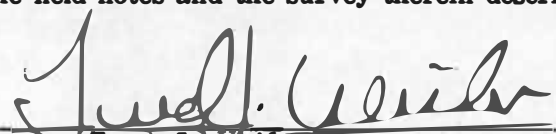
(Place)

(Mineral Surveyor)

CERTIFICATE OF APPROVAL

Bureau of Land Management, Survey Office
(Office)
 Phoenix, Arizona November 6, 19 61
(Place) (Date)

The foregoing field notes of mineral survey No. 4465, in Mogollon Mining District
 Sec. 24, T. 11 N., R. 14 E., G. & S. R. Meridian,
 Arizona, executed by Harvey W. Smith, Mineral Surveyor,
(State)
 under order dated _____, having been critically examined and the necessary
 corrections made prior to their certification by the surveyor, the field notes and the survey therein described
 are hereby approved.


 Fred J. Weiler
 State Director
(Title)

CERTIFICATE OF TRANSCRIPT

I CERTIFY that the foregoing transcript of field notes of the above described mineral survey No. _____
 is a true copy of the original field notes.

(Title)

RECORDED AT REQUEST OF Wilford Rogers,

July 11th A. D. 1922 At 9:00 o'clock A.M

in Book 77 Official Recs Pages 178

Records of Coconino County, Ariz.

Edna Mae Thornton

County Recorder

By Edna S. Bushopp Deputy

Notice of Mining Location

LODE CLAIM

TO ALL WHOM IT MAY CONCERN:

This Mining Claim, the name of which is the Fernleaf No 1 Mining Claim, situate on lands belonging to the State of Arizona, and in which there are valuable mineral deposits, was entered upon and located for the purpose of exploration and lease by

Wilford Rogers & Wilmerth E. Rogers
U.S. Citizens

(Locator must insert either "a citizen of the United States" or "who has declared his intention of becoming a citizen of the United States.")

the undersigned, on the 27 day of June, 1922

The length of this claim is 1500 feet,

with 600 ft - in claim 300 ft - Southly feet,

in a 1500 ft mostly direction and 600 Northly feet in a 1500 ft Southly direction from

the center of the discovery shaft, at which this notice is posted, lengthwise of the claim, together with 300 ft to begining Southly feet in width of the surface grounds, on each side

of the center of said claim. The general course of the lode deposit and premises is from the mostly to the Southly

The claim is situated and located in the Flagstaff Mining District, in Coconino County, in the State of Arizona, about 1.7 miles

in a Southwest direction from Helen Ariz
S. E. 1/4, 2, 4, T. 11 N., R. 14 E.

(Location by legal subdivision).

The surface boundaries of the claim are marked upon the ground as follows: Beginning at

at a point in a direction feet from the discovery shaft (at which this notice is posted), being in the center of the end line of said claim; thence feet to a

....., being the corner of said claim; thence feet to a, being at the

..... corner of said claim; thence feet to a at the center of the end of said claim;

thence feet to a being at the corner of said claim; thence feet to a

..... at the corner of said claim; thence feet to the place of beginning.

Dated and posted on the grounds this 27 day of June, 1922

W. L. McMillan

Wilford Rogers
Wilmerth E. Rogers

A. Vance Allen

Notice of Mining Location

LODE CLAIM

TO ALL WHOM IT MAY CONCERN:

This Mining Claim, the name of which is the Furnleaf No 2
Mining Claim, situate on lands belonging to the State of Arizona, and in which there are valuable mineral deposits, was entered upon and located for the purpose of exploration and lease by
Wilford Rogers & Admatta Rogers

U. S. Citizens
(Locator must insert either "a citizen of the United States" or "who has declared his intention of becoming a citizen of the United States.")

the undersigned, on the 27 day of June, 19 55

The length of this claim is 1500 feet,
with 600 ft we claim 300 ft southly,
in a westly 1500 ft direction and Northly
600 feet in a 1500 ft eastly direction from

the center of the discovery shaft, at which this notice is posted, lengthwise of the claim, together with 300 ft to place of beginning feet in width of the surface grounds, on each side of the center of said claim. The general course of the lode deposit and premises is from the westly to the southly.

The claim is situated and located in the Mogallon Mining District, in Cochino County, in the State of Arizona, about 17 miles in a South west direction from Heber Ariz.
S. E. 1/4 S. 24 T. 11 N. R. 14 E.

(Location by legal subdivision).

The surface boundaries of the claim are marked upon the ground as follows: Beginning at
.....
.....
.....
at a point in a direction feet from
the discovery shaft (at which this notice is posted), being in the center of the
..... end line of said claim; thence feet to a
....., being the corner of said claim; thence
..... feet to a , being at the
..... corner of said claim; thence feet
to a at the center of the end of said claim;
thence feet to a being at the
..... corner of said claim; thence feet
to a at the corner of said claim;
thence feet to the place of beginning.

Dated and posted on the grounds this 27 day of June, 19 55
W. Rogers
Admatta E. Rogers

W. Rogers
Admatta

Notice of Mining Location

LODE CLAIM

TO ALL WHOM IT MAY CONCERN:

This Mining Claim, the name of which is the FERNLEAF NO. 1 Mining Claim, situate on lands belonging to the United States of America, and in which there are valuable mineral deposits, was entered upon and located for the purpose of exploration and purchase by ALMA E. BIGLER and BRUNO ROJEWSKI,

Citizens of the United States, of original location made June 27, 1955, acquired by

(Locator must insert name of the United States "who was declared his intention of becoming a citizen of the United States.")

the undersigned, on the 8th day of OCTOBER, 1957

The length of this claim is 1500 feet, and we claim 750 feet, in a Westerly direction and 750 feet in a Easterly direction from

the center of the discovery shaft, at which this notice is posted, lengthwise of the claim, together with 300 feet in width of the surface grounds, on each side of the center of said claim. The general course of the lode deposit and premises is from the

East to the West

The claim is situated and located in the Mogollon Rim Mining District, in Coconino County, in the State of Arizona, about 17 miles in a Southwesterly direction from Heber, Arizona, in NE 1/4 Section 24, T. 11 N., R. 14 E.

The surface boundaries of the claim are marked upon the ground as follows: Beginning at

at a point in a Westerly direction 750 feet from the discovery shaft (at which this notice is posted), being in the center of the East end line of said claim; thence Southerly 300 feet to a monument, being the Southeast corner of said claim; thence Westerly 1500 feet to a monument, being at the Southwest corner of said claim; thence Northerly 300 feet to a monument at the center of the West end of said claim; thence Northerly 300 feet to a monument being at the Northwest corner of said claim; thence Easterly 1500 feet to a monument at the Northeast corner of said claim; thence Southerly 300 feet to the place of beginning.

All done under the provisions of the laws of the United States, and the State of Arizona.

This is an amended Location Notice of the Fernleaf No. 1

Mining Claim, located by WILFORD ROGERS and WILMIRTH E. ROGERS

on the 27th day of

June, 1955, and recorded in Book 77 Off. Records of Record of Mines, at page 178, in the office of the County Recorder of the aforesaid County of Coconino

to which reference is hereby made, and this amended Location Notice is made and posted to correct errors in the description in the said original Location Notice and in compliance with the original ground monuments,

Dated and posted on the grounds this 19th day of September, 1958

Alma E. Bigler
Bruno Rojewski

of "Official Records" of Coconino County, Ariz.
AMENDED *Edna Mae Stewart* County Recorder
Deputy

Notice of Mining Location

LODE CLAIM

15

TO ALL WHOM IT MAY CONCERN:

This Mining Claim, the name of which is the FERNLEAF NO. 2
Mining Claim, situate on lands belonging to the United States of America, and in which there
are valuable mineral deposits, was entered upon and located for the purpose of exploration
and purchase by ALMA E. BIGLER and BRUNO ROJEWSKI,
citizens of the United States, of original
location made June 27, 1955, acquired by

(Locator must insert either "a citizen of the United States" or "who has declared his intention of becoming a citizen of the United States.")

the undersigned, on the 8th day of October, 1957

The length of this claim is 1500 feet,
and we claim 750 feet,
in a Westerly direction and 750
feet in a Easterly direction from

the center of the discovery shaft, at which this notice is posted, lengthwise of the claim, to-
gether with 300 feet in width of the surface grounds, on each side of
the center of said claim. The general course of the lode deposit and premises is from the
East to the West

The claim is situated and located in the Mogollon Rim Mining District, in
Coconino County, in the State of Arizona, about 17 miles
in a Southwesterly direction from Heber, Arizona, in the
NE 1/4 and SE 1/4 of Section 24, T. 11 N., R. 14 E.

The surface boundaries of the claim are marked upon the ground as follows: Beginning
at

at a point in a Westerly direction 750 feet from
the discovery shaft (at which this notice is posted), being in the center of the East
end line of said claim; thence Southerly 300 feet to a monument
Southeast corner of said claim; thence
Westerly 1500 feet to a monument, being at the
Southwest corner of said claim; thence Northerly 300 feet
to a Monument at the center of the West end of said claim;
thence Northerly 300 feet to a monument being at the
Northwest corner of said claim; thence Easterly 1500 feet
to a monument at the Northeast corner of said claim;
thence Southerly 300 feet to the place of beginning.

All done under the provisions of the laws of the United States, and the State of Arizona.

This is an amended Location Notice of the Fernleaf No. 2
Mining Claim, located by Wilford Rogers and Wilbirth E. Rogers

on the 27th day of
June, 1955, and recorded in Book 77 Off. Records of Record of Mines, at
page 179, in the office of the County Recorder of the aforesaid County of Coconino

to which reference is hereby made, and this amended Location Notice is made and posted to
correct errors in the description in the said original Location Notice and in compliance
with the original ground monuments.

Dated and posted on the grounds this 19th day of September, 1958.

Edna Mae Stewart
Bruno Rojewski

UNITED STATES DEPARTMENT OF THE INTERIOR
BUREAU OF LAND MANAGEMENT
ARIZONA STATE OFFICE

NOTICE OF CANCELLATION OF MINERAL SURVEY

The FERNLEAF NO. 1 and FERNLEAF NO. 2 lodes, Mineral Survey No. 4465, located in section 24, Township 11 North, Range 14 East, Gila and Salt River Meridian, Arizona, are hereby cancelled.

These claims have not been filed with the Arizona State Office, Bureau of Land Management, in accordance with Section 314, 90 STAT. 2769 (43 U.S.C. 1744).


This cancellation was necessitated to clear the record.

The Mineral Survey Plat shall be noted as follows:

“The FERNLEAF NO. 1 and FERNLEAF NO. 2 lodes, Mineral Survey No. 4465, were cancelled April 9, 2019, by memo 9605 (921) M.S. 4465, which is now a part of the original field notes.”

April 9, 2019

Date



Chief Cadastral Surveyor of Arizona