

UNITED STATES
DEPARTMENT OF THE INTERIOR
BUREAU OF LAND MANAGEMENT

Mineral Survey Number	4592	Patent No.
State	Arizona	Serial No.
Land District	Arizona	

FIELD NOTES

Of the Survey of the Mining Claim of (Name & address of Claimant)

Duval Sulphur & Potash Co., c/o Boyle, Bilby, Thompson & Shoenhair, Attorneys at Law
Ninth Floor, Valley National Building, Tucson 1, Arizona

Mineral Park Project

Known as the (Name of group, if any)

CONSISTING OF LOCATIONS NAMED AND LOCATED AS FOLLOWS

NAME OF LOCATION	DATE	
	LOCATED	AMENDED
Blue Bell	7/1/54	12/20/61
Blue Stone	7/2/51	6/29/55 6/29/55 12/10/61
Carleton	7/1/27	2/5/62
Central Turquoise	10/13/00	12/10/61
Concord Copper	7/1/27	2/5/62
Concord No. 1	7/1/27	2/5/62
Copperopolis	4/23/13	12/20/61
Copper Queen	8/4/54	12/20/61
Copper Slide	7/1/54	12/20/61
Copper Star No. 1	10/1/50	1/24/62
Cousin Jack Copper #10	7/1/54	1/25/62 3/14/62
Cousin Jack Copper #11	12/1/54	1/20/62
Cousin Jack Copper #13	7/21/57	1/25/62
Fox #2	12/19/58	1/20/62 3/26/62
Fox #3	12/19/58	12/20/61
Fox #4, #6, #10	12/19/58	
Fox #11	12/19/58	4/30/59 12/20/61
Fox #12	12/19/58	12/15/61
Fox #13 thru #18	12/19/58	
Fox #19	12/20/58	
Fox #20	6/28/59	12/15/61
Fox #21, #22, #24	12/19/58	
Fox #26, #28, #30	12/19/58	
Fox #32, #33, #34, #35, #36	12/19/58	
Fox #37	12/20/58	12/10/61
Fox #43	12/20/58	12/10/61
Golden Bullet	7/1/23	12/30/61
Gray Eagle #2	6/5/35	1/3/62 3/14/62
Gray Eagle #3	6/30/35	1/3/62
Gray Eagle #4	7/15/35	1/3/62
Green Lienet	5/17/21	12/20/61
Gross Copper #5	9/25/25	6/28/26 12/20/61 3/14/62

(See continuation sheet attached)

Mining District		County		Section	
Wallapai		Mohave		18, 19, 30 13, 23, 24, 25, 26	
Township	Range	Meridian		Surveyed under order dated	
23 N.	17 W.	G. & S. R.		April 10, 1962	
23 N.	18 W.				
Survey commenced	Survey completed	Name of Mineral Surveyor			
5/11/62	1/26/63	Robert Lenon			

UNITED STATES
DEPARTMENT OF THE INTERIOR
BUREAU OF LAND MANAGEMENT

Mineral Survey Number	4592
State	Arizona
Land District	Arizona

Patent No. 7-6-66
Patent No. 02-67-00
Serial No. CR 033843

FIELD NOTES

Of the Survey of the Mining Claim of (Name & address of Claimant)

Duval Sulphur & Potash Co., c/o Boyle, Bilby, Thompson & Shoenhair, Attorneys at Law
Ninth Floor, Valley National Building, Tucson 1, Arizona

Mineral Park Project

Known as the (Name of group, if any)

CONSISTING OF LOCATIONS NAMED AND LOCATED AS FOLLOWS

NAME OF LOCATION	DATE	
	LOCATED	AMENDED
Blue Bell	7/1/54	12/20/61
Blue Stone	7/2/51	6/29/55
		6/29/55
		12/10/61
Carleton	7/1/27	2/5/62
Central Turquoise	10/13/00	12/10/61
Concord Copper	7/1/27	2/5/62
Concord No. 1	7/1/27	2/5/62
Copperopolis	4/23/13	12/20/61
Copper Queen	8/4/54	12/20/61
Copper Slide	7/1/54	12/20/61
Copper Star No. 1	10/1/50	1/24/62
Cousin Jack Copper #10	7/1/54	1/25/62
		3/14/62
Cousin Jack Copper #11	12/1/54	1/20/62
Cousin Jack Copper #13	7/21/57	1/25/62
Fox #2	12/19/58	1/20/62
		3/26/62
Fox #3	12/19/58	12/20/61
Fox #4, #6, #10	12/19/58	
Fox #11	12/19/58	4/30/59
		12/20/61
Fox #12	12/19/58	12/15/61
Fox #13 thru #18	12/19/58	
Fox #19	12/20/58	
Fox #20	6/28/59	12/15/61
Fox #21, #22, #24	12/19/58	
Fox #26, #28, #30	12/19/58	
Fox #32, #33, #34, #35, #36	12/19/58	
Fox #37	12/20/58	12/10/61
Fox #43	12/20/58	12/10/61
Golden Bullet	7/1/23	12/30/61
Gray Eagle #2	6/5/35	1/3/62
		3/14/62
Gray Eagle #3	6/30/35	1/3/62
Gray Eagle #4	7/15/35	1/3/62
Green Lienet	5/17/21	12/20/61
Gross Copper #5	9/25/25	6/28/26
		12/20/61
		3/14/62

(See continuation sheet attached)

Mining District		County		Section	
Wallapai		Mohave		18, 19, 30 13, 23, 24, 25, 26	
Township	Range	Meridian		Surveyed under order dated	
23 N.	17 W.	G. & S. R.		April 10, 1962	
23 N.	18 W.				
Survey commenced	Survey completed	Name of Mineral Surveyor			
5/11/62	1/26/63	Robert Lenon			

<u>Name of Location</u>	<u>Located</u>	<u>Date</u>	<u>Amended</u>
Jiffy	7/1/54		12/20/61
Juniper #2	2/28/59		1/25/62
Juniper #3	3/1/53		1/25/62
Juniper #5	5/1/53		1/25/62
Lucky Find Turquoise	7/18/01		12/10/61
Lucky Fraction Turquoise	7/30/01		12/10/61
Marilyn Jean	1/19/48		12/10/61
Midway Copper No. 1 & No. 2	1/30/47		1/3/62
North East Turquoise	12/12/08		12/10/61
			3/26/62
Oristrich Copper	4/6/06		12/20/61
Ready Cash	1/20/24		12/20/61
Red #1	12/19/58		
Red #2	12/19/58		1/20/62
Red #3	12/19/58		1/25/62
Red #7	1/20/59		1/20/62
Red #10	1/20/59		
Red #11	12/20/58		
Red #14	12/20/58		
Red #20	12/20/58		
Red #21	12/29/58		
Red #23	12/28/58		1/25/62
Red #25	12/28/58		
Red #32	1/21/59		6/28/59
			12/15/61
Red #10, #12, #14	1/24/59		
Red #16	4/1/59		4/1/59
			4/1/59
			12/15/61
Red Robin	7/1/54		12/20/61
Red Robin #2	12/4/57		12/20/61
Santa Rosa	7/1/27		2/5/62
Tan #1, #3	12/23/58		
Tan #38	2/12/59		
White Horse	7/1/24		2/5/62
			2/5/62
			3/14/62
White Mule	7/1/29		2/5/62
William Tell	1/10/07		10/26/14


Index - Mineral Survey 4592

Chains

Blue Bell	41	Green Lienet	52
Blue Stone	28	Gross Copper #5	67
Carleton	53	Jiffy	44
Central Turquoise	33	Juniper #2.....	13
Concord Copper	49	" #3	14
Concord No. 1	56	" #5	6
Copperopolis	48	Lucky Find Turquoise	32
Copper Queen	50	Lucky Fraction Turquoise ..	25
Copper Slide	45	Marilyn Jean	18
Copper Star No. 1	59	Midway Copper No. 1	78
Cousin Jack Copper #10	10	" " No. 2	79
" " " #11	9	North East Turquoise	35
" " " #13	11	Oristrich Copper	47
Fox #2	64	Ready Cash	30
" #3	54	Red #1	22
" #4	65	" #2	31
" #6	66	" #3	23
" #10	68	" #7	29
" #11	60	" #10	36
" #12	69	" #11	7
" #13	61	" #14	16
" #14	69	" #20	20
" #15	62	" #21	37
" #16	70	" #23	38
" #17	63	" #25	39
" #18	71	" #32	21
" #19	73	" #40	1
" #20	83	" #42	3
" #21	74	" #44	4
" #22	84	" #46	5
" #24	85	Red Robin	17
" #26	86	Red Robin #2	8
" #28	87	Santa Rosa	51
" #30	88	Tan #1	81
" #32	89	" #3	82
" #33	80	" #38	72
" #34	90	White Horse	58
" #35	81	White Mule	57
" #36	90	William Tell	26
" #37	40		
" #43	42		
Golden Bullet	14		
Gray Eagle #2	75		
" " #3	76		
" " #4	77		

Index - Mineral Survey 1952

Chains			
Blue Bell	41	Green Limer
Blue Stone	42	Gross Copper #5
Carlston	53	Jiffy
Central Franconia	54	Juniper #1
Concord Copper	55	" #3
Concord No. 1	56	" #5
Copperopolis	58	Lucky Find Franconia
Copper Queen	59	Lucky Franconia Franconia
Copper Slide	60	Marilyn Lane
Copper Star No.	61	Midway Copper No. 1
Cousins Jack Copper #10	62	" " No. 2
" " " #11	63	" " " #12
" " " #13	64	North East Franconia
Fox #2	65	Oriskany Copper
" #3	66	Ready Cash
" #4	67	Red #1
" #5	68	" #2
" #6	69	" #3
" #7	70	" #4
" #8	71	" #5
" #9	72	" #6
" #10	73	" #7
" #11	74	" #8
" #12	75	" #9
" #13	76	" #10
" #14	77	" #11
" #15	78	" #12
" #16	79	" #13
" #17	80	" #14
" #18	81	" #15
" #19	82	" #16
" #20	83	" #17
" #21	84	" #18
" #22	85	" #19
" #23	86	" #20
" #24	87	" #21
" #25	88	Red Robin
" #26	89	Red Robin #2
" #27	90	Texas Rose
" #28	91	Tan #1
" #29	92	" #2
" #30	93	" #3
" #31	94	" #4
" #32	95	White Horse
" #33	96	White Sulphur
" #34	97	William Tell
" #35	98	



Abstract

This survey was made with a Bausch & Lomb Precise Transit No. 9259, with horizontal limb 5-1/2 ins. diam., having two single opposite verniers, and full vertical circle 4-1/4 ins. diam., having two double opposite verniers, all verniers reading to one minute of arc. The eyepiece is equipped with a colored glass set in the dust shutter, for making direct observations on the sun. The instrument was in good condition at the time of the survey, and all adjustments were in good order.

All azimuths in this record were determined by the method of double horizontal angles referred to the meridian determined by the following observations:

May 15, 1962, at Cor. No. 4 of the Copperopolis lode, in latitude 35°22' N., and longitude 114°10' W. I make a series of four altitude observations (in two sets of two each) upon the sun for azimuth, at approximately equal time-intervals, two each with the telescope in direct and reversed positions, observing opposite limbs of the sun, and reading the horizontal angles clockwise, from Cor. No. 1 of the Fox #3 lode 1200 feet S. 1/2 SW. to the sun.

	(1st set)	(2nd set)
Mean time of observation,		
105th meridian standard time:	3 ^h 30 ^m	3 ^h 34 ^m
Declination of sun at mean time of observations:	18° 55' 30" N.	
Mean observed vertical angles to sun's center:	47° 12'	46° 30'
Mean horizontal angles from reference point to sun's center:	80° 11' 00"	80° 49' 30"
True bearing to reference-point:	S. 0° 36' E.	

The lines were measured with a Lufkin steel tape, 500 feet in length, graduated every foot, with the end feet graduated to tenths and hundredths; and a Chicago steel tape, 300 feet in length, graduated every foot, with the end feet graduated to tenths; both tapes were compared with a Lufkin standard steel tape at the time of beginning the survey, and found correct.

All lines and connections were run by direct methods where the lines are accessible; the inaccessible lines were run by traverse methods.

The magnetic declination observed at each corner of the survey gave a uniform value of 15°30' E.

RED #40 LODE

Beginning at Cor. No. 1 of the Red #40 lode.

Set a copper-coated steel rod with a mound of stone alongside, 30 ins. long, 5/8 ins. diam., 24 ins. in the ground, mkd. Red 40-1-4592; from which

The NE. Cor. of Sec. 24. of T. 23 N., R. 18 W., G. & S. R. B. & M., bears S. 0°36'30" E., 536.87 ft. dist.; an iron pipe, 3/4 ins. diam., 24 ins. above the ground, firmly set and properly mkd.

A granite outcrop 4 x 4 ft. in size, 5 ft. above the ground bears S. 87°27' W., 19.60 ft. dist., mkd. X-B0.

290	Thence N. 89° 59' 30" E. Gulch, 5 ft. wide, course S. 20° W.
300	Lode line; discovery point bears S. 0° 36' 30" E., 1465.70 ft. dist.
600.0	Cor. No. 2, identical with Cor. No. 1 of the Red #42 lode, of this survey. Set a copper-coated steel rod with a mound of stone alongside, 30 ins. long, 5/8 ins. diam., 24 ins. in the ground, mkd. Red 40-2-Red 42-1-4592; from which
325	A granite outcrop 2 x 2 ft. in size, 1 ft. above the ground, bears N. 43° 51' W., 10.75 ft. dist., mkd. X-B0. Thence S. 0° 36' 30" E.
795	Gulch, 4 ft. wide, course S. 18° W.
1475	Gulch, 8 ft. wide, course S. 72° W.
1490.70	Gulch, 6 ft. wide, course S. 55° W.
1490.70	Cor. No. 3, identical with Cor. No. 4 of the Red #42 lode, identical with Cor. No. 2 of the Red Robin #2 lode, identical with Cor. No. 3 of the Red #11 lode, all of this survey. Set a copper-coated steel rod with a mound of stone alongside, 30 ins. long, 5/8 ins. diam., 24 ins. in the ground, mkd. Red 40-3-Red 42-4-RR 2-2-Red 11-3-4592; from which
15	A granite outcrop 2 x 2 ft. in size, 2.5 ft. above the ground, bears S. 12° 49' W., 50.86 ft. dist., mkd. X-B0. Thence S. 89° 59' 30" W.
300	Gulch, 6 ft. wide, course S. 33° W.
320	Lode line; discovery point bears N. 0° 36' 30" W., 25 ft. dist.
600.0	Gulch, 5 ft. wide, course S. 27° W.
600.0	Cor. No. 4, identical with Cor. No. 2 of the Red #11 lode, and falling on line 1-2 of the Copper Slide lode, both of this survey. Chisled an X on a granite outcrop 12 x 18 ins., 6 ins. above the ground.
95	Thence N. 0° 36' 30" W. Set a copper-coated steel rod with a mound of stone alongside, 30 ins. long, 5/8 ins. diam., 24 ins. in the ground, mkd. Red 40-1-4592; bears S. 70° W. and N. 70° E.
190	Road, 12 ft. wide, bears S. 70° W. and N. 70° E.
194.94	Gulch, 8 ft. wide, course S. 58° W.
194.94	Cor. No. 1 of the Copper Slide lode, identical with Cor. No. 2 of the Fox #37 lode, both of this survey.
333.31	Intersect line 2-3 of Survey No. 4020 East Keyatone lode at a point from which Cor. No. 2 bears S. 67° 26' 15" E., 433.75 ft. dist.

Survey No. 4592

Feet MARK	
475	Gulch, 3 ft. wide, course S. 52° W.
794.94	Cor. No. 1 of the Fox #37 lode of this survey.
865	Gulch, 7 ft. wide, course S. 80° W.
953.83	The NE. Cor. of Sec. 24, T. 23 N., R. 18 W., G. & S. R. M., previously described.
983.13	Intersect line 1-4 of Sur. No. 4020 East Keystone lode at a point from which cor. No. 1 bears S. 67°32'16" E., 544.73 ft. dist.
1490.70	Cor. No. 1 and place of beginning.
RED #42 LODE	
	Beginning at cor. No. 1 of the Red #42 lode, identical with cor. No. 2 of the Red #40 lode, of this survey, previously described; from which
	The NE. cor. of Sec. 24 of T. 23 N., R. 18 W., G. & S. R. B. & M., bears S. 47°54'10" W., 800.92 ft. dist., previously described.
	Thence N. 89°59'20" E.
300	Lode line; discovery point bears S. 0°36'30" E., 1455.70 ft. dist.
569.23	X-BO chiseled on a granite outcrop.
600.0	Cor. No. 2, identical with cor. No. 1 of the Red #44 lode, of this survey. Set a copper-coated steel rod with a mound of stone alongside, 30 ins. long, 5/8 ins. diam., 24 ins. in the ground, mkd. Red 42-2-Red 44-1-4592.
	Thence S. 0°36'30" E.
750	Gulch, 6 ft. wide, course S. 37° W.
1330	Gulch, 10 ft. wide, course S. 62° W.
1420	Gulch, 8 ft. wide, course S. 43° W.
1490.70	Cor. No. 3, identical with cor. No. 4 of the Red #44 lode, identical with cor. No. 2 of the Cousin Jack Copper #11 lode, identical with cor. No. 3 of the Red Robin #2 lode, all of this survey. Set a copper-coated steel rod with a mound of stone alongside, 30 ins. long, 5/8 ins. diam., 24 ins. in the ground, mkd. Red 42-3-Red 44-4-CJCL1-2-RR2-3-4592; from which
	A juniper tree, 8 ins. diam., bears S. 59°30' W., 37.55 ft. dist., mkd. X-BO.
	Thence S. 89°59'30" W.
140	Gulch, 8 ft. wide, course S. 58° W. above this point and West below this point.

Feet	Remarks
215	Gulch, 20 ft. wide, course S. 38° W.
300	Lode line; discovery point bears N. 0°36'30" W., 35 ft. dist.
415	Mineral Park Wash, 25 ft. wide, course S. 63° W.
600.00	Cor. No. 4, identical with cor. No. 2 of the Red Robin #2 lode, identical with cor. No. 3 of the Red #11 lode; identical with cor. No. 3 of the Red #10 lode, all of this survey; previously described Thence N. 0°36'30" W.
15.7	Gulch, 6 ft. wide, course S. 55° W.
695.7	Gulch, 8 ft. wide, course S. 72° W.
1165.7	Gulch, 4 ft. wide, course S. 18° W.
1490.70	Cor. No. 1 and place of beginning.
RED #44 LODE	
	Beginning at cor. No. 1 of the Red #44 lode, identical with cor. No. 2 of the Red #42 lode, both of this survey, previously described; from which The NE. cor. of Sec. 24 of T. 23 N., R. 18 W., G. & S. R. B. & M., bears S. 65°47'20" W., 1309.47 ft. dist.; previously described. Thence N. 89°59'30" E.
120	Gulch, 3 ft. wide, course S. 3° W.
300	Lode line; discovery point bears S. 0°36'30" E., 1270.70 ft. dist.
425	Gulch, 4 ft. wide, course S. 39° W.
600.0	Cor. No. 2, identical with cor. No. 4 of the Red #46 lode, of this survey. Set a copper-coated steel rod with a mound of stone alongside, 30 ins. long, 5/8 ins. diam., 24 ins. in the ground, mkd. Red 44-2-Red 46-4-4592. Thence S. 0°36'30" E.
685	Gulch, 6 ft. wide, course S. 67° W.
845	Gulch, 4 ft. wide, course S. 67° W.
1490.70	Cor. No. 3, identical with cor. No. 3 of the Red #46 lode, identical with cor. No. 4 of the Cousin Jack Copper #10 lode, identical with cor. No. 3 of the Cousin Jack Copper #11 lode, all of this survey, previously described. Set a copper-coated steel rod with a mound of stone alongside, 30 ins. long, 5/8 ins. diam., 24 ins. in the ground, mkd. Red 44-3-Red 46-3-CJC10-4-CJC11-3-4592; from which

Feet	Description	Feet
	A juniper tree, 8 ins. diam., bears N. 22°41' W., 38.33 ft. dist., mkd. X-B0.	
	Thence S. 89°59'30" W.	
280	Gulch, 5 ft. wide, course N. 59° W.	
300	Lode line; discovery point bears N. 0°36'30" W., 220 ft. dist.	
350	Road, 12 ft. wide, bears N. 52° W. and S. 52° E.	
530	Road, 12 ft. wide, bears S. 50° W. and N. 50° E.	
600.0	Cor. No. 4, identical with cor. No. 2 of the Cousin Jack Copper #11 lode, identical with cor. No. 3 of the Red Robin #2 lode, identical with cor. No. 3 of the Red #42 lode, all of this survey, previously described.	
	Thence N. 0°36'30" W.	
70.70	Gulch, 8 ft. wide, course S. 43° W.	
160.70	Gulch, 10 ft. wide, course S. 62° W.	
740.70	Gulch, 6 ft. wide, course S. 37° W.	
1490.70	Cor. No. 1 and place of beginning.	
RED #46 LODE		
	Beginning at cor. No. 1 of the Red #46 lode, identical with cor. No. 4 of the Juniper #5 lode, both of this survey.	
	Set a copper-coated steel rod with a mound of stone alongside, 30 ins. long, 5/8 ins. diam., 24 ins. in the ground, mkd. Red 46-1-Ju5-4-4592; from which	
	The 1/4 Sec. cor. common to Secs. 18 and 19 of T. 23 N., R. 17 W., G. & S. R. B. & M., bears S. 45°01'25" E., 992.42 ft. dist.	
	A granite outcrop bears N. 89°59'30" E., 3.40 ft. dist., mkd. X-B0.	
	Thence S. 0°36'30" E.	
170	Gulch, 3 ft. wide, course S. 62° W.	
1085	Gulch, 6 ft. wide, course S. 33° W.	
1220	Gulch, 4 ft. wide, course S. 74° W.	
1490.70	Cor. No. 2, identical with cor. No. 3 of the Juniper #5 lode, identical with cor. No. 4 of the Cousin Jack Copper #13 lode, identical with cor. No. 1 of the Cousin Jack Copper #10 lode, all of this survey.	
	Set a copper-coated steel rod with a mound of stone alongside, 30 ins. long, 5/8 ins. diam., 24 ins. in the ground, mkd. Red 46-2-Ju5-3-CJC13-4-CJC10-1-4592; from which	
	A pine tree, 8 ins. diam., bears N. 47°30' W., 34.80 ft. dist., mkd. X-B0.	

Feet Chains	
	Thence S. $89^{\circ}59'30''$ W.
300	Lode line; discovery point bears N. $0^{\circ}36'30''$ W., 25 ft. dist.
310	Gulch, 10 ft. wide, course S. 34° W.
600.0	Cor. No. 3, identical with cor. No. 4 of the Cousin Jack Copper #10 lode, identical with cor. No. 3 of the Cousin Jack Copper #11 lode, identical with cor. No. 3 of the Red #44 lode, all of this survey, previously described.
	Thence N. $0^{\circ}36'30''$ W.
645.70	Gulch, 4 ft. wide, course S. 67° W.
805.70	Gulch, 6 ft. wide, course S. 67° W.
1490.70	Cor. No. 4, identical with cor. No. 2 of the Red #44 lode, of this survey, previously described.
	Thence N. $89^{\circ}59'30''$ E.
300	Lode line; discovery point bears S. $0^{\circ}36'30''$ E., 1465.70 ft. dist.
380	Gulch, 3 ft. wide, course S. 30° W.
520	Gulch, 4 ft. wide, course S. 37° W.
600.0	Cor. No. 1 and place of beginning.
	JUNIPER #5 LODE
	Beginning at cor. No. 1 of the Juniper #5 lode, of this survey.
	Set a copper-coated steel rod with a mound of stone alongside, 30 ins. long, 5/8 ins. diam., 24 ins. in the ground, mkd. Ju5-1-4592; from which
	The 1/4 Sec. Cor. common to secs. 18 and 19 of T. 23 N., R. 17 W., of G. & S. R. B. & M., bears S. $8^{\circ}16'30''$ E., 708.93 ft. dist.; previously described.
	Thence S. $0^{\circ}36'30''$ E.
795	Gulch, 10 ft. wide, course S. 54° W.
890.70	Cor. No. 1 of the Juniper #3 lode of this survey.
1295	Gulch, 7 ft. wide, course S. 35° W.
1490.70	Cor. No. 2, identical with Cor. No. 4 of the Juniper #3 lode, identical with Cor. No. 1 of the Juniper #2 lode, identical with Cor. No. 1 of the Cousin Jack Copper #13 lode, all of this survey.
	Set a copper-coated steel rod with a mound of stone alongside, 30 ins. long, 5/8 ins. diam., 24 ins. in the ground, mkd. Ju5-2-Ju3-4-Ju2-1-CJC13-1-4592; from which
	A pine tree, 10 ins. diam., bears S. $67^{\circ}35'$ E., 13.45 ft. dist., mkd. X-BO.
	Thence S. $89^{\circ}59'30''$ W.
260	Gulch, 5 ft. wide, course S. 76° W.

Survey No. 4592

101
7

Feet	Description
300.0	Lode line; discovery point bears N. $0^{\circ}36'30''$ W., 20 ft. dist.
600.0	Cor. No. 3, identical with Cor. No. 4 of the Cousin Jack Copper #13 lode, identical with Cor. No. 1 of the Cousin Jack Copper #10 lode, identical with Cor. No. 2 of the Red #46 lode, all of this survey, previously described. Thence N. $0^{\circ}36'30''$ W.
270.70	Gulch, 4 ft. wide, course S. 74° W.
405.70	Gulch, 6 ft. wide, course S. 33° W.
1320.70	Gulch, 3 ft. wide, course S. 62° W.
1490.70	Cor. No. 4, identical with Cor. No. 1 of the Red #46 lode of this survey, previously described. Thence N. $89^{\circ}59'30''$ E.
250	Gulch, 4 ft. wide, course N. 56° W.
300	Lode line; discovery point bears S. $0^{\circ}36'30''$ E., 1470.70 ft. dist.
505	Gulch, 4 ft. wide, course S. 54° W.
600.0	Cor. No. 1, and place of beginning.
RED #11 LODE	
	Beginning at Cor. No. 1 of the Red #11 lode, identical with Cor. No. 1 of the Golden Bullet lode, and falling on line 1-4 of the Copper Queen lode, all of this survey.
	Set a copper-coated steel rod with a mound of stone alongside, 30 ins. long, $\frac{5}{8}$ ins. diam., 24 ins. in the ground, mkd. Red 11-1-GB-1-CQ-4592; from which The E. $\frac{1}{4}$ Sec. Cor. of Sec. 24 of T. 23 N., R. 18 W. of G. & S. R. B. & M., bears S. $1^{\circ}54'25''$ E., 179.14 ft. dist. A granite outcrop bears N. $62^{\circ}34'$ E., 26.90 ft. dist., mkd. X-50. Thence N. $0^{\circ}36'30''$ W.
494.34	Cor. No. 4 of the Copper Queen lode, identical with Cor. No. 1 of the Copperopolis, both of this survey.
574.34	Road, 12 ft. wide, bears N. 70° W. and S. 70° E.
814.34	Gulch, 5 ft. wide, course N. 44° W.
1094.34	Cor. No. 4 of the Copperopolis lode, identical with Cor. No. 2 of the Copper Slide lode, both of this survey.
1195	Road, 12 ft. wide, bears S. 88° W. and N. 88° E.
1330	Mineral Park Wash, 20 ft. wide, course S. 71° W.
1499.40	Cor. No. 2, identical with Cor. No. 4 of the Red #40 lode, and falling on line 1-2 of the Copper Slide lode, both of this survey, previously described. Thence N. $89^{\circ}59'30''$ E.
280	Gulch, 5 ft. wide, course S. 27° W.

Feet	Notes
300	Lode line; discovery point bears S. $0^{\circ}36'30''$ E., 25 ft. dist.
585	Gulch, 6 ft. wide, course S. 33° W.
600.0	Cor. No. 3, identical with Cor. No. 3 of the Red #40 lode, identical with Cor. No. 4 of the Red #42 lode, identical with Cor. No. 2 of the Red Robin #2 lode, all of this survey, previously described. Thence S. $0^{\circ}36'30''$ E.
125	Mineral Park Wash, 20 ft. wide, course S. 86° W.
170	Road, 12 ft. wide, bears East-West.
1110	Gulch, 6 ft. wide, course N. 55° W.
1285	Road, 10 ft. wide, bears N. 46° W. and S. 46° E.
1499.40	Cor. No. 4, identical with Cor. No. 1 of the Red Robin #2 lode, identical with Cor. No. 1 of the Red #14 lode, identical with Cor. No. 2 of the Golden Bullet lode, all of this survey. Set a copper-coated steel rod with a mound of stone alongside, 30 ins. long, $5/8$ ins. diam., 24 ins. in the ground, mkd. Red 11-4-RR2-1-Red #14-1-GB-2-4592; from which A pine tree, 8 ins. diam., bears S. $49^{\circ}15'$ W., 18.90 ft. dist. mkd. X-B0. Thence S. $89^{\circ}59'30''$ W.
300	Lode line; discovery point bears N. $0^{\circ}36'30''$ W., 1474.40 ft. dist.
600.0	Cor. No. 1, and place of beginning.
RED ROBIN #2 LODE	
	Beginning at Cor. No. 1 of the Red Robin #2 lode, identical with Cor. No. 1 of the Red #14 lode, identical with Cor. No. 2 of the Golden Bullet lode, identical with Cor. No. 4 of the Red #11 lode, all of this survey, previously described; from which The E. $1/4$ Sec. Cor. of Sec. 24 of T. 23 N., R. 18 W., of G. & S. R. B. & M., bears S. $73^{\circ}13'10''$ W., 620.45 ft. dist., previously described. Thence N. $0^{\circ}36'30''$ W.
214.40	Road, 10 ft. wide, bears N. 46° W. and S. 46° E.
389.40	Gulch, 6 ft. wide, course N. 55° W.
1329.40	Road, 12 ft. wide, bears East-West.
1374.40	Mineral Park Wash, 20 ft. wide, course S. 86° W.
1499.40	Cor. No. 2, identical with Cor. No. 3 of the Red #11 lode, identical with Cor. No. 3 of the Red #40 lode, identical with Cor. No. 4 of the Red #42 lode, all of this survey. Thence N. $89^{\circ}59'30''$ E.
185	Mineral Park Wash, 25 ft. wide, course S. 63° W.
300	Lode line; discovery point bears S. $0^{\circ}36'30''$ E., 1299.40 ft. dist.

31
12

Survey No. 4592

9

Feet		Feet
385	Gulch, 20 ft. wide, course S. 38° W.	
460	Gulch, 8 ft. wide, course S. 58° W. above this point and West below this point.	
600.0	Cor. No. 3, identical with Cor. No. 3 of the Red #42 lode, identical with Cor. No. 4 of the Red #44 lode, identical with Cor. No. 2 of the Cousin Jack Copper #11 lode, all of this survey, previously described.	
	Thence S. 0°36'30" E.	
50	Road, 12 ft. wide, bears S. 65° W. and N. 65° E.	
1230	Gulch, 4 ft. wide, course N. 59° W.	
1390	Road, 10 ft. wide, bears N. 52° W. and S. 52° E.	
1499.40	Cor. No. 4, identical with Cor. No. 1 of the Cousin Jack Copper #11 lode, identical with Cor. No. 1 of the Red Robin lode, identical with Cor. No. 2 of the Red #14 lode, all of this survey. Set a copper-coated steel rod with a mound of stone alongside, 30 ins. long, 5/8 ins. diam., 24 ins. in the ground, mkd. RR 2-4-CJC11-1-RR-1-Red14-2-4592; from which A pine tree, 8 ins. diam., bears S. 21°30' W., 6.00 ft. dist., mkd. X-BO. Thence S. 89°59'30" W.	
90	Gulch, 5 ft. wide, course N. 39° W.	
230	Road, 12 ft. wide, bears N. 17° W. and S. 17° E.	
300	Lode line; discovery point bears N. 0°36'30" W., 200 ft. dist.	
600.0	Cor. No. 1, and place of beginning.	
COUSIN JACK COPPER #11 LODE		
	Beginning at Cor. No. 1 of the Cousin Jack Copper #11 lode, identical with Cor. No. 1 of the Red Robin lode, identical with Cor. No. 2 of the Red #14 lode, identical with Cor. No. 4 of the Red Robin #2 lode, all of this survey, previously described; from which The E. 1/4 Sec. Cor. of Sec. 24 of T. 23 N., R. 18 W., G. & S. R. B. & M., bears S. 81°27'50" W., 1207.41 ft. dist., previously described. Thence N. 0°36'30" W.	
109.40	Road, 10 ft. wide, bears N. 52° W. and S. 52° E.	
269.40	Gulch, 4 ft. wide, course N. 59° W.	
1449.40	Road, 12 ft. wide, bears S. 65° W. and N. 65° E.	
1499.40	Cor. No. 2, identical with Cor. No. 3 of the Red Robin #2 lode, identical with Cor. No. 3 of the Red #42 lode, identical with Cor. No. 4 of the Red #44 lode, all of this survey, previously described.	

Feet Chains	
	Thence N. 89°59'30" E.
70	Road, 12 ft. wide, bears S. 50° W. and N. 50° E.
250	Road, 12 ft. wide, bears N. 52° W. and S. 52° E.
300	Lode line; discovery point bears S. 0°36'30" E., 1099.40 ft. dist.
320	Gulch, 5 ft. wide, course N. 59° W.
600.0	Cor. No. 3, identical with Cor. No. 3 of the Red #44 lode, identical with Cor. No. 3 of the Red #46 lode, identical with Cor. No. 4 of the Cousin Jack Copper #10 lode, all of this survey, previously described. Thence S. 0°36'30" E.
75	Gulch, 25 ft. wide, course N. 66° W.
205	Gulch, 6 ft. wide, course N. 55° W.
305	Road, 12 ft. wide, bears N. 27° W. and S. 27° E.
1499.40	Cor. No. 4, identical with Cor. No. 3 of the Cousin Jack Copper #10 lode, identical with Cor. No. 3 of the Marilyn Jean lode, identical with Cor. No. 2 of the Red Robin lode, all of this survey. Set a copper-coated steel rod with a mound of stone alongside, 30 ins. long, 5/8 ins. diam., 24 ins. in the ground, mkd. CJC11-4-CJC10-3-MJ-3-RR-2-4592; from which A pine tree, 10 ins. diam., bears S. 48°07' W., 36.70 ft. dist., mkd. X-BO. Thence S. 89°59'30" W.
300	Lode line; discovery point bears N. 0°36'30" W., 400 ft. dist.
455	Road, 12 ft. wide, bears N. 65° W. and S. 65° E.
600.0	Cor. No. 1, and place of beginning.
COUSIN JACK COPPER #10 LODE	
	Beginning at Cor. No. 1 of the Cousin Jack Copper #10 lode, identical with Cor. No. 2 of the Red #46 lode, identical with Cor. No. 3 of the Juniper #5 lode, identical with Cor. No. 4 of the Cousin Jack Copper #13 lode, all of this survey, previously described; from which The 1/4 Sec. Cor. common to Secs. 18 and 19, T. 23 N., R. 17 W., G. & S. R. B. & M., bears N. 41°00'30" E., 1045.78 ft. dist., previously described. Thence S. 0°36'30" E.
135	Gulch, 5 ft. wide, course S. 74° W.
155	Gulch, 20 ft. wide, course N. 55° W.

Survey No. 4592

Feet	Description	Feet
520	Gulch, 5 ft. wide, course N. 53° W.	
675	Gulch, 3 ft. wide, course N. 61° W.	
895	Road, 12 ft. wide, bears N. 78° W. and S. 78° E.	
915	Gulch, 5 ft. wide, course N. 41° W.	
920	Road, 12 ft. wide, bears N. 40° W. and S. 40° E.	
1499.40	Cor. No. 2, identical with Cor. No. 3 of the Cousin Jack Copper #13 lode, identical with Cor. No. 3 of the Red #20 lode, identical with Cor. No. 4 of the Marilyn Jean lode, all of this survey. Set a copper-coated steel rod, with a mound of stone alongside, 30 ins. long, 5/8 ins. diam., 27 ins. in the ground, mkd. CJC10-2-CJC13-3-R20-3-MJ-4-4592; from which A pine tree, 7 ins. diam., bears S. 55°43' W., 52.50 ft. dist. mkd. X-B0. Thence S. 89°59'30" W.	
300	Lode line; discovery point bears N. 0°36'30" W., 25 ft. dist.	
600.0	Cor. No. 3, identical with Cor. No. 3 of the Marilyn Jean lode, identical with Cor. No. 2 of the Red Robin lode, identical with Cor. No. 4 of the Cousin Jack Copper #11 lode, all of this survey, previously described. Thence N. 0°36'30" W.	
1194.40	Road, 12 ft. wide, bears N. 27° W. and S. 27° E.	
1294.40	Gulch, 6 ft. wide, course N. 55° W.	
1424.40	Gulch, 25 ft. wide, course N. 66° W.	
1499.40	Cor. No. 4, identical with Cor. No. 3 of the Cousin Jack Copper #11 lode, identical with Cor. No. 3 of the Red #44 lode, identical with Cor. No. 3 of the Red #46 lode, all of this survey, previously described. Thence N. 89°59'30" E.	
290	Gulch, 10 ft. wide, course S. 34° W.	
300	Lode line; discovery point bears S. 0°36'30" E., 1474.40 ft. dist.	
600.0	Cor. No. 1, and place of beginning.	

COUSIN JACK COPPER #13 LODE

Beginning at Cor. No. 1 of the Cousin Jack Copper #13 lode, identical with Cor. No. 2 of the Juniper #5 lode, identical with Cor. No. 4 of the Juniper #3 lode, identical with Cor. No. 1 of the Juniper #2 lode, all of this survey, previously described; from which

The 1/4 Sec. Cor. common to Secs. 18 and 19, T. 23 N., R. 17 W., G. & S. R. M., bears N. 6°14'05" E., 793.77 ft. dist., previously described.

Survey No. 4592

Feet	Description	Feet
	Thence S. 0°36'30" E.	
520	Gulch, 5 ft. wide, course S. 88° W.	
765	Gulch, 15 ft. wide, course N. 76° W.	
1010	Road, 12 ft. wide, bears N. 73° W. and S. 73° E.	
1240	Gulch, 3 ft. wide, course N. 70° W.	
1499.40	Cor. No. 2, identical with Cor. No. 4 of the Juniper #2 lode, identical with Cor. No. 2 of the Red #32 lode, identical with Cor. No. 44 of the Red #20 lode, all of this survey.	
	Set a copper-coated steel rod, with a mound of stone alongside, 30 ins. long, 5/8 in. diam., 27 ins. in the ground, mkd. CJ13-2-JU2-4-R32-2-R20-4-4592, from which	
	A pine tree, 8 ins. diam., bears S. 25° 18' E., 47.80 ft. dist.	
	Thence S. 89°59'30" W.	
135	Gulch, 3 ft. wide, course N. 15° W.	
170	Road, 12 ft. wide, bears N. 20° W. and S. 20° E.	
300	Lode line; discovery point bears N. 0°36'30" W., 1474.40 ft. dist.	
301	Gulch, 5 ft. wide, course N. 24° E.	
450	Road, 10 ft. wide, bears N. 21° W. and S. 21° E.	
600.0	Cor. No. 3, identical with Cor. No. 3 of the Red #20 lode, identical with Cor. No. 4 of the Marilyn Jean lode, identical with Cor. No. 2 of the Cousin Jack Copper #10 lode, all of this survey, previously described.	
	Thence N. 0°36'30" W.	
579.40	Road, 12 ft. wide, bears N. 40° W. and S. 40° E.	
584.40	Gulch, 5 ft. wide, course N. 41° W.	
604.40	Road, 12 ft. wide, bears N. 78° W. and S. 78° E.	
824.40	Gulch, 3 ft. wide, course N. 61° W.	
979.40	Gulch, 5 ft. wide, course N. 53° W.	
1344.40	Gulch, 20 ft. wide, course N. 55° W.	
1364.40	Gulch, 5 ft. wide, course S. 74° W.	
1499.40	Cor. No. 4, identical with Cor. No. 1 of the Cousin Jack Copper #10 lode, identical with Cor. No. 2 of the Red #46 lode, identical with Cor. No. 3 of the Juniper #5 lode, all of this survey, previously described.	
	Thence N. 89°59'30" E.	
300	Lode line; discovery point bears S. 0°36'30" E., 725 ft. dist.	

Survey No. 4592

Feet Chain	Description	Feet Chain
340	Gulch, 5 ft. wide, course S. 76° W.	734.40
600.0	Cor. No. 1, and place of beginning.	04.079
JUNIPER #2 LODE		
Beginning at Cor. No. 1 of the Juniper #2 lode, identical with Cor. No. 1 of the Cousin Jack Copper #13 lode, identical with Cor. No. 2 of the Juniper #5 lode, identical with Cor. No. 4 of the Juniper #3 lode, all of this survey, previously described; from which		
The 1/4 Sec. Cor. common to Secs. 18 and 19, T. 23 N., R. 17 W., G. & S. R. M., bears N. 6°14'05" E., 793.77 ft. dist., previously described.		
300	Lode line; discovery point bears S. 0°36'30" E., 960 ft. dist.	
600.0	Cor. No. 2, falling on line 3-4 of the Juniper #3 lode, of this survey.	
Set a copper-coated steel rod, with a mound of stone alongside, 30 ins. long, 5/8 ins. diam., 27 ins. in the ground, mkd. Ju-2-2-Ju3-3-4-4592.		
485	Gulch, 4 ft. wide, course S. 45° W.	300
745	Gulch, 5 ft. wide, course West.	000.0
975	Gulch, 10 ft. wide, course West.	
1150	Road, 12 ft. wide, bears N. 75° W. and S. 75° E.	
1499.40	Cor. No. 3, identical with Cor. No. 3 of the Red #32 lode, of this survey.	
Set a copper-coated steel rod, with a mound of stone alongside, 30 ins. long, 5/8 ins. diam., 27 ins. in the ground, mkd. Ju2-3-R32-3-4592; from which		
A pine tree, 10 ins. diam., bears N. 32°36' W., 38.88 ft. dist., mkd. X-B0.		
300	Lode line; discovery point bears N. 0°36'30" W., 539.40 ft. dist.	
600.0	Cor. No. 4, identical with Cor. No. 2 of the Red #32 lode, identical with Cor. No. 4 of the Red #20 lode, identical with Cor. No. 2 of the Cousin Jack Copper #13 lode, all of this survey, previously described.	
Thence N. 0°36'30" W.		
259.40	Gulch, 3 ft. wide, course N. 70° W.	
489.40	Road, 12 ft. wide, bears N. 73° W. and S. 73° E.	

17

Survey No. 4592

734.40	Gulch, 15 ft. wide, course N. 76° W.
979.40	Gulch, 5 ft. wide, course S. 88° W.
1499.40	Cor. No. 1, and place of beginning.
JUNIPER #3 LODE	
Beginning at Cor. No. 1 of the Juniper #3 lode, falling on line 1-2 of the Juniper #5 lode of this survey.	
	Set a copper-coated steel rod, with a mound of stone alongside, 30 ins. long, 5/8 ins. diam., 27 ins. in the ground, mkd. Ju3-1-Ju5-4592; from which
	The 1/4 Sec. Cor. common to Secs. 18 and 19, T. 23 N., R. 17 W., G. & S. R. M., bears N. 26°05' E., 210.54 ft. dist.
	Thence N. 89°59'30" E.
1055	Gulch, 3 ft. wide, course S. 51° W.
1500.00	Cor. No. 2.
	Set a copper-coated steel rod, with a mound of stone alongside, 30 ins. long, 5/8 ins. diam., 27 ins. in the ground, mkd. J3-2-4592.
	Thence S. 0°36'30" E.
300	Lode line; discovery point bears S. 89°59'30" W., 1200 ft. dist.
600.0	Cor. No. 3.
	Set a copper-coated steel rod, with a mound of stone alongside, 30 ins. long, 5/8 ins. diam., 27 ins. in the ground, mkd. Ju3-3-4592.
	Thence S. 89°59'30" W.
355	Gulch, 3 ft. wide, course S. 17° W.
900.00	Cor. No. 2 of the Juniper #2 lode of this survey, previously described.
1500.00	Cor. No. 4, identical with Cor. No. 1 of the Juniper #2 lode, identical with Cor. No. 1 of the Cousin Jack Copper #13 lode, identical with Cor. No. 2 of the Juniper #5 lode, all of this survey, previously described.
	Thence N. 0°36'30" W.
195.7	Gulch, 7 ft. wide, course S. 35° W.
300	Lode line; discovery point bears N. 89°59'30" E., 300 ft. dist.
600.00	Cor. No. 1, and place of beginning.
GOLDEN BULLET LODE	
Beginning at Cor. No. 1 of the Golden Bullet lode, identical with Cor. No. 1 of the Red #11 lode and falling on line 4-1 of the Copper Queen lode, all of this survey, previously described; from which	
The E. 1/4 Sec. Cor. of Sec. 24 of T. 23 N., R. 18 W. of G. & S. R. B. & M., bears S. 1°54'25" E., 174.14 ft. dist.	

Feet	
	Cor. No. 2 of Sur. No. 2156 Queen Turquoise lode, bears S. 43° 10'55" E., 321.13 ft. dist., a wooden post, 4 ins. square set in a mound of stone.
	Thence N. 89°59'30" E.
300	Lode line; discovery point bears S. 0°36'30" E., 1464.20 ft. dist.
600.0	Cor. No. 2, identical with Cor. No. 4 of the Red #11 lode, identical with Cor. No. 1 of the Red Robin #2 lode, identical with Cor. No. 1 of the Red #14 lode, all of this survey, previously described; from which
	Cor. No. 1 of Sur. No. 2156, Queen Turquoise lode, bears S. 19°02' W., 163.50 ft. dist., a wooden post, 4 ins. square set in a mound of stone.
	Thence S. 0°36'30" E.
412.19	Intersect line 1-8 of Sur. No. 2156 Queen Turquoise lode at a point from which Cor. No. 1 bears N. 12°37'30" W., 263.97 ft. dist.
550	Road, 12 ft. wide, bears East-West.
1136.77	Intersect line 7-8 Sur. No. 2156 Queen Turquoise lode, common with line 3-5 Gen. No. 146 Ithica lode, at a point from which Cor. No. 7 of the Queen Turquoise lode, identical with Cor. No. 3 of the Ithica lode, bears S. 20°00' W., 207.21 ft. dist.
1140.00	Road, 12 ft. wide, bears N. 48° W. and S. 48° E.
1358.35	Intersect line 2-3 Gen. No. 146 Ithica lode, common with line 1-2 Sur. No. 2156 Doty lode, at a point from which Cor. No. 3 of the Ithica lode bears N. 69°46'45" W., 52.99 ft. and N. 70°00' W., 25.00 ft. dist.; Cor. No. 1 of the Ithica lode, bears N. 69°46'45" E., 52.99 ft. dist.
1479.36	Intersect line 5-1 of the Doty lode, common with line 5-6 of the Queen Turquoise lode, both of Sur. No. 2156, at a point from which Cor. No. 1 and Cor. No. 6 respectively, bears N. 20°06'30" W., 148.36 ft. dist.
1489.20	Cor. No. 3, identical with Cor. No. 4 of the Red #14 lode, identical with Cor. No. 2 of the Red #3 lode, identical with Cor. No. 3 of the Red #1 lode, all of this survey; this corner falls on an inaccessible cliff where a monument cannot be established; from which
	Cor. No. 4 Sur. No. 2156 Queen Turquoise lode bears S. 55° 29'10" W., 239.63 ft. dist.
	Thence S. 89°59'30" W.
119.20	A point, 3 ft. up on a granite cliff 50 ft. high, for witness Cor. No. 3, mkd. X-WC-GB-3-4592.
249.31	Intersect line 3-4 Sur. No. 2156 Queen Turquoise lode at a point from which Cor. No. 4 bears S. 20°55' E., 145.31 ft. dist.
300	Lode line; discovery point bears N. 0°36'30" W., 25 ft. dist.
310	Road, 12 ft. wide, bears N. 7° W. and S. 7° E.
600.0	Cor. No. 4, identical with Cor. No. 2 of the Red #1 lode and falling on line 1-4 of the Fox #2 lode, both of this survey.
	Set a copper-coated steel rod with a mound of stone alongside, 30 ins. long, 5/8 ins. diam., 24 ins. in the ground, mkd. GB-4-R1-2-F2-4592.

Feet Chains	
	Thence N. 0°36'30" W.
185.85	Cor. No. 4 of the Fox #2 lode, identical with Cor. No. 2 of the Fox #3 lode, both of this survey.
200	Road, 12 ft. wide, bears N. 42° W. and S. 42° E.
535	Road, 12 ft. wide, bears N. 50° W. and S. 50° E.
705	Road, 12 ft. wide, bears S. 50° W. and N. 50° E.
783.54	Cor. No. 1 of the Fox #3 lode, identical with Cor. No. 2 of the Green Lienet lode, both of this survey.
893.54	Gulch, 5 ft. wide, course West.
1173.54	Road, 12 ft. wide, bears N. 85° W. and S. 85° E.
1323.54	Road, 12 ft. wide, bears N. 38° E. and S. 38° W.
1383.54	Cor. No. 1 of the Green Lienet lode, identical with Cor. No. 1 of the Copper Queen lode, both of this survey.
1489.20	Cor. No. 1, and place of beginning.
	RED #14 LODE
	Beginning at Cor. No. 1 of the Red #14 lode, identical with Cor. No. 2 of the Golden Bullet lode, identical with Cor. No. 4 of the Red #11 lode, identical with Cor. No. 1 of the Red Robin #2 lode, all of this survey, previously described; from which
	The East 1/4 Sec. Cor. of Sec. 24, T. 23 N., R. 18 W., bears S. 73°13'10" W., 620.45 ft. dist., previously described.
	Thence N. 89°59'30" E.
300	Lode line; discovery point bears S. 0°36'30" E., 25 ft. dist.
370	Road, 12 ft. wide, bears N. 17° W. and S. 17° E.
510	Gulch, 5 ft. wide, course N. 39° W.
600.0	Cor. No. 2, identical with Cor. No. 4 of the Red Robin #2 lode, identical with Cor. No. 1 of the Cousin Jack Copper #11 lode, identical with Cor. No. 1 of the Red Robin lode, all of this survey, previously described.
	Thence S. 0°36'30" E.
190	Gulch, 3 ft. wide, course N. 40° W.
260	Road, 12 ft. wide, bears N. 84° W. and S. 84° E.
915	Road, 12 ft. wide, bears N. 87° W. and S. 83° E.
932.99	Intersect line 5-6 Gen. No. 146 Ithica lode at a point from which Cor. No. 5 bears N. 70°22'45" W.; 492.08 ft. dist.
955	Road, 12 ft. wide, bears N. 55° W. and S. 55° E.

Feet Chains	
1489.20	<p>Cor. No. 3, identical with Cor. No. 4 of the Red Robin lode, identical with Cor. No. 2 of the Lucky Fraction Turquoise lode, identical with Cor. No. 3 of the Red #3 lode, all of this survey.</p> <p>Set a copper-coated steel rod with a mound of stone alongside, 30 ins. long, 5/8 ins. diam., 24 ins. in the ground, mkd. Red14-3-RR-4-LFT-2-Red3-3-4592.</p> <p>Thence S. 89°59'30" W.</p>
246.32	<p>Intersect line 2-3 Gen. No. 146 Ithica lode, common with line 1-2 Sur. No. 2156 Doty lode, at a point from which Cor. No. 3 of the Ithica lode bears N. 69°46'45" W., 431.38 ft. and N. 70°00' W., 25.00 ft. dist.; Cor. No. 1 of the Doty lode bears N. 69°46'45" W., 431.38 ft. dist.</p>
300	<p>Lode line; discovery point bears N. 0°36'30" W., 1464.20 ft. dist.</p>
596.51	<p>Intersect line 5-1 of the Doty lode, common with line 5-6 of the Queen Turquoise lode, both of Sur. No. 2156, at a point from which Cor. No. 1 of the Doty lode bears N. 20°06'30" W., 158.84 ft. dist., and Cor. No. 5 of the Queen Turquoise lode bears S. 20°06'30" E., 75.32 ft. dist.</p>
600.0	<p>Cor. No. 4, identical with Cor. No. 2 of the Red #3 lode, identical with Cor. No. 3 of the Red #1 lode, identical with Cor. No. 3 of the Golden Bullet lode, all of this survey, previously described.</p> <p>Thence N. 0°36'30" W.</p>
9.84	<p>Intersect line 5-6 of the Queen Turquoise lode, common with line 5-1 of the Doty lode, both of Sur. No. 2156, at a point from which Cor. No. 6 and Cor. No. 1 respectively, bears N. 20°06'30" W., 148.36 ft. dist.</p>
130.85	<p>Intersect line 1-2 Sur. No. 2156 Doty lode, common with line 2-3 Gen. No. 146 Ithica lode, at a point from which Cor. No. 1 of the Doty lode bears N. 69°46'45" W., 52.99 ft. dist.; Cor. No. 3 Ithica lode bears N. 69°46'45" W., 52.99 ft., and N. 70°00' W., 25.00 ft. dist.</p>
349.20	<p>Road, 12 ft. wide, bears N. 48° W. and S. 48° E.</p>
352.43	<p>Intersect line 3-5 Gen. No. 146 Ithica lode, common with line 7-8 Sur. No. 2156 Queen Turquoise lode, at a point from which Cor. No. 3, identical with Cor. No. 7 respectively, bears S. 20°00' W., 207.21 ft. dist.</p>
939.2	<p>Road, 12 ft. wide, bears East-West.</p>
1077.01	<p>Intersect line 8-1 of Sur. No. 2156 Queen Turquoise lode at a point from which Cor. No. 1 bears N. 12°37'30" W., 263.97 ft. dist.</p>
1489.20	<p>Cor. No. 1, and place of beginning.</p>
<p>RED ROBIN LODE</p>	
<p>Beginning at Cor. No. 1 of the Red Robin lode, identical with Cor. No. 2 of the Red #14 lode, identical with Cor. No. 4 of the Red Robin #2 lode, identical with Cor. No. 1 of the Cousin Jack Copper #11 lode, all of this survey, previously described; from which</p> <p>The East 1/4 Sec. Cor. of Sec. 24, T. 23 N., R. 18 W., G. & S. R. M., bears S. 81°27'50" W., 1207.41 ft. dist., previously described.</p> <p>Thence N. 89°59'30" E.</p>	
145	<p>Road, 12 ft. wide, bears N. 65° W. and S. 65° E.</p>
300	<p>Lode line; discovery point bears S. 0°36'30" E., 300 ft. dist.</p>

Feet	Chains	
600.0		Cor. No. 2, identical with Cor. No. 4 of the Cousin Jack Copper #11 lode, identical with Cor. No. 3 of the Cousin Jack Copper #10 lode, identical with Cor. No. 3 of the Marilyn Jean lode, all of this survey, previously described. Thence S. 0°36'30" E.
175		Road, 12 ft. wide, bears S. 85° W. and N. 85° E.
600		Road, 12 ft. wide, bears S. 24° W. and N. 24° E.
770		Road, 12 ft. wide, bears N. 38° W. and S. 38° E.
905		Road, 12 ft. wide, bears N. 47° W. and S. 47° E.
1135		Road, 12 ft. wide, bears N. 65° W. and S. 65° E.
1147.80		Intersect line 5-6 Gen. No. 146 Ithica lode at a point from which Cor. No. 6 bears S. 70°22'45" E., 422.04 ft. dist.
1489.20		Cor. No. 3, identical with Cor. No. 2 of the Marilyn Jean lode, and falling on line 3-4 of the William Tell lode, both of this survey. Set a copper-coated steel rod with a mound of stone alongside, 30 ins. long, 5/8 ins. diam., 24 ins. in the ground, mkd. RR-3-MJ-2-WT-3-4-4592. Thence S. 89°59'30" W.
200.00		Cor. No. 3 of the William Tell lode, identical with Cor. No. 3 of the Lucky Fraction Turquoise lode, both of this survey.
300		Lode line; discovery point bears N. 0°36'30" W., 1189.20 ft. dist.
600.0		Cor. No. 4, identical with Cor. No. 2 of the Lucky Fraction Turquoise lode, identical with Cor. No. 3 of the Red #3 lode, identical with Cor. No. 3 of the Red #14 lode, all of this survey, previously described. Thence N. 0°36'30" W.
534.20		Road, 12 ft. wide, bears N. 55° W. and S. 55° E.
556.21		Intersect line 5-6 Gen. No. 146 Ithica lode at a point from which Cor. No. 5 bears N. 70°22'45" W., 492.08 ft. dist.
574.20		Road, 12 ft. wide, bears N. 87° W. and S. 87° E.
1229.20		Road, 12 ft. wide, bears N. 84° W. and S. 84° E.
1299.20		Gulch, 3 ft. wide, course N. 40° W.
1489.20		Cor. No. 1, and place of beginning.

MARILYN JEAN LODE

Beginning at Cor. No. 1 of the Marilyn Jean lode, identical with Cor. No. 2 of the Red #20 lode and falling on line 3-4 of the William Tell lode, all of this survey.

Set a copper-coated steel rod with a mound of stone alongside, 30 ins. long, 5/8 ins. diam., 24 ins. in the ground, mkd. MJ-1-R20-2-WT-3-4-4592; from which

Feet	Notes
	The 1/4 Sec. Cor. common to Secs. 19 and 30, T. 23 N., R. 17 W., G. & S. R. M., bears S. 24°00'25" E., 1630.09 ft. dist.
	Thence S. 89°59'30" W.
90	Road, 12 ft. wide, bears N. 14° E. and S. 14° W.
278.75	Intersect line 4-1 Sur. No. 3067 East Ithaca lode, common with line 6-2 Gen. No. 146 Ithaca lode, at a point from which Cor. No. 1 of the East Ithaca lode bears N. 20°00' E., 265.84 ft. dist.; Cor. No. 6 Gen. No. 146 Ithaca lode, bears N. 20°00' E., 212.44 ft. dist.
300	Lode line; discovery point bears N. 0°36'30" W., 1464.20 ft. dist.
455	Road, 12 ft. wide, bears North-South.
495	Road, 12 ft. wide, bears N. 9° E. and S. 9° W.
600.0	Cor. No. 2, identical with Cor. No. 3 of the Red Robin lode and falling on line 3-4 of the William Tell lode, both of this survey, previously described. Thence N. 0°36'30" W.
341.40	Intersect line 5-6 Gen. No. 146 Ithaca lode at a point from which Cor. No. 6 bears S. 70°22'45" E., 422.04 ft. dist.
354.2	Road, 12 ft. wide, bears N. 65° W. and S. 65° E.
584.2	Road, 12 ft. wide, bears N. 47° W. and S. 47° E.
719.2	Road, 12 ft. wide, bears N. 38° W. and S. 38° E.
889.2	Road, 12 ft. wide, bears S. 24° W. and N. 24° E.
1314.2	Road, 12 ft. wide, bears S. 85° W. and N. 85° E.
1489.20	Cor. No. 3, identical with Cor. No. 2 of the Red Robin lode, identical with Cor. No. 4 of the Cousin Jack Copper #11 lode, identical with Cor. No. 3 of the Cousin Jack Copper #10 lode, all of this survey, previously described. Thence N. 89°59'30" E.
300	Lode line; discovery point bears S. 0°36'30" E., 25 ft. dist.
600.0	Cor. No. 4, identical with Cor. No. 2 of the Cousin Jack Copper #10 lode, identical with Cor. No. 3 of the Cousin Jack Copper #13 lode, identical with Cor. No. 3 of the Red #20 lode, all of this survey, previously described. Thence S. 0°36'30" E.
550	Road, 12 ft. wide, bears N. 45° W. and S. 45° E.
745	Gulch, 5 ft. wide, course N. 55° E.
980	Road, 12 ft. wide, bears S. 23° W. and N. 23° E.
1192.40	Intersect line 1-2 Sur. No. 3067 East Ithaca lode at a point from which Cor. No. 1 bears S. 75°42'45" W., 190.57 ft. dist.
1340	Road, 12 ft. wide, bears N. 37° W. and S. 37° E.
1445	Road, 12 ft. wide, bears N. 72° W. and S. 72° E.
1489.20	Cor. No. 1, and place of beginning.

Feet	
	<p>RED #20 LODE</p> <p>Beginning at Cor. No. 1 of the Red #20 lode, identical with Cor. No. 1 of the Red #32 lode, identical with Cor. No. 2 of the Ready Cash lode, identical with Cor. No. 4 of the William Tell lode, all of this survey.</p> <p>Set a copper-coated steel rod with a mound of stone alongside, 30 ins. long, 5/8 ins. diam., 27 ins. in the ground, mkd. R20-1-R32-1-RC-2-WT-4-4592; from which</p> <p>The 1/4 Sec. Cor. common to Secs. 19 and 30, T. 23 N., R. 17 W., G. & S. R. M., bears S. 2°25'30" E., 1490.51 ft. dist., previously described.</p> <p>A pine tree, 6 ins. diam., bears N. 55°15' W., 14.78 ft. dist., mkd. X-BO.</p> <p>Thence S. 89°59'30" W.</p>
65	Road, 12 ft. wide, bears N. 15° W. and S. 15° E.
170	Road, 12 ft. wide, bears N. 24° E. and S. 24° W.
300	Lode line; discovery point bears N. 0°36'30" W., 739.20 ft. dist.
455	Road, 12 ft. wide, bears N. 15° W. and S. 15° E.
600.0	<p>Cor. No. 2, identical with Cor. No. 1 of the Marilyn Jean lode and falling on line 3-4 of the William Tell lode, both of this survey, previously described.</p> <p>Thence N. 0°36'30" W.</p>
44.20	Road, 12 ft. wide, bears N. 72° W. and S. 72° E.
149.20	Road, 12 ft. wide, bears N. 37° W. and S. 37° E.
296.80	Intersect line 1-2 Sur. No. 3067 East Ithaca lode at a point from which Cor. No. 1 bears S. 75°42'45" W., 190.57 ft. dist.
509.20	Road, 12 ft. wide, bears S. 23° W. and N. 23° E.
744.20	Gulch, 5 ft. wide, course N. 55° E.
939.20	Road, 12 ft. wide, bears N. 45° W. and S. 45° E.
1489.20	<p>Cor. No. 3, identical with Cor. No. 4 of the Marilyn Jean lode, identical with Cor. No. 2 of the Cousin Jack Copper #10 lode, identical with Cor. No. 3 of the Cousin Jack Copper #13 lode, all of this survey, previously described.</p> <p>Thence N. 89°59' 30" E.</p>
150	Road, 12 ft. wide, bears N. 21° W. and S. 21° E.
299	Gulch, 5 ft. wide, course N. 24° E.

24

Survey No. 4592

21

Feet	Description	Feet
300	Lode line; discovery point bears S. 0°36'30" E., 750 ft. dist.	300
430	Road, 12 ft. wide, bears N. 20° W. and S. 20° E.	430
465	Gulch, 3 ft. wide, course N. 15° W.	465
600.0	Cor. No. 4, identical with Cor. No. 2 of the Cousin Jack Copper #13 lode, identical with Cor. No. 4 of the Juniper #2 lode, identical with Cor. No. 2 of the Red #32 lode, all of this survey, previously described.	600.0
1040.09	Intersect line 1-2 Sur. No. 3067 East Ithaca lode at a point from which Cor. No. 2 bears N. 75°42'45" E., 216.07 ft. dist.	1040.09
1200	Gulch, 3 ft. wide, course S. 42° E.	1200
1489.20	Cor. No. 1, and place of beginning.	1489.20
RED #32 LODE		
	Beginning at Cor. No. 1 of the Red #32 lode, identical with Cor. No. 2 of the Ready Cash lode, identical with Cor. No. 4 of the William Tell lode, identical with Cor. No. 1 of the Red #20 lode, all of this survey, previously described.	
	Thence N. 0°36'30" W.	
289.2	Gulch, 3 ft. wide, course S. 42° E.	289.2
449.11	Intersect line 1-2 Sur. No. 3067 East Ithaca lode at a point from which Cor. No. 2 bears N. 75°42'45" E., 216.07 ft. dist.	449.11
1489.20	Cor. No. 2, identical with Cor. No. 4 of the Red #20 lode, identical with Cor. No. 2 of the Cousin Jack Copper #13 lode, identical with Cor. No. 4 of the Juniper #2 lode, all of this survey, previously described.	1489.20
	Thence N. 89°59'30" E.	
300	Lode line; discovery point bears S. 0°36'30" E., 750 ft. dist.	300
600.0	Cor. No. 3, identical with Cor. No. 3 of the Juniper #2 lode, of this survey, previously described.	600.0
	Thence S. 0°36'30" E.	
1070.0	Gulch, 5 ft. wide, course S. 80° W.	1070.0
1489.20	Cor. No. 4, identical with Cor. No. 3 of the Ready Cash lode, of this survey.	1489.20
	Set a copper-coated steel rod with a mound of stone alongside, 30 ins. long, 5/8 ins. diam., 27 ins. in the ground, mkd. R32-4-RC-3-4592.	
	Thence S. 89°59'30" W.	
300	Lode line; discovery point bears N. 0°36'30" W., 739.20 ft. dist.	300

Survey No. 4592

Feet	Chain	Description
577.08		Intersect line 2-3 Sur. No. 3067 East Ethaca lode at a point from which Cor. No. 3 bears S. 19°53' W., 66.11 ft. dist.
585		Gulch, 5 ft. wide, course S. 8° E.
600.0		Cor. No. 1, and place of beginning.
		RED #1 LODE
		Beginning at Cor. No. 1 of the Red #1 lode, identical with Cor. No. 1 of the Red #2 lode, and falling on line 1-2 of the Fox #19 lode, both of this survey.
		Set a copper-coated steel rod with a mound of stone alongside, 30 ins. long, 5/8 ins. diam., 24 ins. in the ground, mkd. R1-R2-1-F19-1-2-4592; from which
		The SW. Cor. of Sec. 19, T. 23 N., R. 17 W., G. & S. R. M., bears N. 89°59'30" E., 0.50 ft. dist.; a pipe, 2 ins. diam., 2 ft. above the ground with brass cap firmly set and properly mkd.
		Thence N. 0°36'30" W.
175.19		SE. Cor. of Sec. 24, T. 23 N., R. 18 W., G. & S. R. M., being also Cor. No. 1 of the Fox #2 lode, identical with Cor. No. 1 of the Fox #19 lode, both of this survey.
275		Gulch, 5 ft. wide, course S. 57° W.
1120		Road, 12 ft. wide, bears N. 20° W. and S. 20° E.
1275		Road, 12 ft. wide, bears S. 40° W. and N. 40° E.
1304.24		Gulch, 5 ft. wide, course S. 40° W.
1310		Road, 12 ft. wide, bears N. 25° W. and S. 25° E.
1489.24		Cor. No. 2, identical with Cor. No. 4 of the Golden Bullet lode, and falling on line 4-1 of the Fox #2 lode, both of this survey, previously described.
		Thence N. 89°59'30" E.
290		Road, 12 ft. wide, bears N. 7° W. and S. 7° E.
300		Lode line; discovery point bears S. 0°36'30" E., 1464.24 ft. dist.
350.69		Intersect line 3-4 Sur. No. 2156 Queen Turquoise lode at a point from which Cor. No. 3 bears S. 20°55' E., 145.31 ft. dist.
480.80		Witness to Cor. No. 3, a point 3 ft. up on a cliff 50 ft. high, mkd. X-W.C.-GB-3-4592.
600.0		Cor. No. 3, identical with Cor. No. 3 of the Golden Bullet lode, identical with Cor. No. 4 of the Red #14 lode, identical with Cor. No. 2 of the Red #3 lode, all of this survey, previously described; from which
		Cor. No. 4 of Sur. No. 2156, Queen Turquoise lode, bears S. 55°29'10" W., 239.63 ft. dist.

Feet Chains	
	Thence S. 0°36'30" E.
78.92	Intersect line 4-5 Sur. No. 2156 Queen Turquoise lode at a point from which Cor. No. 5 bears N. 74°00' E., 29.67 ft. dist.
173.33	Intersect line 1-6 Sur. No. 2156 John Elsey lode at a point from which Cor. No. 1 bears N. 82°04'45" W., 133.57 ft. dist.
345	Road, 12 ft. wide, bears N. 50° W. and S. 50° E.
976.22	Intersect line 2-3 Sur. No. 2156 John Elsey lode at a point from which Cor. No. 2 bears N. 83°57' W., 47.37 ft. dist.
1465	Road, 12 ft. wide, bears N. 68° W. and S. 68° E.
1489.24	Cor. No. 4, identical with Cor. No. 1 of the Red #3 lode, identical with Cor. No. 1 of the Lucky Find Turquoise lode, identical with Cor. No. 2 of the Red #2 lode, all of this survey. Set a copper-coated steel rod with a mound of stone alongside, 30 ins. long, 5/8 ins. diam., 24 ins. in the ground, mkd. R1-4-R3-1-LFT-1-R2-2-4592; from which A granite outcrop bears N. 50°36' W., 33.20 ft. dist., mkd. X-BO.
	Thence S. 89°59'30" W.
50	Road, 12 ft. wide, bears N. 58° W. and S. 58° E.
170	Road, 12 ft. wide, bears S. 25° E. and N. 25° W.
300	Lode line; discovery point bears N. 0°36'30" W., 25 ft. dist.
310	Gulch, 5 ft. wide, course S. 70° W.
599.50	SW. Sec. Cor. of Sec. 19.
600.0	Cor. No. 1, and place of beginning.
	RED #3 LODE
	Beginning at Cor. No. 1 of the Red #3 lode, identical with Cor. No. 1 of the Lucky Find Turquoise lode, identical with Cor. No. 2 of the Red #2 lode, identical with Cor. No. 4 of the Red #1 lode, all of this survey, previously described; from which The SW. Cor. of Sec. 19, T. 23 N., R. 17 W., G. & S. R. M., bears S. 89°59'30" W., 599.50 ft. dist., previously described.
	Thence N. 0°36'30" W.
24.24	Road, 12 ft. wide, bears N. 68° W. and S. 68° E.
513.02	Intersect line 2-3 of Sur. No. 2156 John Elsey lode, at a point from which Cor. No. 3 bears S. 83°57' E., 47.36 ft. dist.
1144.24	Road, 12 ft. wide, bears N. 50° W. and S. 50° E.
1315.91	Intersect line 1-6 of Sur. No. 2156 John Elsey lode, at a point from which Cor. No. 1 bears N. 82°04'45" W., 133.57 ft. dist.
1410.32	Intersect line 4-5 of Sur. No. 2156 Queen Turquoise lode at a point from which Cor. No. 5 bears N. 74°00' E., 29.67 ft. dist.
1489.24	Cor. No. 2, identical with Cor. No. 3 of the Red #1 lode, identical with Cor. No. 3 of the Golden Bullet lode, identical with Cor. No. 4 of the Red #14 lode, all of this survey, previously described; from which A point 3 ft. up on a granite cliff bears S. 89°59'30" W., 119.20 ft. dist., mkd. X-WC-GB-3-4592. Cor. No. 5, Sur. No. 2156 Queen Turquoise lode, bears S. 22° 33'30" E., 76.59 ft. dist. Thence N. 89°59'30" E.

Feet Chains	
3.49	Intersect line 5-6 of the Queen Turquoise lode, common with line 5-1 of the Doty lode, both of Sur. No. 2156, at a point from which Cor. No. 5 of the Queen Turquoise lode bears S. 20°06'30" E., 75.32 ft. dist.; Cor. No. 5 of the Doty lode bears S. 20°06'30" E., 75.32 ft. and S. 18°44'15" E., 118.42 ft. dist.
300.0	Lode line; discovery point bears S. 0°36'30" E., 1464.24 ft. dist.
353.68	Intersect line 1-2 Sur. No. 2156 Doty lode, common with line 2-3 Gen. No. 146 Ithica lode, at a point from which Cor. No. 1 of the Doty lode bears N. 69°46'45" W., 431.38 ft. dist.; Cor. No. 3 of the Ithica lode bears N. 69°46'45" W., 431.38 ft., and N. 70°00' W., 25.00 ft. dist.
600.0	Cor. No. 3, identical with Cor. No. 3 of the Red #14 lode, identical with Cor. No. 4 of the Red Robin lode, identical with Cor. No. 2 of the Lucky Fraction Turquoise lode, all of this survey, previously described. Thence S. 0°36'30" E.
91.13	Intersect line 2-3 Gen. No. 146 Ithica lode, common with line 1-2 Sur. No. 2156 Doty lode, at a point from which Cor. No. 2 of the Ithica lode bears S. 69°46'45" E., 412.03 ft. and S. 71°58'25" E., 421.82 ft. dist.; Cor. No. 2 of the Doty lode bears S. 69°46'45" E., 412.03 ft. dist.
259.75	Intersect line 4-5 of the Doty lode, common with line 1-2 of the Montie Christie lode, both of Sur. No. 2156, at a point from which Cor. No. 5 of the Doty lode bears N. 81°50'20" W., 540.81 ft. dist.; Cor. No. 1 of the Montie Christie lode bears N. 81°50'20" W., 540.81 ft. and N. 81°26' W., 39.07 ft. dist.
792.62	Intersect line 5-6 of the Montie Christie lode, common with line 2-3 of the Nineteen Hundred Turquoise lode, both of Sur. No. 2156, at a point from which Cor. 6 and Cor. No. 2 respectively, bears N. 77°30' W., 150.78 ft. dist.
1188.54	Intersect line 6-7 of Sur. No. 2156 Nineteen Hundred Turquoise lode at a point from which Cor. No. 7 bears N. 71°18'10" W., 586.68 ft. dist.
1295	Road, 12 ft. wide, bears N. 67° W. and S. 67° E.
1355	Road, 12 ft. wide, bears N. 45° W. and S. 45° E.
1489.24	Cor. No. 4, identical with Cor. No. 1 of the Lucky Fraction Turquoise lode, identical with Cor. No. 1 of the Central Turquoise lode, identical with Cor. No. 2 of the Lucky Find Turquoise lode, all of this survey. Set a copper-coated steel rod with a mound of stone alongside, 30 ins. long, 5/8 ins. diam., 24 ins. in the ground, mkd. R3-4-LFRT-1-CT-1-LFT-2-4592; from which A granite outcrop bears N. 89°59'30" E., 29.50 ft. dist., mkd. X-BO. Thence S. 89°59'30" W.
110	Road, 12 ft. wide, bears N. 52° W. and S. 52° E.
260	Road, 12 ft. wide, bears N. 78° E. and S. 78° W.
300	Lode line; discovery point bears N. 0°36'30" W., 25 ft. dist.
560	Road, 12 ft. wide, bears N. 68° W. and S. 68° E.
600.0	Cor. No. 1, and place of beginning.

Feet Observed	
	LUCKY FRACTION TURQUOISE LODGE
	Beginning at Cor. No. 1 of the Lucky Fraction Turquoise lode, identical with Cor. No. 1 of the Central Turquoise lode, identical with Cor. No. 2 of the Lucky Find Turquoise lode, identical with Cor. No. 4 of the Red #3 lode, all of this survey, previously described; from which
	The SW. Cor. of Sec. 19, T. 23 N., R. 17 W., G. & S. R. M., bears S. 89°59'30" W., 1199.50 ft. dist., previously described.
	Thence N. 0°36'30" W.
134.24	Road, 12 ft. wide, bears N. 45° W. and S. 45° E.
194.24	Road, 12 ft. wide, bears N. 67° W. and S. 67° E.
300.70	Intersect line 6-7 Sur. No. 2156 Ninteen Hundred Turquoise lode at a point from which Cor. No. 6 bears S. 71°18'10" E., 106.01 ft. dist.
696.62	Intersect line 2-3 of the Ninteen Hundred Turquoise lode, common with line 5-6 of the Montie Christie lode, both of Sur. No. 2156, at a point from which Cor. No. 2 and Cor. No. 6 respectively, bears N. 77°30' W., 150.78 ft. dist.
1229.49	Intersect line 1-2 of the Montie Christie lode, common with line 4-5 of the Doty lode, both of Sur. No. 2156, at a point from which Cor. No. 2 and Cor. No. 4 respectively bears S. 81°50'20" E., 106.05 ft. dist.
1398.11	Intersect line 1-2 Sur. No. 2156 Doty lode, common with line 2-3 Gen. No. 146 Ithica lode, at a point from which Cor. No. 2 of the Doty lode bears S. 69°46'45" E., 412.03 ft. dist.; Cor. No. 2 of the Ithica lode bears S. 69°46'45" E., 412.03 ft. and S. 71°58'25" E., 421.82 ft. dist.
1489.24	Cor. No. 2, identical with Cor. No. 3 of the Red #3 lode, identical with Cor. No. 3 of the Red #14 lode, identical with Cor. No. 4 of the Red Robin lode, all of this survey, previously described.
	Thence N. 89°59'30" E.
200	Lode line; discovery point bears S. 0°36'30" E., 1389.24 ft. dist.
400.0	Cor. No. 3, identical with Cor. No. 3 of the William Tell lode, and falling on line 3-4 of the Red Robin, both of this survey. Set a copper-coated steel rod with a mound of stone alongside, 30 ins. long, 5/8 ins. diam., 24 ins. in the ground, mkd. LFRT-3-WT-3-RR-3-4-4592.
	Thence S. 0°36'30" E.
238.46	Intersect line 2-3 Gen. No. 146 Ithica lode at a point from which Cor. No. 2 bears S. 71°58'25" E., 406.10 ft. dist.
284.97	Intersect line 2-3 Sur. No. 2156 Doty lode at a point from which Cor. No. 2 bears N. 16°43' W., 53.64 ft. dist.
368.25	Intersect line 3-4 of the Doty lode, common with line 2-3 of the Montie Christie lode, both of Sur. No. 2156, at a point from which Cor. No. 4 and Cor. No. 2 respectively, bears N. 72°30' W., 310.56 ft. dist.
600.0	Cor. No. 2 of the William Tell lode, identical with Cor. No. 3 of the Blue Stone lode, both of this survey.
605.0	Witness to Cor. No. 2 of the William Tell lode and Cor. No. 3 of the Blue Stone lode.
881.56	Intersect line 5-6 of the Montie Christie lode, common with line 2-3 of the Ninteen Hundred Turquoise lode, both of Sur. No. 2156, at a point from which Cor. No. 5 and Cor. No. 3 respectively, bears S. 77°30' E., 55.56 ft. dist.

Feet	
1200.0	Cor. No. 2 of the Blue Stone lode, identical with Cor. No. 3 of the Red #7 lode, both of this survey.
1323.05	Intersect line 5-6 Sur. No. 2156 Nineteen Hundred Turquoise lode at a point from which Cor. No. 6 bears N. 71°32'30" W., 317.32 ft. dist.
1489.24	Cor. No. 4, identical with Cor. No. 2 of the Red #7 lode, and falling on line 1-2 of the Central Turquoise lode, both of this survey.
	Set a copper-coated steel rod with a mound of stone alongside, 30 ins. long, 5/8 ins. diam., 24 ins. in the ground, mkd. LFRT-4-R7-2-CT-1-2-4592.
	Thence S. 89°59'30" W.
200	Lode line; discovery point bears N. 0°36'30" W., 100 ft. dist.
290	Road, 12 ft. wide, bears N. 36° W. and S. 36° E.
335	Road, 12 ft. wide, bears N. 40° W. and S. 40° E.
400.0	Cor. No. 1, and place of beginning.
WILLIAM TELL LODE^D	
Beginning at Cor. No. 1 of the William Tell lode, identical with Cor. No. 4 of the Blue Stone lode, and falling on line 1-2 of the Ready Cash lode, both of this survey.	
Set a copper-coated steel rod with a mound of stone alongside, 30 ins. long, 5/8 ins. diam., 24 ins. in the ground, mkd. WT-1-BS-4-RC-1-2-4592; from which	
The 1/4 Sec. Cor. common to Secs. 19 and 30 of T. 23 N., R17 W., G. & S. R. M., bears S. 3°39'25" E., 891.01 ft. dist.	
Thence S. 89°59'30" W.	
445	Road, 12 ft. wide, bears N. 10° E. and S. 10° W.
160	Gulch, 7 ft. wide, course S. 50° W.
480	Road, 12 ft. wide, bears N. 35° E. and S. 35° W.
1045	Road, 12 ft. wide, bears N. 20° W. and S. 20° E.
1344.42	Intersect line 3-4 Sur. No. 2156 Montie Christie lode at a point from which Cor. No. 3 bears N. 8°00' W., 225.52 ft. dist.
1400.0	Cor. No. 2, identical with Cor. No. 3 of the Blue Stone lode, and falling on line 3-4 of the Lucky Fraction Turquoise lode, both of this survey; this corner falls on a rocky slope where a permanent monument cannot be established.

Feet Chain	
	Thence N. 0°36'30" W.
231.75	Intersect line 2-3 of the Montie Christie lode, common with line 3-4 of the Doty lode, both of Sur. No. 2156, at a point from which Cor. No. 3 and Cor. No. 3 respectively, bears S. 72°30' E., 27.94 ft. dist.
300	Lode line; discovery point bears N. 89°59'30" E., 100 ft. dist.
315.03	Intersect line 2-3 Sur. No. 2156 Doty lode at a point from which Cor. No. 3 bears S. 16°43' E., 95.73 ft. dist.
361.54	Intersect the line between Cor. No. 2 Sur. No. 2156 Doty lode, and Cor. No. 2 Gen. No. 146 Ithica lode at a point from which Cor. No. 2 of the Ithica lode bears S. 71°58'25" E., 406.10 ft. dist.
600.0	Cor. No. 3, identical with Cor. No. 3 of the Lucky Fraction Turquoise lode, and falling on line 3-4 of the Red Robin lode, both of this survey, previously described.
	Thence N. 89°59'30" E.
200.0	Cor. No. 3 of the Red Robin lode, identical with Cor. No. 2 of the Marilyn Jean lode, both of this survey, previously described.
305	Road, 12 ft. wide, bears N. 9° E. and S. 9° W.
345	Road, 12 ft. wide, bears North and South.
521.25	Intersect line 6-2 Gen. No. 146 Ithica lode, common with line 4-1 Sur. No. 3067 East Ithaca lode, at a point from which Cor. No. 2 of the Ithica lode bears S. 20°00' W., 387.56 ft. dist.; Cor. No. 4 of the East Ithaca lode bears S. 20°00' W., 334.16 ft. dist.
710	Road, 12 ft. wide, bears N. 14° E. and S. 14° W.
800.0	Cor. No. 1 of the Marilyn Jean lode, identical with Cor. No. 2 of the Red #20 lode, both of this survey, previously described.
945	Road, 12 ft. wide, bears N. 15° W. and S. 15° E.
1230	Road, 12 ft. wide, bears S. 24° W. and N. 24° E.
1335	Road, 12 ft. wide, bears N. 15° W. and S. 15° E.
1400.0	Cor. No. 4, identical with Cor. No. 1 of the Red #20 lode, identical with Cor. No. 1 of the Red #32 lode, identical with Cor. No. 2 of the Ready Cash lode, all of this survey, previously described.
	Thence S. 0°36'30" E.
61.56	Intersect line 2-3 Sur. No. 3067 East Ithaca lode at a point from which Cor. No. 3 bears S. 19°53' W., 0.65 ft. dist.
250	Gulch, 5 ft. wide, course S. 27° W.
300	Lode line; discovery point bears S. 89°59'30" W., 1300 ft. dist.
519.24	Gulch, 5 ft. wide, course S. 70° W.
600.0	Cor. No. 1, and place of beginning.

Feet		BLUE STONE LODE
		Beginning at Cor. No. 1 of the Blue Stone lode, identical with Cor. No. 4 of the Red #7 lode, and falling on line 1-2 of the Ready Cash lode, all of this survey.
		Set a copper-coated steel rod with a mound of stone alongside, 30 ins. long, 5/8 ins. diam., 24 ins. in the ground, mkd. BS-1-R7-4-RC-1-2-4592; from which
		The 1/4 Sec. Cor. of Secs. 19 and 30 of T. 23 N., R. 17 W., G. & S. R. M., bears S. 9°53'47" E., 293.60 ft. dist., previously described, from which
		A granite outcrop, 4 x 3 ft. in size, 2 ft. above the ground, bears N. 62°40' E., 45.74 ft. dist., mkd. X-B0.
		Thence S. 89°59'30" W.
40		Road, 12 ft. wide, bears North-South.
360		Gulch, 7 ft. wide, course S. 13° W.
485		Road, 12 ft. wide, bears S. 35° W. and N. 35° E.
815		Road, 12 ft. wide, bears S. 28° W. and N. 28° E.
1351.83		Intersect line 4-5 Sur. No. 2156 Ninteen Hundred Turquoise lode at a point from which Cor. No. 4 bears N. 3°00' E., 42.50 ft. dist.
1400.0		Cor. No. 2, identical with Cor. No. 3 of the Red #7 lode, and falling on line 3-4 of the Lucky Fraction Turquoise lode, both of this survey.
		Set a copper-coated steel rod with a mound of stone alongside, 30 ins. long, 5/8 ins. diam., 24 ins. in the ground, mkd. BS-2-R7-3-LFRT-3-4-4592.
		Thence N. 0°36'30" W.
300		Lode line; discovery point bears N. 89°59'30" E., 1100 ft. dist.
318.44		Intersect line 2-3 of the Ninteen Hundred Turquoise lode, common with line 5-6 of the Montie Christie lode, both of Sur. No. 2156, at a point from which Cor. No. 3 and Cor. No. 5 respectively, bears S. 77.30' E., 55.56 ft. dist.
595.0		Witness to Cor. No. 3.
		Set a copper-coated steel rod with a mound of stone alongside, 30 ins. long, 5/8 ins. diam., 24 ins. in the ground, mkd. WC-BS-3-WT-2-LFRT-2-4-4592.
600.0		Cor. No. 3, identical with Cor. No. 2 of the William Tell lode, and falling on line 3-4 of the Lucky Fraction Turquoise lode, both of this survey; falls on rocky slope.
		Thence N. 89°59'30" E.
55.58		Intersect line 3-4 of Sur. No. 2156 Montie Christie lode at a point from which Cor. No. 4 bears S. 8°00' E., 74.48 ft. dist.
355		Road, 12 ft. wide, bears N. 20° W. and S. 20° E.
920		Road, 12 ft. wide, bears N. 35° E. and S. 35° W.

3332

30

Survey No. 4592

29

Feet Chains	
1240	Gulch, 7 ft. wide, course S. 50° W.
1255	Road, 12 ft. wide, bears N. 10° E. and S. 10° W.
1400.0	Cor. No. 4, identical with Cor. No. 1 of the William Tell lode, and falling on line 1-2 of the Ready Cash lode, both of this survey, previously described. Thence S. 0°36'30" E.
300	Lode line; discovery point bears S. 89°59'30" W., 300 ft. dist.
600.0	Cor. No. 1, and place of beginning.
	RED #7 LODE
	Beginning at Cor. No. 1 of the Red #7 lode, identical with Cor. No. 1 of the Ready Cash lode, identical with Cor. No. 1 of the Red #10 lode, all of this survey.
	Set a copper-coated steel rod with a mound of stone alongside, 30 ins. long, 5/8 ins. diam., 27 ins. in the ground, mkd. R7-1-RC-1-R10-1-4592; from which The 1/4 Sec. Cor. common to Secs. 19 and 30, G. & S. R. M., bears N. 89°59'30" E., 47.39 ft. dist., previously described. A pine tree, 7 ins. diam., bears S. 32°54' E., 18.80 ft. dist., mkd. X-BO. Thence S. 89°59'30" W.
225	Road, 10 ft. wide, bears S. 39° W. and N. 39° E.
430	Gulch, 3 ft. wide, course S. 36° W.
600.0	Cor. No. 4 of the Red #10 lode, identical with Cor. No. 1 of the North East Turquoise lode, both of this survey.
955	Road, 12 ft. wide, bears N. 58° E. and S. 58° W.
1200.0	Cor. No. 4 of the North East Turquoise lode, identical with Cor. No. 2 of the Central Turquoise lode.
1400.0	Cor. No. 2, identical with Cor. No. 4 of the Lucky Fraction Turquoise lode, and falling on line 1-2 of the Central Turquoise lode, both of this survey, previously described. Thence N. 0°36'30" W.
144.62	Lode line; discovery point bears N. 89°59'30" E., 1100 ft. dist.
166.19	Intersect line 5-6 Sur. No. 2156 Ninteen Hundred Turquoise lode at a point from which Cor. No. 5 bears S. 71°32'30" E., 41.88 ft. dist.
289.24	Cor. No. 3, identical with Cor. No. 2 of the Blue Stone lode, and falling on line 3-4 of the Lucky Fraction Turquoise lode, both of this survey, previously described. Thence N. 89°59'30" E.
48.17	Intersect line 4-5 Sur. No. 2156 Ninteen Hundred Turquoise lode at a point from which Cor. No. 5 bears S. 3°00' W., 136.50 ft. distant.

Feet Chains	
585	Road, 12 ft. wide, bears N. 28° E. and S. 28° W.
915	Road, 12 ft. wide, bears S. 35° W. and N. 35° E.
1040	Gulch, 7 ft. wide, course S. 13° W.
1360	Road, 12 ft. wide, bears North-South.
1400.0	Cor. No. 4, identical with Cor. No. 1 of the Blue Stone lode and falling on line 1-2 of the Ready Cash lode, all of this survey, previously described. Thence S. 0°36'30" E.
99.24	Road, 12 ft. wide, bears N. 24° W. and S. 24° E.
144.62	Lode line; discovery point bears S. 89°59'30" W., 300 ft. dist.
289.24	Cor. No. 1, and place of beginning.
READY CASH LODGE	
Beginning at Cor. No. 1 of the Ready Cash lode, identical with Cor. No. 1 of the Red #10 lode, identical with Cor. No. 1 of the Red #7 lode, all of this survey, previously described; from which The 1/4 Sec. Cor. of Secs. 19 and 30 of T. 23 N., R. 17 W., G. & S. R. M., bears N. 89°59'30" E., 47.39 ft. dist., previously described. Thence N. 0°36'30" W.	
190	Road, 12 ft. wide, bears N. 24° W. and S. 24° E.
289.24	Cor. No. 4 of the Red #7 lode, identical with Cor. No. 1 of the Blue Stone lode, both of this survey, previously described.
889.24	Cor. No. 4 of the Blue Stone lode, identical with Cor. No. 1 of the William Tell lode, both of this survey, previously described.
970	Gulch, 5 ft. wide, course S. 70° W.
1239.24	Gulch, 5 ft. wide, course S. 27° W.
1427.68	Intersect line 2-3 Sur. No. 3067 East Ithaca lode at a point from which Cor. No. 2 bears S. 19°53' W., 0.65 ft. dist.
1489.24	Cor. No. 2, identical with Cor. No. 4 of the William Tell lode, identical with Cor. No. 1 of the Red #20 lode, identical with Cor. No. 1 of the Red #32 lode, all of this survey, previously described. Thence N. 89°59'30" E.
15	Gulch, 5 ft. wide, course S. 8° E.

32
34

Feet x Chains	
22.92	Intersect line 2-3 Sur. No. 3067 East Ithaca lode at a point from which Cor. No. 3 bears S. 19°53' W., 66.11 ft. dist.
300	Lode line; discovery point bears S. 0°36' 30" E., 1000 ft. dist.
600.0	Cor. No. 3, identical with Cor. No. 4 of the Red #32 lode, of this survey, previously described. Thence S. 0°36'30" E.
185	Gulch, 3 ft. wide, course S. 74° W.
1489.24	Cor. No. 4. Set a copper-coated steel rod with a mound of stone alongside, 30 ins. long, 5/8 ins. diam., 24 ins. in the ground, mkd. RC-4-4592; from which A granite outcrop bears N. 14°42' W., 56.70 ft. dist., mkd. X-BO. Thence S. 89°59'30" W.
300	Lode line; discovery point bears N. 0°36'30" W., 489.24 ft. dist.
515	Road, 12 ft. wide, bears N. 35° W. and S. 35° E.
552.61	The 1/4 Sec. Cor. common to Secs. 19 and 30 of T. 23 N., R. 17 W., G. & S. R. M., previously described.
600.0	Cor. No. 1, and place of beginning.
RED #2 LODE	
	Beginning at Cor. No. 1 of the Red #2 lode, identical with Cor. No. 1 of the Red #1 lode, and falling on line 1-2 of the Fox #19 lode, all of this survey, previously described. Thence N. 89°59'30" E.
0.50	The NW. Cor. of Sec. 30, T. 23 N., R. 17 W., G. & S. R. M., previously described.
290	Gulch, 5 ft. wide, course S. 70° W.
300	Lode line; discovery point bears S. 0°36'30" E., 1474.1 ft. dist.
430	Road, 12 ft. wide, bears N. 25° W. and S. 25° E.
550	Road, 12 ft. wide, bears N. 58° W. and S. 58° E.
600.0	Cor. No. 2, identical with Cor. No. 4 of the Red #1 lode, identical with Cor. No. 1 of the Red #3 lode, identical with Cor. No. 1 of the Lucky Find Turquoise lode, all of this survey, previously described. Thence S. 0°36'30" E.
20	Road, 12 ft. wide, bears N. 76° W. and S. 76° E.
460	Gulch, 4 ft. wide, course N. 82° W.
1140	Gulch, 4 ft. wide, course S. 77° W.
1260	Gulch, 3 ft. wide, course N. 74° W.
1499.10	Cor. No. 3, identical with Cor. No. 4 of the Lucky Find Turquoise lode, identical with Cor. No. 2 of the Red #23 lode, identical with Cor. No. 3 of the Red #21 lode, all of this survey.

Feet Chains	
	Set a copper-coated steel rod with a mound of stone alongside, 30 ins. long, 5/8 ins. diam., 24 ins. in the ground, mkd. R2-3-LFT-4-R23-2-R21-3-4592; from which A pine tree, 10 ins. diam., bears N. 48°35' W., 16.10 ft. dist., mkd. X-B0. Thence S. 89°59'30" W.
300	Lode line; discovery point bears N. 0°36'30" W., 25 ft. dist.
320	Gulch, 5 ft. wide, course N. 64° W. below this point and N. 14° W above this point.
580.13	Intersect line 2-3 Sur. No. 1575 Peacock lode at a point from which Cor. No. 3 bears N. 7°10' W., 556.41 ft. dist.
600.0	Cor. No. 4, identical with Cor. No. 2 of the Red #21 lode and falling on line 4-1 of the Fox #20 lode, both of this survey. Set a copper-coated steel rod with a mound of stone alongside, 30 ins. long, 5/8 ins. diam., 24 ins. in the ground, mkd. R2-4-R21-2-R20-4592; from which A pine tree, 8 ins. diam., bears S. 4°37' E., 8.81 ft. dist. mkd. X-B0. Cor. No. 3, Sur. No. 1575 Peacock lode, bears N. 5°07'40" W., 554.28 ft. dist. Thence N. 0°36'30" W.
172.57	Intersect line 2-3 Sur. No. 1575 Peacock lode at a point from which Cor. No. 3 bears N. 7°10' W., 382.48 ft. dist.
175.19	Cor. No. 4 of the Fox #20 lode, identical with Cor. No. 2 of the Fox #19 lode, both of this survey.
204.29	Gulch, 5 ft. wide, course N. 85° W.
1224.29	Gulch, 3 ft. wide, course N. 52° W.
1259.29	Gulch, 3 ft. wide, course S. 57° W.
1424.29	Gulch, 4 ft. wide, course S. 35° W.
1499.10	Cor. No. 1, and place of beginning.

LUCKY FIND TURQUOISE LODGE

Beginning at Cor. No. 1 of the Lucky Find Turquoise lode, identical with Cor. No. 2 of the Red #2 lode, identical with Cor. No. 4 of the Red #1 lode, identical with Cor. No. 1 of the Red #3 lode, all of this survey, previously described; from which

The SW. Sec. Cor. of Sec. 19, T. 23 N., R. 17 W., G. & S. R. M., bears S. 89°59'30" W., 599.50 ft. dist., previously described.

Survey No. 4592

Feet	Description	Feet
40	Thence N. 89°59'30" E.	
300	Road, bears N. 68° W. and S. 68° E. Lode line; discovery point bears S. 0°36'30" E., 550 ft. dist.	
340	Road, 12 ft. wide, bears S. 78° W. and N. 78° E.	
490	Road, 12 ft. wide, bears N. 52° W. and S. 52° E.	
600.0	Cor. No. 2, identical with Cor. No. 4 of the Red #3 lode, identical with Cor. No. 1 of the Lucky Fraction Turquoise lode, identical with Cor. No. 1 of the Central Turquoise lode, all of this survey, previously described.	
	Thence S. 0°36'30" E.	
40	Road, 12 ft. wide, bears N. 56° W. and S. 56° E.	
525	Road, 12 ft. wide, bears S. 45° W. and N. 45° E.	
645	Road, 12 ft. wide, bears N. 88° W. and S. 88° E.	
1230	Gulch, 3 ft. wide, course S. 87° W.	
1420	Road, 12 ft. wide, bears S. 54° W and N. 54° E.	
1499.10	Cor. No. 3, identical with Cor. No. 4 of the Central Turquoise lode, identical with Cor. No. 2 of the Red #25 lode, identical with Cor. No. 3 of the Red #23 lode, all of this survey. Set a copper-coated steel rod with a mound of stone alongside, 30 ins. long, 5/8 ins. diam., 24 ins. in the ground, mkd. LFT-3-CT-4-R25-2-R23-3-4592; from which A granite outcrop, 2 x 4 ft., 2 ft. high, bears S. 76°47' E., 33.51 ft. dist., mkd. X-80. Thence S. 89°59'30" W.	
120	Road, 12 ft. wide, bears S. 51° W. and N. 51° E.	
300	Lode line; discovery point bears N. 0°36'30" W., 949.1 ft. dist.	
600.0	Cor. No. 4, identical with Cor. No. 2 of the Red #23 lode, identical with Cor. No. 3 of the Red #21 lode, identical with Cor. No. 3 of the Red #2 lode, all of this survey, previously described. Thence N. 0°36'30" W.	
239.10	Gulch, 3 ft. wide, course N. 74° W.	
359.10	Gulch, 4 ft. wide, course S. 77° W.	
1039.10	Gulch, 4 ft. wide, course N. 82° W.	
1479.10	Road, 12 ft. wide, bears N. 76° W. and S. 76° E.	
1499.10	Cor. No. 1, and place of beginning.	

CENTRAL TURQUOISE LODE

Beginning at Cor. No. 1 of the Central Turquoise lode, identical with Cor. No. 2 of the Lucky Find Turquoise lode, identical with Cor. No. 4 of the Red #3 lode, identical with Cor. No. 1 of the Lucky Fraction Turquoise lode, all of this survey, previously described.

Feet
Meters

The SW. Sec. Cor. of Sec. 19 of T. 23 N., R. 17 W., G. & S. R. M., bears S. 89°59'30" W., 1199.50 ft. dist., previously described.

Thence N. 89°59'30" E.

65 Road, 12 ft. wide, bears N. 40° W. and S. 40° E.

110 Road, 12 ft. wide, bears N. 36° W. and S. 36° E.

300 Lode line; discovery point, bears S. 0°36'30" E., 400 ft. dist.

400.0 Cor. No. 4 of the Lucky Fraction Turquoise lode, identical with Cor. No. 2 of the Red #7 lode, both of this survey, previously described.

600.0 Cor. No. 2, identical with Cor. No. 4 of the North-East Turquoise lode, and falling on line 1-2 of the Red #7 lode, both of this survey.

Set a copper-coated steel rod with a mound of stone alongside, 30 ins. long, 5/8 ins. diam., 24 ins. in the ground, mkd. CT-2-NET-4-R7-4592; from which

A granite outcrop bears N. 54°40' E., 40.07 ft. dist., mkd. X-BO.

Thence S. 0°36'30" E.

445 Gulch, 4 ft. wide, course S. 51° W.

540 Road, 12 ft. wide, bears S. 63° W. and N. 63° E.

680 Gulch, 4 ft. wide, course N. 39° W.

730 Road, 12 ft. wide, bears S. 48° W. and N. 48° E.

1499.1 Cor. No. 3, identical with Cor. No. 3 of the North East Turquoise lode, identical with Cor. No. 3 of the Red #25 lode, both of this survey.

Set a copper-coated steel rod with a mound of stone alongside, 30 ins. long, 5/8 ins. diam., 24 ins. in the ground, mkd. CT-3-NET-3-R25-3-4592; from which

A pine tree, 7 ins. diam., bears N. 65°59' E., 21.90 ft. dist., mkd. X-BO.

Thence S. 89°59'30" W.

130 Gulch, 3 ft. wide, course N. 15° W.

300 Lode line; discovery point bears N. 0°36'30" W., 1099.1 ft. dist.

350 Gulch, 4 ft. wide, course N. 3° W.

600.0 Cor. No. 4, identical with Cor. No. 2 of the Red #25 lode, identical with Cor. No. 3 of the Red #23 lode, identical with Cor. No. 3 of the Lucky Find Turquoise lode, all of this survey, previously described.

Thence N. 0°36'30" W.

79.10 Road, 12 ft. wide, bears S. 54° W. and N. 54° E.

Feet Chain		Feet Chain
269.10	Gulch, 3 ft. wide, course S. 87° W.	1.999.1
854.10	Road, 12 ft. wide, bears N. 88° W. and S. 88° E.	
974.10	Road, 12 ft. wide, bears S. 45° W. and N. 45° E.	
1459.10	Road, 12 ft. wide, bears N. 56° W. and S. 56° E.	345
1499.10	Cor. No. 1, and place of beginning.	300
NORTH EAST TURQUOISE LODGE		
Beginning at Cor. No. 1 of the North East Turquoise lode, identical with Cor. No. 4 of the Red #10 lode, and falling on line 1-2 of the Red #7 lode; all of this survey.		
Set a copper-coated steel rod with a mound of stone alongside, 30 ins. long, 5/8 ins. diam., 24 ins. in the ground, mkd. NET-1-R10-4-R7-4592; from which		
The 1/4 Sec. Cor. common to Secs. 19 and 30, bears N. 89°59'30" E., 647.39 ft. dist.		
A granite outcrop bears S. 60°54' E., 36.00 ft. dist., mkd. X-B0.		
Thence S. 0°36'30" E.		
200	Gulch, 4 ft. wide, course S. 53° W.	1.999.1
225	Gulch, 4 ft. wide, course N. 82° W.	
360	Road, 12 ft. wide, bears S. 80° W. and N. 80° E.	
730	Road, 12 ft. wide, bears S. 49° W. and N. 49° E.	
1070	Gulch, 4 ft. wide, course N. 66° W.	
1499.1	Cor. No. 2, identical with Cor. No. 3 of the Red #10 lode, of this survey.	
Set a copper-coated steel rod with a mound of stone alongside, 30 ins. long, 5/8 ins. diam., 24 ins. in the ground, mkd. NET-2-R10-3-4592, from which		
A pine tree, 8 ins. diam., bears S. 82°48' E., 19.48 ft. dist., mkd. X-B0.		
Thence S. 89°59'30" W.		
300	Lode line; discovery point bears N. 0°36'30" W., 499.1 ft. dist.	
600.0	Cor. No. 3, identical with Cor. No. 3 of the Red #25 lode, identical with Cor. No. 3 of the Central Turquoise lode, both of this survey, previously described.	
Thence N. 0°36'30" W.		
769.10	Road, 12 ft. wide, bears S. 48° W. and N. 48° E.	1.999.1
819.10	Gulch, 4 ft. wide, course N. 39° W.	
959.10	Road, 12 ft. wide, bears S. 63° W. and N. 63° E.	
1054.10	Gulch, 4 ft. wide, course S. 51° W.	071

Feet	
1499.1	<p>Cor. No. 4, identical with Cor. No. 2 of the Central Turquoise lode, and falling on line 1-2 of the Red #7 lode, both of this survey, previously described.</p> <p>Thence N. 89°59'30" E.</p>
245	<p>Road, 12 ft. wide, bears N. 58° E. and S. 58° W.</p>
300	<p>Lode line; discovery point bears S. 0°36'30" E., 1000 ft. dist.</p>
600.0	<p>Cor. No. 1, and place of beginning.</p>
<p>RED #10 LODE</p>	
<p>Beginning at Cor. No. 1 of the Red #10 lode, identical with Cor. No. 1 of the Red #7 lode, identical with Cor. No. 1 of the Ready Cash lode, all of this survey, previously described; from which</p>	
<p>The 1/4 Sec. Cor. of Secs. 19 and 30, T. 23 N., R. 17 W., G. & S. R. M., bears N. 89°59'30" E., 47.39 ft. dist., previously described.</p>	
<p>Thence S. 0°36'30" E.</p>	
225	<p>Gulch, 2 ft. wide, course S. 65° W.</p>
1499.1	<p>Cor. No. 2.</p>
<p>Set a copper-coated steel rod with a mound of stone alongside, 30 ins. long, 5/8 ins. diam., 24 ins. in the ground, mkd. R10-2-4592; from which</p>	
<p>A granite outcrop, 3 x 3 ft. in size, 2 ft. high, bears S. 49° 15' W., 8.01 ft. dist., mkd. X-B0.</p>	
<p>Thence S. 89°59'30" W.</p>	
300	<p>Lode line; discovery point bears N. 0°36'30" W., 1474.1 ft. dist.</p>
540	<p>Gulch, 2 ft. wide, course North.</p>
600.0	<p>Cor. No. 3, identical with Cor. No. 2 of the North East Turquoise lode, of this survey, previously described.</p>
<p>Thence N. 0°36'30" W.</p>	
429.10	<p>Gulch, 4 ft. wide, course N. 66° W.</p>
769.10	<p>Road, 12 ft. wide, bears S. 49° W. and N. 49° E.</p>
1139.10	<p>Road, 12 ft. wide, bears S. 80° W. and N. 80° E.</p>
1274.10	<p>Gulch, 4 ft. wide, course N. 82° W.</p>
1299.10	<p>Gulch, 4 ft. wide, course S. 53° W.</p>
1499.10	<p>Cor. No. 4, identical with Cor. No. 1 of the North East Turquoise lode, and falling on line 1-2 of the Red #7 lode, both of this survey, previously described.</p>
<p>Thence N. 89°59'30" E.</p>	
170	<p>Gulch, 3 ft. wide, course S. 36° W.</p>

Feet	
300	Lode line; discovery point bears S. 0°36'30" E., 25 ft. dist.
375	Road, 12 ft. wide, bears S. 39° W. and N. 39° E.
600.0	Cor. No. 1, and place of beginning.
	RED #21 LODE
	Beginning at Cor. No. 1 of the Red #21 lode.
	Set a copper-coated steel rod with a mound of stone alongside, 30 ins. long, 5/8 ins. diam., 24 ins. in the ground, mkd. R21-1-4592; from which
	The East 1/4 Sec. Cor. of Sec. 25 of T. 23 N., R. 18 W., G. & S. R. M., bears N. 1°45'50" W., 513.51 ft. dist.
	Cor. No. 3 of the Aztec lode, identical with Cor. No. 2 of the Peacock lode, both of Sur. No. 1575, identical with Cor. No. 4 Sur. No. 2157 Warnstedt lode, bears N. 12°23'30" E., 565.50 ft. dist.
	A granite outcrop, 24 x 18 ins. above the ground, bears N. 83°17' E., 13.2 ft. dist., mkd. X-BQ.
	Thence N. 0°36'30" W.
175.19	Cor. No. 1 of the Fox #20 lode of this survey.
201.60	Witness for Cor. No. 1 of the Fox #20 lode of this survey.
475.19	Road, 12 ft. wide, bears N. 53° W. and S. 53° E.
538.21	Intersect line 1-2 of the Peacock lode, common with line 2-3 of the Aztec lode, both of Sur. No. 1575, at a point from which Cor. No. 2 and Cor. No. 3, respectively, bears N. 83°39'05" E., 127.86 ft. dist., a 4 x 4 ins. wooden post set in a mound of stone, properly mkd.
550.19	Road, 12 ft. wide, bears East-West.
855.19	Road, 12 ft. wide, bears East-West.
1485.0	Cor. No. 2, identical with Cor. No. 4 of the Red #2 lode, and falling on line 1-4 of the Fox #20 lode, both of this survey, previously described.
	Thence N. 89°59'30" E.
19.87	Intersect line 3-2 Sur. No. 1575 Peacock lode at a point from which Cor. No. 2 bears S. 7°10' E., 939.94 ft. dist.
280	Gulch, 5 ft. wide, course N. 64° W. below this point and N. 14° W. above this point.
300	Lode line; discovery point bears S. 0°36'30" E., 55 ft. dist.
600.0	Cor. No. 3, identical with Cor. No. 3 of the Red #2 lode, identical with Cor. No. 4 of the Lucky Find Turquoise lode, identical with Cor. No. 2 of the Red #23 lode, all of this survey, previously described.
	Thence S. 0°36'30" E.
270	Road, 12 ft. wide, bears N. 65° E. and S. 65° W.
880.21	Intersect line 3-4 Sur. No. 2157 Warnstedt lode, at a point from which Cor. No. 4 bears S. 83°39'05" W., 475.14 ft. dist.
1485.00	Cor. No. 4, identical with Cor. No. 1 of the Red #23 lode, of this survey.

Feet Chains	
	Set a copper-coated steel rod with a mound of stone alongside, 30 ins. long, 5/8 ins. diam., 24 ins. in the ground, mkd. R21-4-R23-1-4592. Thence S. 89°59'30" W.
300	Lode line; discovery point bears N. 0°36'30" W., 1430 ft. dist.
408.63	Intersect line 4-1 Sur. No. 2157 Warnstedt lode, common with line 3-4 Sur. No. 1575 Aztec lode, at a point from which Cor. No. 4 of the Warnstedt lode and Cor. No. 3 of the Aztec lode, bears N. 7°13'30" W., 556.70 ft. dist.
600.0	Cor. No. 1, and place of beginning.
RED #23 LODE	
	Beginning at Cor. No. 1 of the Red #23 lode, identical with Cor. No. 4 of the Red #21 lode, of this survey, previously described; from which The East 1/4 Sec. Cor. of Sec. 25 of T. 23 N., R. 18 W., G. & S. R. M., bears N. 50°11'40" W., 801.60 ft. dist., previously described. Cor. No. 3, Sur. No. 2157 Warnstedt lode bears N. 10°34'50" E., 629.01 ft. dist. Thence N. 0°36'30" W.
604.79	Intersect line 3-4 of Sur. No. 2157 Warnstedt lode at a point from which Cor. No. 3 bears N. 83°39'05" E., 122.66 ft. dist., a 4 x 4 ins. wooden post set in a mound of stone, properly mkd.
1215	Road, 12 ft. wide, bears S. 65° W. and N. 65° E.
1485.00	Cor. No. 2, identical with Cor. No. 3 of the Red #21 lode, identical with Cor. No. 3 of the Red #2 lode, identical with Cor. No. 4 of the Lucky Find Turquoise lode, all of this survey, previously described. Thence N. 89°59'30" E.
300	Lode line; discovery point bears S. 0°36'30" E., 20 ft. dist.
480	Road, 12 ft. wide, bears S. 51° W. and N. 51° E.
600.0	Cor. No. 3, identical with Cor. No. 3 of the Lucky Find Turquoise lode, identical with Cor. No. 4 of the Central Turquoise lode, identical with Cor. No. 2 of the Red #25 lode, all of this survey, previously described. Thence S. 0°36'30" E.
1485.00	Cor. No. 4, identical with Cor. No. 1 of the Red #25 lode, of this survey. Set a copper-coated steel rod with a mound of stone alongside, 30 ins. long, 5/8 ins. diam., 24 ins. in the ground, mkd. R23-4-R25-1-4592.

Feet	
	Thence S. 89°59'30" W.
300	Lode line; discovery point bears N. 0°36'30" W., 1465 ft. dist.
325	Gulch, 8 ft. wide, course South.
406.13	Intersect line 2-3 Sur. No. 2157 Warnstedt lode at a point from which Cor. No. 3 bears N. 7°13'30" W., 623.24 ft. dist., a 4 x 4 in. wooden post set in a mound of stone, properly marked.
600.0	Cor. No. 1, and place of beginning.
RED #25 LODE	
	Beginning at Cor. No. 1 of the Red #25 lode, identical with Cor. No. 4 of the Red #23 lode, of this survey, previously described; from which
	The E. 1/4 Sec. Cor. of Sec. 25 of T. 23 N., R. 18 W., G. & S R. M., bears N. 67°07'10" W., 1319.64 ft. dist., previously described.
	Thence N. 0°36'30" W.
1485.0	Cor. No. 2, identical with Cor. No. 3 of the Red #23 lode, identical with Cor. No. 3 of the Lucky Find Turquoise lode, identical with Cor. No. 4 of the Central Turquoise lode, all of this survey, previously described.
	Thence N. 89°59'30" E.
250	Gulch, 4 ft. wide, course N, 3° W.
300	Lode line; discovery point bears S. 0°36'30" E., 1460 ft. dist.
470	Gulch, 3 ft. wide, course N. 15° W.
600.0	Cor. No. 3, identical with Cor. No. 3 of the Central Turquoise lode, identical with Cor. No. 3 of the North East Turquoise lode, both of this survey, previously described.
	Thence S. 0°36'30" E.
200	Gulch, 3 ft. wide, course N: 43° W.
1485.0	Cor. No. 4 Set a copper-coated steel rod with a mound of stone alongside, 30 ins. long, 5/8 ins. diam., 24 ins. in the ground, mkd. R25-l-4592; from which A granite outcrop, 3 x 3 ft. in size, 3 ft. above the ground, bears N. 89°59'30" E., 6.83 ft. dist., mkd. X-B0. Thence S. 89°59'30" W.
300	Lode line; discovery point bears N. 0°36'30" W., 25 ft. dist.
430	Gulch, 4 ft. wide, course S. 3° E.
600.0	Cor. No. 1, and place of beginning.

Feet
~~Chains~~

Feet Chains	Description
	FOX #37 LODE
	Beginning at Cor. No. 1 of the Fox #37 lode, and falling on line 4-1 of the Red #40 lode, of this survey.
	Set a copper-coated steel rod with a mound of stone alongside, 30 ins. long, 5/8 ins. diam., 24 ins. in the ground, mkd. F37-1-R-40-4-1-4592; from which
	The NW. Cor. of Sec. 19, T. 23 N., R. 17 W., G. & S. R. M., bears S. 12°35'50" W., 6.28 ft. dist.; an iron pipe, 3 ins. in diam., 24 ins. above the ground, firmly set and properly marked.
	Cor. No. 1 Sur. No. 4020 East Keystone lode, bears S. 87°43'20" E., 501.80 ft. dist.
	Thence S. 0°36'30" E.
300	Lode line; discovery point bears N. 89°03'15" W., 540 ft. dist.
319.94	Gulch, 3 ft. wide, course S. 52° W.
461.63	Intersect line 2-3 Sur. No. 4020 East Keystone lode, at a point from which Cor. No. 2 bears S. 67°26'15" E., 433.75 ft. dist.
600.0	Cor. No. 2, identical with Cor. No. 1 of the Copper Slide lode, and falling on line 4-1 of the Red #40 lode, of this survey.
	Set a copper-coated steel rod with a mound of stone alongside, 30 ins. long, 5/8 ins. diam., 24 ins. in the ground, mkd. F37-2-CS-1-R40-4-1-4592; from which
	Cor. No. 2 Sur. No. 4020 East Keystone lode, bears S. 85°58'40" E., 400.06 ft. dist.
	Thence N. 89°03'15" W.
270	Gulch, 4 ft. wide, course S. 74° W.
540	Gulch, 9 ft. wide, course S. 18° E.
762.84	Intersect line 1-2 Sur. No. 4020 Domingo Copper lode at a point from which Cor. No. 1 bears N. 28°50'45" E., 410.70 ft. dist.
900.0	Cor. No. 3, identical with Cor. No. 3 of the Blue Bell lode and falling on line 4-1 of the Copper Slide lode, of this survey.
	Set a copper-coated steel rod with a mound of stone alongside, 30 ins. long, 5/8 ins. diam., 24 ins. in the ground, mkd. F37-3-BB-3-CS-4-1-4592; from which
	A white pine tree, 10 ins. diam., bears N. 41°37' W., 65.73 ft. dist., mkd. X-B0, from which
	Cor. No. 2 Sur. No. 4020 Domingo Copper lode, bears S. 15° 07'10" E., 174.60 ft. dist.
	Thence N. 0°36'30" W.
300	Lode line; discovery point bears S. 89°03'15" E., 360 ft. dist.
497.58	Intersect line 4-1 of the Domingo Copper lode, common with line 2-3 of the East Keystone lode, both of Sur. No. 4020, at a point from which Cor. No. 1 of the Domingo Copper lode bears S. 67° 38'34" E., 368.24 ft. dist., and Cor. No. 3 of the East Keystone lode bears N. 67°38'34" W., 92.53 ft. dist.

Feet Chains	
600.0	<p>Cor. No. 4, identical with Cor. No. 2 of the Blue Bell lode, identical with Cor. No. 4 of the Fox #43 lode, both of this survey.</p> <p>Set a copper-coated steel rod with a mound of stone alongside, 30 ins. long, 5/8 ins. diam., 24 ins. in the ground, mkd. F37-4-BB-2-F43-4-4592, from which</p> <p>Cor. No. 1 Sur. No. 4020 Domingo Copper lode, bears S. 54° 38'10" E., 418.95 ft. dist.</p> <p>Thence S. 89°03'15" E.</p>
765	Gulch, 7 ft. wide, course S. 38° W.
900.0	Cor. No. 1, and place of beginning.
BLUE BELL LODE	
	<p>Beginning at Cor. No. 1 of the Blue Bell lode, identical with Cor. No. 1 of the Fox #43 lode and falling on line 3-4 of the Jiffy lode, both of this survey.</p> <p>Set a copper-coated steel rod with a mound of stone alongside, 30 ins. long, 5/8 ins. diam., 24 ins. in the ground, mkd. BB-1-F43-1-Ji-3-4-4592; from which</p> <p>The 1/4 Sec. Cor. common to Secs. 13 and 24 of T. 23 N., R18 W., G. & S. R. M., bears N. 67°43'13" W., 320.77 ft. dist.; an iron pipe, 3 ins. diam., 3 ins. above the ground, firmly set and properly marked.</p> <p>Cor. No. 3 Sur. No. 4020 Domingo Copper lode, bears N. 73° 57'20" E., 421.20 ft. dist.</p> <p>Thence S. 89°03'15" E.</p>
160	Gulch, 8 ft. wide, course South.
295	Road, 12 ft. wide, bears North-South.
485	Road, 12 ft. wide, bears S. 33° W. and N. 33° E.
510	Road, 12 ft. wide, bears S. 63° W. and N. 63° E.
563.37	Intersect line 2-3 Sur. No. 4020 Domingo Copper lode at a point from which Cor. No. 3 bears N. 51°34'45" W., 202.30 ft. dist.
630	Road, 12 ft. wide, bears S. 44° E. and N. 44° W.
650	Gulch, 3 ft. wide, course S. 54° W.
830	Road, 12 ft. wide, bears S. 33° W. and N. 33° E.
1235.24	Intersect line 4-1 of the Domingo Copper lode, common with line 2-3 of the Pennsylvania lode, both of Sur. No. 4020, at a point Cor. No. 4 of the Domingo Copper lode bears N. 68°20'26" W., 799.52 ft. dist., and Cor. No. 2 of the Pennsylvania lode bears S. 68°20'26" E., 193.93 ft. dist.
1425.80	Intersect line 1-2 Sur. No. 4020 Pennsylvania lode, at a point from which Cor. No. 2 bears S. 8°33" W., 69.20 ft. dist.
1430	Gulch, 3 ft. wide, course S. 10° W.
1500.0	<p>Cor. No. 2, identical with Cor. No. 4 of the Fox #43 lode, identical with Cor. No. 4 of the Fox #37 lode, both of this survey, previously described, from which.</p> <p>Cor. No. 2 of the Pennsylvania lode, identical with Cor. No. 3 of the East Keystone lode, both of Sur. No. 4020, bears S. 51°29'40" W., 107.95 ft. dist.</p>

Feet Check	
	Thence S. 0°36'30" E.
102.42	Intersect line 2-3 of the East Keystone lode, common with line 4-1 of the Domingo Copper lode, both of Sur. No. 4020, at a point from which Cor. No. 3 of the East Keystone lode bears N. 67°38'34" W., 92.53 ft. dist., and Cor. No. 1 of the Domingo Copper lode bears S. 67°38'34" E., 368.24 ft. dist.
300	Lode line; discovery point bears N. 89°03'15" W., 1270 ft. dist.
600.0	Cor. No. 3, identical with Cor. No. 3 of the Fox #37 lode and falling on line 4-1 of the Copper Slide lode, both of this survey, previously described.
	Thence N. 89°03'15" W.
90	Gulch, 5 ft. wide, course South.
170.56	Intersect line 2-3 Sur. No. 4020 Domingo Copper lode at a point from which Cor. No. 2 bears S. 51°34'45" E., 275.80 ft. dist.
460	Gulch, 3 ft. wide, course S. 40° W.
600.0	Cor. No. 4 of the Copper Slide lode, identical with Cor. No. 2 of the Oristrich Copper lode, both of this survey.
1195	Gulch, 60 ft. wide, course S. 33° W.
1435	Road, 12 ft. wide, bears S. 20° W. and N. 20° E.
1500.0	Cor. No. 4, identical with Cor. No. 4 of the Jiffy lode and falling on line 1-2 of the Oristrich Copper lode, both of this survey. Set a copper-coated steel rod with a mound of stone alongside, 30 ins. long, 5/8 ins. diam., 24 ins. in the ground, mkd. BB-4-Ji-4-OC-2-1-4592.
	Thence N. 0°36'30" W.
20	Gulch, 3 ft. wide, course S. 75° W.
300	Lode line; discovery point bears S. 89°03'15" E., 230 ft. dist.
330	Gulch, 8 ft. wide, course S. 50° W.
600.0	Cor. No. 1, and place of beginning.

FOX #43 LODE

Beginning at Cor. No. 1 of the Fox #43 lode, identical with Cor. No. 1 of the Blue Bell lode, and falling on line 3-4 of the Jiffy lode, both of this survey, previously described; from which

The 1/4 Sec. Cor. common to Sec. 13 and 24 of T. 23 N., R. 18 W., G. & S. R. M., bears N. 67°43'13" W., 320.77 ft. dist., previously described.

Cor. No. 3 Sur. No. 4020 Domingo Copper lode, bears N. 73° 57'20" E., 421.20 ft. dist.

Feet	Observations
	Thence N. 0°36'30" W.
300	Lode line; discovery point bears S. 89°03'15" E., 240 ft. dist.
419.75	Powerline, bears N. 38°45' E. and S. 38°45' W.
448.90	Gulch, 5 ft. wide, course S. 38° E.
454.07	Intersect the South side line of the unpatented Big Boy lode at a point from which the SE. Cor. of the Big Boy lode, identical with Cor. No. 3 Sur. No. 4020 Pennsylvania lode, bears S. 80°28'20" E., 75.91 ft. dist.
600.0	Cor. No. 2, falling on line 3-4 of the Jiffy lode, of this survey. Set a copper-coated steel rod with a mound of stone alongside, 30 ins. long, 5/8 ins. diam., 24 ins. in the ground, mkd. F43-2-J-3-4-4592, from which Cor. No. 3 Sur. No. 4020 Pennsylvania lode, identical with the SE. Cor. of Big Boy lode, unsurveyed, bears S. 25°44'30" E., 175.94 ft. dist. The SE. Cor. Gen. No. 41 Keystone lode, bears S. 73°24'40" E., 1415.14 ft. dist. Thence S. 89°03'15" E.
100.56	Intersect line 3-4 Sur. No. 4020 Pennsylvania lode, identical with the E. end line of the unpatented Big Boy lode, at a point from which Cor. No. 3 and the SE. Cor. respectively bears S. 8°45' W., 158.67 ft. dist.
147.84	Powerline, bears N. 38°45' E., and S. 38°45' W.
497.81	Intersect the South sideline of Gen. No. 41 Keystone lode at a point from which the SE. Cor. bears S. 65°15' E., 945.34 ft. dist.
1240.22	Intersect the North sideline of Gen. No. 41 Keystone lode at a point from which the NE. Cor. bears S. 65°15' E., 266.09 ft. dist.
1356.39	Intersect line 4-1 Sur. No. 4020 Pennsylvania lode at a point from which Cor. No. 1, identical with Cor. No. 4 Sur. No. 4020 East Keystone lode, bears S. 68°30'14" E., 168.58 ft. dist.
1500.0	Cor. No. 3. Set a copper-coated steel rod with a mound of stone alongside, 30 ins. long, 5/8 ins. diam., 24 ins. in the ground, mkd. F43-3-4592, from which The NE. Cor. Gen. No. 41 Keystone lode bears S. 9°35'10" W., 108.63 ft. dist. Cor. No. 1 of the Pennsylvania lode, common with Cor. No. 4 of the East Keystone lode, both of Sur. No. 4020, bears S. 12°28'30" E., 61.06 ft. dist. Thence S. 0°36'30" E.
54.41	Intersect line 4-1 Sur. No. 4020 Pennsylvania lode at a point from which Cor. No. 1, identical with Cor. No. 4 Sur. No. 4020 East Keystone lode, bears S. 68°30'14" E., 13.64 ft. dist.
137.91	Intersect line 1-2 of the Pennsylvania lode, common with line 3-4 East Keystone lode, both of Sur. No. 4020, at a point from which Cor. No. 1 identical with Cor. No. 4 respectively, bears N. 8°33' E., 79.38 ft. dist.
300	Lode line; discovery point bears N. 89°03'15" W., 1260 ft. dist.
600.0	Cor. No. 4, identical with Cor. No. 4 of the Fox #37 lode, identical with Cor. No. 2 of the Blue Bell lode, both of this survey, previously described. Thence N. 89°03'15" W.
70	Gulch, 3 ft. wide, course S. 10° W.

47

Survey No. 4592

44

Feet & inches	
74.20	Intersect line 1-2 of the Pennsylvania lode at a point from which Cor. No. 2, identical with Cor. No. 3 of the East Keystone lode and on line 4-1 of the Domingo Copper lode, abt of Sur. No. 4020, bears S. 8°33' W., 69.20 ft. dist.
264.76	Intersect line 2-3 of the Pennsylvania lode, common with line 4-1 of the Domingo Copper lode, both of Sur. No. 4020, at a point from which Cor. No. 4 of the Domingo Copper lode bears N. 68°20' 26" W., 799.52 ft. dist., and Cor. No. 3 of the Pennsylvania lode bears N. 68°20' 26" W., 799.52 ft. and N. 68°26' W., 453.73 ft. distant.
670	Road, 12 ft. wide, bears S. 33° W. and N. 33° E.
850	Gulch, 3 ft. wide, course S. 54° W.
870	Road, 12 ft. wide, bears S. 44° E. and N. 44° W.
936.63	Intersect line 2-3 Sur. No. 4020 Domingo Copper lode at a point from which Cor. No. 3 bears N. 51°34'45" W., 202.30 ft. dist.
990	Road, 12 ft. wide, bears S. 63° W. and N. 63° E.
1015	Road, 12 ft. wide, bears S. 33° W. and N. 33° E.
1205	Road, 12 ft. wide, bears North-South.
1340	Gulch, 8 ft. wide, course South.
1500.0	Cor. No. 1, and place of beginning.

JIFFY LODE

Beginning at Cor. No. 1 of the Jiffy lode, identical with Cor. No. 1 of the Oristrich Copper lode, identical with Cor. No. 1 of the White Mule lode, both of this survey.

Set a copper-coated steel rod with a mound of stone alongside, 30 ins. long, 5/8 ins. diam., 24 ins. in the ground, mkd. Ji-1-OC-1-WM-1-4592; from which

The 1/4 Sec. Cor. common to Secs. 13 and 24, T. 23 N., R. 18 W., G. & S. R. M., bears N. 22°38' E., 771.06 ft. dist., previously described.

A point on a granite outcrop bears S. 77°47' W., 39.48 ft. dist., mkd. X-B0.

Thence N, 0°36'30" W.

483.70	Powerline, bears N. 52°04' E. and S. 52°04' W.
1145.01	Intersect the South sideline of the unpatented Big Boy lode at a point from which the SE. Cor. of the Big Boy lode, identical with Cor. No. 3 Sur. No. 4020 Pennsylvania lode, bears S. 80°28'20" E., 685.20 ft. dist.
1493.90	Cor. No. 2. Set a copper-coated steel rod with a mound of stone alongside, 30 ins. long, 5/8 ins. diam., 24 ins. in the ground, mkd. Ji-2-4592.

Survey No. 4592

Feet	
	Thence S. 89°03'15" E.
270	Gulch, 3 ft. wide, course South.
300	Lode line; discovery point bears S. 0°36'30" E., 1213.90 ft. dist.
600.0	Cor. No. 3. Set a copper-coated steel rod with a mound of stone alongside, 30 ins. long, 5/8 ins. diam., 24 ins. in the ground, mkd. Ji-3-4592. Thence S. 0°36'30" E.
293.90	Cor. No. 2 of the Fox #43 lode of this survey, previously described.
439.83	Intersect the South sideline of the unpatented Big Boy lode at a point from which the SE. Cor. of the Big Boy lode, identical with Cor. No. 3 of Sur. No. 4020 Pennsylvania lode, bears S. 80°28'20" E., 75.91 ft. dist.
445	Gulch, 9 ft. wide, course S. 38° E.
474.15	Powerline, bears N. 38°45' E. and S. 38°45' W.
893.90	Cor. No. 1 of the Fox #43 lode, identical with Cor. No. 1 of the Blue Bell lode, both of this survey, previously described.
1163.90	Gulch, 8 ft. wide, course S. 50° W.
1473.90	Gulch, 3 ft. wide, course S. 75° W.
1493.90	Cor. No. 4, identical with Cor. No. 4 of the Blue Bell lode and falling on line 1-2 of the Oristrich Copper lode, both of this survey,; previously described
	Thence N. 89°03'15" W.
90	Gulch, 3 ft. wide, course S. 75° W.
215	Gulch, 9 ft. wide, course S. 47° W.
300	Lode line; discovery point bears N. 0°36'30" W., 280 ft. dist.
345	Road, 12 ft. wide, bears N. 25° W. and S. 25° E.
380	Gulch, 4 ft. wide, course S. 37° W.
510	Road, 12 ft. wide, bears S. 50° W. and N. 50° E.
525	Gulch, 5 ft. wide, course S. 50° W.
540	Gulch, 3 ft. wide, course S. 11° W.
600.0	Cor. No. 1, and place of beginning.

COPPER SLIDE LODE

Beginning at Cor. No. 1 of the Copper Slide lode, identical with Cor. No. 2 of the Fox #37 lode, and falling on line 4-1 of the Red #40 lode, both of this survey, previously described; from which

49

Survey No. 4592

46

Feet	Chart	Feet
		The NW. Cor. of Sec. 19, T. 23 N., R. 17 W., G. & S. R. M., bears N. 0°44'50" W., 593.87 ft. dist., previously described.
		Thence S. 0°36'30" E.
4.94		Gulch, 8 ft. wide, course S. 58° W.
99.94		Road, 12 ft. wide, bears S. 70° W. and N. 70° E.
194.94		Cor. No. 4 of the Red #40 lode, identical with Cor. No. 2 of the Red #11 lode, both of this survey, previously described.
300		Lode line; discovery point bears N. 89°03'15" W., 1220 ft. dist.
364.34		Mineral Park Wash, 20 ft. wide, course S. 71° W.
499.34		Road, 12 ft. wide, bears S. 88° W. and N. 88° E.
600.0		Cor. No. 2, identical with Cor. No. 4 of the Copperopolis lode, and falling on line 1-2 of the Red #11 lode, both of this survey. Set a copper-coated steel rod with a mound of stone alongside, 30 ins. long, 5/8 ins. diam., 24 ins. in the ground, mkd. CS-2-CP-4-R11-1-2-4592; from which A pine tree, 8 ins. diam., bears N. 38°22' N., 44.27 ft. dist., mkd. X-BO. Thence N. 89°03'15" W.
180		Gulch, 5 ft. wide, course N. 14° W.
465		Road, 12 ft. wide, bears S. 49° W. and N. 49° E.
1500.0		Cor. No. 3, identical with Cor. No. 3 of the Copperopolis lode, identical with Cor. No. 2 of the Concord Copper lode, identical with Cor. No. 3 of the Oristrich Copper lode, all of this survey. Set a copper-coated steel rod with a mound of stone alongside, 30 ins. long, 5/8 ins. diam., 24 ins. in the ground, mkd. CS-3-CP-3-CC-2-OC-3-4592; Thence N. 0°36'30" W.
190		Left bank Mineral Park Wash, 105 ft. wide, course S. 72° W.
295		Right bank Mineral Park Wash.
300		Lode line; discovery point bears S. 89°03'15" E., 280 ft. dist.
445		Gulch, 7 ft. wide, course S. 65° W.
600.0		Cor. No. 4, identical with Cor. No. 2 of the Oristrich Copper lode, and falling on line 3-4 of the Blue Bell lode, both of this survey. Set a copper-coated steel rod with a mound of stone alongside, 30 ins. long, 5/8 ins. diam., 24 ins. in the ground, mkd. CS-4-OC-2-BB-3-4-4592; from which A point on a granite outcrop 15 x 30 ins. in size, 6 ins. high, bears N. 0°51' E., 33.31 ft. dist., mkd. X-BO.

150

Survey No. 4592

47

Feet	Remarks	Feet
	Thence S. 89°03'15" E.	
140	Gulch, 3 ft. wide, course S. 40° W.	
429.44	Intersect line 2-3 of Sur. No. 4020 Domingo Copper lode, at a point from which Cor. No. 2 bears S. 51°34'45" E., 275.80 ft. dist.	
510	Gulch, 5 ft. wide, course South.	
600.0	Cor. No. 3 of the Blue Bell lode, identical with Cor. No. 3 of the Fox #37 lode, both of this survey, previously described.	
737.16	Intersect line 1-2 of Sur. No. 4020 Domingo Copper lode at a point from which Cor. No. 2 bears S. 28°50'45" W., 189.86 ft. dist.	
960	Gulch, 9 ft. wide, course S. 18° E.	
1230	Gulch, 4 ft. wide, course S. 74° W.	
1500.0	Cor. No. 1, and place of beginning.	
ORISTRICH COPPER LODE		
	Beginning at Cor. No. 1 of the Oristrich Copper lode, identical with Cor. No. P of the White Mule lode, identical with Cor. No. 1 of the Jiffy lode, both of this survey, previously described; from which	
	The 1/4 Sec. Cor. common to Secs. 13 and 24, T. 23 N., R. 18 W., G. & S. R. M., bears N. 22°38' E., 771.06 ft. dist., previously described.	
	Thence S. 89°03'15" E.	
60	Gulch, 3 ft. wide, course S. 11° W.	
75	Gulch, 5 ft. wide, course S. 50° W.	
90	Road, 12 ft. wide, bears S. 50° W. and N. 50° E.	
220	Gulch, 4 ft. wide, course S. 37° W.	
255	Road, 12 ft. wide, bears S. 25° E. and N. 25° W.	
385	Gulch, 9 ft. wide, course S. 47° W.	
510	Gulch, 3 ft. wide, course S. 75° W.	
600	Cor. No. 4 of the Jiffy lode, identical with Cor. No. 4 of the Blue Bell lode, both of this survey, previously described.	
665	Road, 12 ft. wide, bears S. 20° W. and N. 20° E.	
905	Gulch, 60 ft. wide, course S. 33° W.	
1500.0	Cor. No. 2, identical with Cor. No. 4 of the Copper Slide lode, and falling on line 3-4 of the Blue Bell lode, both of this survey, previously described.	

51

Survey No. 4592

48

Feet Chain		
		Thence S. $0^{\circ}36'30''$ E.
155	Gulch, 7 ft. wide, course S. 65° W.	
300	Lode line; discovery point bears N. $89^{\circ}03'15''$ W., 500 ft. dist.	
305	Right bank Mineral Park Wash, 105 ft. wide, course S. 72° W.	
410	Left bank Mineral Park Wash.	
600.0	Cor. No. 3, identical with Cor. No. 3 of the Copper Slide lode, identical with Cor. No. 3 of the Copperopolis lode, identical with Cor. No. 2 of the Concord Copper lode, all of this survey, previously described.	
		Thence N. $89^{\circ}03'15''$ W.
460	Left bank Mineral Park Wash, 150 ft. wide, course S. 57° W.	
700	Left bank Mineral Park Wash, 170 ft. wide, course N. 65° W.	
880	Left bank Mineral Park Wash, 130 ft. wide, course S. 61° W.	
1175	Right bank Mineral Park Wash, 165 ft. wide, course S. 59° W.	
1340	Right bank Mineral Park Wash, 140 ft. wide, course N. 65° W.	
1500.0	Cor. No. 4, identical with Cor. No. 1 of the Concord Copper lode, and falling on line 1-2 of the White Mule lode, all of this survey, Set a copper-coated steel rod with a mound of stone alongside, 30 ins. long, $5/8$ ins. diam., 24 ins. in the ground, mkd. OC-4-CC-1-WM-1-2-4592.	
		Thence N. $0^{\circ}36'30''$ W.
35	Right bank Mineral Park Wash, 100 ft. wide, course N. 74° W.	
210	Road, 12 ft. wide, bears S. 57° W. and N. 57° E.	
300	Lode line; discovery point bears S. $89^{\circ}03'15''$ E., 1000 ft. dist.	
380	Gulch, 5 ft. wide, course S. 47° W.	
540	Road, 12 ft. wide, bears S. 57° W. and N. 57° E.	
600.0	Cor. No. 1, and place of beginning.	
	COPPEROPOLIS LODE	
	Beginning at Cor. No. 1 of the Copperopolis lode, identical with Cor. No. 4 of the Copper Queen lode, and falling on line 1-2 of the Red #11 lode, all of this survey.	
	Set a copper-coated steel rod with a mound of stone alongside, 30 ins. long, $5/8$ ins. diam., 24 ins. in the ground, mkd. CP-1-CQ-4-R11-1-2-4592; from which	
	The E. $1/4$ Sec. Cor. of Sec. 24, T. 23 N., R. 18 W., G. & S. R. M., bears S. $0^{\circ}57'13''$ E., 673.44 ft. dist., previously described.	

Survey No. 4592

Feet	Remarks	Feet
	Thence N. 89°03'15" W.	
690	Road, 12 ft. wide, bears N. 35° E. and S. 35° W.	690
710	Gulch, 5 ft. wide, course N. 25° W.	710
850	Road, 12 ft. wide, bears N. 02° W. and S. 02° E.	850
935	Gulch, 3 ft. wide, course N. 17° E.	935
1500.0	Cor. No. 2, identical with Cor. No. 3 of the Copper Queen lode, identical with Cor. No. 4 of the Santa Rosa lode, identical with Cor. No. 3 of the Concord Copper lode, all of this survey. Set a copper-coated steel rod with a mound of stone alongside, 30 ins. long, 5/8 ins. diam., 24 ins. in the ground, mkd. CP-2-CQ-3-SR-4-CC-3-4592.	1500.0
	Thence N. 0°36'30" W.	
300	Lode line; discovery point bears S. 89°03'15" E., 50 ft. dist.	300
425	Gulch, 5 ft. wide, course S. 71° W.	425
495	Road, 12 ft. wide, bears S. 68° W. and N. 68° E.	495
600.0	Cor. No. 3, identical with Cor. No. 2 of the Concord Copper lode, identical with Cor. No. 3 of the Oristrich Copper lode, identical with Cor. No. 3 of the Copper Slide lode, all of this survey, previously described.	600.0
	Thence S. 89°03'15" E.	
1035	Road, 12 ft. wide, bears S. 49° W. and N. 49° E.	1035
1320	Gulch, 5 ft. wide, course N. 14° W.	1320
1500.0	Cor. No. 4, identical with Cor. No. 2 of the Copper Slide lode, and falling on line 1-2 of the Red #11 lode, both of this survey, previously described.	1500.0
	Thence S. 0°36'30" E.	
280	Gulch, 5 ft. wide, course N. 44° W.	280
300	Lode line; discovery point bears N. 89°03'15" W., 1450 ft. dist.	300
520	Road, 12 ft. wide, bears N. 70° W. and S. 70° E.	520
600.0	Cor. No. 1, and place of beginning.	600.0
	CONCORD COPPER LODE	
	Beginning at Cor. No. 1 of the Concord Copper lode, identical with Cor. No. 4 of the Oristrich Copper lode, and falling on line 1-2 of the White Mule lode, both of this survey, previously described; from which	
	The 1/4 Sec. Cor. common to Secs. 13 and 24 of T. 23 N., R. 18 W., G. & S. R. M., bears N. 12°28'56" E., 1343.40 ft. dist., previously described.	

Feet		
	Thence S. 89°03'15" E.	
160	Right bank of Mineral Park Wash, 140 ft. wide, course N. 65° W.	
325	Right bank of Mineral Park Wash, 165 ft. wide, course S. 59° W.	
620	Left bank of Mineral Park Wash, 130 ft. wide, course S. 61° W.	
800	Left bank of Mineral Park Wash, 170 ft. wide, course N. 65° W.	
1040	Left bank of Mineral Park Wash, 150 ft. wide, course S. 57° W.	
1500.0	Cor. No. 2, identical with Cor. No. 3 of the Oristrich Copper lode, identical with Cor. No. 3 of the Copper Slide lode, identical with Cor. No. 3 of the Copperopolis lode, all of this survey, previously described.	
	Thence S. 0°36'30" E.	
105	Road, 12 ft. wide, bears S. 68° W. and N. 68° E.	
175	Gulch, 5 ft. wide, course S. 71° W.	
300	Lode line; discovery point bears N. 89°03'15" W., 600 ft. dist.	
600.0	Cor. No. 3, identical with Cor. No. 2 of the Copperopolis lode, identical with Cor. No. 3 of the Copper Queen lode, identical with Cor. No. 4 of the Santa Rosa lode, all of this survey, previously described.	
	Thence N. 89°03'15" W.	
1300	Gulch, 4 ft. wide, course N. 7° E.	
1500.0	Cor. No. 4, identical with Cor. No. 3 of the Santa Rosa lode, and falling on line 1-2 of the White Mule lode, both of this survey.	
	Set a copper-coated steel rod with a mound of stone alongside 3030 ins. long, 5/8 ins. diam., 24 ins. in the ground, mkd. CC-4-SR-3-WM-1-2-4592; from which	
	A point on a granite outcrop 3 x 3 ft. in size, 4 ft. above the ground, bears N. 10°06' W., 34.08 ft. dist., mkd. X-B0.	
	Thence N. 0°36'30" W.	
300	Lode line; discovery point bears S. 89°03'15" E., 900 ft. dist.	
440	Road, 12 ft. wide, bears N. 59° W. and S. 59° E.	
490	Gulch, 5 ft. wide, course N. 20° W.	
540	Left bank of Mineral Park Wash, 100 ft. wide, course N. 56° W.	
600.0	Cor. No. 1, and place of beginning.	
	COPPER QUEEN LODE	
	Beginning at Cor. No. 1 of the Copper Queen lode, identical with Cor. No. 1 of the Green Lienet lode, and falling on line 4-1 of the Golden Bullet lode, all of this survey.	

Feet Elevation	
	Set a copper-coated steel rod with a mound of stone alongside, 30 ins. long, 5/8 ins. diam., 24 ins. in the ground, mkd. CQ-1-GL-1-GB-4-1-4592; from which The E. 1/4 Sec. Cor. of Sec. 24 of T. 23 N., R. 18 W., G. & S. R. M., bears S. 3°46'21" E., 73.56 ft. dist., previously described. A pine tree, 8 ins. diam., bears S. 21°30' E., 59.60 ft. dist., mkd. X-BO. Thence N. 89°03'15" W.
790	Road, 12 ft. wide, bears S. 27° E. and N. 27° W.
970	Road, 12 ft. wide, bears S. 19° E. and N. 19° W.
1500.0	Cor. No. 2, identical with Cor. No. 4 of the Green Lienet lode, identical with Cor. No. 1 of the Carleton lode, identical with Cor. No. 1 of the Santa Rosa lode, all of this survey.
	Set a copper-coated steel rod with a mound of stone alongside, 30 ins. long, 5/8 ins. diam., 24 ins. in the ground, mkd. CQ-2-GL-4-Ca-1-SR-1-4592. Thence N. 0°36'30" W.
300	Lode line; discovery point bears S. 89°03'15" E., 900 ft. dist.
600.0	Cor. No. 3, identical with Cor. No. 4 of the Santa Rosa lode, identical with Cor. No. 3 of the Concord Copper lode, identical with Cor. No. 2 of the Copperopolis lode, all of this survey, previously described. Thence S. 89°03'15" E.
565	Gulch, 3 ft. wide, course N. 17° E.
650	Road, 12 ft. wide, bears N. 2° W. and S. 2° E.
790	Gulch, 5 ft. wide, course N. 25° W.
810	Road, 12 ft. wide, bears N. 35° E. and S. 35° W.
1500.0	Cor. No. 4, identical with Cor. No. 1 of the Copperopolis lode, and falling on line 1-2 of the Red #11 lode, both of this survey, previously described. Thence S. 0°36'30" E.
300	Lode line; discovery point bears N. 89°03'15" W., 600 ft. dist.
494.34	Cor. No. 1 of the Red #11 lode, identical with Cor. No. 1 of the Golden Bullet lode, previously described.
600.0	Cor. No. 1, and place of beginning.
	SANTA ROSA LODGE
	Beginning at Cor. No. 1 of the Santa Rosa lode, identical with Cor. No. 2 of the Copper Queen lode, identical with Cor. No. 4 of the Green Lienet lode, identical with Cor. No. 1 of the Carleton lode, all of this survey, previously described; from which

Feet	
	The E. 1/4 Sec. Cor. of Sec. 24, T. 23 N., R. 18 W., G. & S. R. M., bears S. 86°16'04" E., 1507.84 ft. dist., previously described.
	Thence N. 89°03'15" W.
245	Gulch, 5 ft. wide, course S. 22° W.
1500.0	Cor. No. 2, identical with Cor. No. 4 of the Carleton lode, and falling on line 2-3 of the Fox #11 lode, both of this survey. Set a copper-coated steel rod with a mound of stone alongside, 30 ins. long, 5/8 ins. diam., 24 ins. in the ground, mkd. SR-2-Ca-4-F-11-2-3-4592; from which A point on a granite outcrop 8 x 4 ft. in size, 5 ft. above the ground, bears S. 70°55' E., 87.35 ft. dist., mkd. X-B0. Thence N. 0°36'30" W.
300.0	Lode line; discovery point bears S. 89°03'15" E., 500 ft. dist.; identical with Cor. No. 2 of the White Mule lode, identical with Cor. No. 2 of the Fox #11 lode, both of this survey.
600.0	Cor. No. 3, identical with Cor. No. 4 of the Concord Copper lode, and falling on line 1-2 of the White Mule lode, both of this survey, previously described. Thence S. 89°03'15" E.
200	Gulch, 4 ft. wide, course N. 7° E.
1500.0	Cor. No. 4, identical with Cor. No. 3 of the Concord Copper lode, identical with Cor. No. 2 of the Copperopolis lode, identical with Cor. No. 3 of the Copper Queen lode, all of this survey, previously described. Thence S. 0°36'30" E.
300	Lode line; discovery point bears N. 89°03'15" W., 1000 ft. dist.
600.0	Cor. No. 1, and place of beginning.
	GREEN LIENET LODE
	Beginning at Cor. No. 1 of the Green Lienet lode, identical with Cor. No. 1 of the Copper Queen lode, and falling on line 4-1 of the Golden Bullet lode, both of this survey, previously described; from which The E. 1/4 Sec. Cor. of Sec. 24 of T. 23 N., R. 18 W., G. & S. R. M., bears S. 3°46'21" E., 73.56 ft. dist., previously described. Thence S. 0°36'30" E.
60	Road, 12 ft. wide, bears S. 38° W. and N. 38° E.
210	Road, 12 ft. wide, bears S. 85° E. and N. 85° W.

Feet	Remarks
300	Lode line; discovery point bears N. $89^{\circ}03'15''$ W., 360 ft. dist.
490	Gulch, 5 ft. wide, course West.
600.0	Cor. No. 2, identical with Cor. No. 1 of the Fox #3 lode, and falling on line 4-1 of the Golden Bullet lode, both of this survey. Set a copper-coated steel rod with a mound of stone alongside, 30 ins. long, 5/8 ins. diam.; 24 ins. in the ground; mkd. GL-2-F3-1-GB-4-1-4592; from which A pine tree, 8 ins. diam., bears N. $60^{\circ}57'$ E., 35.94 ft. dist., mkd. X-B0. Thence N. $89^{\circ}03'15''$ W.
470	Road, 12 ft. wide, bears S. 28° W. and N. 28° E.
650	Gulch, 4 ft. wide, course S. 34° W.
990	Road, 12 ft. wide, bears S. 54° W. and N. 54° E.
1030	Road, 12 ft. wide, bears S. 10° W. and N. 10° E.
1410	Gulch, 3 ft. wide, course N. 39° W.
1500.0	Cor. No. 3, identical with Cor. No. 4 of the Fox #3 lode, identical with Cor. No. 1 of the Concord No. 1 lode, identical with Cor. No. 2 of the Carleton lode, all of this survey. Set a copper-coated steel rod with a mound of stone alongside, 30 ins. long, 5/8 ins. diam., 24 ins. in the ground, mkd. GL-3-F3-4-CL-1-Ca-2-4592. Thence N. $0^{\circ}36'30''$ W.
125	Gulch, 3 ft. wide, course N. 70° W.
300	Lode line; discovery point bears S. $89^{\circ}03'15''$ E., 1140 ft. dist.
600.0	Cor. No. 4, identical with Cor. No. 1 of the Carleton lode, identical with Cor. No. 1 of the Santa Rosa lode, identical with Cor. No. 2 of the Copper Queen lode, all of this survey, previously described. Thence S. $89^{\circ}03'15''$ E.
530	Road, 12 ft. wide, bears S. 19° E. and N. 19° W.
810	Road, 12 ft. wide, bears S. 27° E. and N. 27° W.
1500.0	Cor. No. 1, and place of beginning.
CARLETON LODGE	
Beginning at Cor. No. 1 of the Carleton lode; identical with Cor. No. 1 of the Santa Rosa lode, identical with Cor. No. 2 of the Copper Queen lode, identical with Cor. No. 4 of the Green Lienet lode, all of this survey, previously described; from which	

Feet	Stakes	
		The E. 1/4 Sec. Cor. of Sec. 24 of T. 23 N., R. 18 W., G. & S. R. M., bears S. 86°16'04" E., 1507.84 ft. dist., previously described.
		Thence S. 0°36'30" E.
300		Lode line; discovery point bears N. 89°03'15" W., 450 ft. dist.
475		Gulch, 3 ft. wide, course N. 70° W.
600.0		Cor. No. 2, identical with Cor. No. 3 of the Green Lienet lode, identical with Cor. No. 4 of the Fox #3 lode, identical with Cor. No. 1 of the Concord No. 1 lode, all of this survey, previously described.
		Thence N. 89°03'15" W.
710		Gulch, 5 ft. wide, course N. 86° W. below this point and N. 36° W. above this point.
975		Gulch, 5 ft. wide, course S. 22° W.
1500.0		Cor. No. 3, identical with Cor. No. 4 of the Concord No. 1 lode, and falling on line 2-3 of the Fox #11 lode, both of this survey.
		Set a copper-coated steel rod with a mound of stone alongside, 30 ins long, 5/8 ins. diam., 24 ins. in the ground, mkd. Ca-3-C1-4-F11-2-3-4592; from which
		A point on a granite outcrop 3 x 2 ft. in size, 2 ft. above the ground, bears N. 33°47' E., 55.27 ft. dist., mkd. X-BO.
		Thence N. 0°36'30" W.
300		Lode line; discovery point bears S. 89°03'15" E., 1050 ft. dist.
385		Gulch, 3 ft. wide, course S. 55° W.
600.0		Cor. No. 4, identical with Cor. No. 2 of the Santa Rosa lode, and falling on line 2-3 of the Fox #11 lode, both of this survey, previously described.
		Thence S. 89°03'15" E.
1255		Gulch, 5 ft. wide, course S. 22° W.
1500.0		Cor. No. 1, and place of beginning.
		FOX #3 LODE
		Beginning at Cor. No. 1 of the Fox #3 lode, identical with Cor. No. 2 of the Green Lienet lode, and falling on line 4-1 of the Golden Bullet lode, both of this survey, previously described; from which
		The E. 1/4 Sec. Cor. of Sec. 24 of T. 23 N., R. 18 W., G. & S. R. M., bears N. 0°09'59" W., 526.57 ft. dist., previously described.
		Thence S. 0°36'30" E.
78.54		Road, 12 ft. wide, bears S. 50° W. and N. 50° E.

Feet	Remarks	Feet
248.54	Road, 12 ft. wide, bears N. 50° W. and S. 50° E.	1030
300	Lode line; discovery point bears N. 89° 03' 15" W., 900 ft. dist.	
583.54	Road, 12 ft. wide, bears N. 47° W. and S. 47° E.	
597.69	Cor. No. 2, identical with Cor. No. 4 of the Fox #2 lode, and falling on line 4-1 of the Golden Bullet lode, both of this survey. Set a copper-coated steel rod with a mound of stone alongside, 30 ins. long, 5/8 ins. diam., 24 ins. in the ground, mkd. F3-2-F2-4-GB-4-1-4592; from which A point on a granite outcrop 3 x 5 ft. in size, 3 ft. above the ground, bears N. 40° 25' E., 47.80 ft. dist., mkd. X-B0. Thence N. 89° 03' 15" W.	
105	Road, 12 ft. wide, bears N. 35° W. and S. 35° E.	300
180	Road, 12 ft. wide, bears N. 50° W. and S. 50° E.	297.69
560	Road, 12 ft. wide, bears North-South.	
600.0	Cor. No. 3 of the Fox #2 lode, identical with Cor. No. 4 of the Fox #4 lode, both of this survey.	
680	Gulch, 4 ft. wide, course S. 30° E.	252
1200.0	Cor. No. 3 of the Fox #4 lode, identical with Cor. No. 3 of the Fox #6 lode, both of this survey.	300.0
1255	Road, 12 ft. wide, bears North-South.	300.0
1400	Road, 12 ft. wide, bears S. 13° E. and N. 13° W.	3101
1500.0	Cor. No. 3, identical with Cor. No. 2 of the Concord No. 1 lode, and falling on line 2-3 of the Fox #6 lode, both of this survey. Set a copper-coated steel rod with a mound of stone alongside, 30 ins. long, 5/8 ins. diam., 24 ins. in the ground, mkd. F3-3-C1-2-F6-2-3-4592. Thence N. 0° 36' 30" W.	1500.0
297.69	Lode line; discovery point bears S. 89° 03' 15" E., 600 ft. dist.	
597.69	Cor. No. 4, identical with Cor. No. 1 of the Concord No. 1 lode, identical with Cor. No. 2 of the Carleton lode, identical with Cor. No. 3 of the Green Lienet lode, all of this survey, previously described. Thence S. 89° 03' 15" E.	440
90	Gulch, 3 ft. wide, course N. 39° W.	297.69
470	Road, 12 ft. wide, bears S. 10° W. and N. 10° E.	
510	Road, 12 ft. wide, bears S. 54° W. and N. 54° E.	252
850	Gulch, 4 ft. wide, course S. 34° W.	300

8259

Feet	
1030	Road, 12 ft. wide, bears S. 28° W. and N. 28° E.
1500.0	Cor. No. 1, and place of beginning.
CONCORD NO. 1 LODE	
	Beginning at Cor. No. 1 of the Concord No. 1 lode, identical with Cor. No. 2 of the Carleton lode, identical with Cor. No. 3 of the Green Lienet lode, identical with Cor. No. 4 of the Fox #3 lode, all of this survey, previously described; from which
	The E. 1/4 Sec. Cor. of Sec. 24 of T. 23 N., R. 18 W., G. & S. R. M., bears N. 71° 28' 58" E., 1580.08 ft. dist., previously described.
	Thence S. 0° 36' 30" E.
300	Lode line; discovery point bears N. 89° 03' 15" W., 1600 ft. dist.
597.69	Cor. No. 2, identical with Cor. No. 3 of the Fox #3 lode, and falling on line 2-3 of the Fox #6 lode, both of this survey, previously described.
	Thence N. 89° 03' 15" W.
265	Gulch, 4 ft. wide, course N. 42° W.
300.0	Cor. No. 2 of the Fox #6 lode, identical with Cor. No. 3 of the Gross Copper #5 lode, both of this survey.
900.0	Cor. No. 2 of the Gross Copper #5 lode, identical with Cor. No. 3 of the Fox #10 lode, both of this survey.
1015	Gulch, 3 ft. wide, course N. 39° W.
1280	Gulch, 3 ft. wide, course N. 02° E.
1500.0	Cor. No. 3, identical with Cor. No. 2 of the Fox #10 lode, identical with Cor. No. 4 of the Fox #12 lode, identical with Cor. No. 3 of the Fox #11 lode, all of this survey.
	Set a copper-coated steel rod with a mound of stone alongside, 30 ins. long, 5/8 ins. diam., 24 ins. in the ground, mkd. C1-3-F10-2-F12-4-F11-3-4592.
	Thence N. 0° 36' 30" W.
297.69	Lode line; discovery point bears S. 89° 03' 15" E., 900 ft. dist.
440	Gulch, 5 ft. wide, course N. 85° W.
597.69	Cor. No. 4; identical with Cor. No. 3 of the Carleton lode, and falling on line 2-3 of the Fox #11 lode, both of this survey, previously described.
	Thence S. 89° 03' 15" E.
525	Gulch, 5 ft. wide, course S. 22° W.
790	Gulch, 5 ft. wide, course N. 86° W. below this point and N. 36° W. above this point.

Feet	Cor. No. 1, and place of beginning.	Feet
1500.0	Cor. No. 1, and place of beginning.	1500.0
	<p>Set a copper-coated steel rod with a mound of stone alongside, 30 ins. long, 5/8 ins. diam., 24 ins. in the ground, mkd. WM-2-F11-2-SR-2-3-4592.</p> <p>Beginning at Cor. No. 1 of the White Mule lode, identical with Cor. No. 1 of the Jiffy lode, identical with Cor. No. 1 of the Oristrich Copper lode, both of this survey, previously described;</p> <p>The 1/4 Sec. Cor. common to Secs. 13 and 24 of T. 23 N., R. 18 W., G. & S. R. M., bears N. 22° 38' E., 771.06 ft. dist., previously described.</p> <p>Thence S. 0° 36' 30" E.</p>	0.000
60	Road, 12 ft. wide, bears S. 57° W. and N. 57° E.	
220	Gulch, 5 ft. wide, course S. 47° W.	
390	Road, 12 ft. wide, bears S. 57° W. and N. 57° E.	
565	Right bank of Mineral Park Wash, 100 ft. wide, course N. 74° W.	
600.0	Cor. No. 4 of the Oristrich Copper lode, identical with Cor. No. 1 of the Concord Copper lode, both of this survey, previously described.	
660	Left bank of Mineral Park Wash, 100 ft. wide, course N. 56° W.	
710	Gulch, 5 ft. wide, course N. 20° W.	
760	Road, 12 ft. wide, bears N. 59° W. and S. 59° E.	
1200.0	Cor. No. 4 of the Concord Copper lode, identical with Cor. No. 3 of the Santa Rosa lode, both of this survey, previously described.	
1500.0	<p>Cor. No. 2, identical with Cor. No. 2 of the Fox #11 lode, and falling on line 2-3 of the Santa Rosa lode, both of this survey.</p> <p>Set a copper-coated steel rod with a mound of stone alongside, 30 ins. long, 5/8 ins. diam., 24 ins. in the ground, mkd. WM-2-F11-2-SR-2-3-4592.</p> <p>Thence N. 89° 03' 15" W.</p>	0.000
300	Lode line; discovery point bears N. 0° 36' 30" W., 1200 ft. dist.	
600.0	<p>Cor. No. 3, identical with Cor. No. 1 of the Fox #11 lode, identical with Cor. No. 2 of the Fox #13 lode, identical with Cor. No. 3 of the White Horse lode, all of this survey.</p> <p>Set a copper-coated steel rod with a mound of stone alongside, 30 ins. long, 5/8 ins. diam., 24 ins. in the ground, mkd. WM-3-F11-1-F13-2-WH-3-4592.</p> <p>Thence N. 0° 36' 30" W.</p>	0.000
1010	Road, 12 ft. wide, bears N. 76° W. and S. 76° E.	
1060	Left bank of Mineral Park Wash, 125 ft. wide, course N. 79° W.	
1180	Right bank of Mineral Park Wash, 125 ft. wide, course N. 76° W.	

616

Survey No. 4592

Feet	Remarks
1500.0	Cor. No. 4, identical with Cor. No. 2 of the White Horse lode of this survey.
	Set a copper-coated steel rod with a mound of stone alongside, 30 ins. long, 5/8 ins. diam., 24 ins. in the ground, mkd. WM-4-WH-2-4592.
	Thence S. 89°03'15" E.
90	Road, 12 ft. wide, bears S. 11° E. and N. 11° W.
300	Lode line; discovery point bears S. 0°36'30" E., 300 ft. dist.
600.0	Cor. No. 1, and place of beginning.
WHITE HORSE LODE	
	Beginning at Cor. No. 1 of the White Horse lode, identical with Cor. No. 2 of the Copper Star No. 1 lode, both of this survey.
	Set a copper-coated steel rod with a mound of stone alongside, 30 ins. long, 5/8 ins. diam., 24 ins. in the ground, mkd. WH-1-CS1-2-4592; from which
	The Cor. common to Secs. 13, 14, 23, and 24 of T. 23 N., R. 18 W., G. & S. R. M., bears N. 60°56'30" W., 819.36 ft. dist.; an iron pipe, 2 1/2 ins. diam., 2 ft. above the ground, surrounded by a mound of stone, with a brass cap, firmly set and properly marked.
	Thence S. 89°03'15" E.
300	Lode line; discovery point bears S. 0°36'30" E., 1475 ft. dist.
330	Road, 12 ft. wide, bears S. 21° E. and N. 21° W.
400	Gulch, 3 ft. wide, course S. 20° E.
587.21	Powerline, bears N. 52°04' E. and S. 52°04' W.
590	Gulch, 3 ft. wide, course S. 7° E.
600.0	Cor. No. 2, identical with Cor. No. 4 of the White Mule lode, of this survey, previously described.
	Thence S. 0°36'30" E.
320	Right bank of Mineral Park Wash, 125 ft. wide, course N. 76° W.
440	Left bank of Mineral Park Wash, 125 ft. wide, course N. 79° W.
490	Road, 12 ft. wide, bears N. 76° W. and S. 76° E.
1500.0	Cor. No. 3, identical with Cor. No. 3 of the White Mule lode, identical with Cor. No. 1 of the Fox #11 lode, identical with Cor. No. 2 of the Fox #13 lode, all of this survey, previously described.
	Thence N. 89°03'15" W.
300	Lode line; discovery point bears N. 0°36'30" W., 25 ft. dist.

Feet Chains	
600.0	Cor. No. 4, identical with Cor. No. 1 of the Fox #13 lode, identical with Cor. No. 2 of the Fox #15 lode, identical with Cor. No. 3 of the Copper Star No. 1 lode, all of this survey. Set a copper-coated steel rod with a mound of stone alongside, 30 ins. long, 5/8 ins. diam., 24 ins. in the ground, mkd. WH-4-F13-1-F15-2-CST1-3-4592.
820	Thence N. 0°36'30" W.
845	Road, 12 ft. wide, bears N. 61° E. and S. 61° W.
890	Left bank of Mineral Park Wash, 45 ft. wide, course S. 61° W.
950	Right bank of Mineral Park wash, 45 ft. wide, course S. 64° W.
1036.50	Road, 12 ft. wide, bears N. 84° E. and S. 84° W.
1500.0	Powerline, bears N. 52°04' E. and S. 52°04' W.
1500.0	Cor. No. 1, and place of beginning.
COPPER STAR NO. 1 LODE	
	Beginning at Cor. No. 1 of the Copper Star No. 1 lode.
	Set a copper-coated steel rod with a mound of stone alongside, 30 ins. long, 5/8 ins. diam., 24 ins. in the ground, mkd. CST1-1-4592; from which
	The Sec. Cor. common to Secs. 13, 14, 23 and 24 of T. 23 N., R. 18 W., G. & S. R. M., bears N. 16°40'55" W., 405.13 ft. dist., previously described.
	Cor. No. 2 Sur. No. 3670 Congress No. 2 lode, bears S. 21° 10'30" E., 389.94 ft. dist.
	Thence S. 89°03'15" E.
230	Road, 12 ft. wide, bears S. 13° E., and N. 13° W.
270	Gulch, 3 ft. wide, course S. 14° E. below this point and S. 23° W. above this point.
300	Lode line; discovery point bears S. 0°36'30" E., 650 ft. dist.
600.0	Cor. No. 2, identical with Cor. No. 1 of the White Horse lode, of this survey, previously described.
	Thence S. 0°36'30" E.
463.50	Powerline, bears N. 52°04' E. and S. 52°04' W.
550	Road, 12 ft. wide, bears N. 84° E. and S. 84° W.
610	Right bank of Mineral Park Wash, 45 ft. wide, course S. 64° W.
655	Left bank of Mineral Park Wash, 45 ft. wide, course S. 61° W.
680	Road, 12 ft. wide, bears S. 61° W. and N. 61° E.
1500.0	Cor. No. 3, identical with Cor. No. 4 of the White Horse lode, identical with Cor. No. 1 of the Fox #13 lode, identical with Cor. No. 2 of the Fox #15 lode, all of this survey, previously described.
	Thence N. 89°03'15" W.
130.57	Powerline, bears S. 22°31' W. and N. 22°31' E.

Feet	
300	Lode line; discovery point bears N. 0°36'30" W., 850 ft. dist.
417.56	Intersect line A-B Gen. No. 147 of the Mineral Park Mill Site at a point from which Cor. B bears N. 21° E., 341.35 ft. dist.
505	Road, 12 ft. wide, bears N. 13° E., and S. 13° W.
600.0	Cor. No. 4, identical with Cor. No. 1 of the Fox #15 lode, identical with Cor. No. 2 of the Fox #17 lode, both of this survey. Set a copper-coated steel rod with a mound of stone alongside, 30 ins. long, 5/8 ins. diam., 24 ins. in the ground, mkd. CST1-4-F15-1-F17-2-4592, from which Cor. No. B Gen. No. 147 Mineral Park M.S., bears N. 43°59'30" E., 438.77 ft. dist. Cor. No. D Gen. No. 147 Mineral Park M.S., bears S. 65°21'W., 274.12 ft. dist. Thence N. 0°36'30" W.
165	Left bank of Mineral Park Wash, 60 ft. wide, course S. 52° W.
225	Left bank of Mineral Park Wash, 55 ft. wide, course S. 11° E.
434.44	Intersect line B-C Gen. No. 147 of the Mineral Park Mill Site at a point from which Cor. B bears S. 69° E., 331.37 ft. dist.
490	Left bank of Mineral Park Wash, 50 ft. wide, course S. 30° W.
610	Right bank of Mineral Park Wash, 60 ft. wide, course S. 42° W.
910	Gulch, 4 ft. wide, course S. 40° E.
1027.47	Intersect line 2-3 Sur. No. 3670 Congress No. 2 lode at a point from which Cor. No. 2 bears N. 51°17' E., 174.09 ft. dist.
1484.30	Intersect line 1-2 Sur. No. 3670 Congress No. 2 lode at a point from which Cor. No. 2 bears S. 22°01' E., 375.28 ft. dist.
1500.0	Cor. No. 1, and place of beginning.
FOX #11 LODE	
Beginning at Cor. No. 1 of the Fox #11 lode, identical with Cor. No. 2 of the Fox #13 lode, identical with Cor. No. 3 of the White Horse lode, identical with Cor. No. 3 of the White Mule lode, all of this survey, previously described; from which The 1/4 Sec. Cor. common to Secs. 23 and 24 of T. 23 N., R. 18 W., G. & S. R. M., bears S. 69°46'04" W., 1696.92 ft. dist.; an iron pipe, 4 ins. diam., 3 ins. above the ground, surrounded by a mound of stone, with a brass cap, firmly set and properly marked. Thence S. 89°03'15" E.	
300	Lode line; discovery point bears S. 0°36'30" E., 1397.69 ft. dist.
600.0	Cor. No. 2, identical with Cor. No. 2 of the White Mule lode, and falling on line 2-3 of the Santa Rosa lode, both of this survey, previously described.

Feet	
	Thence S. 0°36'30" E.
300.0	Cor. No. 2 of the Santa Rosa lode, identical with Cor. No. 4 of the Carleton lode, both of this survey, previously described.
515.0	Gulch, 3 ft. wide, course S. 55° W.
900.0	Cor. No. 3 of the Carleton lode, identical with Cor. No. 4 of the Concord No. 1 lode, both of this survey, previously described.
1057.69	Gulch, 5 ft. wide, course N. 85° W.
1497.69	Cor. No. 3, identical with Cor. No. 3 of the Concord No. 1 lode, identical with Cor. No. 2 of the Fox #10 lode, identical with Cor. No. 4 of the Fox #12 lode, all of this survey, previously described.
	Thence N. 89°03'15" W.
300	Lode line; discovery point bears N. 0°36'30" W., 100 ft. dist.
600.0	Cor. No. 4, identical with Cor. No. 3 of the Fox #12 lode, identical with Cor. No. 4 of the Fox #14 lode, identical with Cor. No. 3 of the Fox #13 lode, all of this survey.
	Set a copper-coated steel rod with a mound of stone alongside, 30 ins. long, 5/8 ins. diam., 24 ins. in the ground, mkd. F11-4-F12-3-F14-4-F13-3-4592.
	Thence N. 0°36'30" W.
277.69	Gulch, 5 ft. wide, course S. 82° W.
1497.69	Cor. No. 1, and place for beginning.
	FOX #13 LODE
	Beginning at Cor. No. 1 of the Fox #13 lode, identical with Cor. No. 2 of the Fox #15 lode, identical with Cor. No. 3 of the Copper Star No. 1 lode, identical with Cor. No. 4 of the White Horse lode, all of this survey, previously described, from which
	The 1/4 Sec. Cor. common to Secs. 23 and 24 of T. 23 N., R. 18 W., G. & S. R. M., bears S. 58°58'43" W., 1157.91 ft. dist., previously described.
	Thence S. 89°03'15" E.
300	Lode line; discovery point bears S. 0°36'30" E., 1472.69 ft. dist.
600.0	Cor. No. 2, identical with Cor. No. 3 of the White Horse lode, identical with Cor. No. 3 of the White Mule lode, identical with Cor. No. 1 of the Fox #11 lode, all of this survey, previously described.
	Lode line; discovery point bears S. 0°36'30" E.
1220	Gulch, 5 ft. wide, course S. 82° W.
1497.69	Cor. No. 3, identical with Cor. No. 4 of the Fox #11 lode, identical with Cor. No. 3 of the Fox #12 lode, identical with Cor. No. 4 of the Fox #14 lode, all of this survey, previously described.

65

Feet Course	
	Thence N. 89°03'15" W.
300	Lode line; discovery point bears N. 0°36'30" W., 25 ft. dist.
600.0	Cor. No. 4, identical with Cor. No. 3 of the Fox #14 lode; identical with Cor. No. 3 of the Fox #16 lode, identical with Cor. No. 3 of the Fox #15 lode, all of this survey.
	Set a copper-coated steel rod with a mound of stone alongside, 30 ins. long, 5/8 ins. diam., 24 ins. in the ground, mkd. F13-4-F14-3-F16-3-F15-3-4592.
	Thence N. 0°36'30" W.
222.69	Gulch, 5 ft. wide, course S. 70° W.
1497.69	Cor. No. 1, and place of beginning.
FOX #15 LODE	
	Beginning at Cor. No. 1 of the Fox #15 lode, identical with Cor. No. 2 of the Fox #17 lode, identical with Cor. No. 4 of the Copper Star No. 1 lode, both of this survey, previously described; from which
	The 1/4 Sec. Cor. common to Secs. 23 and 24 of T. 23 N., R. 18 W., G. & S. R. M., bears S. 32°53'43" W., 722.48 ft. dist., previously described.
	Thence S. 89°03'15" E.
95	Road, 12 ft. wide, bears N. 13° E. and S. 13° W.
182.44	Intersect line A-B General No. 147 of the Mineral Park Mill Site at a point from which Cor. A bears S. 21° W., 258.59 ft. dist.
300	Lode line; discovery point bears S. 0°36'30" E., 1472.69 ft. dist.
469.43	Powerline; bears S. 22°31' W. and N. 22°31' E.
600.0	Cor. No. 2, identical with Cor. No. 3 of the Copper Star No. 1 lode, identical with Cor. No. 4 of the White Horse lode, identical with Cor. No. 1 of the Fox #13 lode, all of this survey, previously described.
	Thence S. 0°36'30" E.
1275	Gulch, 5 ft. wide, course S. 70° W.
1497.69	Cor. No. 3, identical with Cor. No. 4 of the Fox #13 lode, identical with Cor. No. 3 of the Fox #14 lode, identical with Cor. No. 3 of the Fox #16 lode, all of this survey, previously described.
	Thence N. 89°03'15" W.
300	Lode line; discovery point bears N. 0°36'30" W., 25 ft. dist.
480	Gulch, 5 ft. wide, course N. 50° W.
600.0	Cor. No. 4, identical with Cor. No. 2 of the Fox #16 lode, identical with Cor. No. 3 of the Fox #18 lode, identical with Cor. No. 3 of the Fox #17 lode, all of this survey.

Feet	Remarks	Feet
	Set a copper-coated steel rod with a mound of stone alongside, 30 ins. long, 5/8 ins. diam., 24 ins. in the ground, mkd. F15-4-F16-2-F18-3-F17-3-4592.	123.00
	Thence N. 0°36'30" W.	125
107.69	Gulch, 7 ft. wide, course N. 50° W.	240
167.69	Gulch, 8 ft. wide, course S. 58° W.	285
386.11	Powerline, bears N. 22°31' E. and S. 22°31' W.	300
647.69	Road, 12 ft. wide, bears S. 17° W. and N. 17° E.	600.0
1286.86	Intersect line D-A General No. 147 of the Mineral Park Mill Site at a point from which Cor. A bears S. 69° E., 93.74 ft. dist.	
1497.69	Cor. No. 1, and place of beginning.	
FOX #17 LODE		
	Beginning at Cor. No. 1 of the Fox #17 lode.	
	Set a copper-coated steel rod with a mound of stone alongside, 30 ins. long, 5/8 ins. diam., 24 ins. in the ground, mkd. F17-1-4592; from which	
	The 1/4 Sec. Cor. common to Secs. 23 and 24 of T. 23 N., R. 18 W., G. & S. R. M., bears S. 18°36'15" E., 650.53 ft. dist., previously described.	
	Thence S. 89°03'15" E.	
300	Lode line; discovery point bears S. 0°36'30" E., 1472.69 ft. dist.	
396.02	Intersect line C-D General No. 147 of the Mineral Park Mill Site at a point from which Cor. D bears S. 21° W., 126.06 ft. dist.	
.4406	Right bank of Mineral Park Wash, 45 ft. wide, course S. 15° E.	
485	Left bank of Mineral Park Wash, 45 ft. wide, course S. 04° E.	
600.0	Cor. No. 2, identical with Cor. No. 4 of the Copper Star No. 1 lode, identical with Cor. No. 1 of the Fox #15 lode, both of this survey, previously described.	
	Thence S. 0°36'30" E.	
210.83	Intersect line D-A General No. 147 of the Mineral Park Mill Site at a point from which Cor. D bears N. 69° W., 269.26 ft. dist.	
850	Road, 12 ft. wide, bears S. 17° W. and N. 17° E.	
1111.58	Powerline, bears S. 22°31' W. and N. 22°31' E.	
1330	Gulch, 8 ft. wide, course S. 58° W.	
1390	Gulch, 7 ft. wide, course N. 50° W.	
1497.69	Cor. No. 3, identical with Cor. No. 4 of the Fox #15 lode, identical with Cor. No. 2 of the Fox #16 lode, identical with Cor. No. 3 of the Fox #18 lode, all of this survey, previously described.	

Feet	Chain	
		Thence N. 89°03'15" W.
163.06		Powerline, bears S. 22°31' W., and N. 22°31' E.
175		Road, 12 ft. wide, bears S. 10° W. and N. 10° E.
240		Left bank of Mineral Park Wash, 45 ft. wide, course S. 24° W.
285		Right bank of Mineral Park Wash, 45 ft. wide, course S. 17° W.
300		Lode line; discovery point bears N. 0°36'30" W., 25 ft. dist.
600.0		Cor. No. 4, identical with Cor. No. 2 of the Fox #18 lode, identical with Cor. No. 4 of the Tan #38 lode, both of this survey. Set a copper-coated steel rod with a mound of stone alongside, 30 ins. long, 5/8 ins. diam., 24 ins. in the ground, mkd. F17-4-F18-2-T38-4-4592.
		Thence N. 0°36'30" W.
1497.69		Cor. No. 1, and place of beginning.
		FOX #2 LODE Beginning at Cor. No. 1 of the Fox #2 lode, identical with Cor. No. 1 of the Fox #19 lode, and falling on line 1-2 of the Red #1 lode, both of this survey, and being also identical with the SE. Cor. of Sec. 24 of T. 23 N., R. 18 W., G. & S. R. M. Thence N. 89°03'15" W.
80		Gulch, 3 ft. wide, course S. 25° W.
150		Gulch, 3 ft. wide, course S. 15° W.
290		Gulch, 5 ft. wide, course S. 26° E.
300		Lode line; discovery point bears N. 0°36'30" W., 1474.9 ft. dist.
600.0		Cor. No. 2, identical with Cor. No. 4 of the Fox #19 lode, identical with Cor. No. 1 of the Fox #21 lode, identical with Cor. No. 1 of the Fox #4 lode, all of this survey. Set a copper-coated steel rod with a mound of stone alongside, 30 ins. long, 5/8 ins. diam., 24 ins. in the ground, mkd. F2-2-F19-4-F21-1-F4-1-4592.
		Thence N. 0°36'30" W.
679.9		Gulch, 4 ft. wide, course S. 40° E.
769.9		Gulch, 4 ft. wide, course S. 15° E.
1284.9		Gulch, 3 ft. wide, course S. 70° W.
1499.9		Cor. No. 3, identical with Cor. No. 4 of the Fox #4 lode, and falling on line 2-3 of the Fox #3 lode, both of this survey. Set a copper-coated steel rod with a mound of stone alongside, 30 ins. long, 5/8 ins. diam., 24 ins. in the ground, mkd. F2-3-F4-4-F3-2-3-4592.

Survey No. 4592

Feet x Chains	
	Thence S. 89°03'15" E.
40	Road, 12 ft. wide, bears North-South.
300	Lode line; discovery point bears S. 0°36'30" E., 25 ft. dist.
420	Road, 12 ft. wide, bears N. 50° W. and S. 50° E.
495	Road, 12 ft. wide, bears N. 35° W. and S. 35° E.
600.0	Cor. No. 4, identical with Cor. No. 2 of the Fox #3 lode, and falling on line 4-1 of the Golden Bullet lode, both of this survey, previously described.
	Thence S. 0°36'30" E.
185.85	Cor. No. 4 of the Golden Bullet lode, identical with Cor. No. 2 of the Red #1 lode, both of this survey, previously described.
365.09	Road, 12 ft. wide, bears N. 25° W. and S. 25° E.
370.85	Gulch, 5 ft. wide, course S. 40° W.
400.09	Road, 12 ft. wide, bears S. 40° W. and N. 40° E.
555.09	Road, 12 ft. wide, bears N. 20° W. and S. 20° E.
1400.09	Gulch, 5 ft. wide, course S. 57° W.
1499.9	Cor. No. 1, and place of beginning.

FOX #4 LODE

Beginning at Cor. No. 1 of the Fox #4 lode, identical with Cor. No. 2 of the Fox #2 lode, identical with Cor. No. 4 of the Fox #19 lode, identical with Cor. No. 1 of the Fox #21 lode, all of this survey, previously described; from which

The SE. Cor. of Sec. 24 of T. 24 N., R. 18 W., G. & S. R. M., bears S. 89°03'15" E., 600.0 ft. dist., previously described.

Thence N. 89°03'15" W.

300	Lode line; discovery point bears N. 0°36'30" W., 1474.9 ft. dist.
600.0	Cor. No. 2, identical with Cor. No. 4 of the Fox #21 lode, identical with Cor. No. 2 of the Gray Eagle #2 lode, identical with Cor. No. 4 of the Fox #6 lode, all of this survey.
	Set a copper-coated steel rod with a mound of stone alongside, 30 ins. long, 5/8 ins. diam., 24 ins. in the ground, mkd. F4-2-F21-4-GE2-2-F6-4-4592; from which
	A point on a granite outcrop, 2 x 3 ft. in size, 3 ft. above the ground, bears N. 29°48' W., 6.07 ft. dist., mkd. X-B0.
	Thence N. 0°36'30" W.
610	Gulch, 3 ft. wide, course East.
1499.9	Cor. No. 3, identical with Cor. No. 3 of the Fox #6 lode, and falling on line 2-3 of the Fox #3 lode, both of this survey.

69

83

Survey No. 4592

66

Feet Chains	
	Set a copper-coated steel rod with a mound of stone alongside, 30 ins. long, 5/8 ins. diam., 24 ins. in the ground, mkd. F4-3-F6-3-F3-2-3-4592 Thence S. 89°03'15" E.
300	Lode line; discovery point bears S. 0°36'30" E., 25 ft. dist.
520	Gulch, 4 ft. wide, course S. 30° E.
600.0	Cor. No. 4, identical with Cor. No. 3 of the Fox #2 lode, and falling on line 2-3 of the Fox #3 lode, both of this survey, previously described. Thence S. 0°36'30" E.
215	Gulch, 3 ft. wide, course S. 70° W.
730	Gulch, 4 ft. wide, course S. 15° E.
820	Gulch, 4 ft. wide, course S. 40° E.
1499.9	Cor. No. 1, and place of beginning.
FOX #6 LODE	
	Beginning at Cor. No. 1 of the Fox #6 lode, identical with Cor. No. 1 of the Gray Eagle #2 lode, identical with Cor. No. 2 of the Gray Eagle #3 lode, identical with Cor. No. 4 of the Gross Copper #5 lode, all of this survey.
	Set a copper-coated steel rod with a mound of stone alongside, 30 ins. long, 5/8 ins. diam., 24 ins. in the ground, mkd. F6-1-GE2-1-GE3-2-GC5-4-4592; from which The 1/4 Sec. Cor. common to Secs. 24 and 25 of T. 23 N., R. 18 W., G. & S. R. M., bears S. 87°17'39" W., 945.40 ft. dist.; an iron pipe, 2½ ins. diam., 2 ft. above the ground, surrounded by a mound of stone, with a brass cap, firmly set and properly marked. Thence N. 0°36'30" W.
679.90	Road, 12 ft. wide, bears S. 78° E. and N. 56° W.
1049.90	Road, 12 ft. wide, bears N. 54° W. and S. 54° E.
1499.9	Cor. No. 2, identical with Cor. No. 3 of the Gross Copper #5 lode, and falling on line 2-3 of the Concord No. 1 lode, both of this survey.
	Set a copper-coated steel rod with a mound of stone alongside, 30 ins. long, 5/8 ins. diam., 24 ins. in the ground, mkd. F6-2-GC5-3-C1-2-3-4592. Thence S. 89°03'15" E.
35	Gulch, 4 ft. wide, course N. 42° W.
300.0	Cor. No. 2 of the Concord No. 1 lode, identical with Cor. No. 3 of the Fox #3 lode, both of this survey, previously described; lode line; discovery point bears S. 0°36'30" E., 25 ft. dist.
400	Road, 12 ft. wide, bears S. 13° E. and N. 13° W.

Feet Chains		Feet Chains
545	Road, 12 ft. wide, bears North-South.	
600.0	Cor. No. 3, identical with Cor. No. 3 of the Fox #4 lode, and falling on line 2-3 of the Fox #3 lode, both of this survey, previously described.	
889.9	Thence S. $0^{\circ}36'30''$ E. Gulch, 3 ft. wide, course East.	300 600.0
1499.9	Cor. No. 4, identical with Cor. No. 2 of the Fox #4 lode, identical with Cor. No. 4 of the Fox #21 lode, identical with Cor. No. 2 of the Gray Eagle #2 lode, all of this survey, previously described.	
300	Thence N. $89^{\circ}03'15''$ W. Lode line; discovery point bears N. $0^{\circ}36'30''$ W., 1474.9 ft. dist.	
600.0	Cor. No. 1, and place of beginning.	
GROSS COPPER #5 LODE		
	Beginning at Cor. No. 1 of the Gross Copper #5 lode, identical with Cor. No. 1 of the Gray Eagle #3 lode, identical with Cor. No. 2 of the Gray Eagle #4 lode, identical with Cor. No. 4 of the Fox #10 lode, all of this survey.	
	Set a copper-coated steel rod with a mound of stone alongside, 30 ins. long, 5/8 ins. diam., 24 ins. in the ground mkd. GC5-1-GE3-1-EM-2-F10-4-4592; from which	
	The 1/4 Sec. Cor. common to Secs. 24 and 25 of T. 23 N., R. 18 W., G. & S. R. M., bears S. $81^{\circ}00'15''$ W., 348.71 ft. dist., previously described.	
	A point on a granite outcrop 2 x 3 ft. in size, 30 ins. above the ground, bears N. $89^{\circ}03'15''$ W., 9.60 ft. dist., mkd. X-B0. Thence N. $0^{\circ}36'30''$ W.	
1499.9	Cor. No. 2, identical with Cor. No. 3 of the Fox #10 lode, and falling on line 2-3 of the Concord No. 1 lode, both of this survey.	
	Set a copper-coated steel rod with a mound of stone alongside, 30 ins. long, 5/8 ins. diam., 24 ins. in the ground, mkd. GC5-2-F10-3-C1-2-3-4592.	
300	Thence S. $89^{\circ}03'15''$ E. Lode line; discovery point bears S. $0^{\circ}36'30''$ E., 25 ft. dist.	600.0
600.0	Cor. No. 3, identical with Cor. No. 2 of the Fox #6 lode, and falling on line 2-3 of the Concord No. 1 lode, both of this survey, previously described.	
	Thence S. $0^{\circ}36'30''$ E.	300
450	Road, 12 ft. wide, bears N. 54° W. and S. 54° E.	600.0
820	Road, 12 ft. wide, bears S. 78° E. and N. 56° W.	

Feet	
1499.9	Cor. No. 4, identical with Cor. No. 1 of the Fox #6 lode, identical with Cor. No. 1 of the Gray Eagle #2 lode, identical with Cor. No. 2 of the Gray Eagle #3 lode, all of this survey, previously described.
	Thence N. 89°03'15" W.
300	Lode line; discovery point bears N. 0°36'30" W., 1474.9 ft. dist.
600.0	Cor. No. 1, and place of beginning.
FOX #10 LODE	
	Beginning at Cor. No. 1 of the Fox #10 lode, identical with Cor. No. 1 of the Gray Eagle #4 lode, identical with Cor. No. 1 of the Midway Copper No. 1 lode, identical with Cor. No. 1 of the Fox #12 lode, all of this survey.
	Set a copper-coated steel rod with a mound of stone alongside, 30 ins. long, 5/8 ins. diam., 24 ins. in the ground, mkd. F10-1-GE4-1-MC1-1-F12-1-4592; from which
	The 1/4 Sec. Cor. common to Secs. 24 and 25 of T. 23 N., R. 18 W., G. & S. R. M., bears S. 75°50'50" E., 263.50 ft. dist., previously described.
	Thence N. 0°36'30" W.
1499.9	Cor. No. 2, identical with Cor. No. 4 of the Fox #12 lode, identical with Cor. No. 3 of the Fox #11 lode, identical with Cor. No. 3 of the Concord No. 1 lode, all of this survey, previously described.
	Thence S. 89°03'15" E.
220	Gulch, 3 ft. wide, course N. 2° E.
300	Lode line; discovery point bears S. 0°36'30" E., 25 ft. dist.
485	Gulch, 3 ft. wide, course N. 39° W.
600.0	Cor. No. 3, identical with Cor. No. 2 of the Gross Copper #5 lode, and falling on line 2-3 of the Concord No. 1 lode, both of this survey, previously described.
	Thence S. 0°36'30" E.
1499.9	Cor. No. 4, identical with Cor. No. 1 of the Gross Copper #5 lode, identical with Cor. No. 1 of the Gray Eagle #3 lode, identical with Cor. No. 2 of the Gray Eagle #4 lode, all of this survey, previously described.
	Thence N. 89°03'15" W.
9.60	A point on a granite outcrop mkd. X-B0.
300	Lode line; discovery point bears N. 0°36'30" W., 1474.9 ft. dist.
600.0	Cor. No. 1, and place of beginning.

Survey No. 4592

Feet
Chain

FOX #12 LODE

Beginning at Cor. No. 1 of the Fox #12 lode, identical with Cor. No. 1 of the Fox #10 lode, identical with Cor. No. 1 of the Gray Eagle #4 lode, identical with Cor. No. 1 of the Midway Copper No. 1 lode, all of this survey, previously described; from which

The 1/4 Sec. Cor. common to Secs. 24 and 25 of T. 23 N., R. 18 W., G. & S. R. M., bears S. 75°50'50" E., 263.50 ft. dist., previously described.

Thence N. 89°03'15" W.

300 Lode line; discovery point bears N. 0°36'30" W., 150 ft. dist.

600.0 Cor. No. 2, identical with Cor. No. 4 of the Midway Copper No. 1 lode, identical with Cor. No. 1 of the Midway Copper No. 2 lode, identical with Cor. No. 1 of the Fox #14 lode, all of this survey.

Set a copper-coated steel rod with a mound of stone alongside, 30 ins. long, 5/8 ins. diam., 24 ins. in the ground, mkd. F12-2-MC1-4-MC2-1-F14-1-4592.

420 Gulch, 3 ft. wide, course S. 56°03'30" W.

1499.9 Cor. No. 3, identical with Cor. No. 4 of the Fox #14 lode, identical with Cor. No. 3 of the Fox #13 lode, identical with Cor. No. 4 of the Fox #11 lode, all of this survey, previously described.

Thence S. 89°03'15" E.

300 Lode line; discovery point bears S. 0°36'30" E., 1349.9 ft. dist.

600.0 Cor. No. 4, identical with Cor. No. 3 of the Fox #11 lode, identical with Cor. No. 3 of the Concord No. 1 lode, identical with Cor. No. 2 of the Fox #10 lode, all of this survey, previously described.

Thence S. 0°36'30" E.

1499.9 Cor. No. 1, and place of beginning:

FOX #14 LODE

Beginning at Cor. No. 1 of the Fox #14 lode, identical with Cor. No. 2 of the Fox #12 lode, identical with Cor. No. 4 of the Midway Copper No. 1 lode, identical with Cor. No. 1 of the Midway Copper No. 2 lode, all of this survey, previously described; from which

The 1/4 Sec. Cor. common to Secs. 24 and 25 of T. 23 N., R. 18 W., G. & S. R. M., bears S. 85°02'02" E., 858.64 ft. dist., previously described.

Thence N. 89°03'15" W.

150 Gulch, 3 ft. wide, course S. 3°00' E.

300 Lode line; discovery point bears N. 0°36'30" E., 1474.9 ft. dist.

460 Gulch, 3 ft. wide, course S. 4°00' E.

73

Feet Chains	
600.0	<p>Cor. No. 2, identical with Cor. No. 4 of the Midway Copper No. 2 lode, identical with Cor. No. 2 of the Fox #33 lode, identical with Cor. No. 4 of the Fox #16 lode, all of this survey.</p> <p>Set a copper-coated steel rod with a mound of stone alongside, 30 ins. long, 5/8 ins. diam., 24 ins. in the ground, mkd. F14-2-MC2-4-F33-2-F16-4-4592; from which</p> <p>A point on a granite outcrop 4 x 3 ft. in size, 3 ft. above the ground, bears N. 4°06' W., 16.55 ft. dist., mkd. X-B0.</p> <p>Thence N. 0°36'30" W.</p>
1264.90	<p>Gulch, 4 ft. wide, course N. 74° W.</p>
1499.9	<p>Cor. No. 3, identical with Cor. No. 3 of the Fox #16 lode, identical with Cor. No. 3 of the Fox #15 lode, identical with Cor. No. 4 of the Fox #13 lode, all of this survey, previously described.</p>
300	<p>Thence S. 89°03'15" E.</p> <p>Lode line; discovery point bears S. 0°36'30" E., 25 ft. dist.</p>
600.0	<p>Cor. No. 4, identical with Cor. No. 3 of the Fox #13 lode, identical with Cor. No. 4 of the Fox #11 lode, identical with Cor. No. 3 of the Fox #12 lode, all of this survey, previously described.</p>
1079.9	<p>Thence S. 0°36'30" E.</p> <p>Gulch, 3 ft. wide, course S. 56° W.</p>
1499.9	<p>Cor. No. 1, and place of beginning.</p>
<p>FOX # 16 LODE</p>	
<p>Beginning at Cor. No. 1 of the Fox #16 lode, identical with Cor. No. 1 of the Fox #33 lode, identical with Cor. No. 2 of the Fox #35 lode, identical with Cor. No. 4 of the Fox #18 lode, all of this survey.</p>	
<p>Set a copper-coated steel rod with a mound of stone alongside, 30 ins. long, 5/8 ins. diam., 24 ins. in the ground, mkd. F16-1-F33-1-F35-2-F18-4-4592; from which</p>	
<p>The Sec. Cor. common to Secs. 23, 24, 25 and 26 of T. 23 N., R. 18 W., G. & S. R. M., bears S. 80°35' W., 668.99 ft. dist., an iron pipe, 2-1/2 ins. diam., 1 ft. above the ground, with a mound of stone alongside, with brass cap firmly set and properly mkd. Thence N. 0°36'30" W.</p>	
1499.9	<p>Cor. No. 2, identical with Cor. No. 3 of the Fox #18 lode, identical with Cor. No. 3 of the Fox #17 lode, identical with Cor. No. 4 of the Fox #15 lode, all of this survey, previously described.</p>
<p>Thence S. 89°03'15" E.</p>	
120	<p>Gulch, 5 ft. wide, course N. 50° W.</p>
300	<p>Lode line; discovery point bears S. 0°36'30" E., 25 ft. dist.</p>
600.0	<p>Cor. No. 3, identical with Cor. No. 3 of the Fox #15 lode, identical with Cor. No. 4 of the Fox #13 lode, identical with Cor. No. 3 of the Fox #14 lode, all of this survey, previously described.</p>

Survey No. 4592

Feet	Remarks
	Thence S. 0°36'30" E.
235	Gulch, 4 ft. wide, course N. 74° W.
1499.9	Cor. No. 4, identical with Cor. No. 2 of the Fox #14 lode, identical with Cor. No. 4 of the Midway Copper No. 2 lode, identical with Cor. No. 2 of the Fox #33 lode, all of this survey, previously described.
	Thence N. 89°03'15" W.
30	Gulch, 3 ft. wide, course S. 36° E.
300	Lode line; discovery point bears N. 0°36'30" W., 1474.9 ft. dist.
600.0	Cor. No. 1, and place of beginning.
	FOX #18 LODE
	Beginning at Cor. No. 1 of the Fox #18 lode, identical with Cor. No. 1 of the Fox #35 lode, identical with Cor. No. 1 of the Tan #1 lode, identical with Cor. No. 1 of the Tan #38 lode, all of this survey.
	Set a copper-coated steel rod with a mound of stone alongside, 30 ins. long, 5/8 ins. diam., 24 ins. in the ground, mkd. F18-1-F35-1-T1-1-T38-1-4592; from which
	The Sec. Cor. common to Secs. 23, 24, 25, and 26 of T. 23 N., R. 18 W., G. & S. R. M., bears S. 26°42'30" W., 133.60 ft. dist., previously described.
	Thence N. 0°36'30" W.
494.9	Road, 12 ft. wide, bears S. 38° W. and N. 38° E.
795	Left bank of Mineral Park Wash, 60 ft. wide, course S. 50° W.
875	Right bank of Mineral Park Wash, 60 ft. wide, course S. 60° W.
1048.79	Powerline, bears N. 53°27' E., and S. 53°27' W.
1059.9	Gulch, 4 ft. wide, course East.
1499.9	Cor. No. 2, identical with Cor. No. 4 of the Tan #38 lode, identical with Cor. No. 4 of the Fox #17 lode, both of this survey, previously described.
	Thence S. 89°03'15" E.
300	Lode line; discovery point bears S. 0°36'30" E., 25 ft. dist.
315	Right bank of Mineral Park Wash, 45 ft. wide, course S. 17° W.
360	Left bank of Mineral Park Wash, 45 ft. wide, course S. 24° W.
425	Road, 12 ft. wide, bears S. 10° W. and N. 10° E.
436.94	Powerline, bears N. 22°31' E. and S. 22°31' W.
600.0	Cor. No. 3, identical with Cor. No. 3 of the Fox #17 lode, identical with Cor. No. 4 of the Fox #15 lode, identical with Cor. No. 2 of the Fox #16 lode, all of this survey, previously described.

Feet
Chains

1499.9 Thence S. $0^{\circ}36'30''$ E.
 Cor. No. 4, identical with Cor. No. 1 of the Fox #16 lode, identical with Cor. No. 1 of the Fox #33 lode, identical with Cor. No. 2 of the Fox #35 lode, all of this survey, previously described.
 Thence N. $89^{\circ}03'15''$ W.
 300 Lode line; discovery point bears N. $89^{\circ}03'15''$ W., 1474.9 ft. dist.
 600.0 Cor. No. 1, and place of beginning.

TAN #38 LODE

Beginning at Cor. No. 1 of the Tan #38 lode, identical with Cor. No. 1 of the Fox #18 lode, identical with Cor. No. 1 of the Fox #35 lode, identical with Cor. No. 1 of the Tan #1 lode, all of this survey, previously described; from which
 The Sec. Cor. common to Secs. 23, 24, 25 and 26 of T. 23 N., R. 18 W., G. & S. R. M., bears S. $26^{\circ}42'30''$ W., 133.60 ft. dist., previously described.

Thence N. $89^{\circ}03'15''$ W.
 300 Lode line; discovery point bears N. $0^{\circ}36'30''$ W., 25 ft. dist.

490 Road, 12 ft. wide, bears S. 45° E. and N. 45° W.

600.0 Cor. No. 2, identical with Cor. No. 4 of the Tan #1 lode, identical with Cor. No. 1 of the Tan #3 lode, both of this survey.

Set a copper-coated steel rod with a mound of stone alongside, 30 ins. long, 5/8 ins. diam., 24 ins. in the ground, mkd. T38-2-T1-4-T3-1-4592.

Thence N. $0^{\circ}36'30''$ W.

135 Road, 12 ft. wide, bears S. 60° W. and N. 60° E.

320 Left bank of Mineral Park Wash, 60 ft. wide, course S. 56° W.

390 Right bank of Mineral Park Wash, 60 ft. wide, course S. 56° W.

597.69 Powerline, bears N. $53^{\circ}27'$ E. and S. $53^{\circ}27'$ W.

1410 Gulch, 3 ft. wide, course S. 66° E.

1499.9 Cor. No. 3.
 Set a copper-coated steel rod with a mound of stone alongside, 30 ins. long, 5/8 ins. diam., 24 ins. in the ground, mkd. T38-3-4592.

Thence S. $89^{\circ}03'15''$ E.

300 Lode line; discovery point bears S. $0^{\circ}36'30''$ E., 1474.9 ft. dist.

600.0 Cor. No. 4, identical with Cor. No. 4 of the Fox #17 lode, identical with Cor. No. 2 of the Fox #18 lode, both of this survey, previously described.

Feet	
	Thence S. 0°36'30" E.
440	Gulch, 4 ft. wide, course East.
451.11	Powerline, bears N. 53°27' E. and S. 53°27' W.
624.9	Right bank of Mineral Park Wash, 60 ft. wide, course S. 50° W.
704.9	Left bank of Mineral Park Wash, 60 ft. wide, course S. 50° W.
1005	Road, 12 ft. wide, bears S. 38° W. and N. 38° E.
1499.9	Cor. No. 1, and place of beginning.
FOX #19 LODE	
	Beginning at Cor. No. 1 of the Fox #19 lode, identical with Cor. No. 1 of the Fox #2 lode, and falling on line 1-2 of the Red #1 lode, both of this survey, and identical with the SE. Cor. of Sec. 24 of T. 23 N., R. 18 W., G. & S. R. M., previously described.
	Thence S. 0°36'30" E.
175.19	Cor. No. 1 of the Red #1 lode, identical with Cor. No. 1 of the Red #2 lode, of this survey, previously described.
250	Gulch, 4 ft. wide, course S. 35° W.
415	Gulch, 3 ft. wide, course S. 57° W.
450	Gulch, 3 ft. wide, course N. 52° W.
1470	Gulch, 5 ft. wide, course N. 85° W.
1499.1	Cor. No. 2, identical with Cor. No. 4 of the Fox #20 lode, and falling on line 4-1 of the Red #2 lode, both of this survey. Set a copper-coated steel rod with a mound of stone alongside, 30 ins. long, 5/8 ins. diam., 24 ins. in the ground, mkd. F19-2-F20-4-R2-4-1-4592, from which Cor. No. 3 Sur. No. 1575 Peacock lode bears N. 7°09'40" W., 380.14 ft. dist.
	Thence N. 89°03'15" W.
.30	Intersect line 2-3 of Sur. No. 1575 Peacock lode at a point from which Cor. No. 3 bears N. 7°10' W., 379.84 ft. dist.
45	Gulch, 5 ft. wide, course N. 2° E.
300	Lode line; discovery point bears N. 0°36'30" W., 1474.1 ft. dist.
600.0	Cor. No. 3, identical with Cor. No. 3 of the Fox #20 lode, identical with Cor. No. 4 of the Fox #22 lode, identical with Cor. No. 2 of the Fox #21 lode, all of this survey. Set a copper-coated steel rod with a mound of stone alongside, 30 ins. long, 5/8 ins. diam., 24 ins. in the ground, mkd. F19-3-F20-3-F22-4-F21-2-4592; from which A point on a granite outcrop, 3 x 2 ft. in size, 30 ins. above the ground, bears S. 39°01' W., 11.56 ft. dist., mkd. X-B0. Cor. No. 4, Sur. No. 1575 Peacock lode bears N. 7°20'30" W., 300.40 ft. dist.

Feet xChains	
	Thence N. 0°36'30" W.
302.06	Intersect line 3-4 of Sur. No. 1575 Peacock lode at a point from which Cor. No. 3 bears N. 83°20' E., 559.22 ft. dist.
819.10	Gulch, 6 ft. wide, course S. 61° W.
1499.1	Cor. No. 4, identical with Cor. No. 1 of the Fox #21 lode, identical with Cor. No. 1 of the Fox #4 lode, identical with Cor. No. 2 of the Fox #2 lode, all of this survey, previously described. Thence S. 89°03'15" E.
300	Lode line; discovery point bears S. 0°36'30" E., 25 ft. dist.
310	Gulch, 5 ft. wide, course S. 26° E.
450	Gulch, 3 ft. wide, course S. 15° W.
520	Gulch, 3 ft. wide, course S. 25° W.
600.0	Cor. No. 1, and place of beginning.
FOX #21 LODE	
	Beginning at Cor. No. 1 of the Fox #21 lode, identical with Cor. No. 1 of the Fox #4 lode, identical with Cor. No. 2 of the Fox #2 lode, identical with Cor. No. 4 of the Fox #19 lode, all of this survey, previously described; from which The SE. Cor. of Sec. 24 of T. 23 N., R. 18 W., G. & S. R. M., bears S. 89°03'15" E., 600.0 ft. dist., previously described. Thence S. 0°36'30" E.
680	Gulch, 6 ft. wide, course S. 61° W.
1197.04	Intersect line 3-4 of Sur. No. 1575-Peacock lode at a point from which Cor. No. 4 bears S. 83°20' W., 35.42 ft. dist.
1499.1	Cor. No. 2, identical with Cor. No. 3 of the Fox #19 lode, identical with Cor. No. 3 of the Fox #20 lode, identical with Cor. No. 4 of the Fox #22 lode, all of this survey, previously described, from which Cor. No. 4 Sur. No. 1575 Peacock lode bears N. 7° 20'30" W., 300.40 ft. dist. Thence N. 89°03'15" W.
1.59	Intersect line 4-1 of Sur. No. 1575 Peacock lode at a point from which Cor. No. 4 bears N. 7°02'30" W., 300.17 ft. dist.
300	Lode line; discovery point bears N. 0°36'30" W., 25 ft. dist.
515.0	Gulch, 2 ft. wide, course N. 57° W.
600.0	Cor. No. 3, identical with Cor. No. 3 of the Fox #22 lode, identical with Cor. No. 4 of the Fox #24 lode, identical with Cor. No. 3 of the Gray Eagle #2 lode, all of this survey. Set a copper-coated steel rod with a mound of stone alongside, 30 ins. long, 5/8 ins. diam., 24 ins. in the ground, mkd. F21-3-F22-3-F24-4-GE2-3-4592.

Feet Chains	
	Thence N. 0°36'30" W.
59.1	Gulch, 2 ft. wide, course N. 86° W.
419.1	Gulch, 6 ft. wide, course S. 58° W.
1499.1	Cor. No. 4, identical with Cor. No. 2 of the Gray Eagle #2 lode, identical with Cor. No. 4 of the Fox #6 lode, identical with Cor. No. 2 of the Fox #4 lode, all of this survey, previously described.
300	Thence S. 89°03'15" E. Lode line; discovery point bears S. 0°36'30" E., 1474.1 ft. dist.
600.0	Cor. No. 1, and place of beginning.
	GRAY EAGLE #2 LODE
	Beginning at Cor. No. 1 of the Gray Eagle #2 lode, identical with Cor. No. 2 of the Gray Eagle #3 lode, identical with Cor. No. 4 of the Gross Copper #5 lode, identical with Cor. No. 1 of the Fox #6 lode, all of this survey, previously described, from which
	The 1/4 Sec. Cor. common to Secs. 24 and 25 of T. 23 N., R. 18 W., G. & S. R. M., bears S. 87°17'39" W., 945.40 ft. dist., previously described.
	Thence S. 89°03'15" E.
300	Lode line; discovery point bears S. 0°36'30" E., 500 ft. dist.
600.0	Cor. No. 2, identical with Cor. No. 4 of the Fox #6 lode, identical with Cor. No. 2 of the Fox #4 lode, identical with Cor. No. 4 of the Fox #21 lode, all of this survey, previously described.
	Thence S. 0°36'30" E.
1080	Gulch, 6 ft. wide, course S. 58° W.
1440	Gulch, 2 ft. wide, course N. 86° W.
1499.1	Cor. No. 3, identical with Cor. No. 3 of the Fox #21 lode, identical with Cor. No. 3 of the Fox #22 lode, identical with Cor. No. 4 of the Fox #24 lode, all of this survey, previously described.
	Thence N. 89°03'15" W.
5	Gulch, 3 ft. wide, course N. 29° W.
300	Lode line; discovery point bears N. 0°36'30" W., 999.1 ft. dist.
600.0	Cor. No. 4, identical with Cor. No. 3 of the Fox #24 lode, identical with Cor. No. 2 of the Fox #26 lode, identical with Cor. No. 3 of the Gray Eagle #3 lode, all of this survey.
	Set a copper-coated steel rod with a mound of stone alongside, 30 ins. long, 5/8 ins. diam., 24 ins. in the ground, mkd. GE2-4-F24-3-F26-2-GE3-3-4592.

Feet Chains	
	Thence N. 0°36'30" W.
129.1	Gulch, 7 ft. wide, course S. 53° W.
1499.1	Cor. No. 1, and place of beginning.
GRAY EAGLE #3 LODE	
	Beginning at Cor. No. 1 of the Gray Eagle #3 lode, identical with Cor. No. 2 of the Gray Eagle #4 lode, identical with Cor. No. 4 of the Fox #10 lode, identical with Cor. No. 1 of the Gross Copper #5 lode; all of this survey, previously described; from which
	The 1/4 Sec. Cor. common to Secs. 24 and 25 of T. 23 N., R. 18 W., G. & S. R. M., bears S. 81°00'15" W., 348.71 ft. dist., previously described.
	Thence S. 89°03'15" E.
300	Lode line; discovery point bears S. 0°36'30" E., 1349.1 ft. dist.
600.0	Cor. No. 2, identical with Cor. No. 4 of the Gross Copper #5 lode, identical with Cor. No. 1 of the Fox #6 lode, identical with Cor. No. 1 of the Gray Eagle #2 lode, all of this survey, previously described.
	Thence S. 0°36'30" E.
1370	Gulch, 7 ft. wide, course S. 53° W.
1499.1	Cor. No. 3, identical with Cor. No. 4 of the Gray Eagle #2 lode, identical with Cor. No. 3 of the Fox #24 lode, identical with Cor. No. 2 of the Fox #26 lode, all of this survey, previously described.
	Thence N. 89°03'15" W.
20	Gulch, 3 ft. wide, course N. 33° W.
300	Lode line; discovery point bears N. 0°36'30" W., 150 ft. dist.
600.0	Cor. No. 4, identical with Cor. No. 1 of the Fox #26 lode, identical with Cor. No. 2 of the Fox #28 lode, identical with Cor. No. 3 of the Gray Eagle #4 lode, all of this survey.
	Set a copper-coated steel rod with a mound of stone alongside, 30 ins. long, 5/8 ins. diam., 24 ins. in the ground; mkd. GE3-4-F26-1-F28-2-GE4-3-4592.
	Thence N. 0°36'30" W.
29.10	Gulch, 7 ft. wide, course S. 83° W.
499.1	Gulch, 5 ft. wide, course S. 16° W.
1499.1	Cor. No. 1, and place of beginning.

Feet Chain	GRAY EAGLE #4 LODE
	Beginning at Cor. No. 1 of the Gray Eagle #4 lode, identical with Cor. No. 1 of the Midway Copper No. 1 lode, identical with Cor. No. 1 of the Fox #12 lode, identical with Cor. No. 1 of the Fox #10 lode, all of this survey, previously described; from which
	The 1/4 Sec. Cor. common to Secs. 24 and 25 of T. 23 N., R. 18 W., G. & S. R. M., bears S. 75°50'50" E., 263.50 ft. dist., previously described.
	Thence S. 89°03'15" E.
300	Lode line; discovery point bears S. 0°36'30" E., 1229.1 ft. dist.
600.0	Cor. No. 2, identical with Cor. No. 4 of the Fox #10 lode, identical with Cor. No. 1 of the Gross Copper #5 lode, identical with Cor. No. 1 of the Gray Eagle #3 lode, all of this survey, previously described.
	Thence S. 0°36'30" E.
1000	Gulch, 5 ft. wide, course S. 16° W.
1470	Gulch, 7 ft. wide, course S. 83° W.
1499.1	Cor. No. 3, identical with Cor. No. 4 of the Gray Eagle #3 lode, identical with Cor. No. 1 of the Fox #26 lode, identical with Cor. No. 2 of the Fox #28 lode, all of this survey, previously described.
	Thence N. 89°03'15" W.
190	Gulch, 8 ft. wide, course S. 64° W.
300	Lode line; discovery point bears N. 0°36'30" W., 270 ft. dist.
560	Gulch, 8 ft. wide, course N. 51° W.
590	Road, 12 ft. wide, bears N. 59° W. and S. 59° E.
600.0	Cor. No. 4, identical with Cor. No. 1 of the Fox #28 lode, identical with Cor. No. 1 of the Fox #30 lode, identical with Cor. No. 2 of the Midway Copper No. 1 lode, all of this survey; this Cor. falls on the edge of a Road where a permanent monument cannot be established, from which
	A copper-coated steel rod with a mound of stone alongside, 30 ins. long, 5/8 ins. diam., 24 ins. in the ground, bears N. 89°03'15" W., 16.40 ft. dist., mkd. WC-GE4-4-F28-1-F30-1-MC1-2-4592.
	Thence N. 0°36'30" W.
10	Road, 12 ft. wide, bears N. 59° W. and S. 59° E.
50	Gulch, 8 ft. wide, course N. 51° W.
1499.1	Cor. No. 1, and place of beginning.
	Thence S. 89°03'15" E.
300	Lode line; discovery point bears S. 0°36'30" E., 1229.1 ft. dist.
600.0	Cor. No. 1, and place of beginning.

06
81

Survey No. 4592

78

Feet
Feet

MIDWAY COPPER NO. 1 LODE

- Beginning at Cor. No. 1 of the Midway Copper No. 1 lode, identical with Cor. No. 1 of the Fox #12 lode, identical with Cor. No. 1 of the Fox #10 lode, identical with Cor. No. 1 of the Gray Eagle #4 lode, all of this survey, previously described; from which
- The 1/4 Sec. Cor. common to Secs. 24 and 25 of T. 23 N., R. 18 W., G. & S. R. M., bears S. 75°50'50" E., 263.50 ft. dist., previously described.
- Thence S. 0°36'30" E.
- 1449.1 Gulch, 8 ft. wide, course N. 51° W.
- 1489.1 Road, 12 ft. wide, bears N. 59° W. and S. 59° E.
- 1499.1 Cor. No. 2, identical with Cor. No. 4 of the Gray Eagle #4 lode, identical with Cor. No. 1 of the Fox #28 lode, identical with Cor. No. 1 of the Fox #30 lode, all of this survey, previously described.
- Thence N. 89°03'15" W.
- 16.40 Witness Cor. for Cor. No. 2, identical with Cor. No. 4 of the Gray Eagle #4 lode, identical with Cor. No. 1 of the Fox #28 lode, identical with Cor. No. 1 of the Fox #30 lode, all of this survey, previously described.
- 300 Lode line; discovery point bears N. 0°36'30" W., 500 ft. dist.
- 600.0 Cor. No. 3, identical with Cor. No. 4 of the Fox #30 lode, identical with Cor. No. 3 of the Fox #32 lode, identical with Cor. No. 2 of the Midway Copper No. 2 lode, all of this survey.
- Set a copper-coated steel rod with a mound of stone alongside, 30 ins. long, 5/8 ins. diam., 24 ins. in the ground, mkd. MC1-3-F30-4-F32-3-M2-2-4592.
- Thence N. 0°36'30" W.
- 190 Road, 12 ft. wide, bears S. 57° W. and N. 57° E.
- 215 Gulch, 8 ft. wide, course N. 80° W.
- 425 Gulch, 5 ft. wide, course S. 33° W.
- 585 Gulch, 5 ft. wide, course S. 28° E.
- 660 Gulch, 3 ft. wide, course S. 29° W.
- 1190 Gulch, 3 ft. wide, course S. 65° W.
- 1275 Gulch, 3 ft. wide, course S. 40° W.
- 1499.1 Cor. No. 4, identical with Cor. No. 1 of the Midway Copper No. 2 lode, identical with Cor. No. 1 of the Fox #14 lode, identical with Cor. No. 2 of the Fox #12 lode, all of this survey, previously described.
- Thence S. 89°03'15" E.
- 300 Lode line; discovery point bears S. 0°36'30" E., 999.1 ft. dist.
- 600.0 Cor. No. 1, and place of beginning.

Survey No. 4592

Feet
Chain

MIDWAY COPPER NO. 2 LODE

Beginning at Cor. No. 1 of the Midway Copper No. 2 lode, identical with Cor. No. 1 of the Fox #14 lode, identical with Cor. No. 2 of the Fox #12 lode, identical with Cor. No. 4 of the Midway Copper No. 1 lode, all of this survey, previously described; from which
The 1/4 Sec. Cor. common to Secs. 24 and 25 of T. 23 N., R. 18 W., G. & S. R. M., bears S. 85° 02' 02" E., 1858.64 ft. dist., previously described.

Thence S. 0° 36' 30" E.

- 224.1 Gulch, 3 ft. wide, course S. 40° W.
- 309.1 Gulch, 3 ft. wide, course S. 65° W.
- 839.1 Gulch, 3 ft. wide, course S. 29° W.
- 914.1 Gulch, 5 ft. wide, course S. 28° E.
- 1074.1 Gulch, 5 ft. wide, course S. 33° W.
- 1284.1 Gulch, 8 ft. wide, course N. 80° W.
- 1409.1 Road, 12 ft. wide, bears S. 57° W. and N. 57° E.
- 1499.1 Cor. No. 2, identical with Cor. No. 3 of the Midway Copper No. 1 lode, identical with Cor. No. 4 of the Fox #30 lode, identical with Cor. No. 3 of the Fox #32 lode, all of this survey, previously described.
Thence N. 89° 03' 15" W.
- 215 Road, 12 ft. wide, bears S. 58° W. and N. 58° E.
- 300 Lode line; discovery point bears N. 0° 36' 30" W., 250 ft. dist.
- 520 Road, 12 ft. wide, bears N. 75° W. and S. 75° E.
- 600.0 Cor. No. 3, identical with Cor. No. 2 of the Fox #32 lode, identical with Cor. No. 3 of the Fox #34 lode, identical with Cor. No. 3 of the Fox #33 lode, all of this survey.
Set a copper-coated steel rod with a mound of stone alongside, 30 ins. long, 5/8 ins. diam., 24 ins. in the ground, mkd. MC2-3-F32-2-F34-3-F33-3-4592; from which
A point on a granite outcrop 24x4 ft. in size, 2 ft. high, bears S. 22° 16' W., 28.33 ft. dist., mkd. X-BO.
Thence N. 0° 36' 30" W.
- 30 Road, 12 ft. wide, bears N. 51° W. and S. 51° E.
- 40 Gulch, 10 ft. wide, course S. 89° W.
- 1450 Gulch, 9 ft. wide, course S. 24° E.
- 1499.1 Cor. No. 4, identical with Cor. No. 2 of the Fox #33 lode, identical with Cor. No. 4 of the Fox #16 lode, identical with Cor. No. 2 of the Fox #14 lode, all of this survey, previously described.

58

Feet		Feet
	Thence S. 89°03'15" E.	
140	Gulch, 3 ft. wide, course S. 4° W.	
300	Lode line; discovery point bears S. 0°36'30" E., 1249.1 ft. dist.	
450	Gulch, 3 ft. wide, course S. 3° E.	
600.0	Cor. No. 1, and place of beginning.	
FOX #33 LODE		
Beginning at Cor. No. 1 of the Fox #33 lode, identical with Cor. No. 2 of the Fox #35 lode, identical with Cor. No. 4 of the Fox #18 lode, identical with Cor. No. 1 of the Fox #16 lode, all of this survey, previously described; from which		
The Sec. Cor. common to Secs. 23, 24, 25, and 26 of T. 23 N., R. 18 W., G. & S. R. M., bears S. 80°35' W., 668.99 ft. dist., previously described.		
Thence S. 89°03'15" E.		
300	Lode line; discovery point bears S. 0°36'30" E., 864.1 ft. dist.	
570	Gulch, 5 ft. wide, course S. 36° E.	
600.0	Cor. No. 2, identical with Cor. No. 4 of the Fox #16 lode, identical with Cor. No. 2 of the Fox #14 lode, identical with Cor. No. 4 of the Midway Copper No. 2 lode, all of this survey, previously described.	
Thence S. 0°36'30" E.		
49.1	Gulch, 3 ft. wide, course S. 24° E.	
1459.1	Gulch, 10 ft. wide, course S. 89° W.	
1469.1	Road, 12 ft. wide, course N. 51° W. and S. 51° E.	
1499.1	Cor. No. 3, identical with Cor. No. 3 of the Midway Copper No. 2 lode, identical with Cor. No. 2 of the Fox #32 lode, identical with Cor. No. 3 of the Fox #34 lode, all of this survey, previously described.	
Thence N. 89°03'15" W.		
300	Lode line; discovery point bears N. 0°36'15" W., 635 ft. dist.	
545	Gulch, 10 ft. wide, course S. 22° W.	
600.0	Cor. No. 4, identical with Cor. No. 2 of the Fox #34 lode, identical with Cor. No. 3 of the Fox #36 lode, identical with Cor. No. 3 of the Fox #35 lode, all of this survey.	
Set a copper-coated steel rod with a mound of stone alongside, 30 ins. long, 5/8 ins. diam., 24 ins. in the ground, mkd. F33-4-F34-2-F36-3- F35-3-4592.		
Thence N. 0°36'30" W.		
265	Road, 12 ft. wide, bears S. 89° E. and S. 62° W.	
1499.1	Cor. No. 1, and place of beginning.	

Chain	Description	Foot
	FOX #35 LODE	
	Beginning at Cor. No. 1 of the Fox #35 lode, identical with Cor. No. 1 of the Tan #1 lode, identical with Cor. No. 1 of the Tan #38 lode, identical with Cor. No. 1 of the Fox #18 lode, all of this survey, previously described; from which	
	The Sec. Cor. common to Secs. 23, 24, 25 and 26 of T. 23 N., R. 18 W., G. & S. R. M., bears S. 26°42'30" W., 133.60 ft. dist., previously described.	
	Thence S. 89°03'15" E.	
300	Lode line; discovery point bears S. 0°36'30" E., 1474.1 ft. dist.	
600.0	Cor. No. 2, identical with Cor. No. 4 of the Fox #18 lode, identical with Cor. No. 1 of the Fox #16 lode, identical with Cor. No. 1 of the Fox #33 lode, all of this survey, previously described.	
	Thence S. 0°36'30" E.	
1234.1	Road, 12 ft. wide, bears S. 62° W. and S. 89° E.	
1499.1	Cor. No. 3, identical with Cor. No. 4 of the Fox #33 lode, identical with Cor. No. 2 of the Fox #34 lode, identical with Cor. No. 3 of the Fox #36 lode, all of this survey, previously described.	
	Thence N. 89°03'15" W.	
240	Road, 12 ft. wide, bears S. 61° W. and N. 61° E.	
260	Gulch, 5 ft. wide, course S. 53° W.	
300	Lode line; discovery point bears N. 0°36'30" W., 25 ft. dist.	
600.0	Cor. No. 4, identical with Cor. No. 2 of the Fox #36 lode, identical with Cor. No. 2 of the Tan #1 lode, both of this survey.	
	Set a copper-coated steel rod with a mound of stone alongside, 30 ins. long, 5/8 ins. diam., 24 ins. in the ground, mkd. F35-4-F36-2-T1-2-4592.	
	Thence N. 0°36'30" W.	
1499.1	Cor. No. 1, and place of beginning.	
	TAN #1 LODE	
	Beginning at Cor. No. 1 of the Tan #1 lode, identical with Cor. No. 1 of the Tan #38 lode, identical with Cor. No. 1 of the Fox #18 lode, identical with Cor. No. 1 of the Fox #35 lode, all of this survey, previously described; from which	
	The Sec. Cor. common to Secs. 23, 24, 25 and 26 of T. 23 N., R. 18 W., G. & S. R. M., bears S. 26°42'30" W., 133.60 ft. dist., previously described.	
	Thence S. 0°36'30" E.	
1499.1	Cor. No. 2, identical with Cor. No. 4 of the Fox #35 lode, identical with Cor. No. 2 of the Fox #36 lode, both of this survey, previously described.	

Feet Chain	
	Thence N. 89°03'15" W.
300.0	Lode line; discovery point bears N. 0°36'30" W., 25 ft. dist.
335.0	Road, 12 ft. wide, bears S. 13° E. and N. 13° W.
600.0	Cor. No. 3, identical with Cor. No. 2 of the Tan #3 lode, of this survey.
	Set a copper-coated steel rod with a mound of stone alongside, 30 ins. long, 5/8 ins. diam., 24 ins. in the ground, mkd. T1-3-T3-2-4592.
	Thence N. 0°36'30" W.
199.1	Gulch, 4 ft. wide, course S. 46° W.
829.1	Gulch, 4 ft. wide, course N. 58° W.
1319.1	Gulch, 3 ft. wide, course N. 86° W.
1499.1	Cor. No. 4, identical with Cor. No. 1 of the Tan #3 lode, identical with Cor. No. 2 of the Tan #38 lode, both of this survey, previously described.
	Thence S. 89°03'15" E.
110	Road, 12 ft. wide, bears S. 45° E. and N. 45° W.
300	Lode line; discovery point bears S. 0°36'30" E., 1474.1 ft. dist.
600.0	Cor. No. 1, and place of beginning.
	TAN #3 LODE
	Beginning at Cor. No. 1 of the Tan #3 lode, identical with Cor. No. 2 of the Tan #38 lode, identical with Cor. No. 4 of the Tan #1 lode, both of this survey, previously described; from which
	The Sec. Cor. common to Secs. 23, 24, 25 and 26 of T. 23 N., R. 18 W., G. & S. R. M., bears S. 76°32'10" E., 555.13 ft. dist., previously described.
	Thence S. 0°36'30" E.
180	Gulch, 3 ft. wide, course N. 86° W.
670	Gulch, 4 ft. wide, course N. 58° W.
1300	Gulch, 4 ft. wide, course S. 46° W.
1499.1	Cor. No. 2, identical with Cor. No. 3 of the Tan #1 lode, of this survey, previously described.
	Thence N. 89°03'15" W.
105	Gulch, 4 ft. wide, course S. 40° W.
245	Gulch, 3 ft. wide, course S. 6° E.
300	Lode line; discovery point bears N. 0°36'30" W., 25 ft. dist.
535	Left bank of Mineral Park Wash, 60 ft. wide, course S. 11° E.

Feet	
595	Right bank of Mineral Park Wash, 60 ft. wide, course S. 17° E.
600.0	Cor. No. 3. Set a copper-coated steel rod with a mound of stone alongside, 30 ins. long, 5/8 ins. diam., 24 ins. in the ground, mkd. T3-3-4592. Thence N. 0°36'30" W.
10	Right bank of Mineral Park Wash, 60 ft. wide, course S. 17° E.
230	Left bank of Mineral Park Wash, 60 ft. wide, course S. 14° E.
445	Left bank of Mineral Park Wash, 30 ft. wide, course S. 20° W.
520	Right bank of Mineral Park Wash, 30 ft. wide, course S. 20° W.
1499.1	Cor. No. 4. Set a copper-coated steel rod with a mound of stone alongside, 30 ins. long, 5/8 ins. diam., 24 ins. in the ground, mkd. T3-4-4592. Thence S. 89°03'15" E.
135	Right bank of Mineral Park Wash, 110 ft. wide, course S. 10° W.
265	Left bank of Mineral Park Wash, 110 ft. wide, course S. 20° W.
300	Lode line; discovery point bears S. 0°36'30" E., 1474.1 ft. dist.
430	Road, 12 ft. wide, bears S. 42° W. and N. 42° E.
600.0	Cor. No. 1, and place of beginning.
	FOX #20 LODE
	Beginning at Cor. No. 1 of the Fox #20 lode, and falling on line 1-2 of the Red #21 lode, of this survey. Set a copper-coated steel rod with a mound of stone alongside, 30 ins. long, 5/8 ins. diam., 24 ins. in the ground, mkd. F20-1-F1-1-2-4592; from which The E. 1/4 Sec. Cor. of Sec. 25 of T. 23 N., R. 18 W., G. & S. R.M., bears N. 2°21'45" W., 338.37 ft. dist., previously described. A point on a granite outcrop even with the general surface, bears N. 0°36'30" W., 26.41 ft. dist., mkd. X-BO. Cor. No. 2 of the Aztec lode, identical with Cor. No. 2 of the Turquoise King lode, identical with Cor. No. 1 of the Peacock lode, all of Sur. No. 1575, bears N. 56°34' W., 564.46 ft. dist. Thence N. 89°03'15" W.
300	Lode line; discovery point bears N. 0°36'30" W., 1035 ft. dist.
436.94	Intersect line 1-2 of the Aztec lode, common with line 1-2 of the Turquoise King lode, both of Sur. No. 1575, at a point from which Cor. No. 2, identical with Cor. No. 2 respectively, bears N. 6°25'10" W., 305.72 ft. dist.
600.0	Cor. No. 2, identical with Cor. No. 1 of the Fox #22 lode, of this survey. Set a copper-coated steel rod with a mound of stone alongside, 30 ins. long, 5/8 ins. diam., 24 ins. in the ground, mkd. F20-2-F22-1-4592, from which Cor. No. 2 of the Turquoise King lode, identical with Cor. No. 1 of the Peacock lode, identical with Cor. No. 2 of the Aztec lode, all of Sur. No. 1575, bears N. 23°10'10" E., 327.52 ft. dist.

Feet	
	Thence N. 0°36'30" W.
285.99	Intersect line 2-3 of Sur. No. 1575 Turquoise King lode at a point from which Cor. No. 2 bears N. 83°27' E., 132.77 ft. dist.
1470.95	Intersect line 1-4 of Sur. No. 1575 Peacock lode at a point from which Cor. No. 1 bears S. 7°02'30" E., 1178.64 ft. dist.
1485.0	Cor. No. 3, identical with Cor. No. 4 of the Fox #22 lode, identical with Cor. No. 2 of the Fox #21 lode, identical with Cor. No. 3 of the Fox #19 lode, all of this survey, previously described, from which Cor. No. 4 Sur. No. 1575 Peacock lode bears N. 7°20'30" W., 300.40 ft. dist.
	Thence S. 89°03'15" E.
300	Lode line; discovery point bears S. 0°36'30" E., 450 ft. dist.
555	Gulch, 5 ft. wide, course N. 2° E.
599.7	Intersect line 2-3 Sur. No. 1575 Peacock lode at a point from which Cor. No. 3 bears N. 7°10' W., 379.84 ft. dist.
600.0	Cor. No. 4, identical with Cor. No. 2 of the Fox #19 lode, and falling on line 4-1 of the Red #2 lode, both of this survey, previously described, from which Corner No. 3 Sur. No. 1575 Peacock lode bears N. 7°09'40" W., 380.14 ft. dist.
	Thence S. 0°36'30" E.
2.62	Intersect line 2-3 Sur. No. 1575 Peacock lode at a point from which Cor. No. 3 bears N. 7°10' W., 382.48 ft. dist.
175.19	Cor. No. 4 of the Red #2 lode, identical with Cor. No. 2 of the Red #21 lode, both of this survey, previously described.
805	Road, 12 ft. wide, bears East-West.
1110	Road, 12 ft. wide, bears East-West.
1121.98	Intersect line 1-2 of the Peacock lode, common with line 2-3 of the Aztec lode both of Sur. No. 1575, at a point from which Cor. No. 1 identical with Cor. No. 2 respectively, bears S. 83°09'05" W., 470.08 ft. dist.
1185	Road, 12 ft. wide, bears N. 53° W. and S. 53° E.
1485.0	Cor. No. 1, and place of beginning.
	FOX #22 LODE
	Beginning at Cor. No. 1 of the Fox #22 lode, identical with Cor. No. 2 of the Fox #20 lode, of this survey, previously described; from which The E. 1/4 Sec. Cor. of Sec. 25 of T. 23 N., R. 18 W., G. & S. R. M., bears N. 60°44'55" E., 671.61 ft. dist., previously described.
	Thence N. 89°03'15" W.
300	Lode line; discovery point bears N. 0°36'30" W., 1460.0 ft. dist.
438.58	Intersect line 3-4 of the Turquoise King lode, common with line 4-1 of the Hazel lode, both of Sur. No. 1575, at a point from which Cor. No. 3 of the Turquoise King lode bears N. 6°25'10" W., 227.25 ft. dist., and Cor. No. 4 of the Hazel lode bears N. 6°25'10" W., 523.50 ft. dist.

Feet	
600.0	<p>Cor. No. 2, identical with Cor. No. 1 of the Fox #24 lode, of this survey.</p> <p>Set a copper-coated steel rod with a mound of stone alongside, 30 ins. long, 5/8 ins. diam., 24 ins. in the ground, mkd. F22-2-F24-1-4592; from which</p> <p>A point 2 ft. upon a granite outcrop 15 ft. high, bears S. 89°18' W., 34.36 ft. dist., mkd. X-BO.</p> <p>Cor. No. 3 Sur. No. 1575 Turquoise King lode bears N. 31°21'20" E., 261.34 ft. dist.</p> <p>Cor. No. 4 Sur. No. 1575 Hazel lode bears N. 11°14'30" E., 527.69 ft. dist.</p> <p>Thence N. 0°36'30" W.</p>
503.17	Intersect line 3-4 of Sur. No. 1575 Hazel lode at a point from which Cor. No. 4 bears N. 82°24'40" E., 109.16 ft. dist.
1470	Gulch, 3 ft. wide, course N. 29° W.
1485	<p>Cor. No. 3, identical with Cor. No. 4 of the Fox #24 lode, identical with Cor. No. 3 of the Gray Eagle #2 lode, identical with Cor. No. 3 of the Fox #21 lode, all of this survey, previously described.</p> <p>Thence S. 89°03'15" E.</p>
85	Gulch, 2 ft. wide, course N. 57° W.
300	Lode line; discovery point bears S. 0°36'30" E., 25 ft. dist.
598.41	Intersect line 4-1 of Sur. No. 1575 Peacock lode at a point from which Cor. No. 4 bears N. 7°02'30" W., 300.17 ft. dist.
600.0	<p>Cor. No. 4, identical with Cor. No. 2 of the Fox #21 lode, identical with Cor. No. 3 of the Fox #19 lode, identical with Cor. No. 3 of the Fox #20 lode, all of this survey, previously described.</p> <p>Thence S. 0°36'30" E.</p>
14.05	Intersect line 4-1 of Sur. No. 1575 Peacock lode at a point from which Cor. No. 4 bears N. 7°02'30" W., 314.36 ft. dist.
1199.01	Intersect line 2-3 of Sur. No. 1575 Turquoise King lode at a point from which Cor. No. 3 bears S. 83°27' W., 463.93 ft. dist.
1485.0	<p>Cor. No. 1, and place of beginning.</p> <hr/> <p>FOX #24 LODE</p> <p>Beginning at Cor. No. 1 of the Fox #24 lode, identical with Cor. No. 2 of the Fox #22 lode, of this survey, previously described; from which</p> <p>The E. 1/4 Sec. Cor. of Sec. 25 of T. 23 N., R. 18 W., G. & S. R. M., bears N. 74°58'35" E., 1227.86 ft. dist., previously described.</p> <p>Thence N. 89°03'15" W.</p>
300	Lode line; discovery point bears N. 0°36'30" W., 1460 ft. dist.
600.0	Cor. No. 2, identical with Cor. No. 3 of the Fox #26 lode, of this survey.

Feet	Chains	
		Set a copper-coated steel rod with a mound of stone alongside, 30 ins. long, 5/8 ins. diam., 24 ins. in the ground, mkd. F24-2-F26-3-4592; from which A point on a granite outcrop bears S. 88°50' W., 39.62 ft. dist., mkd. X-B0. Thence N. 0°36'30" W.
413.46		Intersect line 3-4 of Sur. No. 1575 Hazel lode at a point from which Cor. No. 4 bears N. 82°24'40" E., 713.42 ft. dist.
890		Road, 12 ft. wide, bears N. 30° W. and S. 30° E.
1455		Gulch, 3 ft. wide, course N. 15° W.
1485.0		Cor. No. 3, identical with Cor. No. 2 of the Fox #26 lode, identical with Cor. No. 3 of the Gray Eagle #3 lode, identical with Cor. No. 4 of the Gray Eagle #2 lode, all of this survey, previously described. Thence S. 89°03'15" E.
300		Lode line; discovery point bears S. 0°36'30" E., 25 ft. dist.
595		Gulch, 3 ft. wide, course N. 29° W.
600.0		Cor. No. 4, identical with Cor. No. 3 of the Gray Eagle #2 lode, identical with Cor. No. 3 of the Fox #21 lode, identical with Cor. No. 3 of the Fox #22 lode, all of this survey, previously described. Thence S. 0°36'30" E.
15		Gulch, 3 ft. wide, course S. 29° E.
981.83		Intersect line 3-4 of Sur. No. 1575 Hazel lode at a point from which Cor. No. 4 bears N. 82°24'40" E., 109.16 ft. dist.
1485.0		Cor. No. 1, and place of beginning.
		FOX #26 LODE
		Beginning at Cor. No. 1 of the Fox #26 lode, identical with Cor. No. 2 of the Fox #28 lode, identical with Cor. No. 3 of the Gray Eagle #4 lode, identical with Cor. No. 4 of the Gray Eagle #3 lode, all of this survey, previously described; from which The 1/4 Sec. Cor. common to Secs. 24 and 25 of T. 23 N., R. 18 W., G. & S. R. M., bears N. 14°00'24" W., 1488.76 ft. dist., previously described. Thence S. 89°03'15" E.
300		Lode line; discovery point bears S. 0°36'30" E., 440 ft. dist.
580		Gulch, 3 ft. wide, course N. 33° W.
600.0		Cor. No. 2, identical with Cor. No. 3 of the Gray Eagle #3 lode, identical with Cor. No. 4 of the Gray Eagle #2 lode, identical with Cor. No. 3 of the Fox #24 lode, all of this survey, previously described.

Feet	Course
	Thence S. 0°36'30" E.
30	Gulch, 3 ft. wide, course N. 15° W.
595	Road, 12 ft. wide, bears N. 30° W. and S. 30° E.
1071.54	Intersect line 3-4 of Sur. No. 1575 Hazel lode at a point from which Cor. No. 3 bears S. 82°24'40" W., 780.72 ft. dist.
1485.0	Cor. No. 3, identical with Cor. No. 2 of the Fox #24 lode, of this survey, previously described.
	Thence N. 89°03'15" W.
300	Lode line; discovery point bears N. 0°36'30" W., 1045 ft. dist.
600.0	Cor. No. 4, identical with Cor. No. 3 of the Fox #28 lode, of this survey.
	Set a copper-coated steel rod with a mound of stone alongside, 30 ins. long, 5/8 ins. diam., 24 ins. in the ground, mkd. F26-4-F28-3-4592, from which
	Cor. No. 3 Sur. No. 1575 Hazel lode bears N. 30°41'40" W., 349.39 ft. dist.
	Thence N. 0°36'30" W.
95	Gulch, 5 ft. wide, course S. 50° W.
323.75	Intersect line 3-4 of Sur. No. 1575 Hazel lode at a point from which Cor. No. 3 bears S. 82°24'40" W., 176.46 ft. dist.
1215	Gulch, 4 ft. wide, course N. 17° W.
1215	Road, 12 ft. wide, bears N. 75° W. and S. 75° E.
1235	Gulch, 3 ft. wide, course N. 71° W.
1405	Road, 12 ft. wide, bears S. 89° W. and N. 89° E.
1485.0	Cor. No. 1, and place of beginning.
FOX #28 LODE	
	Beginning at Cor. No. 1 of the Fox #28 lode, identical with Cor. No. 1 of the Fox #30 lode, identical with Cor. No. 2 of the Midway Copper No. 1 lode, identical with Cor. No. 4 of the Gray Eagle #4 lode, all of this survey, previously described; from which
	The 1/4 Sec. Cor. common to Secs. 24 and 25 of T. 23 N., R. 18 W., G. & S. R. M., bears N. 9°28'53" E., 1454.56 ft. dist., previously described.
	Thence S. 89°03'15" E.
10	Road, 12 ft. wide, bears N. 59° W. and S. 59° E.
40	Gulch, 8 ft. wide, course N. 51° W.
300	Lode line; discovery point bears S. 0°36'30" E., 380 ft. dist.
410	Gulch, 8 ft. wide, course S. 64° W.
600.0	Cor. No. 2, identical with Cor. No. 3 of the Gray Eagle #4 lode, identical with Cor. No. 4 of the Gray Eagle #3 lode, identical with Cor. No. 1 of the Fox #26 lode, all of this survey, previously described.

Feet	
	Thence S. 0°36'30" E.
80	Road, 12 ft. wide, bears S. 89° W. and N. 89° E.
250	Gulch, 3 ft. wide, course N. 71° W.
270	Gulch, 4 ft. wide, course N. 17° W.
270	Road, 12 ft. wide, bears N. 75° W. and S. 75° E.
1161.25	Intersect line 3-4 of Sur. No. 1575 Hazel lode at a point from which Cor. No. 1 bears S. 82°24'40" W., 176.46 ft. dist.
1390	Gulch, 5 ft. wide, course S. 50° W.
1485	Cor. No. 3, identical with Cor. No. 4 of the Fox #26 lode, of this survey, previously described, from which Cor. No. 3 Sur. No. 1575 Hazel lode bears N. 30°41'40" W., 349.39 ft. dist. Thence N. 89°03'15" W.
80	Gulch, 5 ft. wide, course S. 25° W.
144.63	Intersect line 2-3 of Sur. No. 1575 Hazel lode at a point from which Cor. No. 3 bears N. 6°27'30" W., 299.95 ft. dist.
300	Lode line; discovery point bears N. 0°36'30" W., 1105 ft. dist.
600.0	Cor. No. 4, identical with Cor. No. 2 of the Fox #30 lode, of this survey. Set a copper-coated steel rod with a mound of stone alongside, 30 ins. long, 5/8 ins. diam., 24 ins. in the ground, mkd. F28-4-F30-2-4592; from which A point on a granite outcrop even with the general surface, bears S. 81°39' E., 18.46 ft. dist., mkd. X-BO. Thence N. 0°36'30" W.
1485.0	Cor. No. 1, and place of beginning.
	FOX #30 LODE
	Beginning at Cor. No. 1 of the Fox #30 lode, identical with Cor. No. 2 of the Midway Copper No. 1 lode, identical with Cor. No. 4 of the Gray Eagle #4 lode, identical with Cor. No. 1 of the Fox #28 lode, all of this survey, previously described; from which The 1/4 Sec. Cor. common to Secs. 24 and 25 of T. 23 N., R. 18 W., G. & S. R. M., bears N. 9°28'53" E., 1454.56 ft. dist., previously described. Thence S. 0°36'30" E.
1485.0	Cor. No. 2, identical with Cor. No. 4 of the Fox #28 lode, of this survey, previously described.

Feet Chains	
	Thence N. 89°03'15" W.
300	Lode line; discovery point bears N. 0°36'30" W., 925 ft. dist.
600.0	Cor. No. 3, identical with Cor. No. 4 of the Fox #32 lode, of this survey.
	Set a copper-coated steel rod with a mound of stone alongside, 30 ins. long, 5/8 ins. diam., 24 ins. in the ground, mkd. F30-3-F32-4-4592.
	Thence N. 0°36'30" W.
1485.0	Cor. No. 4, identical with Cor. No. 3 of the Fox #32 lode, identical with Cor. No. 2 of the Midway Copper No. 2 lode, identical with Cor. No. 3 of the Midway Copper No. 1 lode, all of this survey, previously described.
	Thence S. 89°03'15" E.
300	Lode line; discovery point bears S. 0°36'30" E., 560 ft. dist.
583.60	Witness to Cor. No. 1, identical with Cor. No. 2 of the Midway Copper No. 1 lode, identical with Cor. No. 4 of the Gray Eagle #4 lode, identical with Cor. No. 1 of the Fox #28 lode, all of this survey, previously described.
600.0	Cor. No. 1, and place of beginning.
	FOX #32 LODE
	Beginning at Cor. No. 1 of the Fox #32 lode, identical with Cor. No. 4 of the Fox #34 lode, of this survey.
	Set a copper-coated steel rod with a mound of stone alongside, 30 ins. long, 5/8 ins. diam., 24 ins. in the ground, mkd. F32-1-F34-4-4592; from which
	The 1/4 Sec. Cor. common to Secs. 25 and 26 of T. 23 N., R. 18 W., G. & S. R. M., bears N. 80°15'31" W., 1324.06 ft. dist.; an iron pipe, 2½ ins. diam., 24 ins. above the ground, with brass cap, firmly set and properly marked.
	Thence N. 0°36'30" W.
1485.0	Cor. No. 2, identical with Cor. No. 3 of the Fox #34 lode, identical with Cor. No. 3 of the Fox #33 lode, identical with Cor. No. 3 of the Midway Copper No. 2 lode, all of this survey, previously described.
	Thence S. 89°03'15" E.
80	Road, 12 ft. wide, bears N. 75° W. and S. 75° E.
300	Lode line; discovery point bears S. 0°36'30" E., 460 ft. dist.
385	Road, 12 ft. wide, bears S. 58° W. and N. 58° E.
600.0	Cor. No. 3, identical with Cor. No. 2 of the Midway Copper No. 2 lode, identical with Cor. No. 3 of the Midway Copper No. 1 lode, identical with Cor. No. 4 of the Fox #30 lode, all of this survey.
	Thence S. 0°36'30" E.
1485.0	Cor. No. 4, identical with Cor. No. 3 of the Fox #30 lode, of this survey, previously described.

Feet Chains	
	Thence N. 89°03'15" W.
300	Lode line; discovery point bears N. 0°36'30" W., 1025 ft. dist.
600.0	Cor. No. 1, and place of beginning.
FOX #34 LODE	
	Beginning at Cor. No. 1 of the Fox #34 lode, identical with Cor. No. 4 of the Fox #36 lode, of this survey.
	Set a copper-coated steel rod with a mound of stone alongside, 30 ins. long, 5/8 ins. diam., 24 ins. in the ground, mkd. F34-1-F36-4-4592; from which
	The 1/4 Sec. Cor. common to Secs. 25 and 26 of T. 23 N., R. 18 W., G. & S. R. M., bears N. 73°06'25" W., 736.85 ft. dist., previously described.
	A point on a granite outcrop 2 x 3 ft. in size, 1 ft. high, bears S. 38°28' E., 4.71 ft. dist., mkd. X-BO.
	Thence N. 0°36'30" W.
1355	Gulch, 10 ft. wide, course S. 49° W.
1485.0	Cor. No. 2, identical with Cor. No. 3 of the Fox #36 lode, identical with Cor. No. 3 of the Fox #35 lode, identical with Cor. No. 4 of the Fox #33 lode, all of this survey, previously described.
	Thence S. 89°03'15" E.
55	Gulch, 10 ft. wide, course S. 22° W.
300	Lode line; discovery point bears S. 0°36'30" E., 570 ft. dist.
600.0	Cor. No. 3, identical with Cor. No. 3 of the Fox #33 lode, identical with Cor. No. 3 of the Midway Copper No. 2 lode, identical with Cor. No. 2 of the Fox #32 lode, all of this survey, previously described.
	Thence S. 0°36'30" E.
1485.0	Cor. No. 4, identical with Cor. No. 1 of the Fox #32 lode, of this survey, previously described.
	Thence N. 89°03'15" W.
300	Lode line; discovery point bears N. 0°36'30" W., 915 ft. dist.
600.0	Cor. No. 1, and place of beginning.
FOX #36 LODE	
	Beginning at Cor. No. 1 of the Fox #36 lode.
	Set a copper-coated steel rod with a mound of stone alongside, 30 ins. long, 5/8 ins. diam., 24 ins. in the ground, mkd. F36-1-4592; from which

117.08	The 1/4 Sec. Cor. common to Secs. 25 and 26 of T. 23 N., R. 18 W., G. & S. R. M., bears N. 27°14'20" W., 229.69 ft. dist., previously described.
1200	Thence N. 0°36'30" W. Gulch, 10 ft. wide, course West.
1270	Gulch, 5 ft. wide, course S. 13° W.
1350	Road, 12 ft. wide, bears S. 87° E. and N. 87° W.
1485	Cor. No. 2, identical with Cor. No. 2 of the Tar #1 lode, identical with Cor. No. 4 of the Fox #35 lode, both of this survey, previously described.
300	Thence S. 89°03'15" E. Lode line; discovery point bears S. 0°36'30" E., 25 ft. dist.
340	Gulch, 5 ft. wide, course S. 53° W.
360	Road, 12 ft. wide, bears S. 61° W. and N. 61° E.
600.0	Cor. No. 3, identical with Cor. No. 3 of the Fox #35 lode, identical with Cor. No. 4 of the Fox #33 lode, identical with Cor. No. 2 of the Fox #34 lode, all of this survey, previously described.
130	Thence S. 0°36'30" E. Gulch, 10 ft. wide, course S. 49° W.
1485	Cor. No. 4, identical with Cor. No. 1 of the Fox #34 lode, of this survey, previously described.
300	Thence N. 89°03'15" W. Lode line; discovery point bears N. 0°36'30" W., 1460 ft. dist.
600.0	Cor. No. 1, and place of beginning.

AREAS		Acres
	Total area, Red #40 lode	20.532
	Area in conflict with	
	Sur. No. 4020 East Keystone lode	6.717
	Total area, Red #42 lode	20.532
	Total area, Red #44 lode	20.532
	Total area, Red #46 lode	20.532
	Total area, Juniper #5 lode	20.532
	Total area, Red #11 lode	20.652
	Total area, Red Robin #2 lode	20.652
	Total area, Cousin Jack Copper #11 lode	20.652
	Total area, Cousin Jack Copper #10 lode	20.652
	Total area, Cousin Jack Copper #13 lode	20.652
	Total area, Juniper #2 lode	20.652
	Total area, Juniper #3 lode	20.660
	Total area, Golden Bullet lode	20.511
	Area in conflict with	
	Sur. No. 2156 Queen Turquoise lode	10.889
	Gen. No. 145 Ithaca lode	0.185
	Sur. No. 2156 Doty lode	0.069

Schemes	Acres
Total area, Red #14 lode	20.511
Area in conflict with--	
Sur. No. 2156 Queen Turquoise lode	0.819
Gen. No. 146 Ithica lode	7.945
Sur. No. 2156 Doty lode	0.531
Total area, Red Robin lode	20.511
Area in conflict with--	
Gen. No. 146 Ithica lode	6.182
Total area, Marilyn Jean lode	20.511
Area in conflict with--	
Gen. No. 146 Ithica lode	2.288
Sur. No. 3067 East Ithaca lode	1.430
Total area, Red #20 lode	20.511
Area in conflict with--	
Sur. No. 3067 East Ithaca lode	5.137
Total area, Red #32 lode	20.511
Area in conflict with--	
Sur. No. 3067 East Ithaca lode	1.214
Total area, Red #1 lode	20.512
Area in conflict with--	
Sur. No. 2156 Queen Turquoise lode	0.569
Sur. No. 2156 John Elsey lode	1.653
Total area, Red #3 lode	20.512
Area in conflict with--	
Sur. No. 2156 ^{Nineteen Hundred} Turquoise lode	5.017
Sur. No. 2156 Montie Christie lode	5.713
Sur. No. 2156 Queen Turquoise lode	0.029
Sur. No. 2156 Doty lode	2.586
Gen. No. 146 Ithica lode	0.258
Sur. No. 2156 John Elsey lode	1.193
Sur. No. 2156 John Elsey lode, exclusive of its conflict with:	
Sur. No. 2156 Montie Christie lode	1.045
Total area, Lucky Fraction Turquoise lode	13.675
Area in conflict with--	
Sur. No. 2156 ^{Nineteen Hundred} Turquoise lode	3.846
Sur. No. 2156 Montie Christie lode	4.864
Sur. No. 2156 Doty lode	1.298
Gen. No. 146 Ithica lode	1.516
Total area, William Tell lode	19.283
Area in conflict with--	
Sur. No. 2156 Doty lode	0.025
Sur. No. 2156 Montie Christie lode	0.213
Sur. No. 3067 East Ithaca lode	3.877
Gen. No. 146 Ithica lode	3.232
Total area Blue Stone lode	19.283
Area in conflict with--	
Sur. No. 2156 Montie Christie lode	0.396
Sur. No. 2156 ^{Nineteen Hundred} Turquoise lode	0.374
Total area, Red #7 lode	9.295
Area in conflict with--	
Sur. No. 2156 ^{Nineteen Hundred} Turquoise lode	0.131
Total area, Ready Cash lode	20.512
Area in conflict with--	
Sur. No. 3067 East Ithaca lode	0.017
Total area, Red #2 lode	20.648
Area in conflict with--	
Sur. No. 1575 Peacock lode	0.039
Total area, Lucky Find Turquoise lode	20.648
Total area, Central Turquoise lode	20.648
Total area, North East Turquoise lode	20.648
Total area, Red #10 lode	20.648
Total area, Red #21 lode	20.453
Area in conflict with--	
Sur. No. 1575 Peacock lode	1.595
Sur. No. 1575 Aztec lode	1.999

Survey No. 4592

		Acres
	Sur. No. 2157 Warnstedt lode	5.873
	Total area, Red #23 lode	20.453
	Area in conflict with	
	Sur. No. 2157 Warnstedt lode	2.223
	Total area, Red #25 lode	20.453
	Total area, Fox #37 lode	12.392
	Area in conflict with	
	Sur. No. 4020 East Keystone lode	5.816
	Sur. No. 4020 Domingo Copper lode	2.508
	Total area, Blue Bell lode	20.654
	Area in conflict with	
	Sur. No. 4020 Domingo Copper lode	7.312
	Sur. No. 4020 East Keystone lode	0.159
	Sur. No. 4020 Pennsylvania lode	0.150
	Total area, Fox #43 lode	20.654
	Area in conflict with	
	Sur. No. 4020 Domingo Copper lode	2.595
	Gen. No. 41 Keystone lode	4.166
	Sur. No. 4020 Pennsylvania lode	13.192
	Sur. No. 4020 Pennsylvania lode, exclusive of its conflict with:	
	Gen. No. 41 Keystone lode	9.026
	Sur. No. 4020 East Keystone lode	0.393
	Total area, Jiffy lode	20.570
	Total area, Copper Slide lode	20.654
	Area in conflict with	
	Sur. No. 4020 Domingo Copper lode	0.593
	Total area, Oristrich Copper lode	20.654
	Total area, Copperopolis lode	20.654
	Total area, Concord Copper lode	20.654
	Total area, Copper Queen lode	20.654
	Total area, Santa Rosa lode	20.654
	Total area, Green Lienet lode	20.654
	Total area, Carleton lode	20.654
	Total area, Fox #3 lode	20.574
	Total area, Concord No. 1 lode	20.574
	Total area, White Mule lode	20.654
	Total area, White Horse lode	20.654
	Total area, Copper Star No. 1 lode	20.654
	Area in conflict with	
	Sur. No. 3670 Congress No. 2	0.718
	Gen. No. 147 Mineral Park M. S.	2.207
	Total area, Fox #11 lode	20.622
	Total area, Fox #13 lode	20.622
	Total area, Fox #15 lode	20.652
	Total area, Fox #2 lode	20.652
	Total area, Fox #4 lode	20.652
	Total area, Fox #6 lode	20.652
	Total area, Gross Copper #5 lode	20.652
	Total area, Fox #10 lode	20.652
	Total area, Fox #12 lode	20.652
	Total area, Fox #14 lode	20.652
	Total area, Fox #16 lode	20.652
	Total area, Fox #18 lode	20.652
	Total area, Tan #38 lode	20.652
	Total area, Fox #19 lode	20.641
	Area in conflict with	
	Sur. No. 1575 Peacock lode	4.517
	Total area, Fox #21 lode	20.641
	Area in conflict with	
	Sur. No. 1575 Peacock lode	0.128

	Acres
Total area, Gray Eagle #2 lode	20.641
Total area, Gray Eagle #3 lode	20.641
Total area, Gray Eagle #4 lode	20.641
Total area, Midway Copper No. 1 lode	20.641
Total area, Midway Copper No. 2 lode	20.641
Total area, Fox #33 lode	20.641
Total area, Fox #35 lode	20.641
Total area, Tan #1 lode	20.641
Total area, Tan #3 lode	20.641
Total area, Fox #20 lode	20.447
Area in conflict with--	
Sur. No. 1575 Peacock lode	14.180
Sur. No. 1575 Aztec lode	3.470
Sur. No. 1575 Turquoise King lode	1.001
Total area, Fox #22 lode	20.447
Area in conflict with--	
Sur. No. 1575 Turquoise King lode	2.649
Sur. No. 1575 Hazel lode	1.588
Total area, Fox #24 lode	20.447
Area in conflict with--	
Sur. No. 1575 Hazel lode	6.310
Total area, Fox #26 lode	20.447
Area in conflict with--	
Sur. No. 1575 Hazel lode	5.075
Total area, Fox #28 lode	20.447
Area in conflict with--	
Sur. No. 1575 Hazel lode	1.145
Total area, Fox #30 lode	20.447
Total area, Fox #32 lode	20.447
Total area, Fox #34 lode	20.447
Total area, Fox #36 lode	20.447
Total area, Fox #15 lode	20.622
Area in conflict with--	
Gen. No. 147 Mineral Park M. S.	0.720
Total area, Fox #17 lode	20.652
Area in conflict with--	
Gen. No. 147 Mineral Park M. S.	0.883
LOCATION	
This survey is located in the SW 1/4 Sec. 18, Sec. 19 and W 1/2 Sec. 30 of T. 23 N., R. 17 W., and in the S 1/2 Sec. 13, E 1/2 Sec. 23, Sec. 24, Sec. 25 and NE 1/4 Sec. 26 of T. 23 N., R. 18 W., G. & S. R. B. & M., Mohave County, Arizona.	
The survey of these lodes is identical with the respective location as marked on the ground.	
EXPENDITURES	
The improvements and the value of the labor and improvements made upon or for the benefit of each of the lode locations embraced in said mining claim by the claimant or its grantors are as follows:	
No. 1	The discovery point of the Red #10 lode, being on the lode line 25 ft. from the center of line 3-4.
	No value.

- No. 12 A shaft, 4 x 5 ft., 15 ft. deep, the center of which bears S. 20° 00' E., 65 ft. from Cor. No. 1 Red #40 lode.
Value, \$150.
- No. 13 A cut, 5 ft. wide, the face of which bears S. 54° 00' W., 300 ft. from Cor. No. 2 Red #40 lode; runs S. 32° 00' E., 20 ft. to 7 ft. face.
Value, \$70.
- No. 14 A shaft, 4 x 4 ft., 5 ft. deep, the center of which bears S. 51° 00' W., 300 ft. from Cor. No. 2 Red #40 lode.
Value, \$40.
- No. 5 A shaft, 5 x 6 ft., 12 ft. deep, the center of which bears S. 42° 00' W., 385 ft. from Cor. No. 2 Red #40 lode.
Value, \$300.
- No. 6 A shaft, 3 x 6 ft., 30 ft. deep, the center of which bears S. 39° 00' W., 320 ft. from Cor. No. 2 Red #40 lode.
Value, \$250.
- No. 7 An adit, 4 x 5 ft. in size, the portal of which bears S. 19° 00' W., 360 ft. from Cor. No. 2 Red #40 lode; runs East 6 ft. to breast.
Value, \$60.
- No. 1 The discovery point of the Red #42 lode, being on the lode line 35 ft. from the center of line 3-4.
No value.
- No. 2 A shaft, 5 x 5 ft., 30 ft. deep, the center of which bears S. 34° 00' E., 285 ft. from Cor. No. 1 Red #42 lode.
Value, \$500.
- No. 3 A trench, 3 ft. wide, 5 ft. deep, the East end of which bears S. 9° 00' E., 460 ft. from Cor. No. 1 Red #42 lode; runs S. 42° 00' W., 75 ft.
Value, \$200.
- No. 1 The discovery point of the Red #44 lode, being on the lode line 220 ft. from the center of line 3-4.
No value.
- No. 2 A shaft, 8 x 6 ft., 8 ft. deep, the center of which bears N. 40° 00' E., 355 ft. from Cor. No. 4 Red #44 lode.
Value, \$100.
- No. 1- The discovery cut, 10 ft. wide, of the Red #46 lode, the face of which being the discovery point, is on the lode line 25 ft. from the center of line 2-3; runs South 10 ft. to 15 ft. face.
Value, \$100.
- No. 1 The discovery point of the Juniper #5 lode, being on the lode line 20 ft. from the center of line 2-3.
No value.
- No. 2 A cut, 5 ft. wide, the face of which bears N. 89° 00' E., 250 ft. from Corner No. 3 Juniper #5 lode; runs N. 75° 00' W., 12 ft. to 10 ft. face.
Value, \$100.

<p>No. 1</p>	<p>The discovery point of the Red #11 lode, being on the lode line 25 ft. from the center of line 2-3.</p> <p>No value.</p>	<p>No. 1</p>
<p>No. 2</p>	<p>A cut, 6 ft. wide, the face of which bears S. 30°00' W., 240 ft. from Cor. No. 3 Red #11 lode; runs South 8 ft. to 10 ft. face.</p> <p>Value, \$100.</p>	<p>No. 2</p>
<p>No. 1</p>	<p>The discovery point of the Red Robin #2 lode, being on the lode line 200 ft. from the center of line 4-1.</p> <p>No value.</p>	<p>No. 1</p>
<p>No. 2</p>	<p>An adit, 5 x 6 ft. in size, the portal of which being on the lode line of the Red Robin #2 lode, 250 ft. from the center of line 2-3; runs South 25 ft. to breast.</p> <p>Value, \$500.</p>	<p>No. 2</p>
<p>No. 3</p>	<p>An adit, 6 x 6 ft. in size, the portal of which bears S. 25°00' W., 230 ft. from Cor. No. 3 Red Robin #2 lode; runs East 20 ft. to breast.</p> <p>Value, \$400.</p>	<p>No. 3</p>
<p>No. 1</p>	<p>The discovery point of the Cousin Jack Copper #11 lode, being on the lode line 400 ft. from the center of line 4-1.</p> <p>No value.</p>	<p>No. 1</p>
<p>No. 2</p>	<p>A cut, 8 ft. wide, the face of which bears S. 25°00' E., 130 ft. from Cor. No. 2 Cousin Jack Copper #11 lode; runs S. 70°00' E., 10 ft. to 10 ft. face.</p> <p>Value, \$100.</p>	<p>No. 2</p>
<p>No. 3</p>	<p>A cut, 6 ft. wide, the face of which bears S. 72°00' W., 250 ft. from Cor. No. 3 Cousin Jack Copper #11 lode; runs S. 30°00' W., 10 ft. to 10 ft. face.</p> <p>Value, \$100.</p>	<p>No. 3</p>
<p>No. 1</p>	<p>The discovery point of the Cousin Jack Copper #10 lode, being on the lode line 25 ft. from the center of line 2-3.</p> <p>No value.</p>	<p>No. 1</p>
<p>No. 2</p>	<p>A shaft, 6 x 6 ft., 10 ft. deep, being on the lode line of the Cousin Jack Copper #10 lode, 20 ft. from the center of line 4-1.</p> <p>Value, \$100.</p>	<p>No. 2</p>
<p>No. 1</p>	<p>The discovery cut, 10 ft. wide, of the Cousin Jack Copper #13 lode, being on the lode line 25 ft. from the center of line 4-1; runs East 20 ft. to 10 ft. face.</p> <p>Value, \$100.</p>	<p>No. 1</p>
<p>No. 1</p>	<p>The discovery point of the Juniper #2 lode, being on the lode line 539.40 ft. from the center of line 3-4.</p> <p>No value.</p>	<p>No. 1</p>
<p>No. 2</p>	<p>A trench, 12 ft. wide, 12 ft. deep; the South end of which bears N. 22°30' W., 700 ft. from Cor. No. 3 Juniper #2 lode; runs N. 30°00' W., 20 ft.</p> <p>Value, \$100.</p>	<p>No. 2</p>

101100

No. 1	The discovery cut, 5 ft. wide, of the Juniper #3 lode, being on the lode line 300 ft. from the center of line 4-1; runs South 10 ft. to 12 ft. face. Value, \$100.
No. 1	The discovery point of the Golden Bullet lode, being on the lode line 25 ft. from the center of line 3-4. No value.
No. 2	A shaft, 6 ft. x 6 ft., 12 ft. deep, the center of which bears S. 84° 00' W., 210 ft. from Cor. No. 2 Golden Bullet lode. Value, \$100.
No. 1	The discovery point of the Red #14 lode, being on the lode line 25 ft. from the center of line 1-2. No value.
No. 2	A cut, 6 ft. wide, the face of which bears S. 48° 00' W., 440 ft. from Cor. No. 2 Red #14 lode; runs South 15 ft. to 12 ft. face. Value, \$100.
No. 1	The discovery point of the Red Robin lode, being on the lode line 300 ft. from the center of line 1-2. No value.
No. 2	A cut, 10 ft. wide, the face of which bears N. 20° 00' W., 570 ft. from Cor. No. 3 Red Robin lode; runs S. 60° 00' W., 10 ft. to 10 ft. face. Value, \$100.
No. 1	The discovery point of the Marilyn Jean lode, being on the lode line 25 ft. from the center of line 3-4. No value.
No. 2	A cut, 10 ft. wide, the face of which bears S. 9° 00' E., 600 ft. from Cor. No. 3 Marilyn Jean lode; runs S. 73° 00' W., 10 ft. to 10 ft. face. Value, \$100.
No. 1	The discovery point of the Red #20 lode, being on the lode line 739.20 ft. from the center of line 1-2. No value.
No. 2	A shaft, 8 ft. x 8 ft. deep, being on the lode line of the Red #20 lode 275 ft. from the center of line 3-4. Value, \$100.
No. 1	The discovery point of the Red #32 lode, being on the lode line 739.20 ft. from the center of line 4-1. No value.
No. 2	A cut, 6 ft. wide, the face of which bears S. 20° 00' E., 290 ft. from Cor. No. 2 Red #32 lode; runs S. 40° 00' E., 20 ft. to 10 ft. face. Value, \$100.
No. 1	The discovery cut, 6 ft. wide, of the Red #1 lode, being on the lode line 25 ft. from the center of line 4-1; runs North 10 ft. to 10 ft. face. Value, \$100.

101

No. 1	The discovery point of the Red #3 lode, being on the lode line 25 ft. from the center of line 4-1. No value.
No. 2	A cut, 10 ft. wide, the face of which bears N. 29°00' W., 300 ft. from Cor. No. 4 Red #3 lode; runs North 10 ft. to 10 ft. face. Value, \$100.
No. 1	The discovery point of the Lucky Fraction Turquoise lode, being on the lode line 100 ft. from the center of line 4-1. No value.
No. 2	A cut, 10 ft. wide, the face of which bears N. 67°00' W., 50 ft. from Cor. No. 4 Lucky Fraction Turquoise lode; runs North 10 ft. to 10 ft. face. Value, \$100.
No. 1	The discovery point of the William Tell lode, being on the lode line 100 ft. from the center of line 2-3. No value.
No. 2	A cut, 10 ft. wide, the face of which bears N. 68°00' E., 700 ft. from Cor. No. 2 William Tell lode; runs West 10 ft. to 12 ft. face. Value, \$100.
No. 1	The discovery point of the Blue Stone lode, being on the lode line 300 ft. from the center of line 4-1. No value.
No. 2	A shaft, 5 x 6 ft., 8 ft. deep, the center of which being on the lode line of the Blue Stone lode, 50 ft. from the center of line 4-1. Value, \$100.
No. 1	The discovery point of the Red #7 lode, being on the lode line 300 ft. from the center of line 4-1. No value.
No. 2	A cut, 15 ft. wide, the face of which bears N. 86°00' E., 690 ft. from Cor. No. 2 Red #7 lode; runs N. 55°00' W., 15 ft. to 15 ft. face. Value, \$100.
No. 1	The discovery point of the Ready Cash lode, being on the lode line 489.24 ft. from the center of line 4-1. No value.
No. 2	A shaft, 5 x 6 ft., 8 ft. deep, the center of which being on the lode line of the Ready Cash lode, 35 ft. from the center of line 4-1. Value, \$100.
No. 1	The discovery point of the Red #2 lode, being on the lode line 25 ft. from the center of line 3-4. No value.
No. 2	An adit, 5 x 6 ft. in size, the portal of which bears S. 19°30' W., 500 ft. from Cor. No. 2 Red #2 lode; runs S. 20°00' W., 45 ft. to breast. Value, \$1000.

No. 1	The discovery point of the Lucky Find Turquoise lode, being on the lode line 550 ft. from the center of line 1-2. No value.
No. 2	A cut, 6 ft. wide, the face of which bears N. 39° 30' E., 680 ft. from Cor. No. 4 Lucky Find Turquoise lode; runs S. 80° 00' W., 12 ft. to 12 ft. face. Value, \$100.
No. 1	The discovery point of the Central Turquoise lode, being on the lode line 400 ft. from the center of line 1-2. No value.
No. 2	A cut, 10 ft. wide, the face of which bears S. 70° 00' W., 280 ft. from Cor. No. 2 Central Turquoise lode; runs S. 70° 00' W., 15 ft. to 15 ft. face. Value, \$100.
No. 1	The discovery point of the North East Turquoise lode, being on the lode line 499.10 ft. from the center of line 2-3. No value.
No. 2	A cut, 10 ft. wide, being on the lode line of the North East Turquoise lode, 50 ft. from the center of line 4-1, runs North 10 ft. to 12 ft. face. Value, \$100.
No. 1	The discovery point of the Red #10 lode, being on the lode line 25 ft. from the center of line 4-1. No value.
No. 2	A cut, 8 ft. wide, being on the lode line of the Red #10 lode, 720 ft. from the center of line 2-3, runs South 12 ft. to 10 ft. face. Value, \$100.
No. 3	A cut, 6 ft. wide, the face of which bears S. 15° 00' E., 800 ft. from Cor. No. 4 Red #10 lode; runs South 20 ft. to 10 ft. face. Value, \$100.
No. 1	The discovery point of the Red #21 lode, being on the lode line 55 ft. from the center of line 2-3. No value.
No. 2	A cut, 20 ft. wide, the face of which bears S. 17° 30' W., 780 ft. from Cor. No. 3 Red #21 lode; runs S. 45° 00' E., 15 ft. to 10 ft. face. Value, \$100.
No. 1	The discovery shaft, 5 x 6 ft., 8 ft. deep, of the Red #23 lode, the center of which being on the lode line 20 ft. from the center of line 2-3. Value, \$100.
No. 1	The discovery point of the Red #25, being on the lode line 25 ft. from the center of line 4-1. No value.
No. 2	A shaft, 5 x 6 ft., 8 ft. deep, the center of which being on the lode line of the Red #25 lode, 50 ft. from the center of line 2-3. Value, \$100.

No. 1	The discovery point of the Fox #37 lode, being on the lode line 360 ft. from the center of line 3-4. No value.
No. 2	A cut, 8 ft. wide, the face of which bears N. 64° 00' E., 415 ft. from Cor. No. 3 Fox #37 lode; runs N. 45° 00' W., 8 ft. to 12 ft. face. Value, \$100.
No. 3	A cut, 6 ft. wide, the face of which bears N. 69° 30' E., 345 ft. from Cor. No. 3 Fox #37 lode; runs North 8 ft. to 10 ft. face. Value, \$100.
No. 4	An adit, 6 x 6 ft. in size, the portal of which bears N. 86° 30' E., 325 ft. from Cor. No. 3 Fox #37 lode; runs West 25 ft. to breast. Value, \$500.
No. 1	The discovery point of the Blue Bell lode, being on the lode line 230 ft. from the center of line 4-1. No value.
No. 2	A shaft, 5 x 8 ft., 100 ft. deep, the center of which bears S. 77° 00' E., 350 ft. from Cor. No. 1 Blue Bell lode. Value, \$2000.
No. 3	An adit, 5 x 6 ft. in size, the portal of which bears N. 88° 00' E., 420 ft. from Cor. No. 4 Blue Bell lode; runs N. 57° 00' E., 50 ft. to breast. Value, \$1000.
No. 1	The discovery point of the Fox #43 lode, being on the lode line 240 ft. from the center of line 1-2. No value.
No. 2	A cut, 8 ft. wide, the face of which bears N. 67° 00' E., 220 ft. from Cor. No. 1 Fox #43 lode; runs East 10 ft. to 10 ft. face. Value, \$100.
No. 1	The discovery point of the Jiffy lode, being on the lode line 280 ft. from the center of line 4-1. No value.
No. 2	A shaft, 8 x 8 ft., 25 ft. deep, the center of which bears N. 49° 00' E., 200 ft. from Cor. No. 1 Jiffy lode. Value, \$500.
No. 3	An adit, 5 x 6 ft. in size, the portal of which bears N. 13° 00' E., 340 ft. from Cor. No. 1 Jiffy lode; runs N. 45° 00' W., 50 ft. to breast. Value, \$1000.
No. 1	The discovery point of the Copper Slide lode, being on the lode line 280 ft. from the center of line 3-4. No value.
No. 2	A cut, 6 ft. wide, the face of which bears S. 89° 30' W., 590 ft. from Cor. No. 1 Copper Slide lode; runs West 15 ft. to 12 ft. face. Value, \$100.

No. 3	A shaft, 5x6 ft., 8 ft. deep, the center of which bears S. 41°00' W., 115 ft. from Cor. No. 1 Copper Slide lode. Value, \$100.
No. 1	The discovery point of the Cristrich Copper lode, being on the lode line 500 ft. from the center of line 2-3. No value.
No. 2	A shaft, 10x10 ft., 8 ft. deep, the center of which bears S. 86°00' E., 680 ft. from Cor. No. 1 Cristrich Copper lode. Value, \$100.
No. 3	A cut, 8 ft. wide, the face of which bears S. 86°00' W., 530 ft. from Cor. No. 2 Cristrich Copper lode; runs N. 30°00' E., 10 ft. to 10 ft. face. Value, \$100.
No. 4	An adit, 4x8 ft. in size, the portal of which bears S. 83°30' W., 530 ft. from Cor. No. 2 Cristrich Copper lode; runs East 50 ft. to breast. Value, \$1000.
No. 1	The discovery point of the Copperopolis lode, being on the lode line 50 ft. from the center of line 2-3. No value.
No. 2	An adit, 4x6 ft. in size, the portal of which bears S. 18°00' W., 150 ft. from Cor. No. 4 Copperopolis lode; runs East 50 ft. to breast. Value, \$1000.
No. 1	The discovery point of the Concord Copper lode, being on the lode line 600 ft. from the center of line 2-3. No value.
No. 2	A shaft, 6x6 ft., 100 ft. deep, the center of which bears N. 63°00' E., 200 ft. from Cor. No. 4 Concord Copper lode. Value, \$2000.
No. 1	The discovery point of the Copper Queen lode, being on the lode line 600 ft. from the center of line 4-1. No value.
No. 2	A cut, 6 ft. wide, the face of which bears S. 28°00' E., 305 ft. from Cor. No. 3 Copper Queen lode; runs S. 35°00' W., 10 ft. to 10 ft. face. Value, \$100.
No. 1	The discovery point of the Santa Rosa lode, being on the lode line 500 ft. from the center of line 2-3. No value.
No. 2	A cut, 7 ft. wide, the face of which bears N. 2°00' E., 280 ft. from Cor. No. 2 Santa Rosa lode; runs S. 40°00' W., 15 ft. to 10 ft. face. Value, \$100.
No. 1	The discovery point of the Green Lidenet lode, being on the lode line 360 ft. from the center of line 1-2. No value.

Notes	Value
No. 2 A shaft, 4 x 15 ft., 8 ft. deep; the center of which bears N. 76° 00' W., 400 ft. from Cor. No. 2 Green Lienet lode.	Value, \$200.
No. 1 The discovery point of the Carleton lode, being on the lode line 250 ft. from the center of line 1-2.	No value.
No. 2 An adit, 16 x 8 ft. in size; the portal of which bears S. 67° 00' E., 150 ft. from Cor. No. 4 Carleton lode; runs N. 30° 00' W., 20 ft. to breast.	Value, \$400.
No. 1 The discovery point of the Fox #3 lode, being on the lode line 600 ft. from the center of line 3-4.	No value.
No. 2 A cut, 8 ft. wide, the face of which bears N. 58° 00' E., 220 ft. from Cor. No. 3 Fox #3 lode; runs East 10 ft. to 10 ft. face.	Value, \$100.
No. 1 The discovery point of the Concord No. 1 lode, being on the lode line 600 ft. from the center of line 1-2.	No value.
No. 2 A cut, 6 ft. wide, the face of which bears S. 59° 00' E., 125 ft. from Cor. No. 4 Concord No. 1 lode; runs North 10 ft. to 10 ft. face.	Value, \$100.
No. 1 The discovery point of the White Mule lode, being on the lode line 300 ft. from the center of line 4-1.	No value.
No. 2 A cut, 15 ft. wide, the face of which bears N. 3° 30' E., 470 ft. from Cor. No. 3 White Mule lode; runs N. 10° 00' E., 15 ft. to 15 ft. face.	Value, \$100.
No. 1 The discovery point of the White Horse lode, being on the lode line 25 ft. from the center of line 3-4.	No value.
No. 2 A cut, 10 ft. wide, the face of which bears N. 44° 00' W., 190 ft. from Cor. No. 3 White Horse lode; runs S. 15° 00' E., 50 ft. to 30 ft. face.	Value, \$2000.
No. 1 The discovery point of the Copper Star No. 1 lode, being on the lode line 650 ft. from the center of line 1-2.	No value.
No. 2 A cut, 8 ft. wide, the face of which bears N. 83° 30' E., 280 ft. from Cor. No. 4 Copper Star No. 1 lode; runs East 10 ft. to 10 ft. face.	Value, \$100.
No. 1 The discovery point of the Fox #11 lode, being on the lode line 100 ft. from the center of line 3-4.	No value.

No. 2	A cut, 10 ft. wide, the face of which bears S. 60°00' W., 135 ft. from Cor. No. 2 Fox #11 lode; runs West 10 ft. to 10 ft. face. Value, \$100.
No. 1	The discovery point of the Fox #13 lode, being on the lode line 25 ft. from the center of line 3-4. No value.
No. 2	A cut, 6 ft. wide, being on the lode line of the Fox #13 lode, 150 ft. from the center of line 3-4; runs North 10 ft. to 12 ft. face. Value, \$100.
No. 3	A cut, 6 ft. wide, the face of which bears N. 36°00' E., 370 ft. from Cor. No. 4 Fox #13 lode; runs North 10 ft. to 12 ft. face. Value, \$100.
No. 4	An adit, 5 x 8 ft. in size, the portal of which bears N. 8°30' E., 240 ft. from Cor. No. 4 Fox #13 lode; runs South 30 ft. to breast. Value, \$600.
No. 1	The discovery point of the Fox #15 lode, being on the lode line 25 ft. from the center of line 3-4. No value.
No. 2	A cut, 8 ft. wide, the face of which bears N. 62° W., 300 ft. from Cor. No. 3 Fox #15 lode; runs East 20 ft. to 12 ft. face. Value, \$100.
No. 3	A shaft, 6 x 8 ft., 25 ft. deep, the center of which bears S. 48° 30' W., 175 ft. from Cor. No. 2, Fox #15 lode. Value, \$500.
No. 4	An adit, 5 x 6 ft. in size, the portal of which bears S. 61°00' W., 270 ft. from Cor. No. 2 Fox #15 lode; runs N. 33°00' E., 50 ft. to breast. Value, \$1000.
No. 1	The discovery point of the Fox #17 lode, being on the lode line 25 ft. from the center of line 3-4. No value.
No. 2	A cut, 8 ft. wide, the face of which bears N. 59°00' E., 275 ft. from Cor. No. 4 Fox #17 lode; runs West 8 ft. to 10 ft. face. Value, \$100.
No. 3	A cut, 8 ft. wide, the face of which bears N. 79°00' E., 190 ft. from Cor. No. 4 Fox #17 lode; runs West 1 ft. to 10 ft. face. Value, \$100.
No. 1	The discovery point of the Fox #2 lode, being on the lode line 25 ft. from the center of line 3-4. No value.
No. 2	A cut, 8 ft. wide, the face of which bears S. 80°00' E., 200 ft. from Cor. No. 3 Fox #2 lode; runs N. 45°00' E., 10 ft. to 10 ft. face. Value, \$100.
No. 1	The discovery point of the Fox #4 lode, being on the lode line 25 ft. from the center of line 3-4. No value.

107

103

Survey No. 4592

104

<p>No. 2 A cut, 6 ft. wide, the face of which bears S. 6°00' E., 370 ft. from Cor. No. 3 Fox #4 lode; runs West 10 ft. to 10 ft. face. Value, \$100.</p>	<p>No. 1 The discovery point of the Fox #6 lode, being on the lode line 25 ft. from the center of line 2-3. No value.</p>
<p>No. 2 A cut, 7 ft. wide, the face of which bears S. 18°00' W., 370 ft. from Cor. No. 4 Fox #6 lode; runs East 10 ft. to 10 ft. face. Value, \$100.</p>	<p>No. 1 The discovery point of the Gross Copper #5 lode, being on the lode line 25 ft. from the center of line 2-3. No value.</p>
<p>No. 2 A cut, 12 ft. wide, being on the lode line of the Gross Copper #5 lode 75 ft. from the center of line 2-3; runs North 20 ft. to 12 ft. face. Value, \$100.</p>	<p>No. 1 The discovery point of the Fox #10 lode, being on the lode line 25 ft. from the center of line 2-3. No value.</p>
<p>No. 2 A cut, 6 ft. wide, the face of which bears S. 45°00' E., 165 ft. from Cor. No. 2 Fox #10 lode; runs S. 40°00' W., 15 ft. to 15 ft. face. Value, \$100.</p>	<p>No. 1 The discovery point of the Fox #12 lode, being on the lode line 150 ft. from the center of line 1-2. No value.</p>
<p>No. 2 A cut, 10 ft. wide, the face of which bears S. 84°00' W., 200 ft. from Cor. No. 4 Fox #12 lode; runs East 10 ft. to 10 ft. face. Value, \$100.</p>	<p>No. 1 The discovery point of the Fox #14 lode, being on the lode line 25 ft. from the center of line 3-4. No value.</p>
<p>No. 2 A cut, 10 ft. wide, the face of which bears S. 87°00' W., 245 ft. from Cor. No. 4 Fox #14 lode; runs East 10 ft. to 10 ft. face. Value, \$100.</p>	<p>No. 3 A cut, 6 ft. wide, the face of which bears S. 48°00' W., 200 ft. from Cor. No. 4 Fox #14 lode; runs N. 50°00' E., 6 ft. to 8 ft. face. Value, \$70.</p>
<p>No. 1 The discovery point of the Fox #16 lode, being on the lode line 25 ft. from the center of line 2-3. No value.</p>	<p>No. 2 A cut, 8 ft. wide, the face of which bears S. 44°00' W., 300 ft. from Cor. No. 3 Fox #16 lode; runs S. 30°00' W., 8 ft. to 12 ft. face. Value, \$100.</p>

No. 38	A shaft, 8 x 8 ft., 12 ft. deep, the center of which bears S. 51° 00' E., 315 ft. from Cor. No. 2 Fox #16 lode. Value, \$140.
No. 4	An adit, 5 x 6 ft. in size, the portal of which bears S. 46° 00' E., 145 ft. from Cor. No. 2 Fox #16 lode; runs South 25 ft. to breast. Value, \$500.
No. 1	The discovery point of the Fox #18 lode, being in the lode line 25 ft. from the center of line 2-3. No value.
No. 2	A shaft, 6 x 8 ft., 10 ft. deep, the center of which bears S. 84° 00' E., 200 ft. from Cor. No. 2 Fox #18 lode. Value, \$100.
No. 1	The discovery point of the Tan #38 lode, being on the lode line 25 ft. from the center of line 1-2. No value.
No. 2	A shaft, 8 x 8 ft., 8 ft. deep, the center of which bears N. 34° 00' W., 300 ft. from Cor. No. 1 Tan #38 lode. Value, \$100.
No. 1	The discovery point of the Fox #19 lode, being on the lode line 25 ft. from the center of line 4-1. No value.
No. 2	A cut, 6 ft. wide, the face of which bears S. 22° 30' E., 410 ft. from Cor. No. 4 Fox #19 lode; runs N. 65° 00' W., 20 ft. to 12 ft. face. Value, \$100.
No. 1	The discovery point of the Fox #21 lode, being on the lode line 25 ft. from the center of line 2-3. No value.
No. 2	A shaft, 6 x 8 ft., 10 ft. deep, the center of which bears N. 72° 00' W., 270 ft. from Cor. No. 2 Fox #21 lode. Value, \$100.
No. 1	The discovery point of the Gray Eagle #2 lode, being on the lode line, 500 ft. from the center of line 1-2. No value.
No. 2	A shaft, 5 x 6 ft., 10 ft. deep, the center of which bears N. 81° 00' W., 260 ft. from Cor. No. 3 Gray Eagle #2 lode. Value, \$100.
No. 1	The discovery point of the Gray Eagle #3 lode, being on the lode line 150 ft. from the center of line 3-4. No value.
No. 2	An adit, 5 x 6 ft. in size, the portal of which bears N. 50° 00' E., 155 ft. from Cor. No. 4 Gray Eagle #3 lode; runs N. 15° 00' W., 100 ft. to breast. Value, \$2000.
No. 1	The discovery point of the Gray Eagle #4 lode, being on the lode line 270 ft. from the center of line 3-4. No value.

No. 2	An adit, 5 x 5 ft. in size, the portal of which bears N. 82° 00' W., 210 ft. from Cor. No. 3 Gray Eagle #4 lode; runs N. 25° 00' W., 25 ft. to breast. Value, \$500.
No. 3	A shaft, 5 x 6 ft., 6 ft. deep, the center of which bears N. 42° 00' W., 440 ft. from Cor. No. 3 Gray Eagle #4 lode. Value, \$90.
No. 4	A shaft, 5 x 6 ft., 10 ft. deep, the center of which bears N. 18° 00' W., 75 ft. from Cor. No. 3 Gray Eagle #4 lode. Value, \$2000.
No. 1	The discovery point of the Midway Copper No. 1 lode, being on the lode line 500 ft. from the center of line 2-3. No value.
No. 2	An adit, 5 x 5 ft. in size, the portal of which bears N. 39° 00' E., 315 ft. from Cor. No. 3 Midway Copper No. 1 lode; runs N. 40° E., 30 ft. to breast. Value, \$600.
No. 3	A shaft, 5 x 8 ft., 100 ft. deep, the center of which bears N. 5° 00' W., 545 ft. from Cor. No. 2 Midway Copper No. 1 lode. Value, \$2000.
No. 4	A cut, 5 ft. wide, the face of which bears N. 1° 00' W., 580 ft. from Cor. No. 2 Midway Copper No. 1 lode; runs N. 80° 00' E., 110 ft. to 8 ft. face. Value, \$100.
No. 1	The discovery point of the Midway Copper No. 2 lode, being on the lode line 250 ft. from the center of line 2-3. No value.
No. 2	An adit, 7 x 8 ft. in size, the portal of which bears N. 4° 00' W., 330 ft. from Cor. No. 2 Midway Copper No. 2 lode; runs West 100 ft. to breast. Value, \$2000.
No. 1	The discovery point of the Fox #33 lode, being on the lode line 635 ft. from the center of line 3-4. No value.
No. 2	A cut, 8 ft. wide, the face of which bears N. 13° 00' E., 325 ft. from Cor. No. 4 Fox #33 lode; runs North 10 ft. to 10 ft. face. Value, \$100.
No. 1	The discovery point of the Fox #35 lode, being on the lode line 25 ft. from the center of line 3-4. No value.
No. 2	A shaft, 6 x 8 ft., 8 ft. deep, the center of which bears S. 80° 00' E., 400 ft. from Cor. No. 1 Fox #35 lode. Value, \$100.
No. 3	A shaft, 6 x 8 ft., 8 ft. deep, the center of which bears S. 55° 00' E., 475 ft. from Cor. No. 1 Fox #35 lode. Value, \$100.

110

No. 4	A shaft, 6 x 10 ft., 30 ft. deep, the center of which bears S. 26° 00' E., 380 ft. from Cor. No. 1 Fox #35 lode. Value, \$400.
No. 5	A shaft, 6 x 8 ft., 30 ft. deep, the center of which bears S. 19° 00' E., 360 ft. from Cor. No. 2 Fox #35 lode. Value, \$100.
No. 13	The discovery point of the Fox #1 lode, being on the lode line 25 ft. from the center of line 2-3. No value.
No. 14	A cut, 8 ft. wide, the face of which bears S. 30° 00' E., 612 ft. from Cor. No. 4 Fox #1 lode; runs East 10 ft. to 10 ft. face. Value, \$100.
No. 15	The discovery point of the Fox #3 lode, being on the lode line 25 ft. from the center of line 2-3. No value.
No. 16	A shaft, 6 x 8 ft., 30 ft. deep, the center of which bears S. 30° 30' E., 100 ft. from Cor. No. 4 Fox #3 lode. Value, \$600.
No. 17	The discovery point of the Fox #20 lode, being on the lode line 450 ft. from the center of line 3-4. No value.
No. 18	A cut, 8 ft. wide, the face of which bears S. 3° 00' E., 400 ft. from Cor. No. 3 Fox #20 lode; runs South 10 ft. to 10 ft. face. Value, \$100.
No. 19	The discovery point of the Fox #22 lode, being on the lode line 25 ft. from the center of line 3-4. No value.
No. 20	A cut, 36 ft. wide, the face of which bears S. 85° 00' W., 250 ft. from Cor. No. 4 Fox #22 lode; runs S. 40° 00' E. 20 ft. to 15 ft. face. Value, \$100.
No. 1	The discovery point of the Fox #24 lode, being on the lode line 25 ft. from the center of line 3-4. No value.
No. 2	A shaft, 5 x 6 ft., 10 ft. deep, the center of which bears S. 85° 00' W., 255 ft. from Cor. No. 4 Fox #24 lode. Value, \$100.
No. 1	The discovery cut, 10 ft. wide, of the Fox #26 lode, being on the lode line 440 ft. from the center of line 1-2; runs South 10 ft. to 15 ft. face. Value, \$100.
No. 2	An adit, 6 x 6 ft. in size, the portal of which bears S. 48° 00' W., 110 ft. from Cor. No. 2 Fox #26 lode; runs S. 10° 00' E., 300 ft. to breast. Value, \$6000.
No. 1	The discovery point of the Fox #28 lode, being on the lode line 380 ft. from the center of line 1-2. No value.

011111

Notes	XXXX
No. 2	A cut, 8 ft. wide, the face of which bears S. 12° 00' W., 510 ft. from Cor. No. 2 Fox #28 lode; runs South 10 ft. to 10 ft. face. Value, \$100.
No. 1	The discovery point of the Fox #30 lode, being on the lode line 560 ft. from the center of line 4-1. No value.
No. 2	A cut, 6 ft. wide, the face of which bears S. 9° 00' E., 350 ft. from Cor. No. 4 Fox #30 lode; runs South 10 ft. to 10 ft. face. Value, \$100.
No. 1	The discovery point of the Fox #32 lode, being on the lode line 460 ft. from the center of line 2-3. No value.
No. 2	A shaft, 6 x 6 ft., 10 ft. deep, the center of which bears S. 3° 00' E., 290 ft. from Cor. No. 2 Fox #32 lode. Value, \$100.
No. 1	The discovery point of the Fox #34 lode, being on the lode line 570 ft. from the center of line 2-3. No value.
No. 2	A shaft, 6 x 10 ft., 8 ft. deep, the center of which bears S. 14° 00' E., 440 ft. from Cor. No. 2 Fox #34 lode. Value, \$100.
No. 3	A shaft, 5 x 6 ft., 50 ft. deep, the center of which bears S. 56° 00' E., 430 ft. from Cor. No. 2 Fox #34 lode. Value, \$1000.
No. 1	The discovery point of the Fox #36 lode, being on the lode line 25 ft. from the center of line 2-3. No value.
No. 2	A cut, 5 ft. wide, the face of which bears S. 32° 00' W., 320 ft. from Cor. No. 3 Fox #36 lode; runs South 10 ft. to 10 ft. face. Value, \$100.
An interest in common improvements described as follows:	
Drill hole No. 1, a vertical churn drill hole, 10 ins. diam., 360 ft. deep, the center of which bears S. 68° 07' W., 644.90 ft. dist. from Cor. No. 4 of the Blue Stone lode. Value, \$3600.	
Drill hole No. 2, a vertical churn drill hole, 10 ins. diam., 300 ft. deep, the center of which bears S. 69° 23' 30" E., 433.96 ft. dist. from Cor. No. 3 of the William Tell lode. Value, \$3000.	
Drill hole No. 3, a vertical churn drill hole, 10 ins. diam., 300 ft. deep, the center of which bears S. 76° 54' E., 201.13 ft. dist. from Cor. No. 4 of the North East Turquoise lode. Value, \$3000.	
Drill hole No. 4, a vertical churn drill hole, 10 ins. diam., 400 ft. deep, the center of which bears N. 20° 13' 40" W., 577.23 ft. dist. from Cor. No. 3 of the Red Robin lode. Value, \$4000.	

Drill hole No. 5, a vertical churn drill hole, 10 ins. diam., 210 ft. deep, the center of which bears S. 40°12'20" E., 333.72 ft. dist. from Cor. No. 3 of the Marilyn Jean lode. Value, \$2100.
Drill hole No. 6, a vertical churn drill hole, 10 ins. diam., 215 ft. deep, the center of which bears N. 0°59'15" E., 545.85 ft. dist. from Cor. No. 2 of the Red #20 lode. Value, \$2150.
Drill hole No. 7, a vertical churn drill hole, 10 ins. diam., 275 ft. deep, the center of which bears S. 3°43'10" E., 253.52 ft. dist. from Cor. No. 1 of the Red Robin lode. Value, \$2750.
Drill hole No. 8, a vertical churn drill hole, 10 ins. diam., 270 ft. deep, the center of which bears S. 13°00'20" E., 53.01 ft. dist. from Cor. No. 1 of the Central Turquoise lode. Value, \$2700.
Drill hole No. 9, a vertical churn drill hole, 10 ins. diam., 500 ft. deep, the center of which bears N. 20°13'20" E., 574.00 ft. dist. from Cor. No. 4 of the Red #14 lode. Value, \$5000.
Drill hole No. 10, a vertical diamond drill hole, 2 ins. diam., 876 ft. deep, the center of which bears S. 8°7'40" E., 281.04 ft. dist. from Cor. No. 3 of the Blue Stone lode. Value, \$7008.
Drill hole No. 11, a vertical churn drill hole, 10 ins. diam., 250 ft. deep, the center of which bears S. 15°28'50" W., 761.83 ft. dist. from Cor. No. 2 of the Central Turquoise lode. Value, \$2500.
Drill hole No. 12, a vertical churn drill hole, 10 ins. diam., 235 ft. deep, the center of which bears S. 14°57'10" E., 766.16 ft. dist. from Cor. No. 1 of the Lucky Find Turquoise lode. Value, \$2350.
Drill hole No. 13, a vertical churn drill hole, 10 ins. diam., 250 ft. deep, the center of which bears S. 76°28' W., 212.99 ft. dist. from Cor. No. 2 of the Red #2 lode. Value, \$2500.
Drill hole No. 14, a vertical churn drill hole, 10 ins. diam., 440 ft. deep, the center of which bears N. 13°37' E., 616.92 ft. dist. from Cor. No. 1 of the Red #3 lode. Value, \$4400.
Drill hole No. 15, a vertical churn drill hole, 10 ins. diam., 260 ft. deep, the center of which bears S. 0°37'15" E., 371.98 ft. dist. from Cor. No. 3 of the Fox #6 lode. Value, \$2600.
Drill hole No. 16, a vertical diamond drill hole, 2 ins. diam., 750 ft. deep, the center of which bears S. 4°8'10" E., 155.26 ft. dist. from Cor. No. 2 of the Lucky Fraction Turquoise lode. Value, \$6000.

SIP
113-1

101

Survey No. 4592

110

<p>015 . . . Drill hole No. 17, a vertical churn drill hole, 10 ins. diam., 450 ft. deep, the center of which bears N. 29°34'30" E., 395.77 ft. dist. from Cor. No. 1 of the Gross Copper #5 lode. Value, \$4500.</p>	<p>Drill hole No. 17, a vertical churn drill hole, 10 ins. diam., 450 ft. deep, the center of which bears N. 29°34'30" E., 395.77 ft. dist. from Cor. No. 1 of the Gross Copper #5 lode. Value, \$4500.</p>
<p>215 . . . Drill hole No. 18, a vertical churn drill hole, 10 ins. diam., 400 ft. deep, the center of which bears S. 20°19' E., 653.42 ft. dist. from Cor. No. 1 of the Golden Bullet lode. Value, \$4000.</p>	<p>Drill hole No. 18, a vertical churn drill hole, 10 ins. diam., 400 ft. deep, the center of which bears S. 20°19' E., 653.42 ft. dist. from Cor. No. 1 of the Golden Bullet lode. Value, \$4000.</p>
<p>275 . . . Drill hole No. 19, a vertical churn drill hole, 10 ins. diam., 400 ft. deep, the center of which bears N. 24°46'30" E., 469.59 ft. dist. from Cor. No. 1 of the Fox #6 lode. Value, \$4000.</p>	<p>Drill hole No. 19, a vertical churn drill hole, 10 ins. diam., 400 ft. deep, the center of which bears N. 24°46'30" E., 469.59 ft. dist. from Cor. No. 1 of the Fox #6 lode. Value, \$4000.</p>
<p>075 . . . Drill hole No. 20, a vertical churn drill hole, 10 ins. diam., 300 ft. deep, the center of which bears S. 67°28'10" W., 416.42 ft. dist. from Cor. No. 1 of the Green Lienet lode. Value, \$3000.</p>	<p>Drill hole No. 20, a vertical churn drill hole, 10 ins. diam., 300 ft. deep, the center of which bears S. 67°28'10" W., 416.42 ft. dist. from Cor. No. 1 of the Green Lienet lode. Value, \$3000.</p>
<p>000 . . . Drill hole No. 21, a vertical churn drill hole, 10 ins. diam., 425 ft. deep, the center of which bears S. 1°41'30" E., 603.93 ft. dist. from Cor. No. 3 of the Marilyn Jean lode. Value, \$4250.</p>	<p>Drill hole No. 21, a vertical churn drill hole, 10 ins. diam., 425 ft. deep, the center of which bears S. 1°41'30" E., 603.93 ft. dist. from Cor. No. 3 of the Marilyn Jean lode. Value, \$4250.</p>
<p>. . . Drill hole No. 22, a vertical churn drill hole, 10 ins. diam., 475 ft. deep, the center of which bears N. 1°07'30" E., 532.25 ft. dist. from Cor. No. 4 of the Red Robin lode. Value, \$4750.</p>	<p>Drill hole No. 22, a vertical churn drill hole, 10 ins. diam., 475 ft. deep, the center of which bears N. 1°07'30" E., 532.25 ft. dist. from Cor. No. 4 of the Red Robin lode. Value, \$4750.</p>
<p>. . . Drill hole No. 23, a vertical churn drill hole, 10 ins. diam., 650 ft. deep, the center of which bears S. 76°51'30" W., 207.51 ft. dist. from Cor. No. 2 of the Central Turquoise lode. Value, \$6500.</p>	<p>Drill hole No. 23, a vertical churn drill hole, 10 ins. diam., 650 ft. deep, the center of which bears S. 76°51'30" W., 207.51 ft. dist. from Cor. No. 2 of the Central Turquoise lode. Value, \$6500.</p>
<p>. . . Drill hole No. 24, a vertical churn drill hole, 10 ins. diam., 400 ft. deep, the center of which bears S. 16°52'30" W., 630.96 ft. dist. from Cor. No. 3 of the Red #14 lode. Value, \$4000.</p>	<p>Drill hole No. 24, a vertical churn drill hole, 10 ins. diam., 400 ft. deep, the center of which bears S. 16°52'30" W., 630.96 ft. dist. from Cor. No. 3 of the Red #14 lode. Value, \$4000.</p>
<p>. . . Drill hole No. 25, a vertical churn drill hole, 10 ins. diam., 230 ft. deep, the center of which bears N. 88°38'10" W., 396.50 ft. dist. from Cor. No. 1 of the Blue Stone lode. Value, \$2300.</p>	<p>Drill hole No. 25, a vertical churn drill hole, 10 ins. diam., 230 ft. deep, the center of which bears N. 88°38'10" W., 396.50 ft. dist. from Cor. No. 1 of the Blue Stone lode. Value, \$2300.</p>
<p>. . . Drill hole No. 26, a diamond drill hole, 2 ins. diam., 400 ft. deep, bears S. 77°58' E. and dips 41°, the center of which bears N. 24°19'40" W., 752.05 ft. dist. from Cor. No. 1 of the Fox #2 lode. Value, \$3200.</p>	<p>Drill hole No. 26, a diamond drill hole, 2 ins. diam., 400 ft. deep, bears S. 77°58' E. and dips 41°, the center of which bears N. 24°19'40" W., 752.05 ft. dist. from Cor. No. 1 of the Fox #2 lode. Value, \$3200.</p>
<p>. . . Drill hole No. 27, an inclined diamond drill hole, 2 ins. diam., 550 ft. deep, bears S. 30° E. and dips 52°, the center of which bears N. 38°20'50" W., 481.85 ft. dist. from Cor. No. 3 of the Red #14 lode. Value, \$4400.</p>	<p>Drill hole No. 27, an inclined diamond drill hole, 2 ins. diam., 550 ft. deep, bears S. 30° E. and dips 52°, the center of which bears N. 38°20'50" W., 481.85 ft. dist. from Cor. No. 3 of the Red #14 lode. Value, \$4400.</p>
<p>. . . Drill hole No. 28, a vertical churn drill hole, 10 ins. diam., 205 ft. deep, the center of which bears N. 7°17' W., 19.16 ft. dist. from Cor. No. 1 of the Blue Stone lode. Value, \$2050.</p>	<p>Drill hole No. 28, a vertical churn drill hole, 10 ins. diam., 205 ft. deep, the center of which bears N. 7°17' W., 19.16 ft. dist. from Cor. No. 1 of the Blue Stone lode. Value, \$2050.</p>

<p>Drill hole No. 29, a vertical churn drill hole, 10 ins. diam., 215 ft. deep, the center of which bears S. 76°18'50" W., 614.27 ft. dist. from Cor. No. 4 of the William Tell lode. Value, \$2150.</p>	<p>Drill hole No. 29, a vertical churn drill hole, 10 ins. diam., 215 ft. deep, the center of which bears S. 76°18'50" W., 614.27 ft. dist. from Cor. No. 4 of the William Tell lode. Value, \$2150.</p>
<p>Drill hole No. 30, a vertical churn drill hole, 10 ins. diam., 250 ft. deep, the center of which bears N. 18°48'50" E., 574.87 ft. dist. from Cor. No. 2 of the Marilyn Jean lode. Value, \$2500.</p>	<p>Drill hole No. 30, a vertical churn drill hole, 10 ins. diam., 250 ft. deep, the center of which bears N. 18°48'50" E., 574.87 ft. dist. from Cor. No. 2 of the Marilyn Jean lode. Value, \$2500.</p>
<p>Drill hole No. 31, a vertical churn drill hole, 10 ins. diam., 300 ft. deep, the center of which bears S. 17°31'30" E., 648.75 ft. dist. from Cor. No. 1 of the Red Robin lode. Value, \$3000.</p>	<p>Drill hole No. 31, a vertical churn drill hole, 10 ins. diam., 300 ft. deep, the center of which bears S. 17°31'30" E., 648.75 ft. dist. from Cor. No. 1 of the Red Robin lode. Value, \$3000.</p>
<p>Drill hole No. 32, a vertical churn drill hole, 10 ins. diam., 260 ft. deep, the center of which bears S. 32°21' W., 427.65 ft. dist. from Cor. No. 4 of the Gross Copper #5 lode. Value, \$2600.</p>	<p>Drill hole No. 32, a vertical churn drill hole, 10 ins. diam., 260 ft. deep, the center of which bears S. 32°21' W., 427.65 ft. dist. from Cor. No. 4 of the Gross Copper #5 lode. Value, \$2600.</p>
<p>Drill hole No. 33, a vertical churn drill hole, 10 ins. diam., 250 ft. deep, the center of which bears S. 87°33'40" W., 229.60 ft. dist. from Cor. No. 3 of the Fox #6 lode. Value, \$2500.</p>	<p>Drill hole No. 33, a vertical churn drill hole, 10 ins. diam., 250 ft. deep, the center of which bears S. 87°33'40" W., 229.60 ft. dist. from Cor. No. 3 of the Fox #6 lode. Value, \$2500.</p>
<p>Drill hole No. 34, an inclined diamond drill hole, 2 ins. diam., 590 ft. deep, bears S. 30° W., and dips 52°, the center of which bears N. 37°45'50" W., 497.01 ft. dist. from Cor. No. 3 of the Red Robin lode. Value, \$4720.</p>	<p>Drill hole No. 34, an inclined diamond drill hole, 2 ins. diam., 590 ft. deep, bears S. 30° W., and dips 52°, the center of which bears N. 37°45'50" W., 497.01 ft. dist. from Cor. No. 3 of the Red Robin lode. Value, \$4720.</p>
<p>Drill hole No. 35, a vertical churn drill hole, 10 ins. diam., 300 ft. deep, the center of which bears S. 1°47'10" W., 714.13 ft. dist. from Cor. No. 3 of the Gross Copper #5 lode. Value, \$3000.</p>	<p>Drill hole No. 35, a vertical churn drill hole, 10 ins. diam., 300 ft. deep, the center of which bears S. 1°47'10" W., 714.13 ft. dist. from Cor. No. 3 of the Gross Copper #5 lode. Value, \$3000.</p>
<p>Drill hole No. 36, a vertical churn drill hole, 10 ins. diam., 325 ft. deep, the center of which bears N. 8°27'20" W., 191.84 ft. dist. from Cor. No. 3 of the Golden Bullet lode. Value, \$3250.</p>	<p>Drill hole No. 36, a vertical churn drill hole, 10 ins. diam., 325 ft. deep, the center of which bears N. 8°27'20" W., 191.84 ft. dist. from Cor. No. 3 of the Golden Bullet lode. Value, \$3250.</p>
<p>Drill hole No. 37, a vertical churn drill hole, 10 ins. diam., 220 ft. deep, the center of which bears S. 27°6'50" W., 444.74 ft. dist. from Cor. No. 1 of the North East Turquoise lode. Value, \$2200.</p>	<p>Drill hole No. 37, a vertical churn drill hole, 10 ins. diam., 220 ft. deep, the center of which bears S. 27°6'50" W., 444.74 ft. dist. from Cor. No. 1 of the North East Turquoise lode. Value, \$2200.</p>
<p>Drill hole No. 38, a vertical churn drill hole, 10 ins. diam., 275 ft. deep, the center of which bears N. 80°19'20" E., 612.92 ft. dist. from Cor. No. 2 of the Williams Tell lode. Value, \$2750.</p>	<p>Drill hole No. 38, a vertical churn drill hole, 10 ins. diam., 275 ft. deep, the center of which bears N. 80°19'20" E., 612.92 ft. dist. from Cor. No. 2 of the Williams Tell lode. Value, \$2750.</p>
<p>Drill hole No. 39, a vertical churn drill hole, 10 ins. diam., 275 ft. deep, the center of which bears S. 0°32'00" W., 397.41 ft. dist. from Cor. No. 2 of the Central Turquoise lode. Value, \$2750.</p>	<p>Drill hole No. 39, a vertical churn drill hole, 10 ins. diam., 275 ft. deep, the center of which bears S. 0°32'00" W., 397.41 ft. dist. from Cor. No. 2 of the Central Turquoise lode. Value, \$2750.</p>
<p>Drill hole No. 40, a vertical churn drill hole, 10 ins. diam., 275 ft. deep, the center of which bears N. 88°56'50" E., 599.70 ft. dist. from Cor. No. 2 of the Blue Stone lode. Value, \$2750.</p>	<p>Drill hole No. 40, a vertical churn drill hole, 10 ins. diam., 275 ft. deep, the center of which bears N. 88°56'50" E., 599.70 ft. dist. from Cor. No. 2 of the Blue Stone lode. Value, \$2750.</p>

	Drill hole No. 41, a vertical diamond drill hole, 2 ins. diam., 386 ft. deep, the center of which bears N. 65°47'20" W., 224.50 ft. dist. from Cor. No. 4 of the Fox #6 lode. Value, \$3088.	
	Drill hole No. 42, an inclined diamond drill hole, 2 ins. diam., 545 ft. deep, bears S. 30° W. and dips 48°, the center of which bears N. 22°05' W., 456.33 ft. dist. from Cor. No. 1 of the Fox #20 lode. Value, \$4360.	
	Drill hole No. 43, a vertical churn drill hole, 2 ins. diam., 510 ft. deep, the center of which bears S. 61°42'30" E., 474.14 ft. dist. from Cor. No. 3 of the Blue Stone lode. Value, \$5100.	
	Drill hole No. 44, an inclined diamond drill hole, 2 ins. diam., 607 ft. deep, bears due West and dips 40°, the center of which bears S. 55°24'30" E., 270.12 ft. dist. from Cor. No. 3 of the William Tell lode. Value, \$4856.	
	Drill hole No. 45, a vertical diamond drill hole, 2 ins. diam., 835 ft. deep, the center of which bears N. 78°09'50" E., 206.87 ft. dist. from Cor. No. 2 of the Blue Stone lode. Value, \$6680.	
	Drill hole No. 46, a vertical churn drill hole, 10 ins. diam., 350 ft. deep, the center of which bears N. 0°33'10" E., 188.43 ft. dist. from Cor. No. 2 of the Marilyn Jean lode. Value, \$3500.	
	Drill hole No. 47, a vertical churn drill hole, 10 ins. diam., 2102 ft. deep, the center of which bears S. 6°35'10" W., 44.38 ft. dist. from Cor. No. 1 of the North East Turquoise lode. Value, \$2100.	
	Drill hole No. 48, a vertical churn drill hole, 10 ins. diam., 250 ft. deep, the center of which bears S. 44°36' W., 278.01 ft. dist. from Cor. No. 1 of the Marilyn Jean lode. Value, \$2500.	
	Drill hole No. 49, a vertical churn drill hole, 10 ins. diam., 400 ft. deep, the center of which bears N. 19°31'40" W., 576.15 ft. dist. from Cor. No. 3 of the Golden Bullet lode. Value, \$4000.	
	Drill hole No. 50, a vertical churn drill hole, 10 ins. diam., 450 ft. deep, the center of which bears S. 1°41'10" E., 606.55 ft. dist. from Cor. No. 1 of the Red #14 lode. Value, \$4500.	
	Drill hole No. 51, a vertical diamond drill hole, 2 ins. diam., 1449 ft. deep, the center of which bears S. 36°40'10" E., 491.12 ft. dist. from Cor. No. 1 of the Central Turquoise lode. Value, \$11,592.	
	Drill hole No. 52, a vertical churn drill hole, 10 ins. diam., 375 ft. deep, the center of which bears N. 8°56'50" E., 11.25 ft. dist. from Cor. No. 2 of the Blue Stone lode. Value, \$2750.	

CHANGES			
072 .msib .j1 48	Drill hole No. 52, a vertical churn drill hole, 10 ins. diam., 400 ft. deep, the center of which bears N. 0°10'10" E., 534.48 ft. dist. from Cor. No. 4 of the Golden Bullet lode.	Value, \$4000.	Value, \$4000.
.msib .j1 48	Drill hole No. 53, a vertical churn drill hole, 10 ins. diam., 300 ft. deep, the center of which bears S. 35°11'10" W., 313.34 ft. dist. from Cor. No. 2 of the Golden Bullet lode.	Value, \$3000.	Value, \$3000.
.msib .j1 48	Drill hole No. 54, a vertical churn drill hole, 10 ins. diam., 525 ft. deep, the center of which bears S. 40°01'40" E., 334.99 ft. dist. from Cor. No. 1 of the Red #14 lode.	Value, \$5250.	Value, \$5250.
01.008 .j1 48	Drill hole No. 55, an inclined diamond drill hole, 2 ins. diam., 637 ft. deep, bears due West and dips 52°, the center of which bears N. 71°19'10" E., 327.44 ft. dist. from Cor. No. 2 of the William Tell lode.	Value, \$5096.	Value, \$5096.
004 .msib .j1 48	Drill hole No. 56, a vertical diamond drill hole, 2 ins. diam., 789 ft. deep, the center of which bears N. 21°50'20" E., 318.65 ft. dist. from Cor. No. 1 of the Lucky Fraction Turquoise lode.	Value, \$6312.	Value, \$6312.
028 .msib .j1 48	Drill hole No. 57, a vertical churn drill hole, 10 ins. diam., 350 ft. deep, the center of which bears N. 59°07'10" W., 207.03 ft. dist. from Cor. No. 2 of the Green Lienet lode.	Value, \$3500.	Value, \$3500.
278 .msib .j1 48	Drill hole No. 58, a vertical churn drill hole, 10 ins. diam., 300 ft. deep, the center of which bears S. 3°22'50" E., 262.08 ft. dist. from Cor. No. 1 of the Golden Bullet lode.	Value, \$3000.	Value, \$3000.
	Drill hole No. 59, a vertical churn drill hole, 10 ins. diam., 325 ft. deep, the center of which bears N. 57°17'40" W., 463.79 ft. dist. from Cor. No. 2 of the Green Lienet lode.	Value, \$3250.	
	Drill hole No. 60, an inclined diamond drill hole, 2 ins. diam., 578 ft. deep, bears S. 30° W. and dips 60°, the center of which bears N. 17°55'50" W., 568.67 ft. dist. from Cor. No. 4 of the Gross Copper #5 lode.	Value, \$4624.	
	Drill hole No. 61, a vertical churn drill hole, 10 ins. diam., 350 ft. deep, the center of which bears N. 72°05'50" E., 201.91 ft. dist. from Cor. No. 1 of the Gross Copper #5 lode.	Value, \$3500.	
	Drill hole No. 62, a vertical churn drill hole, 10 ins. diam., 480 ft. deep, the center of which bears N. 71°46'20" W., 212.56 ft. dist. from Cor. No. 4 of the Fox #10 lode.	Value, \$3500.	
	Drill hole No. 63, a vertical churn drill hole, 10 ins. diam., 450 ft. deep, the center of which bears S. 18°43'30" E., 532.74 ft. dist. from Cor. No. 2 of the Red #1 lode.	Value, \$4500.	

<p>Drill Hole No. 64, a vertical churn drill hole, 10 ins. diam., 570 ft. deep, the center of which bears S. 22° 25' W., 663.24 ft. dist. from Cor. No. 2 of the Gray Eagle #2 lode.</p> <p>Value, \$5700.</p>	<p>Drill Hole No. 64, a vertical churn drill hole, 10 ins. diam., 570 ft. deep, the center of which bears S. 22° 25' W., 663.24 ft. dist. from Cor. No. 2 of the Gray Eagle #2 lode.</p> <p>Value, \$5700.</p>
<p>Drill hole No. 65, an inclined diamond drill hole, 2 ins. diam., 882 ft. deep, bears N. 84° 11' W., and dips 47°, the center of which bears N. 40° 16' 40" E., 99.47 ft. dist. from Cor. No. 2 of the William Tell lode.</p> <p>Value, \$7056.</p>	<p>Drill hole No. 65, an inclined diamond drill hole, 2 ins. diam., 882 ft. deep, bears N. 84° 11' W., and dips 47°, the center of which bears N. 40° 16' 40" E., 99.47 ft. dist. from Cor. No. 2 of the William Tell lode.</p> <p>Value, \$7056.</p>
<p>Drill hole No. 66, a vertical churn drill hole, 10 ins. diam., 225 ft. deep, the center of which bears S. 89° 48' W., 480.65 ft. dist. from Cor. No. 2 of the Concord Copper lode.</p> <p>Value, \$2250.</p>	<p>Drill hole No. 66, a vertical churn drill hole, 10 ins. diam., 225 ft. deep, the center of which bears S. 89° 48' W., 480.65 ft. dist. from Cor. No. 2 of the Concord Copper lode.</p> <p>Value, \$2250.</p>
<p>Drill hole No. 67, a vertical churn drill hole, 10 ins. diam., 400 ft. deep, the center of which bears S. 50° 24' 50" E., 300.19 ft. dist. from Cor. No. 2 of the Red #3 lode.</p> <p>Value, \$4000.</p>	<p>Drill hole No. 67, a vertical churn drill hole, 10 ins. diam., 400 ft. deep, the center of which bears S. 50° 24' 50" E., 300.19 ft. dist. from Cor. No. 2 of the Red #3 lode.</p> <p>Value, \$4000.</p>
<p>Drill hole No. 68, a vertical churn drill hole, 10 ins. diam., 400 ft. deep, the center of which bears S. 50° 53' 20" W., 260.03 ft. dist. from Cor. No. 3 of the Red #1 lode.</p> <p>Value, \$4000.</p>	<p>Drill hole No. 68, a vertical churn drill hole, 10 ins. diam., 400 ft. deep, the center of which bears S. 50° 53' 20" W., 260.03 ft. dist. from Cor. No. 3 of the Red #1 lode.</p> <p>Value, \$4000.</p>
<p>Drill hole No. 81, a vertical churn drill hole, 10 ins. diam., 250 ft. deep, the center of which bears N. 44° 11' 10" W., 259.73 ft. dist. from Cor. No. 1 of the Copper Queen lode.</p> <p>Value, \$2500.</p>	<p>Drill hole No. 81, a vertical churn drill hole, 10 ins. diam., 250 ft. deep, the center of which bears N. 44° 11' 10" W., 259.73 ft. dist. from Cor. No. 1 of the Copper Queen lode.</p> <p>Value, \$2500.</p>
<p>Drill hole No. 82, a vertical diamond drill hole, 2 ins. diam., 275 ft. deep, the center of which bears N. 69° 44' 40" E., 231.36 ft. dist. from Cor. No. 2 of the Copperopolis lode.</p> <p>Value, \$2200.</p>	<p>Drill hole No. 82, a vertical diamond drill hole, 2 ins. diam., 275 ft. deep, the center of which bears N. 69° 44' 40" E., 231.36 ft. dist. from Cor. No. 2 of the Copperopolis lode.</p> <p>Value, \$2200.</p>
<p>Drill hole No. 59, a vertical churn drill hole, 10 ins. diam., 271 ft. deep, the center of which bears N. 27° 17' 40" W., 263.79 ft. dist. from Cor. No. 2 of the Green lode.</p> <p>Value, \$3250.</p>	<p>Drill hole No. 59, a vertical churn drill hole, 10 ins. diam., 271 ft. deep, the center of which bears N. 27° 17' 40" W., 263.79 ft. dist. from Cor. No. 2 of the Green lode.</p> <p>Value, \$3250.</p>
<p>Drill hole No. 60, an inclined diamond drill hole, 2 ins. diam., 578 ft. deep, bears S. 30° W. and dips 60°, the center of which bears N. 17° 52' 30" W., 568.67 ft. dist. from Cor. No. 4 of the Gross Copper #5 lode.</p> <p>Value, \$5784.</p>	<p>Drill hole No. 60, an inclined diamond drill hole, 2 ins. diam., 578 ft. deep, bears S. 30° W. and dips 60°, the center of which bears N. 17° 52' 30" W., 568.67 ft. dist. from Cor. No. 4 of the Gross Copper #5 lode.</p> <p>Value, \$5784.</p>
<p>Drill hole No. 61, a vertical churn drill hole, 10 ins. diam., 301 ft. deep, the center of which bears N. 73° 03' 50" E., 201.91 ft. dist. from Cor. No. 1 of the Gross Copper #5 lode.</p> <p>Value, \$3500.</p>	<p>Drill hole No. 61, a vertical churn drill hole, 10 ins. diam., 301 ft. deep, the center of which bears N. 73° 03' 50" E., 201.91 ft. dist. from Cor. No. 1 of the Gross Copper #5 lode.</p> <p>Value, \$3500.</p>
<p>Drill hole No. 62, a vertical churn drill hole, 10 ins. diam., 313 ft. deep, the center of which bears N. 71° 46' 20" W., 313.56 ft. dist. from Cor. No. 4 of the Fox #10 lode.</p> <p>Value, \$3500.</p>	<p>Drill hole No. 62, a vertical churn drill hole, 10 ins. diam., 313 ft. deep, the center of which bears N. 71° 46' 20" W., 313.56 ft. dist. from Cor. No. 4 of the Fox #10 lode.</p> <p>Value, \$3500.</p>
<p>Drill hole No. 63, a vertical churn drill hole, 10 ins. diam., 332 ft. deep, the center of which bears S. 18° 23' 30" E., 332.74 ft. dist. from Cor. No. 2 of the Red #1 lode.</p> <p>Value, \$4500.</p>	<p>Drill hole No. 63, a vertical churn drill hole, 10 ins. diam., 332 ft. deep, the center of which bears S. 18° 23' 30" E., 332.74 ft. dist. from Cor. No. 2 of the Red #1 lode.</p> <p>Value, \$4500.</p>

An adit, 5 x 7 ft. in size, the portal of which bears N. 24° 05' W., 399 ft. from cor. No. 3, Golden Bullet lode, running N. 64° 46' E., 370 ft. to Sta. 1; thence N. 28° 54' E., 25 ft. to Point A; 415 ft. to Point B; and 454 ft. to breast.

At Point A, a vertical raise, 4 x 5 ft. in size was put up on the left side of the adit, a distance of 80 ft.; at Point B, a vertical raise, 4 x 5 ft. in size was put up on the left side of the adit, a distance of 38 ft.

From Sta. 1, run N. 88° 41' E., 178 ft. to Sta. 2; 200 ft. to Point C; 406 ft. to Point D; 796 ft. to Point E; and 899 ft. to breast.

At Point C, a vertical raise, 4 x 5 ft. in size, was put up on the left side of the adit, a distance of 192 ft.

At Point D, a vertical raise, 4 x 5 ft. in size, was put up on the left side of the adit, a distance of 175 ft.

At Point E, a vertical raise, 4 x 5 ft. in size, was put up on the left side of the adit; a distance of 85 ft.

From Sta. 2, run S. 1° 19' E., 290 ft. to Point F; and 334 ft. to breast.

At Point F, a vertical raise, 4 x 5 ft. in size, was put up on the right side of the adit, a distance of 130 ft.

The above exploratory drill-holes (seventy in number) were put down by the applicant for the development of the eighty-four lodes of this survey, which are all contiguous lode claims owned in common and lying within the range of benefit of said improvements. This work was laid out and accomplished in a systematic manner so as to explore and develop each of the eighty-four lode claims at

depth. The adit and its lateral work and raises therefrom were run to intercept the several drill-holes and follow same so as to check the sampling thereof and to further explore and develop the ore-deposit.

Five hundred dollars or over has been expended in this improvement and the adit and the additional exploratory work therefrom in such a manner as tends to the development of each lode of this survey subsequent to its location and to the time since which common ownership and contiguity have prevailed; therefore an undivided one-eighty-fourth interest in their value is hereby credited to each of said lodes.

Value of seventy drill-holes: \$266,284.
 Value of 1/84th interest: \$3,170.05
 Value of adit and workings therefrom: \$89,920.
 Value of 1/84th interest: \$1,070.48

OTHER CORNER DESCRIPTIONS AND SUPPLEMENTAL DATA

All G.L.O. corners were found; all were brass-caps, firmly set and properly marked.

T. 23 N., R. 17 W.

The Wily half-mile common to Secs. 18 and 19 were found to be S. 89° 59' 10" W., 3096.00 ft. instead of West, 3103.98 ft. as approved.

The Ely half-mile, common to Secs. 18 and 19 were found to be S. 89° 59' 10" W.; 2631.90 ft. instead of West, 2640.00 ft. as approved.

The Wily half-mile common to Secs. 19 and 30 were found to be S. 89° 59' 30" W.; 3046.89 ft. instead of West, 3049.20 ft. as approved.

The Wily 1/4 cor. of Sec. 18 was not found.

XXXXXX

XXXXXX

The portion of the W'ly line of Sec. 19 connecting the SW'most cor. of Sec. 19 and the SE'most cor. of Sec. 24, T. 23 N., R. 18 W., were found to be N. 0°46'15" W., 175.20 ft. instead of N. 0°30' W., 177.54 ft. as approved.

The N'ly half-mile on the West side of Sec. 30 was found to be N. 0°21'25" W., 2470.71 ft. instead of N. 0°30' W., 2463.12 ft. as approved.

T. 23 N., R. 18 W.:

The portion of the N'ly half-mile of the E'ly line of Sec. 24 connecting the NW'most cor. of Sec. 19, T. 23 N., R. 17 W. and the NE'most cor. of Sec. 24 was found to be N. 0°06'45" E., 165.01 ft. instead of N. 0°30' W., 165.00 ft. as approved.

The remainder of the said N'ly half-mile of the E'ly line of Sec. 24 was found to be N. 0°44'10" W., 2467.32 ft. instead of N. 0°30' W., 2467.08 ft. as approved.

The S'ly half-mile of the E'ly line of Sec. 24 was found to be N. 0°31'10" W., 2624.15 ft. instead of N. 0°30' W., 2640.00 ft. as approved.

The E'ly half-mile of the N'ly line of Sec. 24 was found to be N. 89°57' W., 2694.80 ft. instead of N. 89°56' W., 2708.64 ft. as approved.

The W'ly half-mile of the N'ly line of Sec. 24 was found to be S. 82°26'03" W., 2232.23 ft. instead of S. 82°25' W., 2228.82 ft. as approved.

The N'ly half-mile of the W'ly line of Sec. 24 was found to be N. 5°57'13" W., 2508.15 ft. instead of N. 5°40' E., 2513.94 ft. as approved.

The S'ly half-mile of the W'ly line of Sec. 24 was found to be N. 5°23'15" E., 2511.32 ft. instead of N. 5°40' E., 2513.94 ft. as approved.

The W'ly half-mile of the S'ly line of Sec. 24 was found to be S. 89°40'40" W., 2715.22 ft. instead of S. 89°52' W., 2735.04 ft. as approved.

The E'ly half-mile of the S'ly line of Sec. 24 was found to be S. 89°41'20" W., 2744.15 ft. instead of S. 89°52' W., 2735.04 ft. as approved.

The N'ly half-mile of the E'ly line of Sec. 25 was found to be N. 0°21'25" W., 2470.71 ft. instead of N. 0°21' E., 2687.52 ft. as approved.

Gen. No. 146, Ithica lode: Cors. Nos. 1 and 4 were not seen. Cors. Nos. 2 and 3 are 4x4 posts set in stone mounds; Cor. No. 5 was not seen, its position was determined by the tie given from Sur. No. 2156, Queen Turquoise lode, Cor. No. 8. Line 2-3 was found to be N. 71°58'25" W., 421.82 ft.; thence N. 69°46'45" W., 1106.94 ft.; thence N. 70°00' W., 25.00 ft., for a total of 1553.76 ft. instead of N. 70°00' W., 1500.00 ft. as approved. Line 5-6 was found to be S. 70°22'45" E., 1553.53 ft. instead of S. 70°00' E., 1500.00 ft. as approved. Lines 3-5 and 6-2 were found to be correct as approved.

Sur. No. 2156 Queen Turquoise lode: Cors. Nos. 1, 2, 3, 6, and 7 are 4x4 posts set in stone mounds. Cors. Nos. 5 and 8 are "X's" cut into the cliffs; Cor. No. 4 was not seen. Lines 3-4, 4-5, and 6-7 are shown as approved. Line 1-2 was found to be S. 76°18'10" W., 336.50 ft. instead of S. 74°00' W., 339.00 ft. as approved. Line 2-3 was found to be S. 2°26'35" W., 784.17 ft. instead of S. 0°25'07" W., 781.88 ft. as approved. Line 5-6 was found to be N. 20°06'30" W., 234.16 ft. instead of N. 18°44'15" W., 239.19 ft. as approved. Line 8-1 was found to be N. 12°37'30" W., 737.01 ft. instead of N. 14°57' W., 750.13 ft. as approved.

Changes

Sur. No. 2156 Doty lode; Cors. Nos. 1, 2, and 4 are 4 x 4 posts set in stone mounds. Cors. Nos. 3 and 5 are "X's" cut into the cliffs. Line 1-2 was found to be S. 69°46'45" E., 1106.94 ft. instead of S. 70°00' E., 1113.19 ft. as approved. Line 2-3 was found to be S. 16°43' E., 149.37 ft. instead of S. 19°44'15" E., 141.83 ft. as approved. Line 3-4 was found to be N. 72°30' W., 338.50 ft. instead of N. 73°30' W., 339.60 ft. as approved. Line 4-5 was found to be N. 81°50'20" W., 646.86 ft. instead of N. 83°00' W., 656.00 ft. as approved. Line 5-1 was found to be N. 18°44'15" W., 118.42 ft., thence N. 20°06'30" W., 234.16 ft., for a total of 352.58 ft. instead of N. 18°44'15" W., 357.61 ft. as approved.

Sur. No. 2156 Montie Christie lode; Cors. Nos. 1, 3 and 7 are "X's" cut into the cliffs; Cor. No. 4 is a stone, 10 x 18 ins. in size, 18 ins. above the ground, firmly set and properly marked; Cors. Nos. 2 and 5 are 4 x 4 posts, set in stone mounds; Cor. No. 6 was not seen, its position was found from the bearing-object data and a half-inch iron pipe driven to mark its location, with stone mound alongside. Line 1-2 was found to be S. 81°26' E., 39.07 ft. thence S. 81°50'20" E., 646.86 ft. for a total of 685.93 ft. instead of S. 83°00' E., 695.21 ft. as approved. Line 2-3 (see Doty lode, Line 3-4, above). Lines 3-4, 4-5, and 5-6 were found to be correct as approved. Line 6-7 was found to be N. 58°02'10" W., 454.92 ft. instead of N. 60°30' W., 458.00 ft. as approved. Line 7-1 was found to be N. 7°44'15" W., 345.12 ft. instead of N. 8°00' W., 342.50 ft. as approved.

Sur. No. 2156 John Elsey lode; Cors. Nos. 1 and 3 are 4 x 4 posts set in stone mounds; Cors. Nos. 2, 4, 5, and 6 are "X's" cut into the cliffs. Line 1-2 was found to be S. 6°33' E., 821.60 ft. instead of S. 7°55'30" E., 857.00 ft. as approved. Line 2-3 was found to be S. 83°57' E., 94.73 ft. instead of S. 83°00' E., 94.39 ft. as approved. Line 3-4 was found to be N. 5°11'30" E., 171.02 ft. instead of N. 3°00' E., 207.20 ft. as approved. Line 4-5 was found to be N. 0°27'15" E., 291.78 ft. instead of N. 3°00' W., 295.00 ft. as approved. Line 5-6 was found to be N. 1°20'10" W., 336.25 ft. instead of N. 1°30' W., 334.50 ft. as approved. Line 6-1 was found to be N. 81°26' W., 39.07 ft., thence N. 82°04'45" W., 160.75 ft., for a total of 199.82 ft. instead of N. 83°00' W., 200.00 ft. as approved.

Sur. No. 2156 Ninteen Hundred Turquoise lode; Cors. Nos. 1, 3, 6, 7, and 8 are 4 x 4 posts set in stone mounds; Cor. No. 2 was reset from bearing objects; Cors. Nos. 5 and 8 are "X's" cut into the cliffs; Cor. No. 4 is a stone, 12 x 18 ins. in size, 24 ins. above the ground, firmly set and bearing faint markings. Lines 2-3 and 4-5 were found to be correct as approved. Line 1-2 was found to be S. 58°02'10" E., 386.97 ft. instead of S. 60°30' E., 390.05 ft. as approved. Line 3-4 was found to be S. 0°06' W., 263.96 ft. instead of S. 9°30' W., 300.00 ft. as approved. Line 5-6 was found to be N. 71°32'30" W., 359.20 ft. instead of N. 72°00' W., 360.00 ft. as approved. Line 6-7 was found to be N. 71°18'10" W., 692.69 ft. instead of N. 71°19' W., 629.31 ft. as approved. Line 7-8 was found to be N. 1°44' E., 19.20 ft., thence N. 5°11'30" E., 171.02 ft., for a total of 190.22 ft. instead of N. 3°00' E., 226.60 ft. as approved. Line 8-1 was found to be N. 13°11'30" E., 262.73 ft. instead of N. 9°30' E., 264.77 ft. as approved.

Sur. No. 3067 East Ithaca lode; Cor. No. 1 was reset from Cor. No. 6. Gen. No. 146 Ithaca lode; I set a copper-coated steel rod, with a mound of stone alongside, 30 ins. long, 5/8 ins. diam., 24 ins. in the ground, mkd. P-1-1575. Cors. Nos. 2, 3, and 4 are stones, with stone mounds alongside, firmly set and properly marked.

Changes

Line 1-2 was found to be N. 75°42'45" E., 1024.13 ft. instead of N. 75°05' E., 1027.00 ft. as approved. Line 2-3 was found to be S. 19°53' W., 600.37 ft. instead of S. 20°00' W., 600.00 ft. as approved. Line 3-4 was found to be S. 75°46'05" W., 1024.93 ft. instead of S. 75°05' W., 1027.00 ft. as approved. Line 4-1 was found to be correct as approved.

Sur. No. 2157 Warnstedt lode: Cors. Nos. 1, 2, 3 and 4 are 4 x 4 pine posts, surrounded by mounds of stone, firmly set and properly marked. Lines 2-3 and 4-1 were found to bear N. 7°13'30" W. instead of N. 7°45' W., as approved. Line 3-4 was found to be S. 83°39'05" W., 597.80 ft. instead of S. 82°15' W., 600.00 ft. as approved.

Sur. No. 1575 Peacock lode: Cors. Nos. 1, 2, 3 and 4, are 4 x 4 pine posts, surrounded by mounds of stones, firmly set and properly marked. Line 1-2 was found to be N. 83°39'05" E., 597.94 ft. instead of N. 82°15' E., 600.00 ft. as approved. Line 2-3 was found to be N. 7°10' W., 1496.35 ft. instead of N. 7°45' W., 1500.00 ft. as approved. Line 3-4 was found to be S. 83°20' W., 594.64 ft. instead of S. 82°15' W., 600.00 ft. as approved. Line 4-1 was found to be S. 7°02'30" E., 1493.00 ft. instead of S. 7°45' E., 1500.00 ft. as approved.

Sur. No. 1575-Aztec lode: Cors. Nos. 1, 2, 3, and 4 are 4 x 4 pine posts, surrounded by mounds of stones, firmly set and properly marked. Lines are shown herein in common with other lodes listed.

Sur. No. 1575 Turquoise King lode: Cors. Nos. 1, 2, 3, and 4 are 4 x 4 pine posts, surrounded by mounds of stone, firmly set and properly marked. Line 1-2 was found to bear N. 6°25'10" W., instead of N. 7°45' W., as approved. Line 2-3 was found to be S. 83°27' W., 596.70 ft. instead of S. 82°15' W., 600.00 ft. as approved.

Sur. No. 1575 Hazel lode: Cors. Nos. 1, 3, and 4 are 4 x 4 pine posts, surrounded by mounds of stones, firmly set and properly marked; Cor. No. 2 is an "X" cut into bedrock, with a mound of stone alongside, properly marked. Line 2-3 was found to bear N. 6°27'30" W., instead of N. 7°45' W., as approved. Line 3-4 was found to be N. 82°24'40" E., 1494.14 ft. instead of N. 82°15' E., 1500.00 ft. as approved. Line 4-1 was found to be S. 6°25'10" E., instead of S. 7°45' E., as approved; the N'ly half of said line 4-1 was found to be 296.25 ft. instead of 300.00 ft. as approved.

Gen. No. 41 Keystone lode: No corners were found; reference is made to Sur. No. 4020 for values used herein.

Gen. No. 147 Mineral Park M.S.: Cors. A, B, C and D were replaced with copper-coated steel rods with mounds of stone alongside, .30 ins. long, 5/8 ins. diam., 24 ins. in the ground, firmly set and properly marked; retracement was done by topographic features taken from the original plat, and from ties to patented claims in the same area.

Sur. No. 3670 Congress No. 2 lode: Bearings of lines 1-2 and 2-3 were found to be essentially as approved.

Sur. No. 4020 East Keystone lode: Cors. Nos. 1, 2, 3, and 4 are iron pipes with brass caps, 1-1/2 ins. diam., surrounded by mounds of stone, firmly set and properly marked. Line 1-2 was found to be S. 8°58' W., 615.60 ft. instead of S. 8°54' W., 614.88 ft. as approved. Line 2-3 was found to be N. 67°26'15" W., 1943.55 ft.; thence N. 67°38'34" W., 460.77 ft., for a total of 1504.32 ft. instead of N. 67°20' W., 1500.00 ft. as approved. Line 3-4 was found to be N. 8°33' E., 614.60 ft. instead of N. 8°54' E., 614.88 ft. as approved. Line 4-1 was found to be S. 67°32'16" E., 1505.96 ft. instead of S. 67°20' E., 1500.00 ft. as approved.

Abstract

Sur. No. 4020 Pennsylvania lode: Cors. Nos. 1, 2, 3, and 4 are iron pipes with brass caps, 1-1/2 ins. diam., surrounded by mounds of stone, firmly set and properly marked. Line 1-2 (see East Keystone lode, line 3-4, above). Line 2-3 was found to be N. 68°20' 26" W., 993.45 ft.; thence N. 68°26' W., 453.73 ft., for a total of 1447.18 ft., instead of N. 68°17' W., 1449.45 ft. as approved. Line 3-4 was found to be N. 8°45' E., 610.64 ft. instead of N. 8°54' E., 610.08 ft. as approved. Line 4-1 was found to be S. 68°30'14" E., 1444.21 ft. instead of S. 68°28' E., 1448.39 ft. as approved.

Sur. No. 4020 Demingo Copper lode: Cors. Nos. 1, 2, 3, 4 and 5 are iron pipes with brass caps, 1-1/2 ins. diam., surrounded by mounds of stone, firmly set and properly marked. Line 1-2 was found to be S. 28°50'45" W., 600.56 ft. instead of S. 29°00' W., 600.00 ft. as approved. Line 2-3 was found to be N. 51°34'45" W., 1463.89 ft. instead of N. 51°28' W., 1464.07 ft. as approved. Line 3-4 was found to be N. 28°51' E., 180.72 ft. instead of N. 29°00' E., 180.68 ft. as approved. Line 4-5 was found to be S. 68°20'26" E., 993.45 ft. instead of S. 68°17' E., 995.99 ft. as approved. Line 5-1 was found to be S. 67°38'34" E., 460.77 ft. instead of S. 67°20' E., 458.71 ft. as approved.

Big Boy lode (unsurveyed).

The bearing of the S'ly sideline was found to be N. 80°28'20" W.

FIELD ASSISTANTS

James A. Yanex-----	Instrumentman
Albert Maldonado-----	Chairman
Frank Vasquez-----	Chairman
Joe D. Alvarez-----	Chairman
M. J. Schmeiser-----	Chairman

119

Survey No. 4292

Chains

Sur. No. 4080 Pennsylvania lode; Core. Nos. 1, 2, 3, and 4 are iron pipes with brass caps, 1-1/2 in. diam., surrounded by mounds of stone, firmly set and properly marked. Line 1-2 (see East Key- stone lode, line 3-4, above). Line 2-3 was found to be N. 68° 30' 30" W., 993.45 ft.; thence N. 68° 26' W., 453.73 ft. for a total of 1417.18 ft., instead of N. 68° 17' W., 1449.45 ft. as approved. Line 3-4 was found to be N. 8° 45' E., 510.64 ft., instead of N. 8° 54' E., 510.08 ft. as approved. Line 4-1 was found to be S. 68° 30' 14" E., 1444.21 ft., instead of S. 68° 28' E., 1438.39 ft. as approved.

Sur. No. 4080 Domingo Copper lode; Core. Nos. 1, 2, 3, 4 and 5 are iron pipes with brass caps, 1-1/2 in. diam., surrounded by mounds of stone, firmly set and properly marked. Line 1-2 was found to be S. 28° 50' 45" W., 600.56 ft., instead of S. 29° 00' W., 600.00 ft. as approved. Line 2-3 was found to be N. 21° 34' 45" W., 1483.92 ft., instead of N. 21° 28' W., 1464.07 ft. as approved. Line 3-4 was found to be N. 28° 21' E., 130.72 ft., instead of N. 29° 00' E., 130.68 ft. as approved. Line 4-5 was found to be S. 68° 30' 26" E., 993.45 ft., instead of S. 68° 17' E., 992.99 ft. as approved. Line 5-1 was found to be S. 67° 32' 34" E., 1460.77 ft., instead of S. 67° 30' E., 1458.71 ft. as approved.

Big Boy lode (unmined).

The bearing of the Sly sideline was found to be N. 80° 53' 50" W.

FIELD ASSISTANTS

- M. J. Schmeiser ----- Chairman
- Joe D. Alvarez ----- Chairman
- Frank Vazquez ----- Chairman
- Albert Maldonado ----- Chairman
- James A. Yarnes ----- Int. Chairman

2000000

UNITED STATES
DEPARTMENT OF THE INTERIOR
BUREAU OF LAND MANAGEMENT

CERTIFICATE OF SURVEYOR

January 26th, 1963

I, Robert Lenon,

Mineral Surveyor, hereby certify upon honor that in pursuance of an order received from the _____
Bureau of Land Management, at Phoenix, Arizona

dated April 10, 1962, I have faithfully and correctly executed the survey of
the mining claims of Duval Sulphur & Potash Company

known as the Mineral Park Project, consisting of 84 lodes
(Lode, placer, or mill site)

situate in Mohave County

23 N. 17 W.


T. 23 N., R. 18 W., _____ Meridian, Arizona, and
(State)

designated as Survey No. 4592, which is represented in the foregoing field notes as having been
executed by me and under my direction, and that said survey has been made in strict conformity with said order,
the Manual of Instructions for the Survey of the Public Lands of the United States, and in the specific manner
described in the foregoing field notes, and I do further certify that the labor expended and improvements made

upon or for the benefit of the lode location(s) embraced in the said mining claim by
(Lode or placer)

claimant(s) or its grantors are fully stated in my report therein, and that the character,
extent, location, and itemized value thereof are specified therein with particularity and full detail, and that no
portion of, or interest in, said labor and improvements so credited to this claim has been included in the estimate
of expenditures upon any other claim.

P. O. Box 525 Patagonia, Arizona
(Place)


(Mineral Surveyor)

CERTIFICATE OF APPROVAL

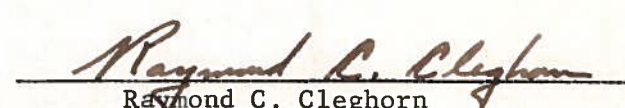
Bureau of Land Management
Phoenix, Arizona, State Office
(Office)

Phoenix, Arizona August 2, 1963
(Place) (Date)

The foregoing field notes of mineral survey No. 4592, in Wallapai Mining District
Secs. 18, 19, 30 23 N. 17 W.
Secs. 13, 23, 24, 25, 26 23 N. _____, R. 18 W., G. & S. R. Meridian,

Arizona, executed by Robert Lenon, Mineral Surveyor,
(State)

under order dated April 10, 1962, having been critically examined and the necessary
corrections made prior to their certification by the surveyor, the field notes and the survey therein described
are hereby approved.


Raymond C. Cleghorn
Acting State Director
(Title)

CERTIFICATE OF TRANSCRIPT

I CERTIFY that the foregoing transcript of field notes of the above described mineral survey No. _____
is a true copy of the original field notes.

(Title)

AMENDED NOTICE OF LOCATION.

BE IT KNOWN: that we, G.D. Atlee and F.L. McCracken, citizens of the United States, having discovered valuable mineral in place within the boundaries of this amended Mining Claim, do hereby locate and claim 1500 ft. along the lode line, and 600 ft. in width, being 300 ft. on each side of the lode line.

This claim was formerly known as the "William Tell," and shall continue to be known as the "William Tell" mining claim.


The general direction of this claim is from the East to the West. We claim 1400 Ft. in an easterly direction, and 100 ft. in a westerly direction.

This amended location is made for the particular purposes of reuniting the parts of the original "William Tell" mining claim, which was divided by a sale of the southerly 200 ft. by the owners, and of removing the location monument to a point more correctly adjacent to the original location work. In general, this amended location is made for the purpose of correcting any and all defects and errors in the original location notice, and any failure to comply with the requirements of the law before filing the same, and for the purpose of changing the surface boundaries of the claim, and of taking in any and all parts of any and all overlapping claims which have been abandoned, or any other vacant ground, and for the purpose of securing any other and further benefits which may thereby be obtained; and for these purposes the undersigned hereby make, and will file for record at the proper time, this additional and amended location notice of said claim.

This amended location embraces said original discovery, and also all development and assessment work which has been performed on, or for the benefit of said original claim, and the undersigned, by making this amended location, do not abandon any rights which they may have had under said original location, but claim that this amended certificate of location relates back to the date of said original location, and that they are entitled to the benefits of the original discovery, and also of all work done, and improvements made upon or for the benefit of said original claim.

This claim is situated in the Wallapai Mining District, Mohave County, Ariz., and about one mile in a southeasterly direction from the town of Mineral Park, Ariz., northward from, and adjoining the "Blue Banner" claim of the Southwest Turquoise Co.

This claim is bounded as follows: Beginning at a monument of stone at a point about 100 ft. in a westerly direction from the center of this amended (and original) location out, thence northerly about 300 ft. to a monument of stone at the N.W. corner, placed upon the patented Ithaca Mining Claim, thence easterly 1500 ft. to a monument of stone, at the N. E. corner, thence southerly 300 ft. to a monument of stone at the easterly End Center, thence southerly 300 ft. to a monument of stone, at the S. E. corner, thence westerly 1500 ft. along a surveyed line of division between the "Blue Banner" and "William Tell" claims, to a monument



of stone, at the S.W. corner, thence northerly 300 ft. to the westerly End Center, the place of beginning.

BE IT KNOWN that deeds showing title to all portions of this ^{mining}reunited claim, the amended "William Tell", are in the hands of the undersigned.

Dated and posted on the ground, this 26th day of October 1914,

Witness
Mrs. Ida Atlee

G. D. Atlee Locator

E. L. McCracken Locator.

Filed and Recorded at request of G. D. Atlee Jan'y 18th A. D. 1915 at 9 o'clock A. M.
in Book I. I. of Mines, Pages 47-48, Records of Mohave County, Arizona.

J. W. Morgan,
County Recorder.

RECEIVED
LAND OFFICE
BUREAU OF LAND MANAGEMENT
NOV 30 1962
10 A.M.
PHOENIX, ARIZONA

UNITED STATES DEPARTMENT OF THE INTERIOR 9605 (956)
BUREAU OF LAND MANAGEMENT M.S. 4592
ARIZONA STATE OFFICE

NOTICE OF CANCELLATION OF MINERAL SURVEY

The Copper Star No.1, Fox #11, Fox #13, Fox #14, Fox #15, Fox #16, Fox #17, Fox #18, Fox #28, Fox #30, Fox #32, Fox #33, Fox #34, Fox #35, Fox #36, Jiffy, Juniper #3, Juniper #5, Midway Copper No.2, Red #25, Red #42, Red #44, Red #46, Tan #1, Tan #3, Tan #38, White Horse and White Mule lodes, Mineral Survey No. 4592, located in sections 18, 19 and 30, Township 23 North, Range 17 West and in sections 13, 23, 24, 25 and 26, Township 23 North, Range 18 West, Gila and Salt River Meridian, Arizona, are hereby canceled.

These claims have not been filed with the Arizona State Office, Bureau of Land Management, in accordance with Section 314, 90 STAT. 2769, (43 U.S.C. 1744).

This cancellation was necessitated to clear the record.

The Mineral Survey Plat should be noted as follows:

"Copper Star No.1, Fox #11, Fox #13, Fox #14, Fox #15, Fox #16, Fox #17, Fox #18, Fox #28, Fox #30, Fox #32, Fox #33, Fox #34, Fox #35, Fox #36, Jiffy, Juniper #3, Juniper #5, Midway Copper No.2, Red #25, Red #42, Red #44, Red #46, Tan #1, Tan #3, Tan #38, White Horse and White Mule lodes, M.S. 4592 were canceled June 27, 2012, by memo 9605 (956) M.S. 4592, which is now a part of the original field notes."

June 27, 2012
Date



Chief Cadastral Surveyor of Arizona

Filed and Recorded at Request of B. G. Messer
FEB 8 1962 90 Min Past 2 o'clock P. M.
in book 5-P of MINES, Page 433
Records of Mohave County, Arizona.

109884

By B. G. Messer Recorder

**AMENDED LOCATION NOTICE
LODE MINING CLAIM**

This mining claim, the name of which is the Blue Bell
mining claim, was located by the undersigned, Duval Sulphur & Potash Company
on the 20th day of December, 1961.

This claim is 1500 feet long and 600 feet wide, and the point of
discovery is 230 feet from the western end and 1270
feet from the eastern end of this claim.

The general course of this claim is from east to west.

This claim is situate and located in the Wallapai Mining District, in
Mohave County, State of Arizona, about 2150 feet in a westerly
direction from the NW corner of Sec. 19, T 23 N, R 17 W, G & S.R.M. It is bounded
on the north side by the Fox #43, on the west end by the Jiffy, on the south
side by the Oristrich ^{Copper} and the Copper Slide and overlaps the Domingo Copper
patented mining claim on the north and east end.

The discovery cut is located about 275 feet in a southerly direction from the
discovery monument.

This is an amended location notice of the Blue Bell
mining claim located by Patrick F. Ball and Lyon Kay
on the 1st day of July, 1954, now of record in the office of the
County Recorder of Mohave County, State of Arizona in Book 4-F
of Mines at page 135, to which reference is hereby made.

DATED AND POSTED ON THE GROUND the day and year first above written.

Duval Sulphur & Potash Company

B. G. Messer

B. G. Messer, Agent

Witness:

M. J. Lopez

FEB 8 1962 3⁰ Min. Past 2⁵ o'clock P. M. INDEXED
in book 5-P of MINES, Page 432
Records of Mohave County, Arizona.

109883 By _____ Deputy Recorder
THIRD Recorder

B. G. Messer

Att: P. O. Box 11127
Prescott, Ariz

**AMENDED LOCATION NOTICE
LODE MINING CLAIM**

This mining claim, the name of which is the Blue Stone
mining claim, was located by the undersigned, Duval Sulphur & Potash Company
on the 10th day of December, 1961.

This claim is 1400 feet long and 600 feet wide, and the point of
discovery is 1100 feet from the western end and 300
feet from the eastern end of this claim.

The general course of this claim is from west to east

This claim is situate and located in the Wallapai Mining District, in
Mohave County, State of Arizona, about 2750 feet in a n easterly
direction from the southwest corner of Section 19, T 23 N, R 17 W, G & S.R.M. It is
bounded on the north side by the William Tell, on the west end by part of the
Montie Christie and part of the Nineteen Hundred Turquoise patented mining claims,
on the south side by the Red #7, and on the east end by the Ready Cash.

The discovery pit is located about 220 feet SW of the discovery monument.
First and Second Amendments to the above claim were recorded as follows: Book 4S
of Mines, Pgs 160-161 and Book 4V of Mines, Pgs 165-166

third
This is an amended location notice of the Blue Stone
mining claim located by Henry S. Boehmen, Charlotte S. Boehmen and Lavern Reynolds
on the 2nd day of July, 1951, now of record in the office of the
County Recorder of Mohave County, State of Arizona in Book 4B
of Mines at pages 242-243, to which reference is hereby made.

DATED AND POSTED ON THE GROUND the day and year first above written.

Duval Sulphur & Potash Company
B. G. Messer
B. G. Messer, Agent

Witness:
[Signature]

109885

Filed and Recorded at Request of B. B. Messer
FEB 8 1962 3:30 Min. Past 2 o'clock P. M.
in book 5-P of MINES, Page 434
Records of Mohave County, Arizona.

By _____ B. B. Messer
Deputy Recorder Recorder

AMENDED LOCATION NOTICE
LODE MINING CLAIM

This mining claim, the name of which is the Carleton
mining claim, was located by the undersigned, Duval Sulphur & Potash Company
on the 5th day of February, 19 62.
This claim is 1500 feet long and 600 feet wide, and the
point of discovery is 450 feet from the eastern end and
1050 feet from the western end of this claim.
The general course of this claim is from east to west
This claim is situate and located in the Wallapai Mining
District, in Mohave County, State of Arizona, about 3250 feet
in a northwesterly direction from the SW Corner of sec. 19, T. 23 N.,
R. 17 W., G. & S. R. B. M. It is bounded on the east end by the Green Lienet, on the
north side by the Santa Rosa, on the west end by the Fox #11 and on the south side
by the Concord Copper No. 1.
The discovery adit is located about 120 feet in a southerly direction from
the discovery monument

This is an amended location notice of the Carleton
MINING CLAIM located by B. R. Perkins
on the 1st day of July, 1927, now of record in the office
of the County Recorder of Mohave County, State of Arizona in
Book 3 - I of Mines at page 425
to which reference is hereby made.

DATED AND POSTED ON THE GROUND the day and year first above written.

Witness: _____
W. J. Lopez
_____ Duval Sulphur & Potash Company
by B. G. Messer
B.G. Messer, agent

INDEXED PHOTO COPIED

Filed and Recorded at Request of B. G. Messer

FEB 8 1962 3:00 Min. Past 2 o'clock P.M.

in book 5-P of MINES, Page 435

109886

Records of Mohave County, Arizona.

By Agg. B. Smith
Deputy Recorder Recorder

**AMENDED LOCATION NOTICE
LODE MINING CLAIM**

This mining claim, the name of which is the Central Turquoise
mining claim, was located by the undersigned, Duval Sulphur & Potash Company
on the 10th day of December, 19 61

This claim is 1500 feet long and 600 feet wide, and the point of
discovery is 400 feet from the northern end and 1100
feet from the southern end of this claim.

The general course of this claim is from north to south

This claim is situate and located in the Wallapai Mining District, in
Mohave County, State of Arizona, about 1550 feet in a n easterly
direction from the SW corner of sec. 19, T. 23 N., R. 17 W., G. & S.R.M.
It is bounded on the north end by the Lucky Fraction Turquoise
and Red #7, on the west side by the Lucky Find Turquoise, on the
south end by the Red #25 and on the east side by the North East
Turquoise.

The discovery pit is located about 150 feet in an easterly
direction from the discovery monument.

This is an amended location notice of the Central Turquoise
mining claim located by Mrs. Cordelia S. Kay
on the 13th day of October, 19 00, now of record in the office of the
County Recorder of Mohave County, State of Arizona in Book P
of _____ at page s 148-149, to which reference is hereby made.

DATED AND POSTED ON THE GROUND the day and year first above written.

Duval Sulphur & Potash Company

Witness:

by: B. G. Messer
B. G. Messer, agent

[Signature]

INDEXED

109888

Filed and Recorded at Request of B. B. Messer
FEB 8 1962 3⁰ Min. Past 2⁰⁰ o'clock P. M.
in book 5-F of MINES Page 437
Records of Mohave County, Arizona.

By P. J. Smith Recorder
Deputy Recorder

AMENDED LOCATION NOTICE
LODE MINING CLAIM

This mining claim, the name of which is the Concord Copper
mining claim, was located by the undersigned, Dival Sulphur & Potash Company
on the 5th day of February, 1962.
This claim is 1500 feet long and 500 feet wide, and the
point of discovery is 500 feet from the eastern end and
200 feet from the western end of this claim.
The general course of this claim is from east to west.
This claim is situate and located in the Tallpai Mining
District, in Mohave County, State of Arizona, about 2500 feet
in a southwesterly direction from the NE corner of sec. 19, T. 23 N.,
R. 17 W., C. & S.F.M. It is bounded on the east end by the Copperopolis, on the
north side by the Concord Copper on the west end by the White Mile and on the
south side by the Santa Rosa.

This is an amended location notice of the Concord Copper
MINING CLAIM located by B. R. Perkins
on the 1st day of July, 1927, now of record in the office
of the County Recorder of Mohave County, State of Arizona in
Book 3 - I of Mines at page 426
to which reference is hereby made.

DATED AND POSTED ON THE GROUND the day and year first above written.

Dival Sulphur & Potash Company
By B. G. Messer
B. G. Messer, Agent

Witness:
W. J. Laper

Filed and Recorded at Request of W. J. Roper

MAR 2 1962

Min. Part 12 Book M

5-Q of MINES

Page 77

INDEXED

Deputy Recorder

W. J. Roper
Recorder

att: B. H. Moore
P.O. Box 1277
Superior Ariz

AMENDED LOCATION NOTICE LODE MINING CLAIM

This mining claim, the name of which is the Concord No. 1
mining claim, was located by the undersigned, Duval Sulphur & Potash Company
on the 5th day of February, 1962

This claim is 1500 feet long and 600 feet wide, and the point of
discovery is 600 feet from the eastern end and 900
feet from the western end of this claim.

The general course of this claim is from east to west

This claim is situate and located in the Wallapai Mining District, in
Mohave County, State of Arizona, about 2900 feet in a northwesterly
direction from the SW corner of sec. 19, T 23 N., R 17 W., G. & S.R. 4. It is
bounded on the east end by the Fox # 3, on the north side by the Carleton, on
the west end by the Fox # 11 and on the south side by the Fox # 10, Gross Copper
#5 and Fox # 6.

The discovery pit is located about 100 feet in a northerly direction from
discovery monument.

This is an amended location notice of the Concord No. 1
mining claim located by B. H. Perkins
on the 1st day of July, 1927, now of record in the office of the
County Recorder of Mohave County, State of Arizona in Book 3 - I
of Mines at page 427, to which reference is hereby made.

DATED AND POSTED ON THE GROUND the day and year first above written.

Witness:

J. E. Conover

Duval Sulphur & Potash Company

by W. J. Roper
W. J. Roper, Agent

STATE OF ARIZONA,)
COUNTY OF MOHAVE,) SS.

I, W. J. Roper, Recorder, in and for the
County of Mohave, do hereby certify that the
above is a true and correct copy of the
Location Notice

Witness my hand and official seal this 6
day of March, 1962

W. J. Roper
Recorder

Filed and Recorded at Request of B. D. Meador

FEB 8 1962 39 Min. Past 2 o'clock P.M.

in books of MINES, Page 438

Records of Mohave County, Arizona.

109889

By [Signature] Deputy Recorder
[Signature] Recorder

**AMENDED LOCATION NOTICE
LODE MINING CLAIM**

This mining claim, the name of which is the Copperopolis
mining claim, was located by the undersigned Duval Sulphur & Potash Company
on the 20th day of December, 1961

This claim is 1500 feet long and 600 feet wide, and the point of
discovery is 50 feet from the western end and 1450
feet from the eastern end of this claim.

The general course of this claim is from east to west

This claim is situate and located in the Walapai Mining District, in
Mohave County, State of Arizona, about 2000 feet in a southwesterly
direction from the NW corner of Sec. 19, T 23 N, R 17 W, G & S.R.M. It is bounded
on the north side by the Copper Slide, on the west end by the Concord Copper,
on the south side by the Copper Queen and on the east end by the Red #11

This is an amended location notice of the Copperopolis
mining claim located by F. P. Andreas
on the 23rd day of April, 1913, now of record in the office of the
County Recorder of Mohave County, State of Arizona in Book H-H
of Mines at page 731, to which reference is hereby made.

DATED AND POSTED ON THE GROUND the day and year first above written.

Duval Sulphur & Potash Company

Witness:

[Signature]

[Signature]

B. G. Messer, Agent

Filed and Recorded at Request of B. G. Messer

FEB 8 1962 3.0 Min. Past 2.0 o'clock P. M.

in book 5-P. of MINE, Page 439

Records of Mohave County, Arizona.

109890

By _____
Deputy Recorder

[Signature]
Recorder

**AMENDED LOCATION NOTICE
LODE MINING CLAIM**

This mining claim, the name of which is the Copper Queen
mining claim, was located by the undersigned, Duval Sulphur & Potash Company
on the 20th day of December, 1961

This claim is 1500 feet long and 600 feet wide, and the point of
discovery is 600 feet from the eastern end and 900
feet from the western end of this claim.

The general course of this claim is from east to west

This claim is situate and located in the Wellapai Mining District in
Mohave County, State of Arizona, about 2200 feet in a southerly
direction from the NW corner of Sec. 19, T 23 N, R 17 W, G & S.R.M. It is bounded
on the north side by the Copperopolis, on the west end by the Santa Rosa, on
the south side by the Green Lienet and on the east end by the Golden Bullet and
Red #11.

The discovery cut is located about 150 feet in a northerly direction
from the discovery monument.

This is an amended location notice of the Copper Queen
mining claim located by Pearl Kay
on the 4th day of August, 1954, now of record in the office of the
County Recorder of Mohave County, State of Arizona in Book 4-G
of Mines at page 454, to which reference is hereby made.

DATED AND POSTED ON THE GROUND the day and year first above written.

Witness:

Duval Sulphur & Potash Company

[Signature]

B. G. Messer, Agent

PHOTO COPIED INDEXED

Filed and Recorded at Request of A. G. Messer

FEB 8 1962 3.0 Min. Past 2 o'clock P.M.

in book 5-P of MINES, Page 440

Records of Mohave County, Arizona.

109891

By [Signature] Deputy Recorder Recorder

AMENDED LOCATION NOTICE
LODE MINING CLAIM

This mining claim, the name of which is the Copper Slide
mining claim, was located by the undersigned, Duval Sulphur & Potash Company
on the 20th day of December, 1961

This claim is 1500 feet long and 600 feet wide, and the point of
discovery is 280 feet from the western end and 1220
feet from the eastern end of this claim.

The general course of this claim is from east to west

This claim is situate and located in the Wallapai Mining District in
Mohave County, State of Arizona, about 1500 feet in a southwesterly
direction from the NW corner of Sec. 19, T 23 N, R 17 W, G & S.R.M. It is bounded
on the north side by the Blue Ball and Fox #37, on the west end by the Oristrich,
on the south side by the Copperopolis and on the east end by the Red #11 and
Red #40.

The discovery cut is located about 380 feet in a northeasterly direction from
the discovery monument.

This is an amended location notice of the Copper Slide
mining claim located by Patrick F. Ball and Lyon Kay
on the 1st day of July, 1954, now of record in the office of the
County Recorder of Mohave County, State of Arizona in Book 4-F
of Mines at page 140, to which reference is hereby made.

DATED AND POSTED ON THE GROUND the day and year first above written.

Witness:

[Signature]

Duval Sulphur & Potash Company

[Signature]

B. G. Messer, Agent

Filed and Recorded at Request of A. G. Messer

FEB 8 1962 2:00 Min. Past 2 o'clock P. M.

in book 5-P of MINES, Page 41
Records of Mohave County, Arizona.

109892

By _____
Deputy Recorder

A. G. Messer
Recorder

AMENDED LOCATION NOTICE
LODE MINING CLAIM

This mining claim, the name of which is the Copper Star No. 1
mining claim, was located by the undersigned, Duval Sulphur & Potash Company
on the 24th day of January, 1962.

This claim is 1500 feet long and 600 feet wide, and the
point of discovery is 650 feet from the northern end and
850 feet from the southern end of this claim.

The general course of this claim is from north to south

This claim is situate and located in the Wallapai Mining
District, in Mohave County, State of Arizona, about 4600 feet

in a westerly direction from the NW corner of sec. 19, T. 23 N.,
R. 17 W., G. & S.E.M. It is bounded on the north end by the White Horse No. 2, on
the west side by the Fox #5, on the south side by the Fox #15 and on the
east side by the White Horse.

The discovery cut is located about 170 feet in an easterly direction from
the discovery monument.

This is an amended location notice of the Copper Star No. 1
MINING CLAIM located by John F. Gross
on the 1st day of October, 1950, now of record in the office
of the County Recorder of Mohave County, State of Arizona in
Book 3-X of Mines at page 479-480
to which reference is hereby made.

DATED AND POSTED ON THE GROUND the day and year first above written.

Duval Sulphur & Potash Company
by A. G. Messer
B.G. Messer

Witness:
N. J. Lopez

PHOTO COPIED

RECORDING DATA:

111000

INDEXED

Filed and Recorded at Request of H. J. Roper
MAR 20 1962 55 Min. Past 10 o'clock A.M.
in book 5-2 of MINES Page 226
Records of Mohave County, Arizona

By _____
Deputy Recorder

B. G. Messer
Recorder

Ant: B. G. Messer
O. G. Roper 11277
Phoenix Ariz

SECOND AMENDED LOCATION NOTICE
LODE MINING CLAIM

This mining claim, the name of which is the Cousin Jack Copper #10
mining claim, was located by the undersigned, Artie May Lind and Estate of C. L. Lind
on the 14th day of March, 19 62.

This claim is 1500 feet long and 600 feet wide, and
the point of discovery is 25 feet from the southern end and
1475 feet from the northern end of this claim.

The general course of this claim is from north to south

This claim is situate and located in the Wallapai Mining
District, in Mohave County, State of Arizona, about 3100 feet
in a southeasterly direction from the NE corner of Sec. 19, T 23 N,
R 17 W, G & S.R.M. It is bounded on the north end by the Red #46, on the west side
by the Cousin Jack Copper #11, on the south side by the Marilyn Jean and on the west
side by the Cousin Jack Copper #13.

This is a ^{Second} amended location notice of the Cousin Jack Copper #10
mining claim/_{originally} located by Mrs. A. M. Lind
on the 1st day of July, 19 54, now of record in the office
of the County Recorder of Mohave County, State of Arizona in
Book 4-F of Mine at page 210
to which reference is hereby made.

DATED AND POSTED ON THE GROUND the day and year first above written.

Artie May Lind and Estate of C. L. Lind

Witness:

H. J. Roper

B. G. Messer

B. G. Messer, Agent

INDEXED

PHOTO COPIED

443

Filed and Recorded at Request of A. H. Messer
FEB 8 1962 3 0 Min. Past 2 o'clock P. M.
in book 5-P of MINES, Page 443
Records of Mohave County, Arizona.

109894

By _____
Deputy Recorder

A. H. Messer
Recorder

AMENDED LOCATION NOTICE
LODE MINING CLAIM

This mining claim, the name of which is the Cousin Jack Copper #11
mining claim, was located by the undersigned, Artie May Lind and Estate of C. L. Lind
on the 20th day of January, 19 62.

This claim is 1500 feet long and 600 feet wide, and the
point of discovery is 400 feet from the southern end and
1100 feet from the northern end of this claim.

The general course of this claim is from north to south

This claim is situate and located in the Wallapai Mining
District, in Mohave County, State of Arizona, about 2450 feet
in a southeasterly direction from the NW corner of Sec. 19, T 23 N, R 17 W,
G & S.R.M. It is bounded on the northern end by the Red #44, on the west side by the
Red Robin #2, on the south end by the Red Robin and on the east side by the Cousin
Jack Copper #10.

This is an amended location notice of the Cousin Jack Copper No. #11
MINING CLAIM located by Mrs. A. M. Lind and Laurence E. Martin
on the 1st day of December, 19 54, now of record in the office
of the County Recorder of Mohave County, State of Arizona in
Book 4-J of Mines at page 143
to which reference is hereby made.

DATED AND POSTED ON THE GROUND the day and year first above written.

Artie May Lind and Estate of C. L. Lind

Witness:

W. J. Lopez

B. G. Messer

B. G. Messer, Agent

INDEXED

PHOTO COPIED

Filed and Recorded at Request of B. G. Messer
FEB 8 1962 3.0 Min. Past 2 o'clock P. M.
in book 5-P of MINES, Page 444
Records of Mohave County, Arizona.

109895

By _____ Deputy Recorder
B. G. Messer Recorder

AMENDED LOCATION NOTICE
LODE MINING CLAIM

This mining claim, the name of which is the Cousin Jack Copper #13
mining claim, was located by the undersigned, Artie May Lind and Estate of C. L. Lind
on the 25th day of January, 19 62.

This claim is 1500 feet long and 600 feet wide, and the
point of discovery is 25 feet from the northern end and
1475 feet from the southern end of this claim.

The general course of this claim is from north to south

This claim is situate and located in the wallapai Mining
District, in Mohave County, State of Arizona, about 2850 feet
in a easterly direction from the NW corner of Sec. 19, T 23 N, R 17 W,
G & S.R.M. It is bounded on the north end by the Juniper #5 on the west side by the
Cousin Jack Copper #10, on the south side by the Red #20 and on the east side by the
Juniper #2.

This is an amended location notice of the Cousin Jack Copper #13
MINING CLAIM located by Mrs. Artie May Lind
on the 21st day of July, 19 57, now of record in the office
of the County Recorder of Mohave County, State of Arizona in
Book 5-B of Mines at page 355
to which reference is hereby made.

DATED AND POSTED ON THE GROUND the day and year first above written.

Artie May Lind and Estate of C. L. Lind

Witness:
W. J. Paper

B. G. Messer
B. G. Messer, Agent

RECORDING DATA:

111167

Filed and Recorded at Request of H. J. Raper
MAR 27 1962 7⁰ Min. Past 10⁰⁰ o'clock a.m.
in book 5-Q of MINES, Page 239
Records of Mohave County, Arizona.

By _____ Deputy Recorder
Roger B. Smith Recorder

att: B. H. Mason
O.O. No 11277
Crescent City

INDEXED
PHOTO COPIED

SECOND AMENDED LOCATION NOTICE
LODE MINING CLAIM

This mining claim, the name of which is the Fox #2
mining claim, was located by the undersigned, Duval Sulphur & Potash Company
on the 26th day of March, 19 62.

This claim is 1500 feet long and 600 feet wide, and
the point of discovery is 25 feet from the northern end and
1475 feet from the southern end of this claim.

The general course of this claim is from north to south

This claim is situate and located in the Wallapai Mining
District, in Mohave County, State of Arizona, about 1700 ft.
in a northerly direction from the SW corner of section 19,

T. 23 N., R. 17 W., G. & S. R. M. It is bounded on the north end by the
Fox #3, on the west side by the Fox #4, on the south end by the
Fox #19 and on the east side by the Red #1 and Golden Bullet.

The discovery cut is located about 100 feet westerly from the
discovery monument.

second
This is an amended location notice of the Fox #2
originally
mining claim/located by B. L. Bessinger

on the 19th day of December, 19 58, now of record in the office
of the County Recorder of Mohave County, State of Arizona in
Book 5-F of Mines at page 384

to which reference is hereby made.

DATED AND POSTED ON THE GROUND the day and year first above written.

Duval Sulphur & Potash Company

Witness:
H. J. Raper

by: B. G. Messer
B. G. Messer, agent

PHOTO COPIED INDEXED

Filed and Recorded at Request of A. H. Messer

FEB 8 1962 3:00 Min. Past 2nd o'clock P. M.

In book 5-F of MINES, Page 385
Records of Mohave County, Arizona.

109897

By _____
Deputy Recorder

P. G. Smith
Recorder

AMENDED LOCATION NOTICE LODE MINING CLAIM

This mining claim, the name of which is the Fox #3
mining claim, was located by the undersigned, Duval Sulphur & Potash Company
on the 20th day of December, 1961.

This claim is 1500 feet long and 600 feet wide, and the point of
discovery is 900 feet from the eastern end and 600
feet from the western end of this claim.

The general course of this claim is from east to west

This claim is situate and located in the Wallapai Mining District, in
Mohave County, State of Arizona, about 2200 feet in a northwesterly
direction from the SW corner of Sec. 19, T 23 N, R 17 W, G & S.R.M. It is bounded
on the east end by the Golden Bullet, on the north side by the Green Lienet, on
the west end by the Concord No. 1, and on the south side by the Fox #s 2, 4 and 6.
The discovery pit is about 275 feet in a southerly direction from this discovery
monument.

This is an amended location notice of the Fox #3
mining claim located by B. L. Bessinger
on the 19th day of December 1958 now of record in the office of the
County Recorder of Mohave County State of Arizona in Book 5-F
of Mines at page 385, to which reference is hereby made.

DATED AND POSTED ON THE GROUND the day and year first above written.

Witness:
W. J. Roper

Duval Sulphur & Potash Company
B. G. Messer
B. G. Messer, Agent

NOTICE OF LOCATION

NOTICE IS HEREBY GIVEN That the For # 4 Mining
 Claim was located by R.L. Haasinger
 on this 19th day of December, 1958, for mining purposes. Said claim
 is 1500 feet in length along the vein or deposit of mineral-bearing rock in place and 300 feet in width on each
 side of the center of said vein or deposit, from end to end of said claim. The general course of this claim is
north-south
 and is situated in the Mallapai Mining District
Mohave County, Arizona, about 3/4 mile south of
Mineral Park

(Write on above lines the distance and direction the claim is from some permanent and natural object, such as a mountain, peak, stream, etc.)

This claim runs from the discovery monument, or stake on which the notice is posted, 25
 feet in a northerly direction to the northerly center
 end monument, or stake, and 1475 feet in a southerly direction from
 the aforesaid monument, or stake, to the southerly center end monument
 or stake, and is also marked by two corner monuments, or stakes, at each end of said claim, one on each side
 of and 300 feet from the center end monuments, or stakes, making the claim in the form of a parallelogram.

Witness
R.T. Bennett

R.L. Haasinger

Locator.

How to fill out a location notice:

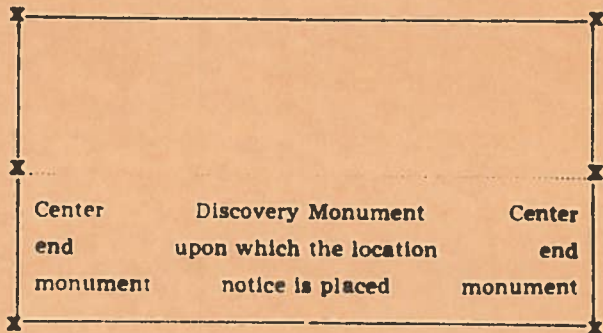
NOTICE OF LOCATION

Notice is hereby given that the COPPER KING Mining Claim was located by JOHN DOE AND RICHARD ROE on this the 11th day of June 1946, for mining purposes. Said claim is 1500 feet in length along this vein or deposit of mineral-bearing rock in place, and 300 feet in width on each side of the center of said vein or deposit from end to end of claim. The general course of this claim is NORTH AND SOUTH and it is situated in the WRIGHTON mining district SANTA CRUZ County, Arizona, about TWO MILES SOUTHEAST FROM ROCK PEAK. This claim runs from the discovery monument or stake upon which the notice is posted 750 feet in a SOUTHERLY direction to the SOUTHERLY center end monument, or stake, and 750 feet in a NORTHERLY direction from the aforesaid location monument, or stake, to the NORTHERLY center end monument, or stake, and is also marked by two corner monuments, or stakes, at each end of said claim, one on each side of and 300 feet from the center end monuments, or stakes, making claim in the form of a parallelogram.

JOHN DOE,
RICHARD ROE,
 Locators.

TUCSON BLUE PRINT CO.

How to fill out a location notice:



Stone monuments must be three feet high. Stakes must be four feet above ground and substantial, no thickness is specified.

You can record as soon as you locate if you desire to and do your location work at any time within 90 days from date of location.

Filed and Recorded at Request of R.L. Haasinger
 JAN 28 1959 2 Min. Part 2 o'clock P.M.
 in book 5-F of MINES, Page 386
 Records of Mohave County, Arizona.

By _____ Deputy Recorder
Roy B. Smith Recorder

86988

INDEXED

NOTICE OF LOCATION

NOTICE IS HEREBY GIVEN That the Fox # 6 Mining
 Claim was located by B.L. Bessinger
 on this 19th day of December 1958, for mining purposes. Said claim
 is 100 feet in length along the vein or deposit of mineral-bearing rock in place and 300 feet in width on each
 side of the center of said vein or deposit, from end to end of said claim. The general course of this claim is
north-south
 and situated in the Yavapai Mining District
Yohave County, Arizona, about 3/4 mile south of
Mineral Park

(Write on above lines the distance and direction the claim is from some permanent and natural object, such as a mountain, peak, stream, etc.)

This claim runs from the discovery monument, or stake on which the notice is posted, 25
 feet in a northerly direction to the northerly center
 end monument, or stake, and 1475 feet in a southerly direction from
 the aforesaid monument, or stake, to the southerly center end monument
 or stake, and is also marked by two corner monuments, or stakes, at each end of said claim, one on each side
 of an 1300 feet from the center end monuments, or stakes, making the claim in the form of a parallelogram.

Witness
R.T. Bessinger

B.L. Bessinger

Locator.

How to fill out a location notice:



NOTICE OF LOCATION

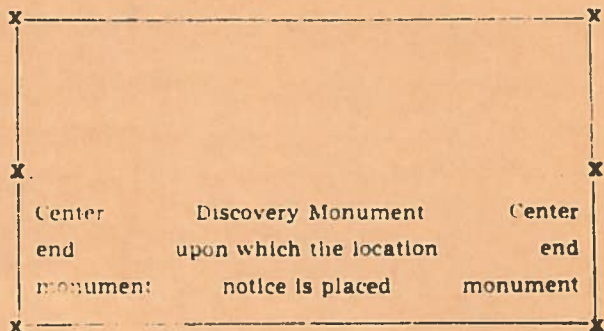


Notice is hereby given that the COPPER KING
 Mining Claim was located by JOHN DOE AND RICH-
 ARD ROE on this the 11th day of June 1916,
 for mining purposes. Said claim is 1500 feet in length
 along this vein or deposit of mineral bearing rock in
 place, and 300 feet in width on each side of the center
 of said vein or deposit from end to end of claim. The
 general course of this claim is NORTH AND SOUTH
 and it is situated in the WRIGHTON Mining District
SANTA CRUZ County, Arizona, about TWO
MILES SOUTHEAST FROM ROCK PEAK. This
 claim runs from the discovery monument, or stake
 upon which the notice is posted 700 feet in a
SOUTHERLY direction to the SOUTHERLY cen-
 ter end monument, or stake, and 700 feet in a
NORTHERLY direction from the aforesaid location
 monument, or stake, to the NORTHERLY center
 end monument, or stake, and is also marked by two
 corner monuments, or stakes, at each end of said
 claim, one on each side of and 300 feet from the center
 end monuments, or stakes, making claim in the form
 of a parallelogram.

JOHN DOE,
 RICHARD ROE,
 Locators.

T. C. SON BLUE PRINT CO.

How to fill out a location notice:



Stone monuments must be three feet high. Stakes must be four feet above ground and substantial, no thickness is specified.

You can record as soon as you locate if you desire to, and do your location work at any time within 90 days from date of location.

Filed and Recorded

JAN 2

in Book 5-F MINES

Records of

By Deputy Recorder

D. S. O'Leary
1958

Raymond Smith
 Recorder

86990

INDEXED

NOTICE OF LOCATION

NOTICE IS HEREBY GIVEN That the Fox # 10 Mining Claim was located by B.L. Bessinger on this 19th day of December, 19 58, for mining purposes. Said claim is 1500 feet in length along the vein or deposit of mineral-bearing rock in place and 300 feet in width on each side of the center of said vein or deposit, from end to end of said claim. The general course of this claim is north-south and is situated in the Mallapai Mining District Mohave County, Arizona, about 3/4 mile south of Mineral Park

(Write on above lines the distance and direction the claim is from some permanent and natural object, such as a mountain, peak, stream, etc.)

This claim runs from the discovery monument, or stake on which the notice is posted, 25 feet in a northerly direction to the northerly center end monument, or stake, and 1475 feet in a southerly direction from the aforesaid monument, or stake, to the southerly center end monument or stake, and is also marked by two corner monuments, or stakes, at each end of said claim, one on each side of and 300 feet from the center end monuments, or stakes, making the claim in the form of a parallelogram.

Witness
R. T. Bessinger

B. L. Bessinger

Locator.

How to fill out a location notice:

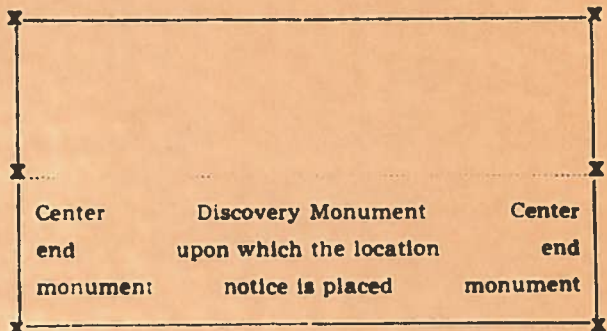
NOTICE OF LOCATION

Notice is hereby given that the COPPER KING Mining Claim was located by JOHN DOE AND RICHARD ROE on this the 11th day of June, 1946, for mining purposes. Said claim is 1500 feet in length along this vein or deposit of mineral-bearing rock in place, and 300 feet in width on each side of the center of said vein or deposit from end to end of claim. The general course of this claim is NORTH AND SOUTH and it is situated in the WRIGHTON mining district SANTA CRUZ County, Arizona, about TWO MILES SOUTHEAST FROM ROCK PEAK. This claim runs from the discovery monument or stake upon which the notice is posted 750 feet in a SOUTHERLY direction to the SOUTHERLY center end monument, or stake, and 750 feet in a NORTHERLY direction from the aforesaid location monument, or stake, to the NORTHERLY center end monument, or stake, and is also marked by two corner monuments, or stakes, at each end of said claim, one on each side of and 300 feet from the center end monuments, or stakes, making claim in the form of a parallelogram.

JOHN DOE,
RICHARD ROE,
Locators.

TUCSON BLUE PRINT CO.

How to fill out a location notice:



Stone monuments must be three feet high. Stakes must be four feet above ground and substantial, no thickness is specified.

You can record as soon as you locate if you desire to, and do your location work at any time within 90 days from date of location.

Filed and Recorded at Request of D. S. C. Loney
JAN 28 1959 2 Min. Past 2 o'clock P M.
in book 5-7 of MINES, Page 392
Records of Mohave County, Arizona.

By 86994 Deputy Recorder

Raymond Smith
Recorder

INDEXED

INDEXED

PHOTO COPIED

447

Filed and Recorded at Request of B. G. Messer

FEB 8 1962 3. Min. Past 2 o'clock P. M.

in book 5-F of MINES, Page 447

Records of Mohave County, Arizona.

109898

By _____

Deputy Recorder
SECOND

B. G. Messer
Recorder

AMENDED LOCATION NOTICE LODE MINING CLAIM

This mining claim, the name of which is the Fox #11
mining claim, was located by the undersigned, Duval Sulphur & Potash Company
on the 20th day of December, 1961

This claim is 1500 feet long and 600 feet wide, and the point of
discovery is 100 feet from the south end and 1400
feet from the north end of this claim.

The general course of this claim is from north to south

This claim is situate and located in the Wallapai Mining District, in
Mohave County, State of Arizona, about 3800 feet in a northwesterly
direction from the SW corner of Sec. 19, T 23 N, R 17 W, G & S.R.M. It is bounded
on the north end by the White Mule, on the west side by the Fox #13, on the south
side by the Fox #12, and on the east side by Concord No. 1, Carleton and Santa
Rosa.

This is a ^{second} amended location notice of the Fox #11
mining claim located by B. L. Bessinger
on the 19th day of December, 1958
30th day of April, 1959, now of record in the office of the
County Recorder of Mohave County, State of Arizona in Book 5-F & 5-G
of Mines at pages 393-378, to which reference is hereby made.

DATED AND POSTED ON THE GROUND the day and year first above written.

Duval Sulphur & Potash Company

B. G. Messer

B. G. Messer, Agent

Witness:

W. J. Lopez

Filed and Recorded at Request of B.L. Bessinger

FEB 8 1962 9:0 Min. Post 2 o'clock P.M.

in book 5-P of MINES, Page 449

Records of Mohave County, Arizona.

109899

By _____
Deputy Recorder

Agg. Smith
Recorder

**AMENDED LOCATION NOTICE
LODE MINING CLAIM**

This mining claim, the name of which is the Fox #12
mining claim, was located by the undersigned, Duval Sulphur & Potash Company
on the 15th day of December, 1961

This claim is 1500 feet long and 600 feet wide, and the point of
discovery is 1350 feet from the north end and 150
feet from the south end of this claim.

The general course of this claim is from north to south

This claim is situate and located in the Wallapai Mining District, in
Mohave County, State of Arizona, about 3300 feet in a westerly
direction from the SW corner of sec. 19, T. 23 N., R. 17 W., G. & S.R.M.
It is bounded on the north end by the Fox #11, on the west side
by the Fox #14, on the south side by the Midway Copper No. 1
and on the east side by the Fox #10.

The discovery cut is located about 200 feet in a westerly direction
from the discovery monument.

This is an amended location notice of the Fox #12
mining claim located by B.L. Bessinger
on the 19th day of December, 1958, now of record in the office of the
County Recorder of Mohave County, State of Arizona in Book 5 F
of Mines at page 394, to which reference is hereby made.

DATED AND POSTED ON THE GROUND the day and year first above written.

Duval Sulphur & Potash Company
by B.G. Messer
B.G. Messer, agent

Witness: W.J. Roper

NOTICE OF LOCATION

NOTICE IS HEREBY GIVEN That the Fox # 13 Mining Claim was located by R.L. Benzinger on this 19th day of December, 1958, for mining purposes. Said claim is 1500 feet in length along the vein or deposit of mineral-bearing rock in place and 300 feet in width on each side of the center of said vein or deposit, from end to end of said claim. The general course of this claim is north-south and is situated in the Wallapai Mining District, Mohave County, Arizona, about 3/4 mile south of Mineral Park.

(Write on above lines the distance and direction the claim is from some permanent and natural object, such as a mountain, peak, stream, etc.)

This claim runs from the discovery monument, or stake on which the notice is posted, 25 feet in a southerly direction to the southerly center end monument, or stake, and 1475 feet in a northerly direction from the aforesaid monument, or stake, to the northerly center end monument or stake, and is also marked by two corner monuments, or stakes, at each end of said claim, one on each side of and 300 feet from the center end monuments, or stakes, making the claim in the form of a parallelogram.

Witness

R.T. Baumgardner

R.L. Benzinger

Locator.

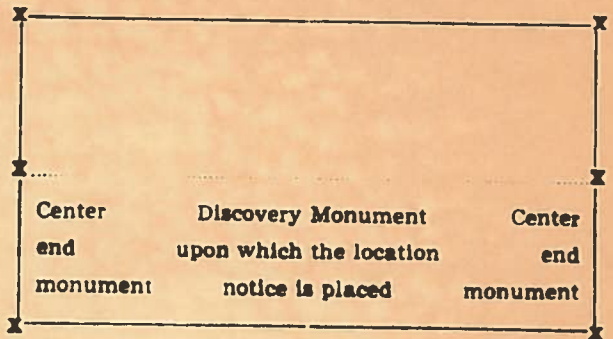
How to fill out a location notice:

NOTICE OF LOCATION

Notice is hereby given that the COPPER KING Mining Claim was located by JOHN DOE AND RICHARD ROE on this the 11th day of June 1946, for mining purposes. Said claim is 1500 feet in length along this vein or deposit of mineral-bearing rock in place, and 300 feet in width on each side of the center of said vein or deposit from end to end of claim. The general course of this claim is NORTH AND SOUTH and it is situated in the WRIGHTON mining district SANTA CRUZ County, Arizona, about TWO MILES SOUTHEAST FROM ROCK PEAK. This claim runs from the discovery monument or stake, upon which the notice is posted 750 feet in a SOUTHERLY direction to the SOUTHERLY center end monument, or stake, and 750 feet in a NORTHERLY direction from the aforesaid location monument, or stake, to the NORTHERLY center end monument, or stake, and is also marked by two corner monuments, or stakes, at each end of said claim, one on each side of and 300 feet from the center end monuments, or stakes, making claim in the form of a parallelogram.

JOHN DOE, RICHARD ROE, Locators.

How to fill out a location notice:



Stone monuments must be three feet high. Stakes must be four feet above ground and substantial, no thickness is specified.

You can record as soon as you locate if you desire to, and do your location work at any time within 90 days from date of location.

TUCSON BLUE PRINT CO.

Filed and Recorded at Request of R.L. Benzinger in book 5-F of MINES, Page 395, Records of Mohave County, Arizona.

By Deputy Recorder

Recorder

86997

INDEXED

NOTICE OF LOCATION

NOTICE IS HEREBY GIVEN That the Fox # 14 Mining Claim was located by B.L. Beasinger on this 19th day of December, 19 58, for mining purposes. Said claim is 1500 feet in length along the vein or deposit of mineral-bearing rock in place and 300 feet in width on each side of the center of said vein or deposit, from end to end of said claim. The general course of this claim is north-south and is situated in the Yallapai Mining District Mohave County, Arizona, about 3/4 mile south of Mineral Park

(Write on above lines the distance and direction the claim is from some permanent and natural object, such as a mountain, peak, stream, etc.)

This claim runs from the discovery monument, or stake on which the notice is posted, 25 feet in a northerly direction to the northerly center end monument, or stake, and 1475 feet in a southerly direction from the aforesaid monument, or stake, to the southerly center end monument or stake, and is also marked by two corner monuments, or stakes, at each end of said claim, one on each side of and 300 feet from the center end monuments, or stakes, making the claim in the form of a parallelogram.

Witness
R. T. Beasinger

B. L. Beasinger

Locator.

How to fill out a location notice:



NOTICE OF LOCATION

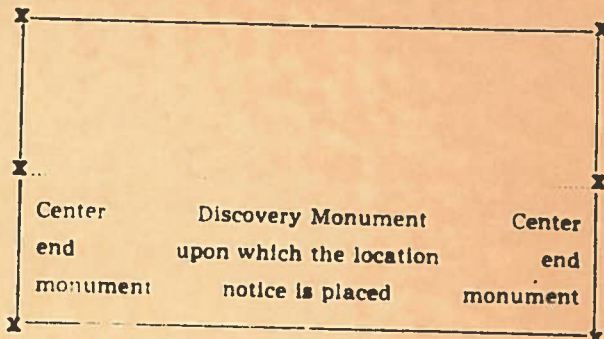


Notice is hereby given that the COPPER KING Mining Claim was located by JOHN DOE AND RICHARD ROE on this the 11th day of June 1946, for mining purposes. Said claim is 1500 feet in length along this vein or deposit of mineral-bearing rock in place, and 300 feet in width on each side of the center of said vein or deposit from end to end of claim. The general course of this claim is NORTH AND SOUTH and it is situated in the WRIGHTON mining district SANTA CRUZ County, Arizona, about TWO MILES SOUTHEAST FROM ROCK PEAK. This claim runs from the discovery monument or stake upon which the notice is posted 750 feet in a SOUTHERLY direction to the SOUTHERLY center end monument, or stake, and 750 feet in a NORTHERLY direction from the aforesaid location monument, or stake, to the NORTHERLY center end monument, or stake, and is also marked by two corner monuments, or stakes, at each end of said claim, one on each side of and 300 feet from the center end monuments, or stakes, making claim in the form of a parallelogram.

JOHN DOE,
RICHARD ROE,
Locators.

TUCSON BLUE PRINT CO.

How to fill out a location notice:



Stone monuments must be three feet high. Stakes must be four feet above ground and substantial, no thickness is specified.

You can record as soon as you locate if you desire to, and do your location work at any time within 90 days from date of location.

Filed and Recorded at Request of A. S. O. Leary
JAN 28 1959 20 Min. Past 2 o'clock P. M.
in book 5-P of MINES Page 396
Records of Mohave County, Arizona.

By Deputy Recorder

P. B. Smith
Recorder

INDEXED

86998

NOTICE OF LOCATION

NOTICE IS HEREBY GIVEN That the For #15 Mining Claim was located by R.L. Bessinger on this 19th day of December, 1958, for mining purposes. Said claim is 1500 feet in length along the vein or deposit of mineral-bearing rock in place and 300 feet in width on each side of the center of said vein or deposit, from end to end of said claim. The general course of this claim is north-south and is situated in the Wallapai Mining District Mohave County, Arizona, about 3/4 mile south of Mineral Park.

(Write on above lines the distance and direction the claim is from some permanent and natural object, such as a mountain, peak, stream, etc.)

This claim runs from the discovery monument, or stake on which the notice is posted, 25 feet in a southerly direction to the southerly center end monument, or stake, and 1475 feet in a northerly direction from the aforesaid monument, or stake, to the northerly center end monument or stake, and is also marked by two corner monuments, or stakes, at each end of said claim, one on each side of and 300 feet from the center end monuments, or stakes, making the claim in the form of a parallelogram.

Witness
R.T. Bessinger

R.L. Bessinger

Locator.

How to fill out a location notice:

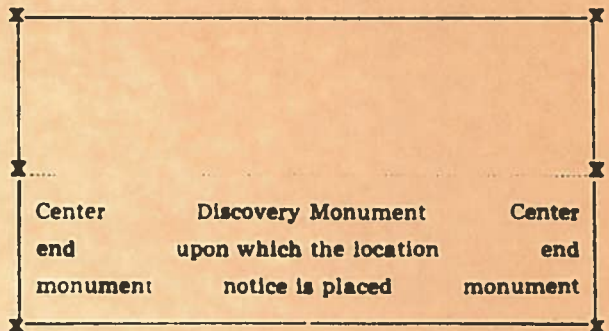
NOTICE OF LOCATION

Notice is hereby given that the COPPER KING Mining Claim was located by JOHN DOE AND RICHARD ROE on this the 11th day of June, 1946, for mining purposes. Said claim is 1500 feet in length along this vein or deposit of mineral-bearing rock in place, and 300 feet in width on each side of the center of said vein or deposit from end to end of claim. The general course of this claim is NORTH AND SOUTH and it is situated in the WRIGHTON mining district SANTA CRUZ County, Arizona, about TWO MILES SOUTHEAST FROM ROCK PEAK. This claim runs from the discovery monument or stake, upon which the notice is posted 750 feet in a SOUTHERLY direction to the SOUTHERLY center end monument, or stake, and 750 feet in a NORTHERLY direction from the aforesaid location monument, or stake, to the NORTHERLY center end monument, or stake, and is also marked by two corner monuments, or stakes, at each end of said claim, one on each side of and 300 feet from the center end monuments, or stakes, making claim in the form of a parallelogram.

JOHN DOE,
RICHARD ROE,
Locators.

TUCSON BLUE PRINT CO.

How to fill out a location notice:



Stone monuments must be three feet high. Stakes must be four feet above ground and substantial, no thickness is specified.

You can record as soon as you locate if you desire to, and do your location work at any time within 90 days from date of location.

Filed and Recorded at Request of W.S. O'Leary
JAN 28 1959 20 Min. Part 27 of Block 3
in book 5-F of MINES, Page 397
Records of Mohave County, Arizona.

By _____ Deputy Recorder

W.S. O'Leary
Recorder

INDEXED

86999

NOTICE OF LOCATION

NOTICE IS HEREBY GIVEN That the Fox # 16 Mining
Claim was located by B.L. Bessinger
on this 19th day of December, 1958, for mining purposes. Said claim
is 1500 feet in length along the vein or deposit of mineral-bearing rock in place and 300 feet in width on each
side of the center of said vein or deposit, from end to end of said claim. The general course of this claim is
north-south
and is situated in the Mallapai Mining District
Mohave County, Arizona, about 3/4 mile south of
Mineral Park

(Write on above lines the distance and direction the claim is from some permanent and natural object, such as a mountain, peak, stream, etc.)

This claim runs from the discovery monument, or stake on which the notice is posted, 25
feet in a northerly direction to the northerly center
end monument, or stake, and 1475 feet in a southerly direction from
the aforesaid monument, or stake, to the southerly center end monument
or stake, and is also marked by two corner monuments, or stakes, at each end of said claim, one on each side
of and 300 feet from the center end monuments, or stakes, making the claim in the form of a parallelogram.

Witness

R.T. Bessinger

B.L. Bessinger

Locator.

How to fill out a location notice:



NOTICE OF LOCATION

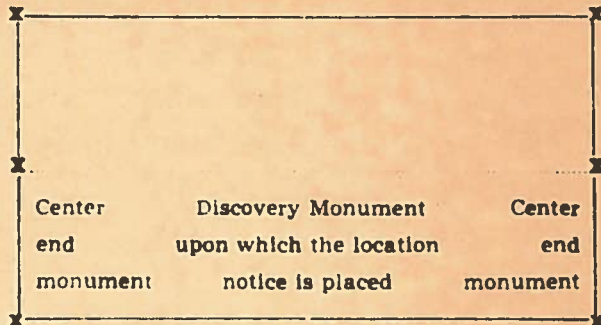


Notice is hereby given that the COPPER KING
Mining Claim was located by JOHN DOE AND RICH-
ARD ROE on this the 11th day of June 1946,
for mining purposes. Said claim is 1500 feet in length
along this vein or deposit of mineral bearing rock in
place, and 300 feet in width on each side of the center
of said vein or deposit from end to end of claim. The
general course of this claim is NORTH AND SOUTH
and it is situated in the WRIGHTON mining district
SANTA CRUZ County, Arizona, about TWO
MILES SOUTHEAST FROM ROCK PEAK. This
claim runs from the discovery monument or stake,
upon which the notice is posted 750 feet in a
SOUTHERLY direction to the SOUTHERLY cen-
ter end monument, or stake, and 750 feet in a
NORTHERLY direction from the aforesaid location
monument, or stake, to the NORTHERLY center
end monument, or stake, and is also marked by two
corner monuments, or stakes, at each end of said
claim, one on each side of and 300 feet from the center
end monuments, or stakes, making claim in the form
of a parallelogram.

JOHN DOE,
RICHARD ROE,
Locators.

TUCSON BLUE PRINT CO.

How to fill out a location notice:



Stone monuments must be three feet high. Stakes must be four feet above ground and substantial, no thickness is specified.

You can record as soon as you locate if you desire to, and do your location work at any time within 90 days from date of location.

Filed and Recorded at Request of A. A. O'Leary
JAN 28 1959 20 Min. Part 2 o'clock P.M.
in book 5-F of MINES, Page 398
Records of Mohave County, Arizona

By _____
Deputy Recorder

Ray B. Smith
Recorder

INDEXED

87000

NOTICE OF LOCATION

NOTICE IS HEREBY GIVEN That the Fox # 17 Mining Claim was located by B.L. Bassinger on this 19th day of December, 1958, for mining purposes. Said claim is 1500 feet in length along the vein or deposit of mineral-bearing rock in place and 300 feet in width on each side of the center of said vein or deposit, from end to end of said claim. The general course of this claim is north-south and is situated in the Wallapai Mining District Mohave County, Arizona, about 3/4 mile south of Mineral Park

(Write on above lines the distance and direction the claim is from some permanent and natural object, such as a mountain, peak, stream, etc.)

This claim runs from the discovery monument, or stake on which the notice is posted, 25 feet in a southerly direction to the southerly center end monument, or stake, and 1475 feet in a northerly direction from the aforesaid monument, or stake, to the northerly center end monument or stake, and is also marked by two corner monuments, or stakes, at each end of said claim, one on each side of and 300 feet from the center end monuments, or stakes, making the claim in the form of a parallelogram.

Witness
R.T. Bassinger

B.L. Bassinger

Locator.

How to fill out a location notice:

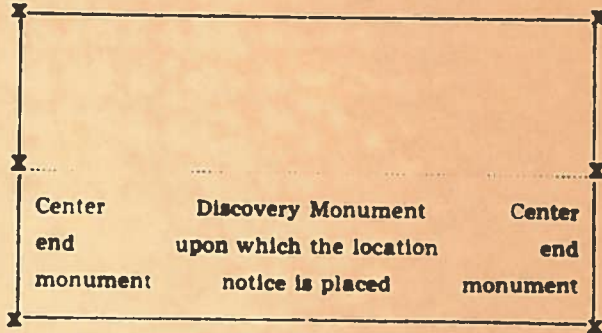
NOTICE OF LOCATION

Notice is hereby given that the COPPER KING Mining Claim was located by JOHN DOE AND RICHARD ROE on this the 11th day of June 1946, for mining purposes. Said claim is 1500 feet in length along this vein or deposit of mineral-bearing rock in place, and 300 feet in width on each side of the center of said vein or deposit from end to end of claim. The general course of this claim is NORTH AND SOUTH and it is situated in the WRIGHTON mining district SANTA CRUZ County, Arizona, about TWO MILES SOUTHEAST FROM ROCK PEAK. This claim runs from the discovery monument or stake, upon which the notice is posted 750 feet in a SOUTHERLY direction to the SOUTHERLY center end monument, or stake, and 750 feet in a NORTHERLY direction from the aforesaid location monument, or stake, to the NORTHERLY center end monument, or stake, and is also marked by two corner monuments, or stakes, at each end of said claim, one on each side of and 300 feet from the center end monuments, or stakes, making claim in the form of a parallelogram.

JOHN DOE,
RICHARD ROE,
Locators.

TUCSON BLUE PRINT CO.

How to fill out a location notice:



Stone monuments must be three feet high. Stakes must be four feet above ground and substantial, no thickness is specified.

You can record as soon as you locate if you desire to, and do your location work at any time within 90 days from date of location.

Filed and Recorded at Request of A. S. C. Leary
JAN 28 1959 20 Min. Past 2 o'clock P. M.
in book 5-F of MINES Page 399
Records of Mohave County, Arizona

By [Signature]
Deputy Recorder

[Signature]
Recorder

87001

INDEXED

NOTICE OF LOCATION

NOTICE IS HEREBY GIVEN That the For # 18 Mining Claim was located by F.L. Bessinger

on this 19th day of December, 1958, for mining purposes. Said claim is 1500 feet in length along the vein or deposit of mineral-bearing rock in place and 300 feet in width on each side of the center of said vein or deposit, from end to end of said claim. The general course of this claim is north-south

and is situated in the Wallapai Mining District Mohave County, Arizona, about 3/4 mile south of Mineral Park

(Write on above lines the distance and direction the claim is from some permanent and natural object, such as a mountain, peak, stream, etc.)

This claim runs from the discovery monument, or stake on which the notice is posted, 25 feet in a northerly direction to the northerly center end monument, or stake, and 1475 feet in a southerly direction from the aforesaid monument, or stake, to the southerly center end monument or stake, and is also marked by two corner monuments, or stakes, at each end of said claim, one on each side of and 300 feet from the center end monuments, or stakes, making the claim in the form of a parallelogram.

Witness
R.T. Bessinger

F.L. Bessinger

Locator.

How to fill out a location notice:

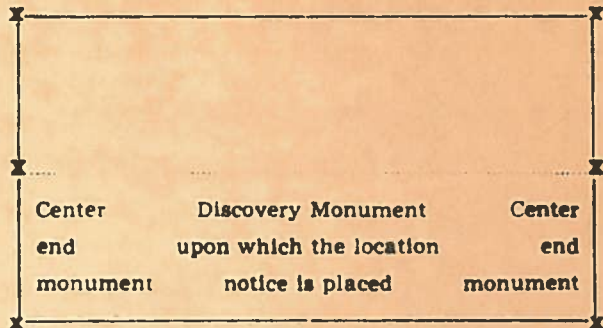
NOTICE OF LOCATION

Notice is hereby given that the COPPER KING Mining Claim was located by JOHN DOE AND RICHARD ROE on this the 11th day of June 1946, for mining purposes. Said claim is 1500 feet in length along this vein or deposit of mineral-bearing rock in place, and 300 feet in width on each side of the center of said vein or deposit from end to end of claim. The general course of this claim is NORTH AND SOUTH and it is situated in the WRIGHTON mining district SANTA CRUZ County, Arizona, about TWO MILES SOUTHEAST FROM ROCK PEAK. This claim runs from the discovery monument or stake, upon which the notice is posted 750 feet in a SOUTHERLY direction to the SOUTHERLY center end monument, or stake, and 750 feet in a NORTHERLY direction from the aforesaid location monument, or stake, to the NORTHERLY center end monument, or stake, and is also marked by two corner monuments, or stakes, at each end of said claim, one on each side of and 300 feet from the center end monuments, or stakes, making claim in the form of a parallelogram.

JOHN DOE,
RICHARD ROE,
Locators.

TUCSON BLUE PRINT CO.

How to fill out a location notice:



Stone monuments must be three feet high. Stakes must be four feet above ground and substantial, no thickness is specified.

You can record as soon as you locate if you desire to, and do your location work at any time within 90 days from date of location.

Filed and Recorded at Request of S. S. C. Leary
JAN 28 1959 20 Min. Past 2 o'clock A M.
in book 5-F of MINES Page 400
Records of Mohave County, Arizona.

By _____
Deputy Recorder

Ray B. Smith
Recorder

INDEXED

87002

NOTICE OF LOCATION

NOTICE IS HEREBY GIVEN That the Box #19 Mining
 Claim was located by B. L. Bessinger
 on this 20th day of December, 1958, for mining purposes. Said claim
 is 1500 feet in length along the vein or deposit of mineral-bearing rock in place and 300 feet in width on each
 side of the center of said vein or deposit, from end to end of said claim. The general course of this claim is
from North to South
 and is situated in the Wallapai Mining District
Mohave County, Arizona, about 1 mile south of Mineral Park

(Write on above lines the distance and direction the claim is from some permanent and natural object, such as a mountain, peak, stream, etc.)

This claim runs from the discovery monument, or stake on which the notice is posted, 25
 feet in a northerly direction to the north center
 end monument, or stake, and 1475 feet in a southerly direction from
 the aforesaid monument, or stake, to the south center end monument
 or stake, and is also marked by two corner monuments, or stakes, at each end of said claim, one on each side
 of and 300 feet from the center end monuments, or stakes, making the claim in the form of a parallelogram.

Witness
R. T. Bessinger

B. L. Bessinger

Locator.

How to fill out a location notice:



NOTICE OF LOCATION

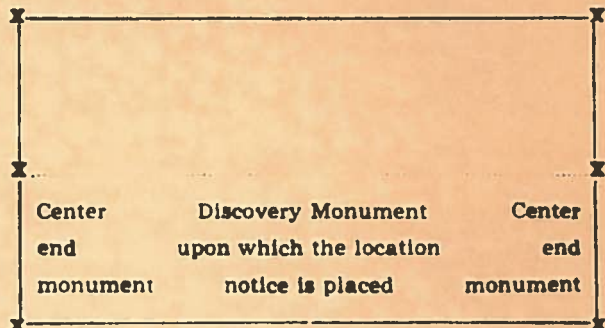


Notice is hereby given that the COPPER KING Mining Claim was located by JOHN DOE AND RICHARD ROE on this the 11th day of June 1946, for mining purposes. Said claim is 1500 feet in length along this vein or deposit of mineral-bearing rock in place, and 300 feet in width on each side of the center of said vein or deposit from end to end of claim. The general course of this claim is NORTH AND SOUTH and it is situated in the WRIGHTON mining district SANTA CRUZ County, Arizona, about TWO MILES SOUTHEAST FROM ROCK PEAK. This claim runs from the discovery monument or stake, upon which the notice is posted 750 feet in a SOUTHERLY direction to the SOUTHERLY center end monument, or stake, and 750 feet in a NORTHERLY direction from the aforesaid location monument, or stake, to the NORTHERLY center end monument, or stake, and is also marked by two corner monuments, or stakes, at each end of said claim, one on each side of and 300 feet from the center end monuments, or stakes, making claim in the form of a parallelogram.

JOHN DOE,
RICHARD ROE,
 Locators.

TUCSON BLUE PRINT CO.

How to fill out a location notice:



Stone monuments must be three feet high. Stakes must be four feet above ground and substantial, no thickness is specified.

You can record as soon as you locate if you desire to, and do your location work at any time within 90 days from date of location.

Filed and Recorded at Request of Ed C. Gray
 JAN 28 1959 2 Min. Past 2 o'clock P. M.
 in book 5-P of MINES Page 401
 Records of Mohave County, Arizona.

By _____
 Deputy Recorder

Ed C. Gray
 Recorder

87003

INDEXED

109900

By _____ Deputy Recorder
B. G. Messer Recorder

**AMENDED LOCATION NOTICE
LODE MINING CLAIM**

This mining claim, the name of which is the Fox #20
mining claim, was located by the undersigned, Duval Sulphur & Potash Company
on the 15th day of December, 1961.

This claim is 1500 feet long and 600 feet wide, and the point of
discovery is 450 feet from the northern end and 1050
feet from the southern end of this claim.

The general course of this claim is from north to south

This claim is situate and located in the Wallapai Mining District, in
Mohave County, State of Arizona, about 1900 feet in a southerly
direction from the SW corner of Sec. 19, T 23 N, R 17 W, G & S.R.M. It is bounded
on the north end and the east side by the Peacock patented mining claim, on the
west side by the Fox #22 and on the south end by the Turquoise King patented
mining claim.

The discovery pit is located about 280 feet in a westerly direction
from the discovery monument.

This is an amended location notice of the Fox #20
mining claim located by Duval Sulphur & Potash Company
on the 28th day of June, 1959, now of record in the office of the
County Recorder of Mohave County, State of Arizona in Book 5G
of Mines at page 470, to which reference is hereby made.

DATED AND POSTED ON THE GROUND the day and year first above written.

Witness: W. J. Raper
D. G. Messer
B. G. Messer, Agent

NOTICE OF LOCATION

NOTICE IS HEREBY GIVEN That the Fox #21 Mining Claim was located by B. B. Bessinger on this 19th day of December, 19 58, for mining purposes. Said claim is 1500 feet in length along the vein or deposit of mineral-bearing rock in place and 300 feet in width on each side of the center of said vein or deposit, from end to end of said claim. The general course of this claim is from north to south and is situated in the Wallapai Mining District Mohave County, Arizona, about 1 mile south of Mineral Park

(Write on above lines the distance and direction the claim is from some permanent and natural object, such as a mountain, peak, stream, etc.)

This claim runs from the discovery monument, or stake on which the notice is posted, 25 feet in a southerly direction to the south center end monument, or stake, and 1475 feet in a northerly direction from the aforesaid monument, or stake, to the north center end monument or stake, and is also marked by two corner monuments, or stakes, at each end of said claim, one on each side of and 300 feet from the center end monuments, or stakes, making the claim in the form of a parallelogram.

Witness

R. T. Bessinger

[Signature]

Locator.

How to fill out a location notice:

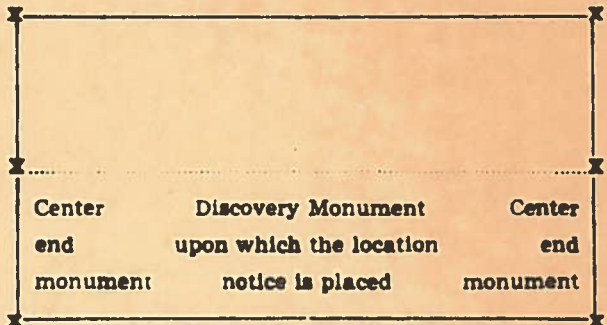
NOTICE OF LOCATION

Notice is hereby given that the COPPER KING Mining Claim was located by JOHN DOE AND RICHARD ROE on this the 11th day of June, 1946, for mining purposes. Said claim is 1500 feet in length along this vein or deposit of mineral-bearing rock in place, and 300 feet in width on each side of the center of said vein or deposit from end to end of claim. The general course of this claim is NORTH AND SOUTH and it is situated in the WRIGHTON mining district SANTA CRUZ County, Arizona, about TWO MILES SOUTHEAST FROM ROCK PEAK. This claim runs from the discovery monument or stake, upon which the notice is posted, 750 feet in a SOUTHERLY direction to the SOUTHERLY center end monument, or stake, and 750 feet in a NORTHERLY direction from the aforesaid location monument, or stake, to the NORTHERLY center end monument, or stake, and is also marked by two corner monuments, or stakes, at each end of said claim, one on each side of and 300 feet from the center end monuments, or stakes, making claim in the form of a parallelogram.

JOHN DOE, RICHARD ROE, Locators.

TUCSON BLUE PRINT CO.

How to fill out a location notice:



Stone monuments must be three feet high. Stakes must be four feet above ground and substantial, no thickness is specified.

You can record as soon as you locate if you desire to, and do your location work at any time within 90 days from date of location.

Filed and Recorded at Request of [Signature] in book 5-F of MINES Records of Mohave County, Arizona

By [Signature] Deputy Recorder

[Signature] Recorder

87005

INDEXED

NOTICE OF LOCATION

NOTICE IS HEREBY GIVEN That the Fox #22 Mining Claim was located by R. L. Bessinger on this 19th day of December, 1958, for mining purposes. Said claim is 1500 feet in length along the vein or deposit of mineral-bearing rock in place and 300 feet in width on each side of the center of said vein or deposit, from end to end of said claim. The general course of this claim is from north to south and is situated in the Wallapai Mining District Mohave County, Arizona, about 1 mile south of Mineral Park

(Write on above lines the distance and direction the claim is from some permanent and natural object, such as a mountain, peak, stream, etc.)

This claim runs from the discovery monument, or stake on which the notice is posted, 25 feet in a northerly direction to the north center end monument, or stake, and 1475 feet in a southerly direction from the aforesaid monument, or stake, to the south center end monument or stake, and is also marked by two corner monuments, or stakes, at each end of said claim, one on each side of and 300 feet from the center end monuments, or stakes, making the claim in the form of a parallelogram.

Witness R.T. Bessinger. H. L. Bessinger. Locator.

How to fill out a location notice:

NOTICE OF LOCATION

Notice is hereby given that the COPPER KING Mining Claim was located by JOHN DOE AND RICHARD ROE on this the 11th day of June 1946, for mining purposes. Said claim is 1500 feet in length along this vein or deposit of mineral-bearing rock in place, and 300 feet in width on each side of the center of said vein or deposit from end to end of claim. The general course of this claim is NORTH AND SOUTH and it is situated in the WRIGHTON mining district SANTA CRUZ County, Arizona, about TWO MILES, SOUTHEAST FROM ROCK PEAK. This claim runs from the discovery monument or stake upon which the notice is posted 750 feet in a SOUTHERLY direction to the SOUTHERLY center end monument, or stake, and 750 feet in a NORTHERLY direction from the aforesaid location monument, or stake, to the NORTHERLY center end monument, or stake, and is also marked by two corner monuments, or stakes, at each end of said claim, one on each side of and 300 feet from the center end monuments, or stakes, making claim in the form of a parallelogram.

JOHN DOE, RICHARD ROE. Locators.

TUCSON BLUE PRINT CO.

How to fill out a location notice:



Stone monuments must be three feet high. Stakes must be four feet above ground and substantial, no thickness is specified.

You can record as soon as you locate if you desire to, and do your location work at any time within 90 days from date of location.

Filed and Recorded at Request of D. J. O'Leary JAN 28 1959 20 Min. Past 2 o'clock P. M. in book 5-F of MINES Page 404 Records of Mohave County, Arizona.

By Deputy Recorder [Signature] Recorder

NOTICE OF LOCATION

NOTICE IS HEREBY GIVEN That the Fox #24 Mining

Claim was located by B. L. Bessinger

on this 19th day of December 19 58 for mining purposes.

Said claim is 1500 feet in length along the vein or deposit of mineral-bearing rock in place and 300 feet in width on each side of the center of said vein or deposit, from end to end of said claim.

The general course of this claim is from north to south

and is situated in the Wallapai Mining District Mohave County, Arizona, about 1 mile south of Mineral Park

(Write on above lines the distance and direction the claim is from some permanent and natural object, such as a mountain, peak, stream, etc.)

This claim runs from the discovery monument, or stake on which the notice is posted, 25 feet in a northerly direction to the north center end monument, or stake, and 1475 feet in a southerly direction from the aforesaid monument, or stake, to the south center end monument or stake, and is also marked by two corner monuments, or stakes, at each end of said claim, one on each side of and 300 feet from the center end monuments, or stakes, making the claim in the form of a parallelogram.

Witness R. T. Bessinger

B. L. Bessinger

Locator.

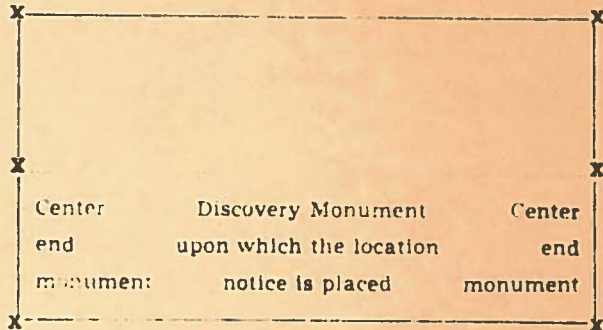
How to fill out a location notice:

NOTICE OF LOCATION

Notice is hereby given that the COPPER KING Mining Claim was located by JOHN DOE AND RICHARD ROE on this the 11th day of June 1946, for mining purposes. Said claim is 1500 feet in length along this vein or deposit of mineral-bearing rock in place, and 300 feet in width on each side of the center of said vein or deposit from end to end of claim. The general course of this claim is NORTH AND SOUTH and it is situated in the WRIGHTON mining district SANTA CRUZ County, Arizona, about TWO MILES SOUTHEAST FROM ROCK PEAK. This claim runs from the discovery monument or stake, upon which the notice is posted 750 feet in a SOUTHERLY direction to the SOUTHERLY center end monument, or stake, and 750 feet in a NORTHERLY direction from the aforesaid location monument, or stake, to the NORTHERLY center end monument, or stake, and is also marked by two corner monuments, or stakes, at each end of said claim, one on each side of and 300 feet from the center end monuments, or stakes, making claim in the form of a parallelogram.

JOHN DOE, RICHARD ROE, Locators.

How to fill out a location notice:



Stone monuments must be three feet high. Stakes must be four feet above ground and substantial, no thickness is specified.

You can record as soon as you locate if you desire to, and do your location work at any time within 90 days from date of location.

LUCSON BLUE PRINT CO

Filed and Recorded at Request of D. S. O'Leary JAN 25 1959 2:25 Min. P.M. 2 o'clock P.M. in book 5-P of MINES Page 406 Records of Mines and Minerals, Arizona.

By Deputy Recorder Peggy A. Smith Recorder

87008

INDEXED

NOTICE OF LOCATION

NOTICE IS HEREBY GIVEN That the Pat. #26 Mining Claim was located by B. L. Bessinger on this 19th day of December, 1958, for mining purposes. Said claim is 200 feet in length along the vein or deposit of mineral-bearing rock in place and 300 feet in width on each side of the center of said vein or deposit, from end to end of said claim. The general course of this claim is from north to south and is situated in the Wallepai Mining District Mohave County, Arizona, about 1 mile south of Mineral Park

(Write on above lines the distance and direction the claim is from some permanent and natural object, such as a mountain, peak, stream, etc.)

This claim runs from the discovery monument, or stake on which the notice is posted, 440 feet in a northerly direction to the north center end monument, or stake, and 1060 feet in a southerly direction from the aforesaid monument, or stake, to the south center end monument or stake, and is also marked by two corner monuments, or stakes, at each end of said claim, one on each side of and 300 feet from the center end monuments, or stakes, making the claim in the form of a parallelogram.

B. L. Bessinger

Locator.

How to fill out a location notice:



NOTICE OF LOCATION

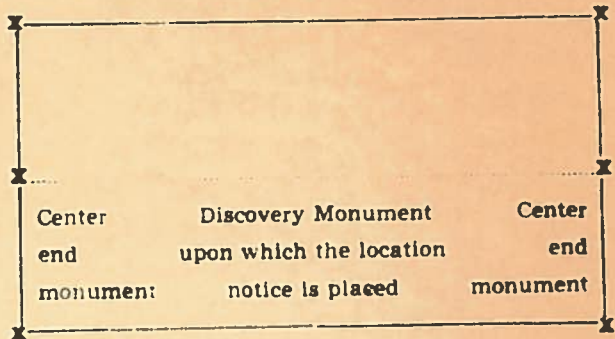


Notice is hereby given that the COPPER KING Mining Claim was located by JOHN DOE AND RICHARD ROE on this the 11th day of June 1946, for mining purposes. Said claim is 1500 feet in length along this vein or deposit of mineral-bearing rock in place, and 300 feet in width on each side of the center of said vein or deposit from end to end of claim. The general course of this claim is NORTH AND SOUTH and it is situated in the WRIGHTON mining district SANTA CRUZ County, Arizona, about TWO MILES SOUTHEAST FROM ROCK PEAK. This claim runs from the discovery monument or stake upon which the notice is posted 750 feet in a SOUTHERLY direction to the SOUTHERLY center end monument, or stake, and 750 feet in a NORTHERLY direction from the aforesaid location monument, or stake, to the NORTHERLY center end monument, or stake, and is also marked by two corner monuments, or stakes, at each end of said claim, one on each side of and 300 feet from the center end monuments, or stakes, making claim in the form of a parallelogram.

JOHN DOE,
RICHARD ROE,
Locators.

TUCSON BLUE PRINT CO

How to fill out a location notice:



Stone monuments must be three feet high. Stakes must be four feet above ground and substantial, no thickness is specified.

You can record as soon as you locate if you desire to and do your location work at any time within 90 days from date of location.

Filed and Recorded at Request of D. L. C. Loney
FEB 9 1959 Min. Dist. 9⁰⁰ o'clock A. M.
in book 5-F of MINES Page 454
Records of Mohave County, Arizona

By _____ Deputy Recorder

Peggy B. Smith
Recorder

INDEXED

87139

NOTICE OF LOCATION

NOTICE IS HEREBY GIVEN That the Box #28 Mining
 Claim was located by B. L. Bessinger
 on this 19th day of December, 1958, for mining purposes. Said claim
 is 2000 feet in length along the vein or deposit of mineral-bearing rock in place and 300 feet in width on each
 side of the center of said vein or deposit, from end to end of said claim. The general course of this claim is
from north to south
 and is situated in the Wallapai Mining District
Mohave County, Arizona, about 1 mile south of Mineral Park

(Write on above lines the distance and direction the claim is from some permanent and natural object, such as a mountain, peak, stream, etc.)

This claim runs from the discovery monument, or stake on which the notice is posted, 380
 feet in a northerly direction to the north center
 end monument, or stake, and 1120 feet in a southerly direction from
 the aforesaid monument, or stake, to the south center end monument
 or stake, and is also marked by two corner monuments, or stakes, at each end of said claim, one on each side
 of and 300 feet from the center end monuments, or stakes, making the claim in the form of a parallelogram.

B. L. Bessinger

Locator.

How to fill out a location notice:

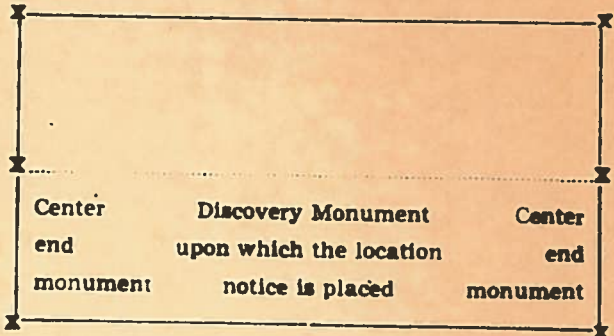
NOTICE OF LOCATION

Notice is hereby given that the COPPER KING
 Mining Claim was located by JOHN DOE AND RICH-
 ARD ROE on this the 11th day of June 1946,
 for mining purposes. Said claim is 1500 feet in length
 along this vein or deposit of mineral-bearing rock in
 place, and 300 feet in width on each side of the center
 of said vein or deposit from end to end of claim. The
 general course of this claim is NORTH AND SOUTH
 and it is situated in the WRIGHTON mining district
SANTA CRUZ County, Arizona, about TWO
MILES SOUTHEAST FROM ROCK PEAK. This
 claim runs from the discovery monument or stake,
 upon which the notice is posted 750 feet in a
SOUTHERLY direction to the SOUTHERLY center
 end monument, or stake, and 750 feet in a
NORTHERLY direction from the aforesaid location
 monument, or stake, to the NORTHERLY center
 end monument, or stake, and is also marked by two
 corner monuments, or stakes, at each end of said
 claim, one on each side of and 300 feet from the center
 end monuments, or stakes, making claim in the form
 of a parallelogram.

JOHN DOE,
 RICHARD ROE,
 Locators.

TUCSON BLUE PRINT CO.

How to fill out a location notice:



Stone monuments must be three feet high. Stakes must be four feet above ground and substantial, no thickness is specified.

You can record as soon as you locate if you desire to, and do your location work at any time within 90 days from date of location.

Filed and Recorded at Phoenix D. S. O. Leary
 FEB 9 1959 at 9⁰⁰ o'clock a.m.
 in book 5-F of MINES, Page 456
 Records of Mohave County, Arizona

By Ray B. Smith
 Deputy Recorder Recorder

INDEXED

37141

NOTICE OF LOCATION

NOTICE IS HEREBY GIVEN That the Box #30 Mining Claim was located by B. L. Bessinger on this 12th day of December, 1958, for mining purposes. Said claim is 1500 feet in length along the vein or deposit of mineral-bearing rock in place and 300 feet in width on each side of the center of said vein or deposit, from end to end of said claim. The general course of this claim is from north to south and is situated in the Wallapai Mining District Mohave County, Arizona, about 1 mile south of Mineral Park

(Write on above lines the distance and direction the claim is from some permanent and natural object, such as a mountain, peak, stream, etc.)

This claim runs from the discovery monument, or stake on which the notice is posted, 560 feet in a northerly direction to the north center end monument, or stake, and 940 feet in a southerly direction from the aforesaid monument, or stake, to the south center end monument or stake, and is also marked by two corner monuments, or stakes, at each end of said claim, one on each side of and 300 feet from the center end monuments, or stakes, making the claim in the form of a parallelogram.

B. L. Bessinger

Locator.

How to fill out a location notice:



NOTICE OF LOCATION

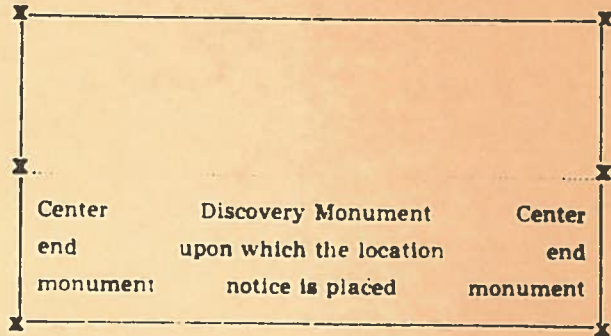


Notice is hereby given that the COPPER KING Mining Claim was located by JOHN DOE AND RICHARD ROE on this the 11th day of June 1946, for mining purposes. Said claim is 1500 feet in length along this vein or deposit of mineral-bearing rock in place, and 300 feet in width on each side of the center of said vein or deposit from end to end of claim. The general course of this claim is NORTH AND SOUTH and it is situated in the WRIGHTON mining district SANTA CRUZ County, Arizona, about TWO MILES SOUTHEAST FROM ROCK PEAK. This claim runs from the discovery monument or stake upon which the notice is posted 750 feet in a SOUTHERLY direction to the SOUTHERLY center end monument, or stake, and 750 feet in a NORTHERLY direction from the aforesaid location monument, or stake, to the NORTHERLY center end monument, or stake, and is also marked by two corner monuments, or stakes, at each end of said claim, one on each side of and 300 feet from the center end monuments, or stakes, making claim in the form of a parallelogram.

JOHN DOE,
RICHARD ROE,
Locators.

TUCSON BLUE PRINT CO.

How to fill out a location notice:



Stone monuments must be three feet high. Stakes must be four feet above ground and substantial, no thickness is specified.

You can record as soon as you locate if you desire to, and do your location work at any time within 90 days from date of location.

Filed and Recorded at Recorder's Office of D. S. O'Leary
 FEB 9 1958 at 9⁰⁰ o'clock A. M.
 in book 5-F of MINES Page 457
 Records of Mohave County, Arizona

By _____
 Deputy Recorder

Opp B. Smith
 Recorder

87142

INDEXED

NOTICE OF LOCATION

NOTICE IS HEREBY GIVEN That the... Fox # 32 Mining Claim was located by B. L. Bessinger on this 19th day of December, 19 58, for mining purposes. Said claim is 1500 feet in length along the vein or deposit of mineral-bearing rock in place and 300 feet in width on each side of the center of said vein or deposit, from end to end of said claim. The general course of this claim is from north to south and is situated in the Wallapai Mining District, Mohave County, Arizona, about 1 mile south of Mineral Park

(Write on above lines the distance and direction the claim is from some permanent and natural object, such as a mountain, peak, stream, etc.)

This claim runs from the discovery monument, or stake on which the notice is posted, 460 feet in a northerly direction to the north center end monument, or stake, and 1040 feet in a southerly direction from the aforesaid monument, or stake, to the south center end monument or stake, and is also marked by two corner monuments, or stakes, at each end of said claim, one on each side of and 300 feet from the center end monuments, or stakes, making the claim in the form of a parallelogram.

Witness

R.T. Bessinger

B. L. Bessinger

Locator.

How to fill out a location notice:



NOTICE OF LOCATION

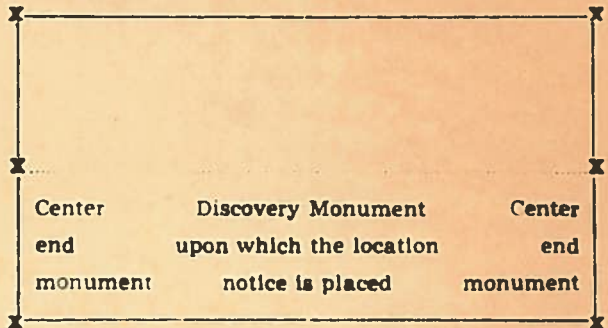


Notice is hereby given that the COPPER KING Mining Claim was located by JOHN DOE AND RICHARD ROE on this the 11th day of June 1946, for mining purposes. Said claim is 1500 feet in length along this vein or deposit of mineral-bearing rock in place, and 300 feet in width on each side of the center of said vein or deposit from end to end of claim. The general course of this claim is NORTH AND SOUTH and it is situated in the WRIGHTON mining district SANTA CRUZ County, Arizona, about TWO MILES SOUTHEAST FROM ROCK PEAK. This claim runs from the discovery monument or stake upon which the notice is posted 750 feet in a SOUTHERLY direction to the SOUTHERLY center end monument, or stake, and 750 feet in a NORTHERLY direction from the aforesaid location monument, or stake, to the NORTHERLY center end monument, or stake, and is also marked by two corner monuments, or stakes, at each end of said claim, one on each side of and 300 feet from the center end monuments, or stakes, making claim in the form of a parallelogram.

JOHN DOE, RICHARD ROE, Locators.

TUCSON BLUE PRINT CO.

How to fill out a location notice:



Stone monuments must be three feet high. Stakes must be four feet above ground and substantial, no thickness is specified.

You can record as soon as you locate if you desire to, and do your location work at any time within 90 days from date of location.

Filed and Recorded at Request of D. S. C. Long JAN 28 1959 20 Min. Past 2 o'clock P. M. in book 5-F of MINES Page 407 Records of Mohave County, Arizona.

By Deputy Recorder

Recorder

87009

INDEXED

NOTICE OF LOCATION

NOTICE IS HEREBY GIVEN That the Fox # 33 Mining
 Claim was located by B. L. Bessinger
 on this 18th day of December, 1958, for mining purposes. Said claim
 is 150 feet in length along the vein or deposit of mineral-bearing rock in place and 300 feet in width on each
 side of the center of said vein or deposit, from end to end of said claim. The general course of this claim is
from north to south
 and is situated in the Wallapai Mining District
Mohave County, Arizona, about 1 mile south of Mineral Park

(Write on above lines the distance and direction the claim is from some permanent and natural object, such as a mountain, peak, stream, etc.)

This claim runs from the discovery monument, or stake on which the notice is posted, 635
 feet in a southerly direction to the south center
 end monument, or stake, and 865 feet in a northerly direction from
 the aforesaid monument, or stake, to the north center end monument
 or stake, and is also marked by two corner monuments, or stakes, at each end of said claim, one on each side
 of and 300 feet from the center end monuments, or stakes, making the claim in the form of a parallelogram.

Witness
R. T. Bessinger
B. L. Bessinger
 Locator.

How to fill out a location notice:

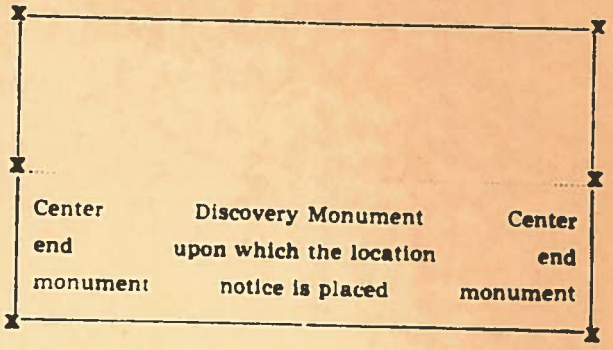
NOTICE OF LOCATION

Notice is hereby given that the COPPER KING
 Mining Claim was located by JOHN DOE AND RICH-
 ARD ROE on this the 11th day of June 1946,
 for mining purposes. Said claim is 1500 feet in length
 along this vein or deposit of mineral-bearing rock in
 place, and 300 feet in width on each side of the center
 of said vein or deposit from end to end of claim. The
 general course of this claim is NORTH AND SOUTH
 and it is situated in the WRIGHTON mining district
SANTA CRUZ County, Arizona, about TWO
MILES, SOUTHEAST FROM ROCK PEAK. This
 claim runs from the discovery monument or stake,
 upon which the notice is posted 750 feet in a
SOUTHERLY direction to the SOUTHERLY cen-
 ter end monument, or stake, and 750 feet in a
NORTHERLY direction from the aforesaid location
 monument, or stake, to the NORTHERLY center
 end monument, or stake, and is also marked by two
 corner monuments, or stakes, at each end of said
 claim, one on each side of and 300 feet from the center
 end monuments, or stakes, making claim in the form
 of a parallelogram.

JOHN DOE,
 RICHARD ROE,
 Locators.

TUCSON BLUE PRINT CO.

How to fill out a location notice:



Stone monuments must be three feet high. Stakes must be four feet above ground and substantial, no thickness is specified.

You can record as soon as you locate if you desire to, and do your location work at any time within 90 days from date of location.

Filed and Recorded at Request of A. S. O'Leary
JAN 28 1959 2 Min Past 2 o'clock P.M.
 in book 5-F of MINES, Page 408
 Records of Mohave County, Arizona.

By [Signature]
 Deputy Recorder Recorder

87010

INDEXED

NOTICE OF LOCATION

NOTICE IS HEREBY GIVEN That the Ex #34 Mining Claim was located by B. L. Hossinger on this 19th day of December, 1958, for mining purposes. Said claim is 1500 feet in length along the vein or deposit of mineral-bearing rock in place and 300 feet in width on each side of the center of said vein or deposit, from end to end of said claim. The general course of this claim is from north to south and is situated in the Wallapai Mining District Mohave County, Arizona, about 1 mile south of Mineral Park

(Write on above lines the distance and direction the claim is from some permanent and natural object, such as a mountain, peak, stream, etc.)

This claim runs from the discovery monument, or stake on which the notice is posted, 570 feet in a northerly 930 direction to the north center end monument, or stake, and 300 feet in a southerly direction from the aforesaid monument, or stake, to the south center end monument or stake, and is also marked by two corner monuments, or stakes, at each end of said claim, one on each side of and 300 feet from the center end monuments, or stakes, making the claim in the form of a parallelogram.

Witness
R.T. Brown

B. L. Hossinger

Locator.

How to fill out a location notice:



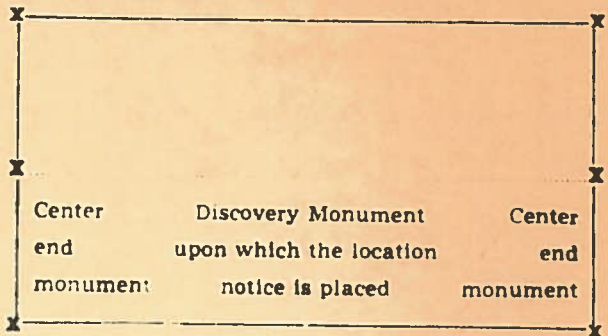
NOTICE OF LOCATION



Notice is hereby given that the COPPER KING Mining Claim was located by JOHN DOE AND RICHARD ROE on this the 11th day of June 1946, for mining purposes. Said claim is 1500 feet in length along this vein or deposit of mineral-bearing rock in place, and 300 feet in width on each side of the center of said vein or deposit from end to end of claim. The general course of this claim is NORTH AND SOUTH and it is situated in the WRIGHTON mining district SANTA CRUZ County, Arizona, about TWO MILES SOUTHEAST FROM ROCK PEAK. This claim runs from the discovery monument or stake, upon which the notice is posted 750 feet in a SOUTHERLY direction to the SOUTHERLY center end monument, or stake, and 750 feet in a NORTHERLY direction from the aforesaid location monument, or stake, to the NORTHERLY center end monument, or stake, and is also marked by two corner monuments, or stakes, at each end of said claim, one on each side of and 300 feet from the center end monuments, or stakes, making claim in the form of a parallelogram.

JOHN DOE,
RICHARD ROE,
Locators.

How to fill out a location notice:



Stone monuments must be three feet high. Stakes must be four feet above ground and substantial, no thickness is specified.

You can record as soon as you locate if you desire to, and do your location work at any time within 90 days from date of location.

TUCSON BLUE PRINT CO.

Filed and Recorded at Request of A. S. C. Leary
JAN 28 1959 20 Min. Past 2 o'clock P. M.
in book 5-F of MINES, Page 409
Records of Mohave County, Arizona.

By _____
Deputy Recorder

Aggy B. Smith
Recorder

87011

INDEXED

NOTICE OF LOCATION

NOTICE IS HEREBY GIVEN That the Box # 35 Mining
 Claim was located by R. L. Bessinger
 on this 19th day of December, 1958, for mining purposes. Said claim
 is 1500 feet in length along the vein or deposit of mineral-bearing rock in place and 300 feet in width on each
 side of the center of said vein or deposit, from end to end of said claim. The general course of this claim is
from north to south
 and is situated in the Mallapai Mining District
Mohave County, Arizona, about 1 mile south of Mineral Park

(Write on above lines the distance and direction the claim is from some permanent and natural object, such as a mountain, peak, stream, etc.)

This claim runs from the discovery monument, or stake on which the notice is posted, 25
 feet in a southerly direction to the south center
 end monument, or stake, and 1475 feet in a northerly direction from
 the aforesaid monument, or stake, to the north center end monument
 or stake, and is also marked by two corner monuments, or stakes, at each end of said claim, one on each side
 of and 300 feet from the center end monuments, or stakes, making the claim in the form of a parallelogram.

Witness

R. T. Bessinger

R. L. Bessinger

Locator.

How to fill out a location notice:



NOTICE OF LOCATION

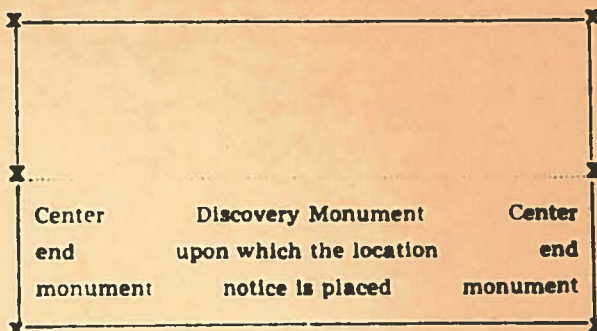


Notice is hereby given that the COPPER KING
 Mining Claim was located by JOHN DOE AND RICH-
 ARD ROE on this the 11th day of June, 1946,
 for mining purposes. Said claim is 1500 feet in length
 along this vein or deposit of mineral-bearing rock in
 place, and 300 feet in width on each side of the center
 of said vein or deposit from end to end of claim. The
 general course of this claim is NORTH AND SOUTH
 and it is situated in the WRIGHTON mining district
SANTA CRUZ County, Arizona, about TWO
MILES SOUTHEAST FROM ROCK PEAK. This
 claim runs from the discovery monument or stake,
 upon which the notice is posted 750 feet in a
SOUTHERLY direction to the SOUTHERLY cen-
 ter end monument, or stake, and 750 feet in a
NORTHERLY direction from the aforesaid location
 monument, or stake, to the NORTHERLY center
 end monument, or stake, and is also marked by two
 corner monuments, or stakes, at each end of said
 claim, one on each side of and 300 feet from the center
 end monuments, or stakes, making claim in the form
 of a parallelogram.

JOHN DOE,
 RICHARD ROE,
 Locators.

TUCSON BLUE PRINT CO.

How to fill out a location notice:



Stone monuments must be three feet high. Stakes must be four feet above ground and substantial, no thickness is specified.

You can record as soon as you locate if you desire to, and do your location work at any time within 90 days from date of location.

Filed and Recorded at Request of A. S. O'Leary
 JAN 28 1959 20 Min. Past 2 o'clock P. M.
 in book 5-F of MINES, Page 410
 Records of Mohave County, Arizona.

By _____ Deputy Recorder

Agnes B. Smith
 Recorder

INDEXED

87012

411

NOTICE OF LOCATION

NOTICE IS HEREBY GIVEN That the Box #36 Mining
Claim was located by B. L. Bassinger
on this 19th day of December, 19 58, for mining purposes. Said claim
is 1500 feet in length along the vein or deposit of mineral-bearing rock in place and 300 feet in width on each
side of the center of said vein or deposit, from end to end of said claim. The general course of this claim is
from north to south
and is situated in the Valleapai Mining District
Mohave County, Arizona, about 1 mile south of Mineral Park

(Write on above lines the distance and direction the claim is from some permanent and natural object, such as a mountain, peak, stream, etc.)

This claim runs from the discovery monument, or stake on which the notice is posted, 25
feet in a northerly direction to the north center
end monument, or stake, and 1475 feet in a southerly direction from
the aforesaid monument, or stake, to the south center end monument
or stake, and is also marked by two corner monuments, or stakes, at each end of said claim, one on each side
of and 300 feet from the center end monuments, or stakes, making the claim in the form of a parallelogram.

Witness
R. T. B...

B. L. Bassinger

Locator.

How to fill out a location notice:



NOTICE OF LOCATION

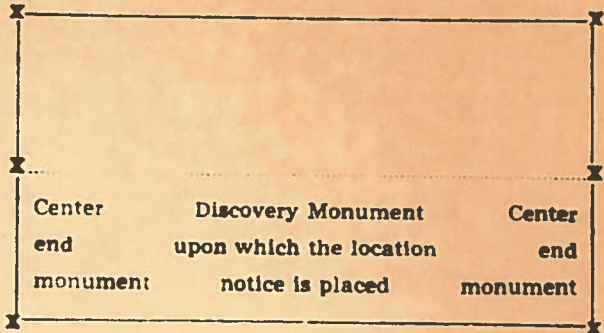


Notice is hereby given that the COPPER KING
Mining Claim was located by JOHN DOE AND RICH-
ARD ROE on this the 11th day of June, 1946,
for mining purposes. Said claim is 1500 feet in length
along this vein or deposit of mineral-bearing rock in
place, and 300 feet in width on each side of the center
of said vein or deposit from end to end of claim. The
general course of this claim is NORTH AND SOUTH
and it is situated in the WRIGHTON mining district
SANTA CRUZ County, Arizona, about TWO
MILES SOUTHEAST FROM ROCK PEAK. This
claim runs from the discovery monument or stake,
upon which the notice is posted 750 feet in a
SOUTHERLY direction to the SOUTHERLY center
end monument, or stake, and 750 feet in a
NORTHERLY direction from the aforesaid location
monument, or stake, to the NORTHERLY center
end monument, or stake, and is also marked by two
corner monuments, or stakes, at each end of said
claim, one on each side of and 300 feet from the center
end monuments, or stakes, making claim in the form
of a parallelogram.

JOHN DOE,
RICHARD ROE,
Locators.

TUCSON BLUE PRINT CO.

How to fill out a location notice:



Stone monuments must be three feet high. Stakes must be four feet above ground and substantial, no thickness is specified.

You can record as soon as you locate if you desire to, and do your location work at any time within 90 days from date of location.

Filed and Recorded at Request of A. S. O. Gray
JAN 28 1959 2 Min. Past 2 o'clock P M.
in book 5-P of MINES Page 411
Records of Mohave County, Arizona.

By _____
Deputy Recorder

Agnes B. Smith
Recorder

INDEXED

87013

Filed and Recorded at Request of B. G. Messer

FEB 8 1962 9.0 Min. Past 2.00 o'clock P.M.

in book 5-P of MINES, Page 410

Records of Mohave County, Arizona.

109901

By _____
Deputy Recorder

B. G. Messer
Recorder

**AMENDED LOCATION NOTICE
LODE MINING CLAIM**

This mining claim, the name of which is the Fox #37
mining claim, was located by the undersigned, Duval Sulphur & Potash Company
on the 10th day of December, 19 61.

This claim is 900 feet long and 600 feet wide, and the point of
discovery is 540 feet from the eastern end and 360
feet from the western end of this claim.

The general course of this claim is from east to west

This claim is situate and located in the Wallapai Mining District, in
Mohave County, State of Arizona, about 600 feet in a westerly
direction from the NW corner of Sec. 19, T 23 N, R 17 W G & S.R.M. It is bounded on
the north side, the west end and part of the east end by the East Keystone and
Domingo Copper patented mining claims, on the south side by the Copper Slide and
on part of the east end by the Red #40.

This is an amended location notice of the Fox #37
mining claim located by B. L. Bessinger
on the 20th day of December, 19 58, now of record in the office of the
County Recorder of Mohave County, State of Arizona in Book 5-F
of Mines at page 412, to which reference is hereby made.

DATED AND POSTED ON THE GROUND the day and year first above written.

Duval Sulphur & Potash Company

Witness:

W. Raper

B. G. Messer

B. G. Messer, Agent

Filed and Recorded at Request of B. G. Messer

FEB 8 1962 9⁰⁰ Min. Past 2⁰⁰ o'clock P. M.

in book 5-F of MINES, Page 460

Records of Mohave County, Arizona.

109902

By _____
Deputy Recorder

B. G. Messer
Recorder

**AMENDED LOCATION NOTICE
LODE MINING CLAIM**

This mining claim, the name of which is the Fox #43
mining claim, was located by the undersigned, Duval Sulphur & Potash Company
on the 10th day of December, 1961.

This claim is 1500 feet long and 600 feet wide, and the point of
discovery is 240 feet from the western end and 1260
feet from the eastern end of this claim.

The general course of this claim is from east to west

This claim is situate and located in the Wallapai Mining District, in
Mohave County, State of Arizona, about 2200 feet in a westerly
direction from the NW corner of Sec. 19, T 23 N, R 17 W, G & S.R.M. It is bounded on
the north side by the Pennsylvania patented mining claim, on the west end by the
Jiffy, on the south side by the Blue Bell, and on the east end by the East
Keystone patented mining claim.

This is an amended location notice of the Fox #43
mining claim located by B. L. Bessinger
on the 20th day of December, 1958, now of record in the office of the
County Recorder of Mohave County, State of Arizona in Book 5-F
of Mines at page 460, to which reference is hereby made.

DATED AND POSTED ON THE GROUND the day and year first above written.

Duval Sulphur & Potash Company

Witness: W. J. Roper

B. G. Messer
B. G. Messer, Agent

Filed and Recorded at Request of B. G. Messer

FEB 8 1962 3⁰ Min. Past 2⁰⁰ o'clock P. M.
in book 5-P of MINES, Page 452
Records of Mohave County, Arizona.

109903

By [Signature]
Deputy Recorder Recorder

**AMENDED LOCATION NOTICE
LODE MINING CLAIM**

This mining claim, the name of which is the Golden Bullet
mining claim, was located by the undersigned, John A. Kay
on the 30th day of December, 1961.

This claim is 1500 feet long and 600 feet wide, and the point of
discovery is 25 feet from the southern end and 1475
feet from the northern end of this claim.

The general course of this claim is from north to south

This claim is situate and located in the Wallapai Mining District, in
Mohave County, State of Arizona, about 1550 feet in a northerly
direction from the SW corner of Sec. 19, T 23 N, R 17 W, G & S.R.M. It is bounded
on the north end by the Red #11, on the west side by the Green Lienet and Fox #3,
on the south end by the Red #1, and on the east side by the Queen Turquoise
patented mining claim.

Discovery shaft is located in the southwest corner of the claim about 270 feet
westerly from the discovery monument.

This is an amended location notice of the Golden Bullet
mining claim located by L. M. Kay, L. N. Kay, Raymond Briggs and E. W. Kay
on the 1st day of July, 1923, now of record in the office of the
County Recorder of Mohave County, State of Arizona in Book 3-E
of Mines at page 140, to which reference is hereby made.

DATED AND POSTED ON THE GROUND the day and year first above written.

John A. Kay

Witness:

[Signature]

By [Signature]

B. G. Messer, Agent

111001

INDEXED

Filed and Recorded at Request of W. J. Lopez
MAR 20 1962 53 Min. Past 10 o'clock A.M.
in book 5-Q of MINES Page 226
Records of Mohave County, Arizona.

By W. J. Lopez Deputy Recorder
Agg B Smith Recorder

SECOND AMENDED LOCATION NOTICE
LODE MINING CLAIM

This mining claim, the name of which is the Gray Eagle #2
mining claim, was located by the undersigned, John F. Gross, Jr., executor, for and on behalf of the Estate of John F. Gross, Deceased
on the 14th day of March, 19 62.

This claim is 1500 feet long and 600 feet wide, and
the point of discovery is 500 feet from the northern end and
1000 feet from the southern end of this claim.

The general course of this claim is from north to south

This claim is situate and located in the Wallapai Mining
District, in Mohave County, State of Arizona, about 1550 feet
in a westerly direction from the SW corner of Sec. 19, T 23 N,
R 17 W, G & S.R.M. It is bounded on the north end by the Fox #6, on the west side
by the Gray Eagle #3, on the south end by the Fox #24 and on the east side by the
Fox #21.

The discovery pit is about 130 feet in a westerly direction from the discovery
monument.

This is a ^{/Second} amended location notice of the Gray Eagle #2
^{/originally} mining claim/located by J. F. Gross
on the 5th day of June, 19 35, now of record in the office
of the County Recorder of Mohave County, State of Arizona in
Book 3-3 of at page 600
to which reference is hereby made.

DATED AND POSTED ON THE GROUND the day and year first above written.

John F. Gross, Jr., executor, for and on behalf of the Estate of John F. Gross, deceased

Witness: W. J. Lopez

by: B. G. Messer
B. G. Messer, Agent

Filed and Recorded at Request of B. S. Messer

FEB 8 1962 30 Min. Past 2⁰⁰ o'clock P. M.

in book 5-P. of MINES, Page 476

Records of Mohave County, Arizona.

109927

By _____ Deputy Recorder

Agg. A. Smith Recorder

**AMENDED LOCATION NOTICE
LODE MINING CLAIM**

This mining claim, the name of which is the Gray Eagle #3 mining claim, was located by the undersigned, Estate of John F. Gross on the 3rd day of January, 1962.

This claim is 1500 feet long and 600 feet wide, and the point of discovery is 150 feet from the southern end and 1350 feet from the northern end of this claim.

The general course of this claim is from north to south

This claim is situate and located in the Wallapai Mining District, in Mohave County, State of Arizona, about 7000 feet in a south westerly direction from the SW corner of Sec. 19, T 23 N, R 17 W, G & S.R.M. It is bounded on the north end by the Gross Copper No. 5, on the west side by the Gray Eagle #4, on the south end by the Fox #26 and on the east side by the Gray Eagle #2.

The discovery tunnel is about 100 feet in a westerly direction from this discovery monument.

This is an amended location notice of the Gray Eagle #3 mining claim located by John F. Gross on the 30th day of June, 1935, now of record in the office of the County Recorder of Mohave County, State of Arizona in Book 3-Q of _____ at page 597, to which reference is hereby made.

DATED AND POSTED ON THE GROUND the day and year first above written.

Witness:

B. S. Messer

Estate of John F. Gross

John F. Gross
Executor

Filed and Recorded at Request of B. G. Messer

FEB 8 1962 ..30.. Min. Past 2 o'clock P. M.

in book 5-P. of MINES, Page 478

Records of Mohave County, Arizona.

By _____
Deputy Recorder

Agg. Smith
Recorder

109929

**AMENDED LOCATION NOTICE
LODE MINING CLAIM**

This mining claim, the name of which is the Gray Eagle #4
mining claim, was located by the undersigned, Estate of John F. Gross
on the 3rd day of January, 1962.

This claim is 1500 feet long and 600 feet wide, and the point of
discovery is 270 feet from the southern end and 1230
feet from the northern end of this claim.

The general course of this claim is from north to south

This claim is situate and located in the Wallapai Mining District, in
Mohave County, State of Arizona, about 2800 Feet in a westerly
direction from the SW corner of Sec. 19, T 23 N, R 17 W, G & S.R.M. It is bounded
on the north end by the Fox #10, on the west side by the Midway Copper No. 1,
on the south end by the Fox #28 and on the east side by the Gray Eagle #3.

This is an amended location notice of the Gray Eagle #4
mining claim located by John F. Gross
on the 15th day of July, 1935, now of record in the office of the
County Recorder of Mohave County, State of Arizona in Book 3-Q
of -- at page 601, to which reference is hereby made.

DATED AND POSTED ON THE GROUND the day and year first above written.

Witness:

B. G. Messer

Estate of John F. Gross

John F. Gross, Jr.

John F. Gross, Jr., Executor

Filed and Recorded at Request of B. G. Messer

FEB 8 1962 9: Min. Past 2 o'clock P. M.

in book 5-P. of MINES, Page 453

Records of Mohave County, Arizona.

109904

By Agg B. Smith

Deputy Recorder

Recorder

**AMENDED LOCATION NOTICE
LODE MINING CLAIM**

This mining claim, the name of which is the Green Lienet
mining claim, was located by the undersigned, Duval Sulphur & Potash Company
on the 20th day of December, 1961

This claim is 1500 feet long and 600 feet wide, and the point of
discovery is 360 feet from the eastern end and 1140
feet from the western end of this claim.

The general course of this claim is from east to west

This claim is situate and located in the Wallapai Mining District, in
Mohave County, State of Arizona, about 2750 feet in a southerly
direction from the NW corner of Sec. 19, T 23 N, R 17 W, G & S.R.M. It is bounded
on the north side by the Copper Queen, on the west end by the Carleton, on the
south side by the Fox #3 and on the east end by the Golden Bullet.

The discovery tunnel is located about 250 feet in a southerly direction from the
discovery monument.

This is an amended location notice of the Green Lienet
mining claim located by Lyon N. Kay
on the 17th day of May, 1921, now of record in the office of the
County Recorder of Mohave County, State of Arizona in Book XX
of Mining Records at page 205, to which reference is hereby made.

DATED AND POSTED ON THE GROUND the day and year first above written.

Duval Sulphur & Potash Company

Witness:

W. Roper

B. G. Messer

B. G. Messer, Agent

RECORDING DATA:

PHOTO COPIED

111002

INDEXED

Filed and Recorded at Request of H. J. Raper

MAR 20 1962 45 Min. Past 10 o'clock A.M.

in book 5-G of MINES Page 227

Records of Mohave County, Arizona.

By _____
Deputy Recorder

[Signature]
Recorder

THIRD AMENDED LOCATION NOTICE
LODE MINING CLAIM

This mining claim, the name of which is the Gross Copper #5
mining claim, was located by the undersigned, John F. Gross, Jr., executor, for and on behalf of the Estate of John F. Gross, deceased
on the 14th day of March, 19 62.

This claim is 1500 feet long and 600 feet wide, and
the point of discovery is 25 feet from the north end and
1475 feet from the south end of this claim.

The general course of this claim is from north to south

This claim is situate and located in the Wallapai Mining
District, in Mohave County, State of Arizona, about 2700 feet

in a northwesterly direction from the SW corner of Sec. 19, T 23, N,
R 17 W, G & S.R.M. It is bounded on the north end by the Concord No. 1, on the west
side by the Fox #10, on the south end by the Gray Eagle #3 and on the east side by
the Fox #6.

This is an ^{third} amended location notice of the Gross Copper #5
^{originally} mining claim/located by Frank Gross
on the 25th day of September, 19 25, now of record in the office
of the County Recorder of Mohave County, State of Arizona in
Book 3-G of _____ at page 718
to which reference is hereby made.

DATED AND POSTED ON THE GROUND the day and year first above written.

John F. Gross, Jr., executor for and on
behalf of the Estate of John F. Gross, deceased

Witness:

[Signature]

by: [Signature]

B. G. Messer, Agent

Filed and Recorded at Request of B. G. Messer

FEB 8 1962 3⁰ Min. Past 2⁰⁰ o'clock P. M.

in book 5-P of MINES, Page 454

Records of Mohave County, Arizona.

109905

By [Signature] Deputy Recorder Recorder

AMENDED LOCATION NOTICE
LODE MINING CLAIM

This mining claim, the name of which is the Jiffy
mining claim, was located by the undersigned, Duval Sulphur & Potash Company
on the 20th day of December, 1961.

This claim is 1500 feet long and 600 feet wide, and the point of
discovery is 280 feet from the southern end and 1220
feet from the northern end of this claim.

The general course of this claim is from north to south

This claim is situate and located in the Wallapai Mining District, in
Mohave County, State of Arizona, about 2700 feet in a westerly
direction from the NW corner of Sec. 19, T 23 N, R 17 W, G & S.R.M. It is bounded
on the west side by the K on the south end by the Oristrich,^{Copper} and on the east
side by the Blue Bell and Fox #43.

The discovery tunnel is located about 240 feet in a westerly direction from the
discovery monument.

This is an amended location notice of the Jiffy
mining claim located by Patrick F. Ball and Lyon Kay
on the 1st day of July, 1954, now of record in the office of the
County Recorder of Mohave County, State of Arizona in Book 4-F
of Mines at page 134, to which reference is hereby made.

DATED AND POSTED ON THE GROUND the day and year first above written.

Duval Sulphur & Potash Company

Witness:

[Signature]

[Signature]

B. G. Messer, Agent

Filed and Recorded at Request of B. G. Messer

FEB 8 1962 3⁰ Min. Past 2⁰⁰ o'clock P. M.

in book 5-G of MINES, Page 455
Records of Mohave County, Arizona.

109906

By _____ Deputy Recorder
Agg B. Smith Recorder

AMENDED LOCATION NOTICE
LODE MINING CLAIM

This mining claim, the name of which is the Juniper #2
mining claim, was located by the undersigned, Artie May Lind and Estate of C. L. Lind
on the 25th day of January, 19 62.

This claim is 1500 feet long and 600 feet wide, and the
point of discovery is 360 feet from the northern end and
540 feet from the southern end of this claim.

The general course of this claim is from north to south

This claim is situate and located in the Wallapai Mining
District, in Mohave County, State of Arizona, about 3700 feet
in a southeasterly direction from the NW corner of Sec. 19, T 23 N, R 17 W,
G & S.R.M. It is bounded on the north end by the Juniper #3, on the west side by
Cousin Jack Copper #13, on the south side by the Red #32 and on the east side by the
Juniper #1.

The discovery cut is located about 50 feet east of the discovery monument.

This is an amended location notice of the Juniper #2
MINING CLAIM located by C. L. Lind
on the 28th day of February, 19 59, now of record in the office
of the County Recorder of Mohave County, State of Arizona in
Book 5-G of Mines at page 26
to which reference is hereby made.

DATED AND POSTED ON THE GROUND the day and year first above written.

Artie May Lind and Estate of C. L. Lind

Witness:

W. J. Lopez

B. G. Messer

B. G. Messer, Agent

Filed and Recorded at Request of B. G. Messer
FEB 8 1962 9⁰⁰ Min. Past 2⁰⁰ o'clock M.
in book 5-P of MINES, Page 456
Records of Mohave County, Arizona.

109907

By _____
Deputy Recorder
Artie M. Lind
Recorder

AMENDED LOCATION NOTICE
LODE MINING CLAIM

This mining claim, the name of which is the Juniper #3
mining claim, was located by the undersigned, Artie May Lind and Estate of C.L. Lind
on the 25th day of January, 19 62.
This claim is 1500 feet long and 600 feet wide, and the
point of discovery is 300 feet from the western end and
1200 feet from the eastern end of this claim.
The general course of this claim is from west to east
This claim is situate and located in the Wallapai Mining
District, in Mohave County, State of Arizona, about 3350 ft
in a easterly direction from the NW corner of Sec. 19, T 23 N, R 17 W,
G & S.R.M. It is bounded on the north side by the Juniper #4 on the west end by the
Juniper #5, on the south side by the Juniper #1 and Juniper #2 and on the east side
by the Juniper #6

This is an amended location notice of the Juniper #3 (Homesite)
MINING CLAIM located by C. L. Lind
on the 1st day of March, 19 53, now of record in the office
of the County Recorder of Mohave County, State of Arizona in
Book 4-D of Mines at page 7
to which reference is hereby made.

DATED AND POSTED ON THE GROUND the day and year first above written.

Artie May Lind and Estate of C. L. Lind

Witness:

W. J. Lopez

B. G. Messer

B. G. Messer, Agent

INDEXED

Filed and Recorded at Request of B. G. Messer
FEB 8 1962 3⁰ Min. Past 2⁰⁰ o'clock A M.
in book 5-P of MINES, Page 457
Records of Mohave County, Arizona.

109908

By _____ Artie M. Lind
Deputy Recorder Recorder

AMENDED LOCATION NOTICE
LODE MINING CLAIM

This mining claim, the name of which is the Juniper #5
mining claim, was located by the undersigned, Artie May Lind and Estate of C. L. Lind
on the 25th day of January, 19 62.
This claim is 1500 feet long and 600 feet wide, and the
point of discovery is 20 feet from the southern end and
1480 feet from the northern end of this claim.
The general course of this claim is from north to south
This claim is situate and located in the Wallapai Mining
District, in Mohave County, State of Arizona, about 2840 feet
in a easterly direction from the NW corner of Sec. 19, T 23 N, R 17 W
G & S.R.M. It is bounded on the west side by the Red #46, on the south end by the
Cousin Jack Copper #13 and on the east side by the Juniper #3, Juniper #4 and Juniper #7

This is an amended location notice of the Juniper #5
MINING CLAIM located by C. L. Lind and Artie May Lind
on the 1st day of May, 19 53, now of record in the office
of the County Recorder of Mohave County, State of Arizona in
Book 4-D of Mines at page 205
to which reference is hereby made.

DATED AND POSTED ON THE GROUND the day and year first above written.

Artie May Lind and ESSTATE of C. L. Lind

Witness:

W. J. Roper

B. G. Messer

B. G. Messer, Agent

INDEXED

Filed and Recorded at Request of B.H. Messer

FEB 8 1962 9⁰ Min. Past 2⁰ o'clock P. M.

in book 5-P of MINES, Page 458

Records of Mohave County, Arizona.

109909

By _____
Deputy Recorder

B.H. Messer
Recorder

AMENDED LOCATION NOTICE LODE MINING CLAIM

This mining claim, the name of which is the Lucky Find Turquoise
mining claim, was located by the undersigned, Duval Sulphur & Potash Company
on the 10th day of December, 19 61

This claim is 1500 feet long and 600 feet wide, and the point of
discovery is 550 feet from the northern end and 950
feet from the southern end of this claim.

The general course of this claim is from north to south

This claim is situate and located in the Wallapai Mining District, in
Mohave County, State of Arizona, about 1400 feet ^{South} in a South easterly
direction from the SW corner of sec. 19, T. 23 N., R.17 W., G.& S.R.M.
It is bounded on the north end by the Red #3, on the west side by
the Red #2, on the south end by the Red #23 and on the east side
by the Central Turquoise.

This is an amended location notice of the Lucky Find Turquoise
mining claim located by John Kay
on the 18th day of July, 19 01, now of record in the office of the
County Recorder of Mohave County, State of Arizona in Book P
of _____ at page 223, to which reference is hereby made.

DATED AND POSTED ON THE GROUND the day and year first above written.

Duval Sulphur & Potash Company

Witness:

by B.G. Messer
B.G. Messer, agent

Filed and Recorded at Request of B.G. Messer

FEB 8 1962 3⁰ Min. Past 2⁰ o'clock P.M.

in book 5-P of MINES, Page 459

Records of Mohave County, Arizona.

By _____
Deputy Recorder

B.G. Messer
Recorder

109910

**AMENDED LOCATION NOTICE
LODE MINING CLAIM**

This mining claim, the name of which is the Lucky Fraction Turquoise
mining claim, was located by the undersigned, Duval Sulphur & Potash Company
on the 10th day of December, 1961.

This claim is 1500 feet long and 400 feet wide, and the point of
discovery is 100 feet from the southern end and 1400
feet from the northern end of this claim.

The general course of this claim is from north to south

This claim is situate and located in the Wallapai Mining District, in
Mohave County, State of Arizona, about 1400 feet in a northerly
direction from the SW corner of sec. 19, T. 23 N., R.17 W., G.& S.R.M.

It is bounded on the north end by the Ithica, patented mining
claim, on the west side by the Red #3, on the south end by the
Central Turquoise and on the east side by the Red #7, Blue Stone,
and William Tell claims.

This is an amended location notice of the Lucky Fraction Turquoise
mining claim located by Cordelia S. Kay
on the 30th day of July, 1901, now of record in the office of the
County Recorder of Mohave County, State of Arizona in Book P
of _____ at page 224, to which reference is hereby made.

DATED AND POSTED ON THE GROUND the day and year first above written.

Duval Sulphur & Potash Company
by B.G. Messer
B.G. Messer, agent

Witness: W. J. L. ...

Filed and Recorded at Request of A. G. Messer

FEB 8 1962 3:00 Min. Past 2 o'clock P. M.

in book 5-P of MINES, Page 460

Records of Mohave County, Arizona.

109911

By [Signature] Deputy Recorder
[Signature] Recorder

**AMENDED LOCATION NOTICE
LODE MINING CLAIM**

This mining claim, the name of which is the Marilyn Jean mining claim, was located by the undersigned, Duval Sulphur & Potash Company on the 10th day of December, 19 61

This claim is 1500 feet long and 600 feet wide, and the point of discovery is 25 feet from the northern end and 1475 feet from the southern end of this claim.

The general course of this claim is from north to south

This claim is situate and located in the Wallapai Mining District, in Mohave County, State of Arizona, about 3600 feet in a northeasterly direction from the SW corner of Sec. 19, T 23 N, R 17 W, G. & S.R.M. It is bounded on the east side by the Red #20, on the north end by the Cousin Jack Copper #10, on the west side by the Red Robin and on the south end by the Ithica and East Ithica patented mining claims.

This is an amended location notice of the Marilyn Jean mining claim located by Arthur Nichols on the 19 day of January, 19 48, now of record in the office of the County Recorder of Mohave County, State of Arizona in Book 312 of MINES at page 334, to which reference is hereby made.

DATED AND POSTED ON THE GROUND the day and year first above written.

Duval Sulphur & Potash Company

Witness:

by [Signature]

B. G. Messer, Agent

Filed and Recorded at Request of B. G. Messer

477

FEB 8 1962 3. Min. Past 2 o'clock P. M.

in book 5-P of MINES, Page 477
Records of Mohave County, Arizona.

109928

By _____
Deputy Recorder
Ray A. Smith
Recorder

**AMENDED LOCATION NOTICE
LODE MINING CLAIM**

This mining claim, the name of which is the Midway Copper No. 1
mining claim, was located by the undersigned, Estate of John F. Gross
on the 3rd day of January, 1962.

This claim is 1500 feet long and 600 feet wide, and the point of
discovery is 1000 feet from the northern end and 500
feet from the southern end of this claim.

The general course of this claim is from north to south

This claim is situate and located in the Wallapai Mining District, in
Mohave County, State of Arizona, about 3350 feet in a westerly
direction from the SW corner of Sec. 19, T 23 N, R 17 W, G & S.R.M. It is bounded
on the north end by the Fox #12, on the west side by the Midway Copper No. 2
on the south end by the Fox #30 and on the east side by the Gray Eagle #4.

The discovery pit is located about 275 feet in an easterly direction from the
location monument.

This is an amended location notice of the Midway Copper No. 1
mining claim located by John F. Gross
on the 30th day of January, 1947, now of record in the office of the
County Recorder of Mohave County, State of Arizona in Book 3-Z
of --- at page 92, to which reference is hereby made.

DATED AND POSTED ON THE GROUND the day and year first above written.

Witness:

B. G. Messer

Estate of John F. Gross

John F. Gross, Jr.

John F. Gross, Jr., Executor

Filed and Recorded at Request of B. L. Mease

FEB 8 1962 3:00 Min. Past 2 o'clock P.M.

in book 5-2 of MINES, Page 480
Records of Mohave County, Arizona.

109931

By _____ Agg B. Smith
Deputy Recorder Recorder

**AMENDED LOCATION NOTICE
LODE MINING CLAIM**

This mining claim, the name of which is the Midway Copper No. 2
mining claim, was located by the undersigned Estate of John F. Gross
on the 3rd day of January, 19 62.

This claim is 1500 feet long and 600 feet wide, and the point of
discovery is 250 feet from the southern end and 1250
feet from the northern end of this claim.

The general course of this claim is from north to south

This claim is situate and located in the Walla-pai Mining District, in
Mohave County, State of Arizona, about 3700 feet in a westerly
direction from the Sw corner of sec. 19., T. 23 N., R. 17 W., G. & S.R.M. It is
bounded on the north end by the Fox #14, on the west side by the Fox #33, on the
south side by the Fox #32 and on the east side by the Midway Copper No. 1.

The discovery adit is located about 270 feet in an easterly direction
from the discovery monument.

This is an amended location notice of the Midway Copper No. 2
mining claim located by John F. Gross
on the 30th day of January, 19 47, now of record in the office of the
County Recorder of Mohave County, State of Arizona in Book 3 - 2
of _____ at page 93, to which reference is hereby made.

DATED AND POSTED ON THE GROUND the day and year first above written.

Witness:

B. L. Mease

Estate of John F. Gross

John F. Gross, Jr.

John F. Gross, Jr., Executor.

RECORDING DATA:

PHOTO COPIED

INDEXED

111163

Filed and Recorded at Request of H. J. Lopez

MAR 27 1962 7⁰ Min. Past 10⁰⁰ o'clock ^AM.

in book 5-Q of MINES, Page 240

Records of Mohave County, Arizona.

By _____
Deputy Recorder

B. G. Messer
Recorder

SECOND AMENDED LOCATION NOTICE
LODE MINING CLAIM

This mining claim, the name of which is the North East Turquoise
mining claim, was located by the undersigned, Duval Sulphur & Potash Company
on the 26th day of March, 19 62.

This claim is 1500 feet long and 600 feet wide, and
the point of discovery is 1000 feet from the northern end and
500 feet from the southern end of this claim.

The general course of this claim is from north to south

This claim is situate and located in the Wallapai Mining
District, in Mohave County, State of Arizona, about 2350 ft.
in a southeasterly direction from the SW corner of section 19,
T. 23 N., R. 17 W., G.&S.R.M. It is bounded on the north end by the
Red #7. on the west side by the Central Turquoise, on the south end
by the Red #27 and on the east side by the Red #10.

The discovery pit is about 100 feet in a westerly direction
from the discovery monument.

second
This is an amended location notice of the North East Turquoise
mining claim originally located by Cordelia S. Kay and John Kay
on the 12th day of December, 19 08, now of record in the office
of the County Recorder of Mohave County, State of Arizona in
Book AA of _____ at page 655
to which reference is hereby made.

DATED AND POSTED ON THE GROUND the day and year first above written.

Witness:

H. J. Lopez

Duval Sulphur & Potash Company
by: B. G. Messer
B.G. Messer, agent

Filed and Recorded at Request of A. D. Messer

FEB 8 1962 9:10 Min. Past 2 o'clock P. M.

in book 5-P of MINES, Page 228

Records of Mohave County, Arizona.

By _____
Deputy Recorder

A. D. Messer
Recorder

109913

**AMENDED LOCATION NOTICE
LODE MINING CLAIM**

This mining claim, the name of which is the Oristrich Copper
mining claim, was located by the undersigned, Duval Sulphur & Potash Company
on the 20th day of December, 1961.

This claim is 1500 feet long and 600 feet wide, and the point of
discovery is 500 feet from the eastern end and 1000
feet from the western end of this claim.

The general course of this claim is from east to west

This claim is situate and located in the Wallapai Mining District, in
Mohave County, State of Arizona, about 2200 feet in a southwesterly
direction from the NW corner of Sec. 19, T 23 N, R 17 W, G & S.R.M. It is bounded on
the north side by the Blue Bell and Jiffy, on the west end by the White Mule, on
the south side by the Concord Copper and on the east end by the Copper Slide.

The discovery tunnel is located about 100 feet in a southerly direction from the
discovery monument.

This is an amended location notice of the Oristrich Copper
mining claim located by Cordelia S. Kay
on the 6th day of April, 1906, now of record in the office of the
County Recorder of Mohave County, State of Arizona in Book X
of Mining Records at page 127-128, to which reference is hereby made.

DATED AND POSTED ON THE GROUND the day and year first above written.

Duval Sulphur & Potash Company

B. G. Messer

B. G. Messer, Agent

Witness:

W. J. Paper

Filed and Recorded at Request of A. D. Brown
FEB 8 1962 3 p. Min. Past 2⁰⁰ o'clock P. M.
in book 5-E of MINES, Page 463
Records of Mohave County, Arizona.

109914

By [Signature] Recorder
Deputy Recorder

**AMENDED LOCATION NOTICE
LODE MINING CLAIM**

This mining claim, the name of which is the Ready Cash
mining claim, was located by the undersigned, Duval Sulphur & Potash Company
on the 20th day of December, 1961.

This claim is 1500 feet long and 600 feet wide, and the point of
discovery is 1000 feet from the northern end and 500
feet from the southern end of this claim.

The general course of this claim is from north to south

This claim is situate and located in the Wallapai Mining District, in
Mohave County, State of Arizona, about 3850 feet in a easterly
direction from the SW corner of sec. 19, T.23 N., R.17 W., G.& S.R.M.

It is bounded on the north end by the Red #32, on the west side
by the William Tell, Blue Stone and Red #7, on the south end by
the E.B.S. and on the east side by the Purple Sage.

The discovery cut is located about 100 feet in a westerly
direction from the location monument.

This is an amended location notice of the Ready Cash
mining claim located by G. D. Atlee
on the 20th day of January, 1924, now of record in the office of the
County Recorder of Mohave County, State of Arizona in Book 3-E
of [unclear] at page 418, to which reference is hereby made.

DATED AND POSTED ON THE GROUND the day and year first above written.

Duval Sulphur & Potash Company

Witness:

[Signature]

by: [Signature]
B. G. Messer, agent

NOTICE OF LOCATION

NOTICE IS HEREBY GIVEN That the Re: #1 Mining Claim was located by B. L. Bessinger on this 19 day of December, 19 58 for mining purposes. Said claim is 150 feet in length along the vein or deposit of mineral-bearing rock in place and 300 feet in width on each side of the center of said vein or deposit, from end to end of said claim. The general course of this claim is from north to south and is situated in the Vallejo Mining District MoHAVE County, Arizona, about 1 mile south of General Park

(Write on above lines the distance and direction the claim is from some permanent and natural object, such as a mountain, peak, stream, etc.)

This claim runs from the discovery monument, or stake on which the notice is posted, 25 feet in a southerly direction to the south center end monument, or stake, and 1175 feet in a northerly direction from the aforesaid monument, or stake, to the north center end monument or stake, and is also marked by two corner monuments, or stakes, at each end of said claim, one on each side of and 300 feet from the center end monuments, or stakes, making the claim in the form of a parallelogram.

Witness

R.T. Bessinger

B. L. Bessinger

Locator.

How to fill out a location notice:



NOTICE OF LOCATION

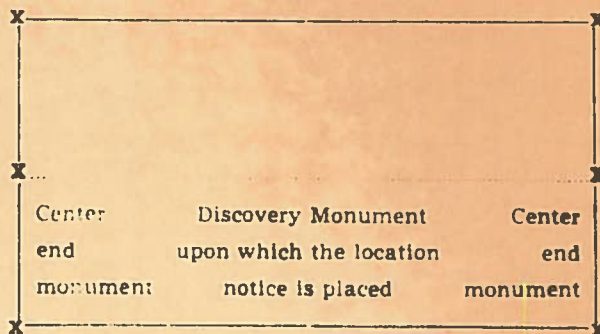


Notice is hereby given that the COPPER KING Mining Claim was located by JOHN DOE AND RICHARD ROE on this the 11th day of June 1946, for mining purposes. Said claim is 1500 feet in length along this vein or deposit of mineral-bearing rock in place, and 300 feet in width on each side of the center of said vein or deposit from end to end of claim. The general course of this claim is NORTH AND SOUTH and it is situated in the WRIGHTON mining district SANTA CRUZ County, Arizona, about TWO MILES SOUTHEAST FROM ROCK PEAK. This claim runs from the discovery monument or stake, upon which the notice is posted, 750 feet in a SOUTHERLY direction to the SOUTHERLY center end monument, or stake, and 750 feet in a NORTHERLY direction from the aforesaid location monument, or stake, to the NORTHERLY center end monument, or stake, and is also marked by two corner monuments, or stakes, at each end of said claim, one on each side of and 300 feet from the center end monuments, or stakes, making claim in the form of a parallelogram.

JOHN DOE,
RICHARD ROE,
Locators.

TUCSON BLUE PRINT CO.

How to fill out a location notice:



Stone monuments must be three feet high. Stakes must be four feet above ground and substantial, no thickness is specified.

You can record as soon as you locate if you desire to, and do your location work at any time within 90 days from date of location.

Filed and Recorded at Request of D. S. O'Leary
 JAN 28 1958 20 Min. 2⁰⁰ P. M.
 in book 5-F of MINES Page 325
 Records of the Superior Court of Arizona

Raymond Smith
 Recorder

INDEXED

86927

INDEXED
Filed and Recorded at Request of B. G. Messer

FEB 8 1962 30 Min. Past 2⁰⁰ o'clock M.

in book 5-F of MINES, Page 454

Records of Mohave County, Arizona.

109915

By _____ Peggy B. Smith
Deputy Recorder Recorder

**AMENDED LOCATION NOTICE
LODE MINING CLAIM**

This mining claim, the name of which is the Red #2
mining claim, was located by the undersigned, Duval Sulphur & Potash Company
on the 20th day of January, 1962.

This claim is 1500 feet long and 600 feet wide, and the point of
discovery is 25 feet from the southern end and 1475
feet from the northern end of this claim.

The general course of this claim is from north to south

This claim is situate and located in the Wallapai Mining District, in
Mohave County, State of Arizona, about 1500 feet in a southerly
direction from the SW corner of sec. 19, T. 23 N., R. 17 W., G. & S.R.M.
It is bounded on the north end by the Red #1, on the west side by
the Fox #19 and the Peacock patented mining claim, on the south
end by the Red #21 and on the east side by the Lucky Find Turquoise.

This is an amended location notice of the Red # 2
mining claim located by B. L. Bassinger
on the 19th day of December, 19 58, now of record in the office of the
County Recorder of Mohave County, State of Arizona in Book 5-F
of Mines at page 326, to which reference is hereby made.

DATED AND POSTED ON THE GROUND the day and year first above written.

Duval Sulphur & Potash Company

Witness:

by: B. G. Messer
B. G. Messer, agent

Filed and Recorded at Request of B. L. Messer

FEB 8 1962 3⁰ Min. Past 2⁰⁰ o'clock P.M.

in book 5-F of MINES, Page 465

Records of Mohave County, Arizona.

109916

By _____
Deputy Recorder

Ray A. Smith
Recorder

**AMENDED LOCATION NOTICE
LODE MINING CLAIM**

This mining claim, the name of which is the Red #3
mining claim, was located by the undersigned, Duval Sulphur & Potash Company
on the 25th day of January, 1962

This claim is 1500 feet long and 600 feet wide, and the point of
discovery is 25 feet from the southern end and 1475
feet from the northern end of this claim.

The general course of this claim is from north to south

This claim is situate and located in the Wallapai Mining District, in
Mohave County, State of Arizona, about 900 feet in an easterly
direction from the SW corner of Sec. 19, T 23 N, R 17 W, G & S.R.M. It is bounded
on the north end by the Doty and Ithica patented mining claims, on the west side
by the Red #1, on the south end by the Lucky Find Turquoise and on the east side
by the Lucky Fraction Turquoise and the Nineteen Hundred Turquoise, Montie Christie
and Doty patented mining claims.

The discovery cut is located about 260 feet in a northwesterly direction from the
discovery monument.

This is an amended location notice of the Red #3
mining claim located by B. L. Bessinger
on the 19th day of December, 1958, now of record in the office of the
County Recorder of Mohave County, State of Arizona in Book 5-F
of Mines at page 327, to which reference is hereby made.

DATED AND POSTED ON THE GROUND the day and year first above written.

Duval Sulphur & Potash Company

B. G. Messer

B. G. Messer, Agent

Witness:

W. Roper

INDEXED

PHOTO COPIED

467

Filed and Recorded at Request of B. G. Messer

FEB 8 1962 3.2 Min. Past 2 o'clock P. M.

in book 5-F of MINES, Page 467

Records of Mohave County, Arizona.

109918

By [Signature] Deputy Recorder

Recorder

**AMENDED LOCATION NOTICE
LODE MINING CLAIM**

This mining claim, the name of which is the Red #7
mining claim, was located by the undersigned, Duval Sulphur & Potash Company
on the 20th day of January, 1962.

This claim is 1400 feet long and 300 feet wide, and the point of
discovery is 300 feet from the eastern end and 1100
feet from the western end of this claim.

The general course of this claim is from east to west

This claim is situate and located in the Wallapai Mining District, in
Mohave County, State of Arizona, about 2700 feet in a easterly
direction from the SW corner of section 19, T.23 N., R.17 W., G. & S.R.M.

It is bounded on the north side by the Blue Stone, on the west
side by the Lucky Fraction Turquoise, and the Nineteen Hundred
Turquoise, patented mining claim, on the south side by the Central
Turquoise, the North East Turquoise and Red #10, and on the east
end by the Ready Cash.

The discovery pit is located about 125 feet in a southerly
direction from the discovery monument.

This is an amended location notice of the Red #7
mining claim located by B. L. Bessinger
on the 20th day of January, 1959, now of record in the office of the
County Recorder of Mohave County, State of Arizona in Book 5-F
of Mines at page 330, to which reference is hereby made.

DATED AND POSTED ON THE GROUND the day and year first above written.

Duval Sulphur & Potash Company

Witness:

by: [Signature]
B. G. Messer, agent

NOTICE OF LOCATION

NOTICE IS HEREBY GIVEN That the Bad #10 Mining
 Claim was located by Ed. L. Bessinger
 on this 20th day of January, 1950, for mining purposes. Said claim
 is 1500 feet in length along the vein or deposit of mineral-bearing rock in place and 300 feet in width on each
 side of the center of said vein or deposit, from end to end of said claim. The general course of this claim is
from north to south
 and is situated in the Wallapai Mining District
Mohave County, Arizona, about 1 mile southeast of Mineral Park

(Write on above lines the distance and direction the claim is from some permanent and natural object, such as a mountain, peak, stream, etc.)

This claim runs from the discovery monument, or stake on which the notice is posted, 25
 feet in a northerly direction to the north center
 end monument, or stake, and 1475 feet in a southerly direction from
 the aforesaid monument, or stake, to the south center end monument
 or stake, and is also marked by two corner monuments, or stakes, at each end of said claim, one on each side
 of and 300 feet from the center end monuments, or stakes, making the claim in the form of a parallelogram.

Ed. L. Bessinger

Locator.

How to fill out a location notice:



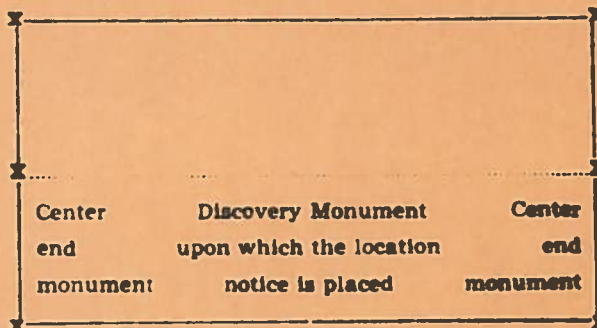
NOTICE OF LOCATION



Notice is hereby given that the COPPER KING
 Mining Claim was located by JOHN DOE AND RICH-
 ARD ROE on this the 11th day of June, 1946,
 for mining purposes. Said claim is 1500 feet in length
 along this vein or deposit of mineral-bearing rock in
 place, and 300 feet in width on each side of the center
 of said vein or deposit from end to end of claim. The
 general course of this claim is NORTH AND SOUTH
 and it is situated in the WRIGHTON mining district
SANTA CRUZ County, Arizona, about TWO
MILES SOUTHEAST FROM ROCK PEAK. This
 claim runs from the discovery monument or stake,
 upon which the notice is posted 750 feet in a
SOUTHERLY direction to the SOUTHERLY center
 end monument, or stake, and 750 feet in a
NORTHERLY direction from the aforesaid location
 monument, or stake, to the NORTHERLY center
 end monument, or stake, and is also marked by two
 corner monuments, or stakes, at each end of said
 claim, one on each side of and 300 feet from the center
 end monuments, or stakes, making claim in the form
 of a parallelogram.

JOHN DOE,
 RICHARD ROE,
 Locators.

How to fill out a location notice.



Stone monuments must be three feet high. Stakes must be four feet above ground and substantial, no thickness is specified.

You can record as soon as you locate if you desire to, and do your location work at any time within 90 days from date of location.

TUCSON BLUE PRINT CO.

Filed and Recorded at Recorder's Office of Ed. L. Bessinger
 JAN 28 1959 2 o'clock P. M.
 in book 57 of MINES Page 333
 Records of Mohave County, Arizona.

By _____
 Deputy Recorder

Ed. L. Bessinger
 Recorder

NOTICE OF LOCATION

NOTICE IS HEREBY GIVEN That the Red #11 Mining
 Claim was located by B. L. Bessinger
 on this 20th day of December, 1958, for mining purposes. Said claim
 is 1500 feet in length along the vein or deposit of mineral-bearing rock in place and 300 feet in width on each
 side of the center of said vein or deposit, from end to end of said claim. The general course of this claim is
from north to south
 and is situated in the Wallapai Mining District
Mohave County, Arizona, about 1/4 mile south of Mineral Park

(Write on above lines the distance and direction the claim is from some permanent and natural object, such as a mountain, peak, stream, etc.)

This claim runs from the discovery monument, or stake on which the notice is posted, 25
 feet in a northerly direction to the north center
 end monument, or stake, and 1475 feet in a southerly direction from
 the aforesaid monument, or stake, to the south center end monument
 or stake, and is also marked by two corner monuments or stakes, at each end of said claim, one on each side
 of and 300 feet from the center end monuments, or stakes, making the claim in the form of a parallelogram.

B. L. Bessinger

Locator.

How to fill out a location notice:



NOTICE OF LOCATION

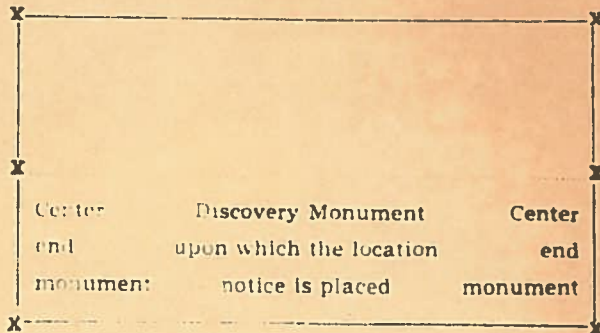


Notice is hereby given that the COPPER KING
 Mining Claim was located by JOHN DOE AND RICH-
 ARD ROE on this the 11th day of June 1946
 for mining purposes. Said claim is 1500 feet in length
 along this vein or deposit of mineral bearing rock in
 place, and 300 feet in width on each side of the center
 of said vein or deposit from end to end of claim. The
 general course of this claim is NORTH AND SOUTH
 and it is situated in the WRIGHTON mining district
SANTA CRUZ County, Arizona, about TWO
MILES SOUTHEAST FROM ROCK PEAK. This
 claim runs from the discovery monument or stake
 upon which the notice is posted 750 feet in a
SOUTHERLY direction to the SOUTHERLY cen-
 ter end monument, or stake, and 750 feet in a
NORTHERLY direction from the aforesaid center
 monument, or stake, to the NORTHERLY center
 end monument, or stake, and is also marked by two
 corner monuments, or stakes, at each end of said
 claim, one on each side of and 300 feet from the center
 end monuments, or stakes, making claim in the form
 of a parallelogram.

JOHN DOE,
 RICHARD ROE,
 Locators.

TUCSON BLUE PRINT CO.

How to fill out a location notice:



Stone monuments must be three feet high. Stakes must be four feet above ground and substantial, no thickness is specified.

You can record as soon as you locate if you desire to, and do your location work at any time within 90 days from date of location.

Filed and Recorded at Request of D. S. O'Leary
JAN 28 1959 20 1959 12 o'clock P. M.
 in book 5-P of MINES Page 334
 Records of Mohave County, Arizona.
 Do. Ray B. Smith
 County Recorder Recorder

86936

INDEXED

NOTICE OF LOCATION



NOTICE IS HEREBY GIVEN That the Rad #14 Mining
 Claim was located by B. L. Bessinger
 on this 20th day of December, 1958, for mining purposes. Said claim
 is 1500 feet in length along the vein or deposit of mineral-bearing rock in place and 300 feet in width on each
 side of the center of said vein or deposit, from end to end of said claim. The general course of this claim is
from north to south
 and is situated in the Mallapai Mining District
Mohave County, Arizona, about 1/2 mile south of Mineral Park

(Write on above lines the distance and direction the claim is from some permanent and natural object, such as a mountain, peak, stream, etc.)

This claim runs from the discovery monument, or stake on which the notice is posted, 25
 feet in a northerly direction to the north center
 end monument, or stake, and 1475 feet in a southerly direction from
 the aforesaid monument, or stake, to the south center end monument
 or stake, and is also marked by two corner monuments, or stakes, at each end of said claim, one on each side
 of and 300 feet from the center end monuments, or stakes, making the claim in the form of a parallelogram.

Witness
R. T. Bessinger
B. L. Bessinger
 Locator.

How to fill out a location notice:

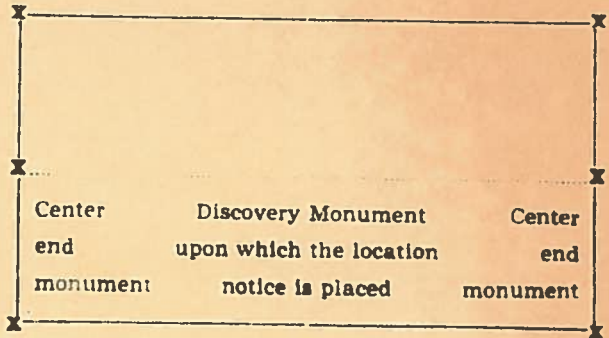
 NOTICE OF LOCATION 

Notice is hereby given that the COPPER KING
 Mining Claim was located by JOHN DOE AND RICH-
 ARD ROE on this the 11th day of June 1946,
 for mining purposes. Said claim is 1500 feet in length
 along this vein or deposit of mineral-bearing rock in
 place, and 300 feet in width on each side of the center
 of said vein or deposit from end to end of claim. The
 general course of this claim is NORTH AND SOUTH
 and it is situated in the WRIGHTON mining district
SANTA CRUZ County, Arizona, about TWO
MILES SOUTHEAST FROM ROCK PEAK. This
 claim runs from the discovery monument or stake,
 upon which the notice is posted 750 feet in a
SOUTHERLY direction to the SOUTHERLY cen-
 ter end monument, or stake, and 750 feet in a
NORTHERLY direction from the aforesaid location
 monument, or stake, to the NORTHERLY center
 end monument, or stake, and is also marked by two
 corner monuments, or stakes, at each end of said
 claim, one on each side of and 300 feet from the center
 end monuments, or stakes, making claim in the form
 of a parallelogram.

JOHN DOE,
RICHARD ROE,
 Locators.

TUCSON BLUE PRINT CO.

How to fill out a location notice:



Stone monuments must be three feet high. Stakes must be four feet above ground and substantial, no thickness is specified.

You can record as soon as you locate if you desire to, and do your location work at any time within 90 days from date of location.

Filed and Recorded at Phoenix of A. S. O'Leary
JAN 28 1959 20 at 2 o'clock P. M.
 in Book 5-F of MINES Page 337
 Recorded at Phoenix
P. J. Bessinger
 Recorder

86939

INDEXED

NOTICE OF LOCATION

NOTICE IS HEREBY GIVEN That the Red #20 Mining Claim was located by B. L. Bessinger on this 20th day of December, 19 58, for mining purposes. Said claim is 1500 feet in length along the vein or deposit of mineral-bearing rock in place and 300 feet in width on each side of the center of said vein or deposit, from end to end of said claim. The general course of this claim is from north to south and is situated in the Wallapai Mining District Mohave County, Arizona, about 1/2 mile south-east of Mineral Park

(Write on above lines the distance and direction the claim is from some permanent and natural object, such as a mountain, peak, stream, etc.)

This claim runs from the discovery monument, or stake on which the notice is posted 750 feet in a northerly direction to the north center end monument, or stake, and 750 feet in a southerly direction from the aforesaid monument, or stake, to the south center end monument or stake, and is also marked by two corner monuments, or stakes, at each end of said claim, one on each side of and 300 feet from the center end monuments, or stakes, making the claim in the form of a parallelogram.

Witness

R-T. Bessinger

B. L. Bessinger

Locator.

How to fill out a location notice:



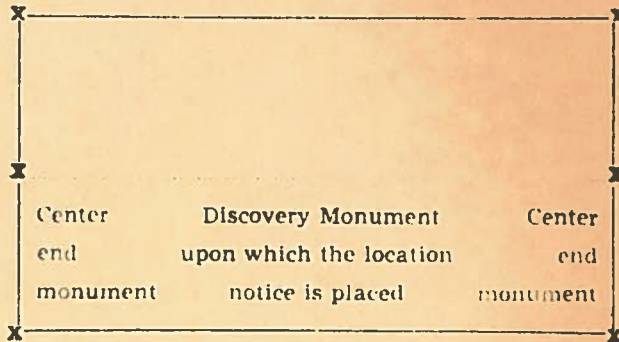
NOTICE OF LOCATION



Notice is hereby given that the COPPER KING Mining Claim was located by JOHN DOE AND RICHARD ROE on this the 11th day of June 1946 for mining purposes. Said claim is 1500 feet in length along this vein or deposit of mineral-bearing rock in place, and 300 feet in width on each side of the center of said vein or deposit from end to end of claim. The general course of this claim is NORTH AND SOUTH and it is situated in the WRIGHTON mining district SANTA CRUZ County, Arizona, about TWO MILES SOUTHEAST FROM ROCK PEAK. This claim runs from the discovery monument or stake, upon which the notice is posted 750 feet in a SOUTHERLY direction to the SOUTHERLY center end monument, or stake, and 750 feet in a NORTHERLY direction from the aforesaid location monument, or stake, to the NORTHERLY center end monument, or stake, and is also marked by two corner monuments, or stakes, at each end of said claim, one on each side of and 300 feet from the center end monuments, or stakes, making claim in the form of a parallelogram.

JOHN DOE, RICHARD ROE, Locators.

How to fill out a location notice:



Stone monuments must be three feet high. Stakes must be four feet above ground and substantial, no thickness is specified.

You can record as soon as you locate if you desire to, and do your location work at any time within 90 days from date of location.

TUCSON BLUE PRINT CO.—TUCSON

Filed and Recorded at Recorder's Office of D. S. O'Leary FEB 24 1958 20 8:00 AM book 5-G of MINES Page 9

By Deputy Recorder

Recorder

INDEXED

87332

NOTICE OF LOCATION

NOTICE IS HEREBY GIVEN That the Red #21 Mining
 Claim was located by B. L. Bessinger
 on this 29th day of December, 1958, for mining purposes. Said claim
 is 1500 feet in length along the vein or deposit of mineral-bearing rock in place and 300 feet in width on each
 side of the center of said vein or deposit, from end to end of said claim. The general course of this claim is
from north to south
 and is situated in the Wallapai Mining District
Mohave County, Arizona, about 1 1/2 miles south of Mineral Park

(Write on above lines the distance and direction the claim is from some permanent and natural object, such as
 a mountain, peak, stream, etc.)

This claim runs from the discovery monument, or stake on which the notice is posted, 55
 feet in a northerly direction to the north center
 end monument, or stake, and 1445 feet in a southerly direction from
 the aforesaid monument, or stake, to the south center end monument
 or stake, and is also marked by two corner monuments, or stakes, at each end of said claim, one on each side
 of and 300 feet from the center end monuments, or stakes, making the claim in the form of a parallelogram.

B. L. Bessinger

Locator.

How to fill out a location notice:



NOTICE OF LOCATION

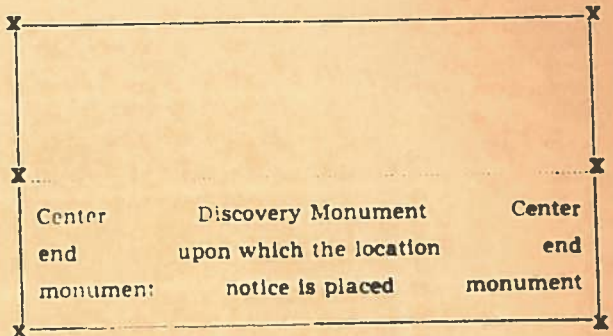


Notice is hereby given that the COPPER KING
 Mining Claim was located by JOHN DOE AND RICH-
 ARD ROE on this the 11th day of June 1946.
 for mining purposes. Said claim is 1500 feet in length
 along this vein or deposit of mineral-bearing rock in
 place, and 300 feet in width on each side of the center
 of said vein or deposit from end to end of claim. The
 general course of this claim is NORTH AND SOUTH
 and it is situated in the WRIGHTON mining district
 SANTA CRUZ County, Arizona, about TWO
 MILES SOUTHEAST FROM ROCK PEAK. This
 claim runs from the discovery monument or stake,
 upon which the notice is posted 750 feet in a
 SOUTHERLY direction to the SOUTHERLY center
 end monument, or stake, and 750 feet in a
 NORTHERLY direction from the aforesaid location
 monument, or stake, to the NORTHERLY center
 end monument, or stake, and is also marked by two
 corner monuments, or stakes, at each end of said
 claim, one on each side of and 300 feet from the center
 end monuments, or stakes, making claim in the form
 of a parallelogram.

JOHN DOE,
 RICHARD ROE,
 Locators.

TUCSON BLUE PRINT CO.

How to fill out a location notice:



Stone monuments must be three feet high. Stakes
 must be four feet above ground and substantial, no
 thickness is specified.

You can record as soon as you locate if you desire to,
 and do your location work at any time within 90 days
 from date of location.

Filed and Recorded at Recorder's Office

JAN 28 1959

in Book 5-F of MINES

Records of Mohave County, Arizona

D. D. O'Leary
 20 JAN 28 1959 2:00 P.M.
 Page 342

Raymond Smith
 Recorder

86944

INDEXED

INDEXED

PHOTO COPIED

Filed and Recorded at Request of A. G. Messer
FEB 8 1962 3:00 Min. Past 2:00 o'clock M.
in book 5-F of MINES, Page 468
Records of Mohave County, Arizona.

109919

By [Signature]
Deputy Recorder Recorder

AMENDED LOCATION NOTICE
LODE MINING CLAIM

This mining claim, the name of which is the Red #23
mining claim, was located by the undersigned, Duval Sulphur & Potash Company
on the 25th day of January, 19 62.
This claim is 1500 feet long and 600 feet wide, and the
point of discovery is 20 feet from the northern end and
1480 feet from the southern end of this claim.

The general course of this claim is from north to south
This claim is situate and located in the Wallapai Mining
District, in Mohave County, State of Arizona, about 1800 feet
in a Southeasterly direction from the SW corner of Sec. 19, T 23 N, R 17 W,
G & S.R.M. It is bounded on the north end by the Lucky Find Turquoise, on the west side
by the Red #21 and the Warnstedt patented mining claim, on the south end by the Red #24
and on the east side by the Red #25.

This is an amended location notice of the Red #23
MINING CLAIM located by B. L. Bessinger
on the 28th day of December, 19 58, now of record in the office
of the County Recorder of Mohave County, State of Arizona in
Book 5-F of Mines at page 344
to which reference is hereby made.

DATED AND POSTED ON THE GROUND the day and year first above written.

Duval Sulphur & Potash Company

Witness:
[Signature]

[Signature]
B. G. Messer, Agent

NOTICE OF LOCATION

NOTICE IS HEREBY GIVEN That the Red #25 Mining
 Claim was located by B. L. Reisinger
 on this 28th day of December, 1958, for mining purposes. Said claim
 is 1500 feet in length along the vein or deposit of mineral-bearing rock in place and 300 feet in width on each
 side of the center of said vein or deposit, from end to end of said claim. The general course of this claim is
from north to south.
 and is situated in the Wallapai Mining District
Mohave County, Arizona, about 1 1/2 miles south of Mineral Park.

(Write on above lines the distance and direction the claim is from some permanent and natural object, such
 as a mountain, peak, stream, etc.)

This claim runs from the discovery monument, or stake on which the notice is posted, 25
 feet in a southerly direction to the south center
 end monument, or stake, and 1475 feet in a northerly direction from
 the aforesaid monument, or stake, to the north center end monument
 or stake, and is also marked by two corner monuments or stakes, at each end of said claim, one on each side
 of and 300 feet from the center end monuments, or stakes, making the claim in the form of a parallelogram.

Witness

R. T. Brown

B. L. Reisinger

Locator.

How to fill out a location notice:

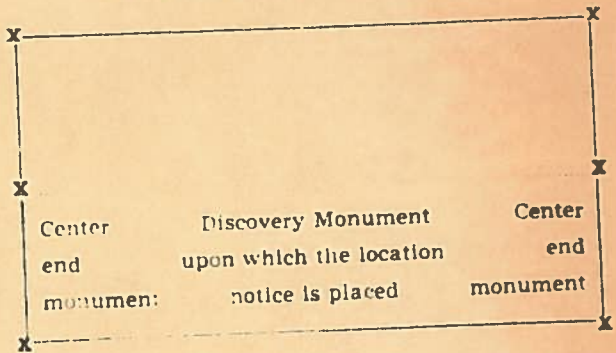
NOTICE OF LOCATION

Notice is hereby given that the COPPER KING
 Mining Claim was located by JOHN DOE AND RICH-
ARD ROE on this the 11th day of June 1946,
 for mining purposes. Said claim is 1500 feet in length
 along this vein or deposit of mineral-bearing rock in
 place, and 300 feet in width on each side of the center
 of said vein or deposit from end to end of claim. The
 general course of this claim is NORTH AND SOUTH
 and it is situated in the WRIGHTON mining district
SANTA CRUZ County, Arizona, about TWO
MILES SOUTHEAST FROM ROCK PEAK. This
 claim runs from the discovery monument or stake
 upon which the notice is posted 750 feet in a
SOUTHERLY direction to the SOUTHERLY cen-
 ter end monument, or stake, and 750 feet in a
NORTHERLY direction from the SOUTHERLY cen-
 ter end monument, or stake, to the NORTHERLY cen-
 ter end monument, or stake, and is also marked by two
 corner monuments or stakes, at each end of said
 claim, one on each side of and 300 feet from the center
 end monuments, or stakes, making claim in the form
 of a parallelogram.

JOHN DOE,
RICHARD ROE,
 Locators

TUCSON BLUE PRINT CO

How to fill out a location notice:



Stone monuments must be three feet high. Stakes
 must be four feet above ground and substantial, no
 thickness is specified.

You can record as soon as you locate if you desire to
 and do your location work at any time within 90 days
 from date of location.

Filed and Recorded at Tucson, Arizona, U. S. O'Leary

JAN 28 1958 20 12 00 P. M.

in book 5-F of MINES Page 346

U. S. Bureau of Land Management

W. B. Smith
 Recorder

INDEXED

86948

Filed and Recorded at Request of B. G. Messer

FEB 8 1962 3⁰ Min. Past 2⁰ o'clock P. M.

in book 5-P of MINES, Page 469

Records of Mohave County, Arizona.

109920

By _____
Deputy Recorder

B. G. Messer
Recorder

**SECOND AMENDED LOCATION NOTICE
LODE MINING CLAIM**

This mining claim, the name of which is the Red #32
mining claim, was located by the undersigned, Duval Sulphur & Potash Company
on the 15th day of December, 1961.

This claim is 1500 feet long and 600 feet wide, and the point of
discovery is 750 feet from the northern end and 750
feet from the southern end of this claim.

The general course of this claim is from north to south

This claim is situate and located in the Wallapai Mining District, in
Mohave County, State of Arizona, about 3950 feet in a northeasterly
direction from the SW corner of sec. 19, T.23 N., R. 17 W., G. & S.R.M.
It is bounded on the north end by the Juniper #2, on the west side
by the Red #20, on the south end by the Ready Cash and on the east
side by the Cousin Jack Copper No. 8.

second

This is an amended location notice of the Red #32
mining claim located by B. L. Bessinger
on the 21st day of January, 1959,
on the 28th day of June, 1959, now of record in the office of the
County Recorder of Mohave County, State of Arizona in Book 5-G
of Mines at pages 11 & 466, to which reference is hereby made.

DATED AND POSTED ON THE GROUND the day and year first above written.

Duval Sulphur & Potash Company

Witness:

by B. G. Messer
B.G. Messer, agent

NOTICE OF LOCATION

NOTICE IS HEREBY GIVEN That the Red #40 Mining Claim was located by B. L. Bassinger on this 24th day of January, 19 59, for mining purposes. Said claim is 1500 feet in length along the vein or deposit of mineral-bearing rock in place and 300 feet in width on each side of the center of said vein or deposit, from end to end of said claim. The general course of this claim is from north to south and is situated in the Hallapai Mining District Mohave County, Arizona, about 1/8 mile south of Mineral Park

(Write on above lines the distance and direction the claim is from some permanent and natural object, such as a mountain, peak, stream, etc.)
 This claim runs from the discovery monument, or stake on which the notice is posted, 25 feet in a southerly direction to the south center end monument, or stake, and 1475 feet in a northerly direction from the aforesaid monument, or stake, to the north center end monument or stake, and is also marked by two corner monuments, or stakes, at each end of said claim, one on each side of and 300 feet from the center end monuments, or stakes, making the claim in the form of a parallelogram.

B. L. Bassinger

Locator.

How to fill out a location notice:

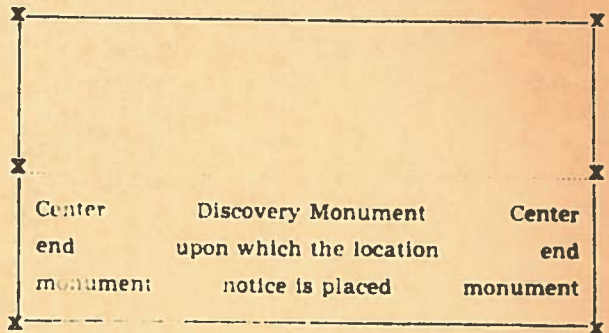
NOTICE OF LOCATION

Notice is hereby given that the COPPER KING Mining Claim was located by JOHN DOE AND RICHARD ROE on this the 11th day of June 1946, for mining purposes. Said claim is 1500 feet in length along this vein or deposit of mineral-bearing rock in place, and 300 feet in width on each side of the center of said vein or deposit from end to end of claim. The general course of this claim is NORTH AND SOUTH and it is situated in the WRIGHTON mining district SANTA CRUZ County, Arizona, about TWO MILES SOUTHEAST FROM ROCK PEAK. This claim runs from the discovery monument or stake upon which the notice is posted 750 feet in a SOUTHERLY direction to the SOUTHERLY center end monument, or stake, and 750 feet in a NORTHERLY direction from the aforesaid location monument, or stake, to the NORTHERLY center end monument, or stake, and is also marked by two corner monuments, or stakes, at each end of said claim, one on each side of and 300 feet from the center end monuments, or stakes, making claim in the form of a parallelogram.

JOHN DOE,
RICHARD ROE,
 Locators.

TUCSON BLUE PRINT CO.

How to fill out a location notice:



Stone monuments must be three feet high. Stakes must be four feet above ground and substantial, no thickness is specified.

You can record as soon as you locate if you desire to, and do your location work at any time within 90 days from date of location.

Filed and Recorded at E. of S. S. C. Leary
JAN 27 1959 at 2 o'clock P. M.
 in book 5-F MINES Page 354
 Recorder of Mohave County, Arizona.

By 86956 Deputy Recorder

Bygg B. Smith
 Recorder

INDEXED

NOTICE OF LOCATION

NOTICE IS HEREBY GIVEN That the Red #42 Mining
 Claim was located by B. L. Bessinger
 on this 24th day of January, 1959, for mining purposes. Said claim
 is 1500 feet in length along the vein or deposit of mineral-bearing rock in place and 300 feet in width on each
 side of the center of said vein or deposit, from end to end of said claim. The general course of this claim is
from north to south
 and is situated in the Walla Walla Mining District
Mohave County, Arizona, about 1/8 mile south of Mineral Park

(Write on above lines the distance and direction the claim is from some permanent and natural object, such as a mountain, peak, stream, etc.)

This claim runs from the discovery monument, or stake on which the notice is posted, 35
 feet in a southerly direction to the south center
 end monument, or stake, and 1465 feet in a northerly direction from
 the aforesaid monument, or stake, to the north center end monument
 or stake, and is also marked by two corner monuments, or stakes, at each end of said claim, one on each side
 of and 300 feet from the center end monuments, or stakes, making the claim in the form of a parallelogram.

B. L. Bessinger

Locator.

How to fill out a location notice:



NOTICE OF LOCATION

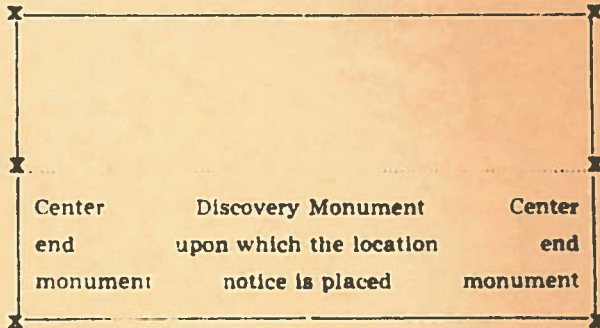


Notice is hereby given that the COPPER KING
 Mining Claim was located by JOHN DOE AND RICH-
 ARD ROE on this the 11th day of June, 1946,
 for mining purposes. Said claim is 1500 feet in length
 along this vein or deposit of mineral-bearing rock in
 place, and 300 feet in width on each side of the center
 of said vein or deposit from end to end of claim. The
 general course of this claim is NORTH AND SOUTH
 and it is situated in the WRIGHTON mining district
SANTA CRUZ County, Arizona, about TWO
MILES, SOUTHEAST FROM ROCK PEAK. This
 claim runs from the discovery monument or stake,
 upon which the notice is posted 750 feet in a
SOUTHERLY direction to the SOUTHERLY center
 end monument, or stake, and 750 feet in a
NORTHERLY direction from the aforesaid location
 monument, or stake, to the NORTHERLY center
 end monument, or stake, and is also marked by two
 corner monuments, or stakes, at each end of said
 claim, one on each side of and 300 feet from the center
 end monuments, or stakes, making claim in the form
 of a parallelogram.

JOHN DOE,
 RICHARD ROE.
 Locators.

TUCSON BLUE PRINT CO.

How to fill out a location notice:



Stone monuments must be three feet high. Stakes must be four feet above ground and substantial, no thickness is specified.

You can record as soon as you locate if you desire to, and do your location work at any time within 90 days from date of location.

Filed and Recorded at Request of A. S. O'Leary
JAN 28 1959 2 Min. Past 2 o'clock P.M.
 in book 5-F of MINES, Page 355
 Recorder [Signature]

By _____
 Deputy Recorder

[Signature]
 Recorder

INDEXED

86957

NOTICE OF LOCATION

NOTICE IS HEREBY GIVEN That the Red #44 Mining
 Claim was located by B. L. Bessinger
 on this 24th day of January 1959, for mining purposes. Said claim
 is 1500 feet in length along the vein or deposit of mineral-bearing rock in place and 300 feet in width on each
 side of the center of said vein or deposit, from end to end of said claim. The general course of this claim is
from north to south
 and is situated in the Wallapai Mining District
Mohave County, Arizona, about $\frac{1}{4}$ mile southeast of Mineral Park

(Write on above lines the distance and direction the claim is from some permanent and natural object, such
 as a mountain, peak, stream, etc.)
 This claim runs from the discovery monument, or stake on which the notice is posted, 220
 feet in a southerly direction to the south center
 end monument, or stake, and 1280 feet in a nortnerly direction from
 the aforesaid monument, or stake, to the north center end monument
 or stake, and is also marked by two corner monuments, or stakes, at each end of said claim, one on each side
 of and 300 feet from the center end monuments, or stakes, making the claim in the form of a parallelogram.

B. L. Bessinger

Locator.

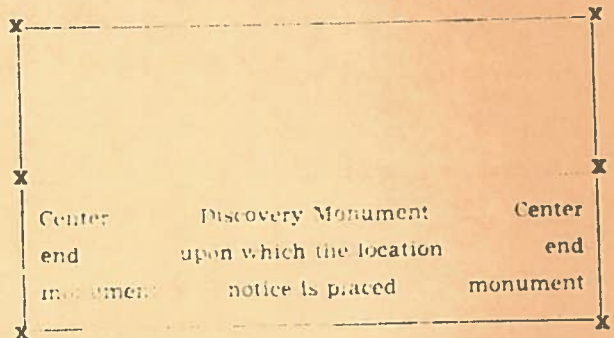
How to fill out a location notice:

NOTICE OF LOCATION

Notice is hereby given that the COPPER KING
 Mining claim was located by JOHN DOE AND RICH-
 ARD ROE on this the 11th day of June, 1916,
 for mining purposes. Said claim is 1500 feet in length
 along this vein or deposit of mineral-bearing rock in
 place, and 300 feet in width on each side of the center
 of said vein or deposit from end to end of claim. The
 general course of this claim is NORTH AND SOUTH
 and it is situated in the WRIGHTON mining district
 SANTA CRUZ County, Arizona, about TWO
 MILES SOUTHEAST FROM ROCK PEAK. This
 claim runs from the discovery monument, or stake
 upon which the notice is posted, 750 feet in a
 SOUTHERLY direction to the SOUTHERLY center
 end monument, or stake, and 750 feet in a
 NORTHERLY direction from the aforesaid location
 monument, or stake, to the NORTHERLY center
 end monument, or stake, and is also marked by two
 corner monuments, or stakes, at each end of said
 claim, one on each side of and 300 feet from the center
 end monuments, or stakes, making claim in the form
 of a parallelogram.

JOHN DOE,
 RICHARD ROE,
 Locators.

How to fill out a location notice:



Stone monuments must be three feet high. Stakes
 must be four feet above ground and substantial, no
 thickness is specified.

You can record as soon as you locate if you desire to,
 and do your location work at any time within 90 days
 from date of location.

WILSON BLUE PRINT CO

Filed and Recorded at Request of D. S. D. Leary

JAN 29 1959 20 Min. Post 2 o'clock M.
 in book 5-F MINES, Page 356

Records of Arizona, Volume 14

By _____
 Deputy Recorder

W. B. Smith
 Recorder

86958

INDEXED

Filed and Recorded at Request of B.G. Messer

FEB 8 1962 3:00 Min. Past 2 o'clock P.M.

in book 5-P of MINES Page 466

Records of Mohave County, Arizona.

109917

By [Signature] Deputy Recorder Recorder

SECOND

AMENDED LOCATION NOTICE
LODE MINING CLAIM

This mining claim, the name of which is the Red #46
mining claim, was located by the undersigned, Duval Sulphur & Potash Company
on the 15th day of December, 19 61

This claim is 1500 feet long and 600 feet wide, and the point of
discovery is 25 feet from the southern end and 1475
feet from the northern end of this claim.

The general course of this claim is from north to south

This claim is situate and located in the Wallapai Mining District, in
Mohave County, State of Arizona, about 2200 feet in an easterly
direction from the NW corner of sec. 19, T. 23 N., R. 17 W., G.& S.R.M.

It is bounded on the north end by the Red #47, on the west side
by the Red #44, on the south end by the Cousin Jack Copper #10
and on the east side by the Juniper #5.

second

This is a second amended location notice of the Red # 46
mining claim located by Duval Sulphur & Potash Company
on the 1st day of April, 19 59, now of record in the office of the
County Recorder of Mohave County, State of Arizona in Book 5 G
of Mines at pages 162 & 393, to which reference is hereby made.

DATED AND POSTED ON THE GROUND the day and year first above written.

Duval Sulphur & Potash Company

Witness:

by [Signature]
B.G. Messer, agent

Filed and Recorded at Request of B. G. Messer

FEB 8 1962 3:00 Min Past 2 o'clock P. M.

in book 5-F of MDS, Page 470

Records of Mohave County, Arizona.

109921

By _____
Deputy Recorder

Agg B. Smith
Recorder

**AMENDED LOCATION NOTICE
LODE MINING CLAIM**

This mining claim, the name of which is the Red Robin
mining claim, was located by the undersigned, Duval Sulphur & Potash Company
on the 20th day of December, 19 61

This claim is 1500 feet long and 600 feet wide, and the point of
discovery is 300 feet from the northern end and 1200
feet from the southern end of this claim.

The general course of this claim is from north to south

This claim is situate and located in the Wallapai Mining District, in
Mohave County, State of Arizona, about 3000 feet in a northeasterly
direction from the SW corner of Sec. 19, T 23 N, R 17 W, G & S.R.M. It is bounded
on the north end by the Cousin Jack Copper #11, on the west side by the Red #14
on the south end by the Ithica patented mining claim and on the east side by the
Marilyn Jean.

This is an amended location notice of the Red Robin
mining claim located by Patrick F. Ball and Lyon Kay
on the 1st day of July, 19 54, now of record in the office of the
County Recorder of Mohave County, State of Arizona in Book 4-F
of Mines at page 136, to which reference is hereby made.

DATED AND POSTED ON THE GROUND the day and year first above written.

Duval Sulphur & Potash Company

Witness:
M. J. Cooper

B. G. Messer
B. G. Messer, Agent

Filed and Recorded at Request of H. J. Roper

INDEXED

MAR 2 1962

Min. Past 12 o'clock M.

in 5-C of MINES, Page 78
Records of Mohave County, Arizona.

By _____
Deputy Recorder

Ray B. Smith
Recorder

AMENDED LOCATION NOTICE LODE MINING CLAIM

This mining claim, the name of which is the Red Robin # 2
mining claim, was located by the undersigned, Duval Sulphur & Potash Company
on the 20th day of December, 1961

This claim is 1500 feet long and 600 feet wide, and the point of
discovery is 200 feet from the southern end and 1300
feet from the northern end of this claim.

The general course of this claim is from north to south

This claim is situate and located in the Wallapai Mining District, in
Mohave County, State of Arizona, about 3300 feet in a northerly
direction from the SW corner of Sec. 19, T 23 N, R 17 W, G & S.R.M. It is bounded
on the north end by the Red # 12, on the west side by the Red # 11, on the south
end by the Red # 11 and on the east side by the Cousin Jack Copper # 11.
Discovery cut lies about 100 feet westerly from the discovery monument.

This is an amended location notice of the Red Robin # 2
mining claim located by Patrick F. Ball and Lyon Kay
on the 4th day of December, 1957, now of record in the office of the
County Recorder of Mohave County, State of Arizona in Book 5-C
of Mines at page 445, to which reference is hereby made.

DATED AND POSTED ON THE GROUND the day and year first above written.

Duval Sulphur & Potash Company

Witness:

F. E. (Monover)

H. J. Roper
H. J. Roper, Agent

STATE OF ARIZONA

Filed and Recorded at Request of B. R. Perkins

FEB 8 1962 2 Min. Past 2 o'clock P. M.

in book 5-P. of MINES, Page 472

Records of Mohave County, Arizona.

By _____
Deputy Recorder

Ray B. Smith
Recorder

109923

AMENDED LOCATION NOTICE
LODE MINING CLAIM

This mining claim, the name of which is the Santa Rosa
mining claim, was located by the undersigned, Duval Sulphur & Potash Company
on the 5th day of February, 19 62.

This claim is 1500 feet long and 600 feet wide, and the
point of discovery is 500 feet from the western end and
1000 feet from the eastern end of this claim.

The general course of this claim is from east to west

This claim is situate and located in the Wallapai Mining
District, in Mohave County, State of Arizona, about 4100 feet
in a northwesterly direction from the SW corner of sec. 19, T. 23 N.,
R. 17 W., G. & S.R.M. It is bounded on the east end by the Copper Queen, on the north
side by the Concord copper, on the west end by the Fox #11 and the White Mule and
on the south side by the Carleton.

The discovery cut is located about 275 feet in a northerly direction from the
discovery monument.

This is an amended location notice of the Santa Rosa
MINING CLAIM located by B. R. Perkins
on the 1st day of July, 19 27, now of record in the office
of the County Recorder of Mohave County, State of Arizona in
Book 3 - I of Mines at page 426
to which reference is hereby made.

DATED AND POSTED ON THE GROUND the day and year first above written.

Duval Sulphur & Potash Company

Witness:

W. J. Rapu

by B. G. Messer
B.G. Messer, Agent

NOTICE OF LOCATION

NOTICE IS HEREBY GIVEN That the Tan #1 Mining
 Claim was located by B. L. Beasinger
 on this 23rd day of December, 19 58, for mining purposes. Said claim
 is 1500 feet in length along the vein or deposit of mineral-bearing rock in place and 300 feet in width on each
 side of the center of said vein or deposit, from end to end of said claim. The general course of this claim is
from north to south
 and is situated in the Wallapai Mining District
Coconavo County, Arizona, about 1 mile south of Mineral Park

(Write on above lines the distance and direction the claim is from some permanent and natural object, such as a mountain, peak, stream, etc.)

This claim runs from the discovery monument, or stake on which the notice is posted, 25
 feet in a southerly direction to the south center
 end monument, or stake, and 1475 feet in a northerly direction from
 the aforesaid monument, or stake, to the north center end monument
 or stake, and is also marked by two corner monuments, or stakes, at each end of said claim, one on each side
 of and 300 feet from the center end monuments, or stakes, making the claim in the form of a parallelogram.

R. T. B...

B. L. Beasinger

Locator.

How to fill out a location notice:



NOTICE OF LOCATION

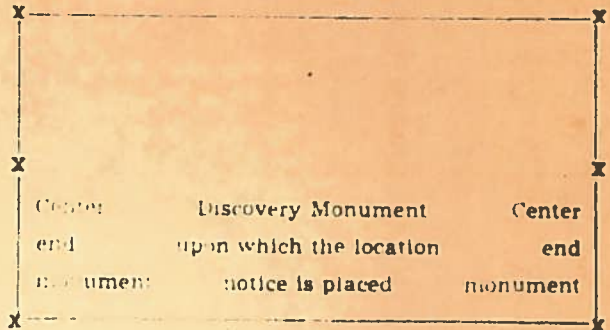


Notice is hereby given that the COPPER KING
 Mining Claim was located by JOHN DOE AND RICH-
 ARD ROE on this the 11th day of June, 1916,
 for mining purposes. Said claim is 1000 feet in length
 along this vein or deposit of mineral-bearing rock in
 place, and 300 feet in width on each side of the center
 of said vein or deposit from end to end of claim. The
 general course of this claim is NORTH AND SOUTH
 and it is situated in the WRIGHTON mining district
SANTA CRUZ County, Arizona, about TWO
MILES SOUTHEAST FROM ROCK PEAK. This
 claim runs from the discovery monument, or stake
 upon which the notice is posted, 700 feet in a
SOUTHERLY direction to the SOUTHERLY center
 end monument, or stake, and 700 feet in a
NORTHERLY direction from the aforesaid location
 monument, or stake, to the NORTHERLY center
 end monument, or stake, and is also marked by two
 corner monuments, or stakes, at each end of said
 claim, one on each side of and 300 feet from the center
 end monuments, or stakes, making claim in the form
 of a parallelogram.

JOHN DOE,
 RICHARD ROE,
 Locators.

TUCSON BLUE PRINT CO

How to fill out a location notice:



Stone monuments must be three feet high. Stakes must be four feet above ground and substantial, no thickness is specified.

You can record as soon as you locate if you desire to, and do your location work at any time within 90 days from date of location.

Filed and Recorded at Tucson, Arizona, Jan 28 1958 in Past 1 o'clock PM
 in book 5-F of MINES Page 357
 Records of Arizona

By [Signature] Recorder
 Deputy Recorder

86959

INDEXED

NOTICE OF LOCATION

NOTICE IS HEREBY GIVEN That the Tax #3 Mining Claim was located by B. L. Bassinger on this 23rd day of December, 1958, for mining purposes. Said claim is 1500 feet in length along the vein or deposit of mineral-bearing rock in place and 300 feet in width on each side of the center of said vein or deposit, from end to end of said claim. The general course of this claim is from north to south and is situated in the Wallapai Mining District Mohave County, Arizona, about 1 mile south of Mineral Park

(Write on above lines the distance and direction the claim is from some permanent and natural object, such as a mountain, peak, stream, etc.)

This claim runs from the discovery monument, or stake on which the notice is posted, 25 feet in a southerly direction to the south center end monument, or stake, and 1475 feet in a northerly direction from the aforesaid monument, or stake, to the north center end monument or stake, and is also marked by two corner monuments, or stakes, at each end of said claim, one on each side of and 300 feet from the center end monuments, or stakes, making the claim in the form of a parallelogram.

Witness
R.T. [Signature]

B. L. Bassinger

Locator.

How to fill out a location notice:



NOTICE OF LOCATION

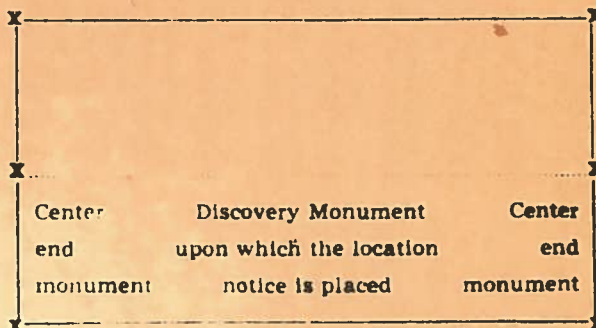


Notice is hereby given that the COPIER KING Mining Claim was located by JOHN DOE AND RICHARD ROE on this the 11th day of June 1946, for mining purposes. Said claim is 1500 feet in length along this vein or deposit of mineral bearing rock in place, and 300 feet in width on each side of the center of said vein or deposit from end to end of claim. The general course of this claim is NORTH AND SOUTH and it is situated in the WRIGHTON mining district SANTA CRUZ County, Arizona, about TWO MILES SOUTHEAST FROM ROCK PEAK. This claim runs from the discovery monument or stake upon which the notice is posted 750 feet in a SOUTHERLY direction to the SOUTHERLY center end monument, or stake, and 750 feet in a NORTHERLY direction from the aforesaid location monument, or stake, to the NORTHERLY center end monument, or stake, and is also marked by two corner monuments, or stakes, at each end of said claim, one on each side of and 300 feet from the center end monuments, or stakes, making claim in the form of a parallelogram.

JOHN DOE,
RICHARD ROE,
Locators.

TUCSON BLUE PRINT CO.

How to fill out a location notice:



Stone monuments must be three feet high. Stakes must be four feet above ground and substantial, no thickness is specified.

You can record as soon as you locate if you desire to, and do your location work at any time within 90 days from date of location.

Filed and Recorded at Request of B. L. Bassinger
JAN 28 1959 2 Min. Past 2 o'clock P. M.
in book 5-F of MOHAVA Records of Mohave County, Arizona, Page 359

By _____
Deputy Recorder

[Signature]
Recorder

INDEXED

86961

NOTICE OF LOCATION

NOTICE IS HEREBY GIVEN That the Tan #38 Mining
 Claim was located by B. L. Bessinger
 on this 12th day of February, 1959, for mining purposes. Said claim
 is 1500 feet in length along the vein or deposit of mineral-bearing rock in place and 300 feet in width on each
 side of the center of said vein or deposit, from end to end of said claim. The general course of this claim is
from north to south
 and is situated in the Wallapai Mining District
Mohave County, Arizona, about 1 mile west of Mineral Park

(Write on above lines the distance and direction the claim is from some permanent and natural object, such as a mountain, peak, stream, etc.)

This claim runs from the discovery monument, or stake on which the notice is posted, 25
 feet in a southerly direction to the south center
 end monument, or stake, and 1475 feet in a northerly direction from
 the aforesaid monument or stake to the north center end monument
 or stake, and is also marked by two corner monuments, or stakes, at each end of said claim, one on each side
 of and 300 feet from the center end monuments, or stakes, making the claim in the form of a parallelogram.

B L Bessinger

Locator.

How to fill out a location notice:

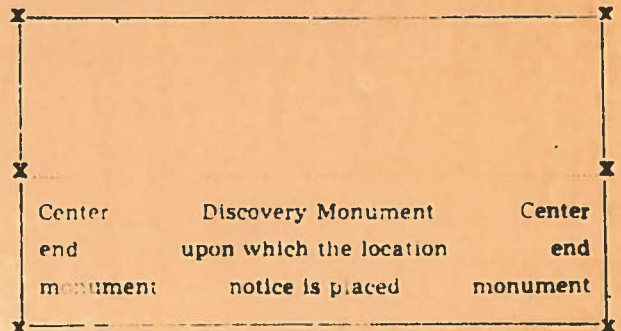
NOTICE OF LOCATION

Notice is hereby given that the COPPER KING
 Mining Claim was located by JOHN DOE AND RICHARD ROE on this the 11th day of June 1946,
 for mining purposes. Said claim is 1500 feet in length along this vein or deposit of mineral-bearing rock in
 place, and 300 feet in width on each side of the center of said vein or deposit from end to end of claim. The
 general course of this claim is NORTH AND SOUTH and it is situated in the WRIGHTON mining district
SANTA CRUZ County, Arizona, about TWO
MILES, SOUTHEAST FROM ROCK PEAK. This
 claim runs from the discovery monument or stake,
 upon which the notice is posted 750 feet in a
SOUTHERLY direction to the SOUTHERLY center
 end monument, or stake, and 750 feet in a
NORTHERLY direction from the aforesaid location
 monument, or stake, to the NORTHERLY center
 end monument, or stake, and is also marked by two
 corner monuments, or stakes, at each end of said
 claim, one on each side of and 300 feet from the center
 end monuments, or stakes, making claim in the form
 of a parallelogram.

JOHN DOE,
RICHARD ROE,
 Locators.

TUCSON BLUE PRINT CO.

How to fill out a location notice



Stone monuments must be three feet high. Stakes must be four feet above ground and substantial, no thickness is specified.

You can record as soon as you locate if you desire to, and do your location work at any time within 90 days from date of location.

D. S. O'Leary
 FEB 24 1959 20 8⁰⁰ a.m.
 5-G of MINES Page 5

By _____
 Deputy Recorder

Raymond B. Smith
 Recorder

*at: A.D. Mason
 40 South Sulphur & Palmdale St.,
 O.G. Box 11277
 Mesquite, Ariz*

INDEXED

87328

RECORDING DATA:

PHOTO COPIED

111003

INDEXED

Filed and Recorded at Request of W. J. Rapier

MAR 20 1962 5:5 Min. Past 10 o'clock M.

in book 5-Q of MINES Page 228
Records of Mohave County, Arizona

By [Signature] Deputy Recorder
[Signature] Recorder

THIRD AMENDED LOCATION NOTICE
LODE MINING CLAIM

This mining claim, the name of which is the White Horse
mining claim, was located by the undersigned, Duval Sulphur & Potash Company
on the 14th day of March, 19 62.

This claim is 1500 feet long and 600 feet wide, and
the point of discovery is 25 feet from the southern end and
1475 feet from the northern end of this claim.

The general course of this claim is from north to south

This claim is situate and located in the Wallapai Mining
District, in Mohave County, State of Arizona, about 4350 feet
in a southwesterly direction from the NW corner of Sec. 19, T 23 N,
R 17 W, G & S.R.M. It is bounded on the north end by the Morning Sun, on the west
side by the Copper Star No. 1, on the south end by the Fox #13, and on the east side
by the White Mule.

The discovery cut lies about 250 feet in a westerly direction from the discovery
monument.

This is an ^{third} amended location notice of the White Horse
^{originally} mining claim/located by Elsie Woods Kay and Lyon N. Kay
on the 1st day of July, 19 24, now of record in the office
of the County Recorder of Mohave County, State of Arizona in
Book 3-E of Mines at page 498
to which reference is hereby made.

DATED AND POSTED ON THE GROUND the day and year first above written.

Witness: W. J. Rapier
Duval Sulphur & Potash Company
by: [Signature]
B. G. Messer, Agent

Filed and Recorded at Request of B. B. Mason
FEB 8 1962 30 Min. Past 2 o'clock P. M.
in book 5-P of MINES, Page 474
Records of Mohave County, Arizona.

By 109925 Deputy Recorder
Agg B Smith Recorder

AMENDED LOCATION NOTICE
LODE MINING CLAIM

This mining claim, the name of which is the White Mule
mining claim, was located by the undersigned, Duval Sulphur & Potash Company
on the 5th day of February, 19 62.
This claim is 1500 feet long and 600 feet wide, and the
point of discovery is 300 feet from the northern end and
1200 feet from the southern end of this claim.
The general course of this claim is from north to south
This claim is situate and located in the Wallapai Mining
District, in Mohave County, State of Arizona, about 3400 feet
in a westerly direction from the NW corner of sec. 19, T. 23 N.,
R. 17 W., G. & S. R. M. It is bounded on the north end by the "K", on the west side
by the White Horse, on the south end by the Fox #11 and on the east side by the
Santa Rosa, Concord Copper and the Oristrich Copper.
The discovery cut is located about 100 feet in an easterly direction from the
discovery monument.

This is an amended location notice of the White Mule
MINING CLAIM located by A. Swan Wickstrom and E. W. Kay
on the 1st day of July, 19 29, now of record in the office
of the County Recorder of Mohave County, State of Arizona in
Book 3 - I of Mines at page 129
to which reference is hereby made.

DATED AND POSTED ON THE GROUND the day and year first above written.

Witness: H. J. Lopez
Duval Sulphur & Potash Company
by B. G. Messer
B.G. Messer, agent