

Hand  
of  
ordered

6

BOOK 719

No. 719

719

# Field Notes

BOOK 719

OF THE SURVEY OF THE

SUBDIVISION LINES

— OF —

Township 11 S Range 29 E

*Gila and Salt River Base and Meridian*

ARIZONA. No. 719

By John C. Smith D. S.

under contract dated Dec. 18<sup>th</sup>, 1884

Survey commenced Feb 5<sup>th</sup>, 1885.

Survey completed Feb 7<sup>th</sup>, 1885.

BOOK 719

Township 11 S. R. 29 E

Grand S. R. M

6	86	5	63	4	47	3	31	2	15	1
85	83		61		46		30		14	
7	82	8	60	9	45	10	29	11	13	12
80	79		59		43		27		11	
18	77	17	57	16	42	15	26	14	10	13
76	75		56		40		25		9	
19	73	20	55	21	39	22	23	23	8	24
72	70		54		37		22		7	
30	69	29	52	28	36	27	20	26	6	25
67	66		51		35		19		4	
31	65	32	50	33	34	34	18	35	3	36

For preliminary maps and description of instruments see Book No. 1

T11 S. R 29 E

Sto. 719

Chains

Beginning at the cor to  
 Secs 12, 35 + 36 T11 S. R  
 29 E on south bdy. of  
 Tr. previously described  
 by me I run N. bet Secs  
 35 + 36

Wa 12° 27 E

20.00

Cross road bears N. W. + S. E

40.00

Deposited a marked stone 12 ins. in the  
 ground for  $\frac{1}{4}$  Sec. Cor. dug pits 18 x 18 x 12 ins.  
 N and S of stone  $5\frac{1}{2}$  feet dist and raised  
 a mound of earth 1 $\frac{1}{2}$  ft high 1 $\frac{1}{2}$  ft base  
 it. in N pit drove a stake 2 ft. long 2 ins.  
 sq. 12 ins. in the ground marked  $\frac{1}{4}$  S. on W  
 face.



T 11 S. R 29 E

chain  
0.00

Deposited a marked stone 12 ins. in  
ground at Cor. to Sec. 25 & 26. 35 + 36 dug pits  
18 x 12 x 12 ins. in each Sec. 5 1/2 ft. dist. and  
raised a mound of earth 2 ft. high 4 1/2 ft. base  
over it. In S E pit drove a stake 2 ins. sq. 2  
ft. long 12 ins. in the ground marked T. 11 S  
S. 25 on N.E. R 29 E S 36 on S.E. S 35  
on S.W. and S. 26 on N.W. faces, with  
/ notch on S and / notch  
on E edges.

Surface rolling  
Soil 2<sup>nd</sup> rate  
Good grass  
Dense brush

S 89° 15' E. on a random  
line bet Secs 25 + 36  
Va 12° 27'

0.00 Set temporary 1/4 Sec cor



T 11 S, R 29 E

Chains

79.89 Intersect the East bay of Twp  
27 links N of cor to Secs  
25, 30, 31 + 36

described in book No. 8

Thence I run

N 89° 3' W. on a true line  
bet Secs 25 + 36 with same va

39.94

Deposited a marked stone 12 ins. in the  
ground for  $\frac{1}{4}$  Sec. Cor. dug pits 18 x 18 x 12 ins.  
E and W of stone  $5\frac{1}{2}$  feet dist and raised  
a mound of earth  $1\frac{1}{2}$  ft high  $3\frac{1}{2}$  ft. base over  
it. In E pit drove a stake 2 ft. long 2 ins.  
sq. 12 ins. in the ground marked  $\frac{1}{4}$  S. on N  
face.

79.89

The cor to Secs 25, 26, 35 + 36  
Surface level  
Soil  $2\frac{000}{11}$  rate  
Good grass  
Dense brush

T11 S, R 29E

chains

Soil 2<sup>nd</sup> rate  
 Good grass  
 Dense brush

North bet Secs 23 + 24  
 T11 12' 27'E

40.00

Deposited a marked stone 12 ins. in the ground for  $\frac{1}{4}$  Sec. Cor. dug pits 18 x 18 x 12 ins. N and S of stone 5 $\frac{1}{2}$  feet dist and raised a mound of earth 1 $\frac{1}{2}$  ft. high 3 $\frac{1}{2}$  ft. base over it. In N pit drove a stake 2 ft. long 2 ins. sq. 12 ins. in the ground marked  $\frac{1}{4}$  S. on W face.

80.00

Set a Volcanic stone 28 x 6 in. 7 in. in the ground for Cor. to Secs, 13, 14, 23 + 24 marked with 7 notches on S. and 1 notch on E. edges. dug pits 18 x 18 x 12 ins. in each Sec., 5 $\frac{1}{2}$  ft. dist. and raised a mound of earth 2 ft. high. 4 $\frac{1}{2}$  ft. base. alongside.

T 11 S. R 29 E

Chains

Surface level & rolling  
 Soil 2<sup>nd</sup> rate  
 Good grass  
 Dense brush

---

S 89° 15' E on a random  
 line bet Secs 13 & 24

Wa 12° 27' E

40.00 Set temporary 1/4 Sec cor  
 79.80 Intersect the E. boundary of T 11 S  
 40 links N of cor to Secs  
 13, 18, 19, & 24. This line is described  
 in book No 8.

Thence from  
 N 88° 58' W on a true line  
 bet Secs 13 & 24 with same  
 Wa.



18

BOOK 719

T 11 S, R 29 E

Chain  
39.90

Set a Lava stone, 2 x 8 x 7 ins., 7 ins.  
in the ground for  $\frac{1}{4}$  Sec, Cor, marked  $\frac{1}{4}$  on N  
face. dug pits 18 x 18 x 12 ins. E and W  
of stone  $5\frac{1}{2}$  ft. dist. and raised a mound of earth  
 $1\frac{1}{2}$  ft. high.  $3\frac{1}{2}$  ft. base. alongside.

79.80

The cor to Secs 13, 14: 23  
+ 24

Surface level & rolling  
Soil 2<sup>nd</sup> rate  
Good grass  
Dense brush

North bet Secs 13 & 14  
W 9/2° 27 E

40.00

Deposited a marked stone 12 ins. in the  
ground for  $\frac{1}{4}$  Sec. Cor. dug pits 18 x 18 x 12 ins.  
N and S of stone  $5\frac{1}{2}$  feet dist. and raised  
a mound of earth  $1\frac{1}{2}$  ft. high  $3\frac{1}{2}$  ft. base over  
it. In N pit drove a stake 2 ft. long 2 ins.  
sq. 12 ins. in the ground marked  $\frac{1}{4}$  S. on W face

T11 S, R29E

Chain

80.00

Deposited a marked stone 12 in in the ground for Cor to Secs. 11, 12, 13 + 14 dug pits 18 x 18 x 12 ins in each Sec. 54 ft. dist. and raised a mound of earth 2 ft. high 4 1/2 ft. base over it in S E pit a oak stake 2 ins. sq. 2 ft. long, 12 ins. in the ground marked T. 16 S S. 12 on N.E. & 29 E S 13 on S.E. S 14 on S.W. and S. 11 on N.W. faces, with 4 notch ls on S, and 1 notch on E edges.

Surface level

Soil 2<sup>nd</sup> rate

Good grass

Dense brush

S89°15'E. on a random line bet. Secs 12 + 13

W a 12°27'E

40.00

Set temporary 1/4 Sec cor

T. S. R. 29E

chains

79.94

I intersect the E. bdy of  
Twp. 26 links N. of Cor  
to Secs 7, 12, 13 + 18

in book <sup>no. 8</sup> described by me.

Thence I run  
N 89° 4' W. on a true  
line bet Secs 12 + 13  
with same Va.

39.97

Deposited a marked stone 12 ins. in the  
ground for  $\frac{1}{4}$  Sec. Cor. dug pits 18 x 18 x 12 ins.  
E and W of stone  $5\frac{1}{2}$  feet dist. and raised  
a mound of earth  $1\frac{1}{2}$  ft. high  $3\frac{1}{2}$  ft. base over  
it. In E pit drove a stake 2 ft. long 2 ins.  
sq. 12 ins. in the ground marked  $\frac{1}{4}$  S. on N  
face.

79.94

The cor to Secs 11, 12, 13  
+ 14

Surface level rolling  
Soil 2<sup>nd</sup> rate



T11 S. R 29E

chains

Good grass  
Dense brush

---

North bet Secs 11 + 12  
Q 12° 27' E

40.00

Set a Volcanic stone, 12 x 10 x 6 ins., 7 ins.  
in the ground for  $\frac{1}{4}$  Sec, Cor, marked  $\frac{1}{4}$  on W  
face, dug pits 18 x 18 x 12 ins. N and S  
of stone  $5\frac{1}{2}$  ft. dist. and raised a mound of earth  
 $1\frac{1}{2}$  ft. high.  $3\frac{1}{2}$  ft. base. alongside.

80.00

Set a Volcanic stone 10 x 8 x 6 ins., 6 ins. in  
the ground for Cor, to Secs, 1, 2, 11 + 12 marked  
with notches on S. and 1 notch on E. edges,  
dug pits 18 x 18 x 12 ins. in each Sec.,  $5\frac{1}{2}$  ft.  
dist. and raised a mound of earth 2 ft. high  
 $4\frac{1}{2}$  ft. base. alongside.

Surface level + rolling  
Soil 2<sup>oz</sup>/<sub>7</sub> rate  
Good grass

T 11 S. R 29 E

Chains

Dense brush

S  $89^{\circ} 15' E$  on a random  
line bet Secs 1 + 12

Va  $12^{\circ} 27' E$ 

40.00

Set temporary  $\frac{1}{4}$  Sec cor

79.90

Intersect the E. bdy of T<sub>11</sub>  
10 links N. of cor to Secs  
16.7 + 12. ~~...~~ describe  
in Books No. 8

Fence from

A  $89^{\circ} 11' W$ . on a true  
line bet Secs 1 + 12 with  
same Va.

T11 S. R 29 E

Chains

39.95

Set a Lava stone, 2 x 10 x 10 ins., 7 ins. in the ground for  $\frac{1}{4}$  Sec. Cor, marked  $\frac{1}{4}$  on N face, dug pits 18 x 18 x 12 ins. E and W of stone 5  $\frac{1}{2}$  ft. dist. and raised a mound of earth 1  $\frac{1}{2}$  ft. high. 3  $\frac{1}{2}$  ft. base. alongside.

79.90

The cor to Secs 1, 2, 11 & 12  
 Surface level  
 Soil 2<sup>nd</sup> rate  
 Good grass  
 Dense brush

North on a true line  
 bet. Secs 1 & 2

40.00

Deposited a marked stone 12 ins. in the ground for  $\frac{1}{4}$  Sec. Cor dug pits 18 x 18 x 12 ins. N and S of stone 1  $\frac{1}{2}$  ft. dist. and raised a mound of earth 1  $\frac{1}{2}$  ft. high. 1  $\frac{1}{2}$  ft. base over it. In N pit drove a stake 2 ft. long 2 in. sq. 12 ins. in the ground marked  $\frac{1}{4}$  S. on W face

Or  $12^{\circ} 27' E$



T11 S, R 29E

Chains

73.13

Intersect the 2<sup>nd</sup> Stand.  
 S. 36.50 chains West of  
 Stand. cor to Secs 35 & 36  
 T10 S, R 29E. which is  
 a post 4 ins sq in  
 mound of earth marked  
 S.C T10 S, R 29E. on N  
 S36 on E and S35 on W  
 faces with 1 notch on E.  
 and 5 notches on W.  
 edges and pits of  
 required size.

At the point of  
 intersection I deposited  
 a marked stone 12 ins  
 in the ground for  
 closing cor to Secs 1 & 2

T11 S. R 29E

Chains

dug pits  $18 \times 18 \times 12$  ins  
 S.E. & W. of cor  $5\frac{1}{2}$  ft. dist  
 and raised a mound of  
 earth 2 ft. high  $4\frac{1}{2}$  ft.  
 base on N. In E. pit  
 drove a stake 2 ins. sq. 2  
 ft. long 12 ins in the  
 ground marked

C.C. T11 S R 29E on S  
 S1 on E. and S2 on W  
 faces with 1 notch on E.  
 and 5 notches on W. edges

Surface level

Soil 2<sup>nd</sup> rate

Grass good

Dense brush

T11 S. R 29E

Chains

From the cor to Secs  
2, 3, 34 & 35. T11 S R 29E  
on S bay. of Tr previously  
described by me. From  
N. bet Secs 34 & 35

Wa 12° 27'E

40.00

Deposited a marked stone 12 ins. in the  
ground for  $\frac{1}{4}$  Sec. Cor. dug pits 18 x 18 x 12 ins.

N and S of stone  $5\frac{1}{2}$  feet dist and raised  
a mound of earth  $1\frac{1}{2}$  ft. high  $3\frac{1}{2}$  ft. base over  
it. In N pit drove a stake 2 ft. long 2 ins.  
sq. 12 ins. in the ground marked  $\frac{1}{4}$  S. on

face.

Deposited a marked stone 12 ins. in the  
ground for Cor to Secs 26, 27, 34 & 35, dug pits  
18 x 18 x 12 ins. in each Sec.  $5\frac{1}{2}$  ft. dist. and  
raised a mound of earth 2 ft. high  $4\frac{1}{2}$  ft. base  
over it. In S E pit drove a stake 2 ins. sq. 2  
ft. long, 12 ins. in the ground marked T11 S

S 26 N.E. R. 29E S. 35 on S.E. S. 34  
on S W and S. 27 on N. W. faces, with  
1 notch on S, and 2 notches  
on E edges.

80.00



T11 S. R 29 E

Chain

Surface level  
 Soil 2<sup>nd</sup> rate  
 Good grass  
 Dense brush

---

S 89° 15' E. on a random  
 line bet Secs 26 + 35  
 Wa 2° 27' E

40.00 Set temporary 1/4 Sec cor  
 80.24 Intersect the N + S line 12  
 links N. of cor to Secs 25-  
 26, 35 + 36,

Hence I run  
 N 89° 10' W. on a true line  
 bet Secs 26 + 35 with same  
 Wa.

31.00 Cross road bears S.E. + N.W.

20

BOOK 719

T11 S, R 29 E

chains

34.20

Cross San Simon Creek  
course N, W.

40.12

Deposited a marked stone 12 ins. in the  
ground for  $\frac{1}{4}$  Sec. Cor. dug pits 18 x 18 x 12 ins.  
E and W of stone 5  $\frac{1}{2}$  feet dist. and raised  
a mound of earth 1  $\frac{1}{2}$  ft. high 3  $\frac{1}{2}$  ft. base over  
it. In E pit drove a stake 2 ft. long 2 ins.  
sq. 12 ins. in the ground marked  $\frac{1}{4}$  S. on N  
face.

80.24

The cor to Secs 26, 27, 34  
+ 35

Surface level

Soil 2<sup>nd</sup> rate

Good grass

Dense bush

North bet Secs 26 + 27  
N a 20 27 E

T. H. S. R 298

Chain  
40.00

Deposited a marked stone 12 ins. in the ground for  $\frac{1}{4}$  Sec. Cor. dug pits 18 x 18 x 12 ins. N and S of stone 5 $\frac{1}{4}$  feet dist and raised a mound of earth 1 $\frac{1}{4}$  ft. high 3 $\frac{1}{4}$  ft. base over it. In N pit drove a stake 2 ft. long 2 ins. sq. 12 ins. in the ground marked  $\frac{1}{4}$  S. on W face.

80.00

Deposited a marked stone 12 ins. in the ground for Cor. to Secs 22, 23, 26 & 27 dug pits 18 x 18 x 12 ins in each Sec. 5 $\frac{1}{4}$  ft. dist. and raised a mound of earth 2 ft. high 4 $\frac{1}{2}$  ft. base over it in S E pit drove a stake 2 ins sq. 2 ft. long 12 ins in the ground marked T. H. S. 23 on N.E. R 29 E S 26 on S.E. S. 27 on S. W. and S 22 on N. W. faces, with 2 notch es on S, and 2 notch es on E edges.

Surface level  
Soil 2<sup>nd</sup> rate  
Good grass  
Dense brush



T.H.S. R 29E

Chains

S 89° 15' E. on a random  
line bet Secs 23 & 26  
@ Va 12° 27' E

40.00 Set temporary <sup>14</sup> Sec cor  
80.16 Intersect the N + S line  
14 links N. of cor to Secs  
23, 24, 25 & 26.

Thence I run

N 89° 9' W. on a true line  
bet Secs 23 & 26 with same <sup>90</sup>

40.08 Set a Lava stone, 10 x 10 x 8 ins., 6 ins.  
in the ground for  $\frac{1}{4}$  Sec, Cor, marked  $\frac{1}{4}$  on N  
face, dug pits 18 x 18 x 12 ins. E and W  
of stone 5  $\frac{1}{2}$  ft. dist. and raised a mound of earth  
1  $\frac{1}{2}$  ft. high, 3  $\frac{1}{2}$  ft. base. alongside.

45.00 Enter alkali flat bears NW  
SE

711 S. R 29 E

Chains

- 61.00 Cross road bears N.W + S.E  
 66.16 Leave alkali flat  
 80.16 The cor to Secs 22, 23, 26 + 27  
 Surface level  
 Soil 2<sup>nd</sup> rate 59 chains  
 Soil poor 21.16 "  
 Grass poor 21.16  
 " Good 59.00  
 Dense brush 59 chs  
 No brush 21.16
- 

North bet Secs 22 + 23  
 Va 12° 27 E

- 57.00 Enter alkali flat bears N.W  
 + S.E  
 20.00 Cross road bears N.W

T 11 S. R 29 E

Chain  
40.00

Deposited a marked stone 12 ins. in the ground for  $\frac{1}{4}$  Sec. Cor. dug pits 18 x 18 x 12 ins. N and S of stone  $5\frac{1}{2}$  feet dist and raised a mound of earth 1 $\frac{1}{2}$  ft high  $2\frac{1}{2}$  ft base over it. In N pit drove a stake 2 ft. long 2 ins. sq. 12 ins. in the ground marked  $\frac{1}{4}$  S. on N face.

44.00  
80.00

Leave flat bears N.W. + S.E

Deposited a marked stone 12 ins. in the ground for Cor. to Secs. 14, 15, 22 & 23 dug pits 18 x 18 x 12 ins. in each Sec.  $5\frac{1}{2}$  ft. dist. and raised a mound of earth 2 ft. high  $4\frac{1}{2}$  ft. base over it. In S. E. pit drove a stake 2 ins. sq. 2 ft. long 12 ins. in the ground marked T. 11 S. 14 on N.E, R 29 E S 23 on S.E. S. 22 on S. W. and S. 15 on N. W. faces, with 3 notch es on S, and 2 notch es on E edges.

Surface level  
Soil 2 $\frac{1}{2}$  mg rate 41 chs  
" floor 39 "  
Grass good 41 chs



T11 S. R 29 E

Chains

Grass floor 39 chs  
 Dense brush 41 chs  
 no " 39 "

S 89° 15' E. on a random  
 line bet Secs 14 + 23

Wa 12° 27' E

40.00 Set temporary 1/4 Sec cor  
 80.10 Intersect the N + S line 22  
 links N. of cor to Secs  
 13, 14, 23 + 24.

Thence I run  
 N 89° 6' W. on a true  
 line bet Secs 14 + 23 with  
 same Wa.

26

BOOK 719

T11 S. R 29 E

Chains  
40.05-

Deposited a marked stone 12 ins. in the ground for  $\frac{1}{4}$  Sec. Cor. dug pits 18 x 18 x 12 ins. E and W of stone 5 $\frac{1}{2}$  feet dist and raised a mound of earth 1 $\frac{1}{2}$  ft high 3 $\frac{1}{2}$  ft. base over it. In E pit drove a stake 2 ft. long 2 ins. sq. 12 ins. in the ground marked  $\frac{1}{4}$  S. on N face.

80.10

The cor to Secs 14, 15, 22+23  
Surface level  
Soil 2<sup>nd</sup> rate  
Good grass  
Dense brush

North bet Secs 14 & 15  
Va 12° 27' E

40.00

Deposited a marked stone 12 ins. in the ground for  $\frac{1}{4}$  Sec. Cor. dug pits 18 x 18 x 12 ins. N and S of stone 5 $\frac{1}{2}$  feet dist and raised a mound of earth 1 $\frac{1}{2}$  ft high 3 $\frac{1}{2}$  ft. base over it. In N pit drove a stake 2 ft. long 2 ins. sq. 12 ins. in the ground marked  $\frac{1}{4}$  S. on W face

T11 S. R29 E

Claims  
80.00

Deposited a marked stone 12 ins. in the ground for Cor to Secs 10, 11, 14 & 15, dug pits 18 x 18 x 12 ins. in each Sec. 5 1/2 ft. dist. and raised a mound of earth 2 ft. high 4 1/2 ft. base over it. In S. E. pit drove a stake 2 ins. sq 2 ft. long 12 ins. in the ground marked T. 11 S. 11 on N. E., R29 E S. 14 on S. E., S. 15 on S. W. and S. 10 on N. W. faces, with 4 notches on S, and 1 notch on E edges.

Surface rolling  
Soil 2<sup>nd</sup> rate  
Good grass  
Dense brush

S 89° 15' E. on a random line bet Secs 11 & 14  
Wa 12° 27' E

40.00 Set temporary 1/4 Sec. cor  
79.92 Intersect the N & S line



T11 S. R29 E

Chamiz

S89°15'E on a random  
line bet secs 2+11

Wa 12°27'6"

40.00

Set temporary 1/4 Sec cor

80.08

Intersect the N+S line  
13 links S. of cor. to Secs  
1, 2, 11 + 12.

Thence run

N89°21'W on a true  
line bet Secs 2+11 with  
same Wa.

40.04

Set a Lava stone, 10 x 8 x 8 ins., 6 ins.

in the ground for 1/4 Sec, Cor, marked 1/4. on N  
face, dug pits 18 x 18 x 12 ins. E and W  
of stone 5 1/2 ft. dist. and raised a mound of earth  
1 1/2 ft. high, 3 1/2 ft. base, alongside.

80.08

The cor to Secs 2, 3, 10 + 11  
Surface level

T11 S. R 29E

chain

Soil 2<sup>nd</sup> rate

Good grass

Dense brush

North on a true line  
bet Secs 2 + 3

Wa 12° 27' E

6.00 Cross road bears N. 6 + S. W

40.00

Deposited a marked stone 12 ins in the  
ground for  $\frac{1}{4}$  Sec. Cor. dug pits 18 x 18 x 12 ins.

Wend  $\frac{1}{2}$  of stone 5  $\frac{1}{2}$  feet dist and raised  
a mound of earth 1  $\frac{1}{2}$  ft. high 3  $\frac{1}{2}$  ft. base over

it. In N pit drove a stake 2 ft. long 2 ins.

sq. 12 ins. in the ground marked  $\frac{1}{4}$  S. on W  
face.

72.10

Intersect the 2<sup>nd</sup> Stand S.  
36.31 chs. W. of Stand Cor to  
Secs 34 + 35. T11 S. R 29. E

T11 S. R 29 E

Chains

which is a mound of earth and pits in E. pit a stake marked S.C T11 S R 29 E. on N S. 35 on E and S 34 on W. faces with 2 notches on E and 4 notches on W. edges.

At the point of intersection I deposited a marked stone 12 ins in the ground for closing cor to secs 2 + 3. dug pits 18x18x12 ins S. E + W of cor 5 1/2 ft. dist. and raised a mound of earth 2 ft. high 4 1/2 ft. base over it. in E. pit drove a stake 2 ft. long 2 ins sq



T11 S. R 29E

Chain

12 rivs in the ground  
marked b.c. T11 S R 29E  
on S. S 2 on E. and S 3  
on W. faces with 2 notches  
on E. and 4 notches on W.  
edges.

Surface level

Soil 2<sup>nd</sup> rate

Good grass

Dense brush

I carefully examined the  
adjustments on my solar  
transit to day particularly  
the latitude and reversing  
apparatus and found them  
correct Feb 6<sup>th</sup> 1885

34

BOOK 719

T11 S, R 29 E

Chains

From the cor to Secs  
3.4. 33 + 34 T11 S, R 29 E  
on S. bdy. of Tr. previously  
described by me. I run  
bet Secs 33 + 34

Q 12° 27' E

40.00

Deposited a marked stone 12 ins. in the  
ground for  $\frac{1}{4}$  Sec. Cor. dug pits 18 x 18 x 12 ins.  
N and S of stone  $\frac{1}{4}$  feet dist and raised  
a mound of earth  $1\frac{1}{2}$  ft. high  $3\frac{1}{2}$  ft. base over  
it. In N pit drove a stake 2 ft. long 2 ins.  
sq. 12 ins. in the ground marked  $\frac{1}{4}$  S. on *W*  
face.

80.00

Deposited a marked stone 12 ins. in the  
ground for Cor to Secs. 27.28.33 + 34 dug pits  
18 x 18 x 12 ins. in each Sec.  $5\frac{1}{2}$  ft. dist. and  
raised a mound of earth 2 ft. high  $4\frac{1}{2}$  ft. base  
over it. In S. E. pit drove a stake 2 ins. sq. 2  
ft. long 12 ins. in the ground marked T. 11 S  
S. 27 on N. E. R. 29 E S. 34 on S. E. S. 33  
on S. W. and S. 28 on N. W. faces. with  
1 notch on S, and 3 notches  
on E edges.

T11 S. R 29 E

Chains

Surface level  
Soil 2<sup>nd</sup> rate  
Dense brush

---

S 89° 15' E. on a random  
line bet secs 27 + 34

Wa 12° 27' E

40.00 Set temporary 1/4 Sec cor

80.08 Intersect the N + S line at the  
cor to secs 26-27-34 + 35.

Hence from

N 89° 15' W. on a true line bet  
secs 27 + 34 with same Wa.

40.04

Deposited a marked stone 12 ins. in the  
ground for 1/4 Sec. Cor. dug pits 18 x 18 x 12 ins.

E and W of stone 5 1/2 feet dist and raised  
a mound of earth 1 1/2 ft. high 3 1/2 ft. base over

it. In E pit drove a stake 2 ft. long 2 ins.

sq. 12 ins. in the ground marked 1/4 S. on W face



36

BOOK 719

T11 S, R 29 E.

Chains

80.08

The cor to Secs 27, 28, 33, 34, 35

Surface level

Soil 2<sup>00</sup>/<sub>100</sub> rate

Good grass

Dense brush



North bet Secs 27 & 28  
N 12° 27' E

40.00

Deposited a marked stone 12 ins. in the ground for  $\frac{1}{4}$  Sec. Cor. dug pits 18 x 18 x 12 ins. N and S of stone 5 $\frac{1}{2}$  feet dist and raised a mound of earth 1 $\frac{1}{2}$  ft. high 3 $\frac{1}{2}$  ft. base over it. In N pit drove a stake 2 ft. long 2 ins. sq. 12 ins. in the ground marked  $\frac{1}{4}$  S. on W face.

T4 S. R 29E

Quains  
80.00

Deposited a marked stone 12 ins. in the ground for Cor to Secs 21, 22, 27 & 28 dug pits 18 x 18 x 12 ins. in each Sec. 5 ft. dist. and raised a mound of earth 2 ft. high 4 ft. base over it. In S E pit drove a stake 2 ins sq. 2 ft. long 12 ins. in the ground marked T. 118 S. 22 on N.E. R 29E S 27 on S.E. S. 28 on S.W. and S. 21 on N.W. faces. with 2 notch  on S, and 3 notch  on E edges.

Surface level  
Soil 2<sup>nd</sup> rate  
Good grass  
Dense brush

S 89° 15' E. on a random line  
bet Secs 22 + 27

of a 12° 27' E

40.00

Set temporary 1/4 Sec cor

38

BOOK 719

T11 S. R 29 E

Cham's  
80.00Intersect the N+S line 20  
links S. of cor. to Secs 22,  
23, 26 + 27Thence I run  
N 89° 24' W. on a true line  
bet Secs 22 + 27 with same  
Wa.

40.00

Deposited a marked stone 12 ins. in the  
ground for  $\frac{1}{4}$  Sec. Cor. dug pits 18 x 18 x 12 ins.  
E and W of stone 54 feet dist and raised  
a mound of earth 14 ft high 34 ft. base over  
it. In E pit drove a stake 2 ft. long 2 ins.  
sq. 12 ins. in the ground marked  $\frac{1}{4}$  S. on N  
face.

80.00

The cor to Secs 21, 22, 27 + 28  
Surface level  
Soil 2<sup>nd</sup> rate  
Grass good  
Dense brush



T11 S. R298

chain

North bet Secs 21 + 22  
of a 12° 27' E

40.00

Deposited a marked stone 12 ins. in the ground for 1/4 Sec. Cor. dug pits 18 x 18 x 12 ins.

N and S of stone 5 1/2 feet dist and raised a mound of earth 1 1/2 ft. high 3 1/2 ft. base over it. In N pit drove a stake 2 ft. long 2 ins. sq. 12 ins. in the ground marked 1/4 S. on W

60.00

face Enter alkali flat bears N.W. + S.E

71.50

cross road bears N.E + S.W

80.00

Deposited a marked stone 12 ins. in the ground for Cor. to Secs 15, 16, 21 + 22 dug pits 18 x 18 x 12 ins. in each Sec. 5 1/2 ft. dist. and raised a mound of earth 2 ft. high 4 1/2 ft. base over it. In S E pit drove a stake 2 ins. sq. 2 ft. long 12 ins. in the ground marked T11 S

S 15 on N.E. R. 298 S 22 on S.E. S. 21 on S. W. and S. 16 on N. W. faces, with 3 notches on S, and 3 notches on E edges.

Surface level

T11 S, R29E

Chamiz

Soil 2<sup>nd</sup> rate 60chs

" poor 20"

Good grass 60"

Poor " 20"

Dense brush 60"

mo " 20"

S 89° 15' E. on a random  
line bet Secs 15 + 22

On 12° 27' E

40.00

Set temporary 1/4 Sec cor

80.00

Intersect the N + S line 14  
links N. of cor to Secs  
14, 15, 22 + 23,

Then a Iron

N 89° 9' W. on a true  
line bet Secs 15 + 22

T11S. R29E

Sto. 719

chains

with same Sta.

20.00. Enter alkali flat bears N.W. + S.E

40.00 Deposited a marked stone 12 ins. in the ground for  $\frac{1}{4}$  Sec. Cor. dug pits 18 x 18 x 12 ins.E and W of stone 4 ft dist and raised a mound of earth  $1\frac{1}{2}$  ft high 3 ft base over it. In E pit drove a stake 2 ft long 2 ins. sq. 12 ins. in the ground marked  $\frac{1}{4}$  S. on N

face.

46.00 Cross road bears N + S

77.00 Cross road. . . N.E + S.W

80.00 The cor to Secs 15, 16, 21 + 22

Surface level

Soil 2<sup>nd</sup> rate 20chs

" floor 60 "

Grass " 60 "

" good 20 "

Dense brush 20 "



42

BOOK 719

T11 S, R 29 E

Chain

No bush 60 chs

North bet Secs 15 & 16  
Qa 12° 27' E

34.00

Through alkali flat  
Cross road bears S. W. 7  
N. E

40.00

Deposited a marked stone 12 ins. in the  
ground for 1/4 Sec. Cor. dug pits 18 x 18 x 12 ins.N and S of stone 54 feet dist and raised  
a mound of earth 1 1/4 ft. high 3 1/4 ft. base over  
it. In N pit drove a stake 2 ft. long 2 ins.  
sq. 12 ins. in the ground marked 1/4 S. on W  
face.

T11 S. R29E

Chains  
80.00

Deposited a marked stone 12 ins. in the ground for Cor to Secs. 9, 10, 15 & 16, dug pits 18 x 15 x 12 ins in each Sec. 5½ ft. dist. and raised a mound of earth 2 ft. high 4½ ft. base over it. In S E pit drove a stake 2 ins. sq. 2 ft. long 12 ins in the ground marked T. 118 S. 10 on N.E. 529E S. 15 on S.E. S. 16 on S.W. and S. 9 on N.W. faces, with 4 notches on S, and 3 notches on E edges.

The whole mile is in alkali flat.

Soil poor  
Surface level  
Poor grass  
No brush

S89° 15' E. on a random line bet Secs 10 & 15

T 11 S. R 29 E

chains	Set temporary $\frac{1}{4}$ Sec cor
40.00	Intersect the N & S. line 16 links N. of cor to secs 10, 11, 14 & 15. Thence from
80.12	At 89° 8' W. on a true line bet Secs 10 & 15 with same $\frac{1}{4}$ Sec.
40.06	Deposited a marked stone 12 ins. in the ground for $\frac{1}{4}$ Sec. Cor. dug pits 18 x 18 x 12 ins. E and W of stone $\frac{1}{2}$ feet dist and raised a mound of earth $1\frac{1}{2}$ ft high $\frac{3}{4}$ ft. base over it. In E pit drove a stake 2 ft. long 2 ins. sq. 12 ins. in the ground marked $\frac{1}{4}$ S. on N $\frac{1}{4}$ Sec.
60.00	Cross road bears S. W & N. E
80.12	The cor to Secs 9, 10, 15 & 16 Surface level Soil 2 <sup>nd</sup> rate Good grass Dense brush 78 chs No " 2, 12 "



T11 S. R 29 E

chains

North between Secs 9 & 10

2.00  
40.00

Through alkali flat  
Leave alkali flat. Va 12° 27' E

Deposited a marked stone 12 ins. in the ground for 1/2 Sec. Cor. dug pits 18 x 18 x 12 ins.

N and S of stone 5 1/2 feet dist and raised a mound of earth 1 1/2 ft high 3 1/2 ft. base over it. In N pit drove a stake 2 ft. long 2 ins. sq. 12 ins. in the ground marked 1/2 S. on W face.

80.00

Deposited a marked stone 12 ins. in the ground for Cor. to Secs 8. 4. 9 & 10, dug pits 18 x 15 x 12 ins. in each Sec. 5 1/2 ft. dist. and raised a mound of earth 2 ft. high 4 1/2 ft. base over it. In S E pit drove a stake 2 ins sq 2 ft. long 12 ins. in the ground marked T // S

S. 3 on N.E. R 29 E 10 on S.E. S. 9 on S.W. and S. 4 on N.W. faces. with 5 notch es on S, and 3 notch es on E edges.

Surface level

46

BOOK 719

T11 S. R 29 E

Chains

Soil 2<sup>nd</sup> rate

Good grass

dense brush 78, 12 ch

No " 2 "

S 89° 15' E. on a random  
line bet Secs 3 & 10

Q 9 12° 27' E

40.00

Set temporary 1/4 Sec cor

80.05

Intersect the E & S line  
10 links S. of cor to secs  
2, 3, 10 & 11.

Thence from

N 89° 19' W. on a true line  
bet Secs 3 & 10 with same Q.

57.00

Cross road bears S.W. &amp; N.E

T11 S. R 29 E

Chains  
40.02

Deposited a marked stone 12 ins. in the ground for  $\frac{1}{4}$  Sec. Cor. dug pits 18 x 18 x 12 ins. E and W of stone 5  $\frac{1}{2}$  feet dist and raised a mound of earth 1  $\frac{1}{2}$  ft. high 3  $\frac{1}{2}$  ft. base over it. In E pit drove a stake 2 ft. long 2 ins. sq. 12 ins. in the ground marked  $\frac{1}{4}$  S. on N face.

80.05 The Cor to Secs 3, 4, 9 & 10  
Surface level  
Soil 2<sup>nd</sup> rate  
Good grass  
Dense brush

North on a true line  
bet Secs 3 & 4  
Va 12° 27' E



T11 S, R 29 E

chains

40.00

Deposited a marked stone 12 ins. in the ground for  $\frac{1}{4}$  Sec. Cor. dug pits 18 x 18 x 12 ins. N and S of stone  $5\frac{1}{2}$  feet dist and raised a mound of earth 1 $\frac{1}{2}$  ft. high  $5\frac{1}{2}$  ft. diam over it. In N pit drove a stake 2 ft. long 2 ins. sq. 12 ins. in the ground marked  $\frac{1}{4}$  S. on W face.

71.15

Intersect the 2<sup>nd</sup> Stand S. 36.40 chs. W. of Stand cor to Secs 33 & 34 T10 S, R 29 E which is a post 4 ins sq. in mound of earth marked.

S.C T10 S R 29 E on N. S 34 on E and S 33 on W faces with 3 notches on E & W edges and pits of required size.

at the point of intersection I deposited

T11 S, R 29E

chain

a marked stone 12 ins in  
 the ground for closing cor  
 to Secs. 3 & 4, dug pits  $18 \times 18$   
 $\times 12$  ins. S.E. & W. of cor  $5\frac{1}{2}$  ft.  
 dist. and raised a mound  
 of earth 2 ft high  $4\frac{1}{2}$  ft. base  
 over it. On E. pit drove a  
 stake 2 ft. long 2 ins sq.  
 12 ins in the ground marked  
 C.C., T11 S, R 29E. on S. S3 on  
 E. and S4 on W. faces with  
 3 notches on E & W. edges.

Surface level

Soil 2<sup>nd</sup> rate

Good grass

Dense brush

T11 S. R 296

Chains

From the cor to Secs  
4, 5, 32 & 33 T11 S. R 296  
on S. side of the previously  
described by me I run  
N. bet Secs 32 & 33

Va 12° 27' E

40.00

Deposited a marked stone 12 ins. in the  
ground for Sec. Cor. dug pits 18 x 18 x 12 ins.  
N and S of stone 54 feet dist and raised  
a mound of earth 1 1/2 ft. high 4 ft. base over  
it. In N pit drove a stake 2 ft. long 2 ins.  
sq. 12 ins. in the ground marked S. on W  
face.

80.00

Deposited a marked stone 12 ins. in the  
ground for Cor to Secs 28, 29, 32 & 33 dug pits  
18 x 18 x 12 ins. in each Sec. 5 1/2 ft. dist. and  
raised a mound of earth 2 ft. high 4 1/2 ft. base  
over it. In S. E. pit drove a stake 2 ins. sq. 2  
ft. long 12 ins. in the ground marked T. 11 S  
S 2 S on N. E. R 296 S 33 on S. E. S. 32  
on S. W. and S. 2 9 on N. W faces, with  
1 notch on S, and 4 notch on E edges.



T4 S. R 29E

Chamiz

Surface level  
 Soil 2<sup>nd</sup> rate  
 Good grass  
 Scattering brush

---

S 89° 15' E. on a random  
 line bet Secs 28 + 33

Q 912° 27' E

40.00 Set temporary 1/4 Sec cor

80.14 Intersect the N 1/4 line 11 links N.  
 of cor to Secs 27. 28. 33 + 34,

Thence run

N 89° 10' W. on a true line bet  
 Secs 28 + 33 with same Q.

T.H.S. R 29E

Chains  
40.07

Deposited a marked stone 12 ins. in the ground for 1/4 Sec. Cor. dug pits 18 x 18 x 12 ins. E and W of stone 3 1/2 feet dist and raised a mound of earth 1 1/2 ft. high 3 1/2 ft. base over it. In E pit drove a stake 2 ft. long 2 ins. sq. 12 ins. in the ground marked 1/4 S. on N face.

80.14

The cor to Secs 28, 29, 32 + 33

Surface level

Soil 2<sup>nd</sup> rate

Good grass

Dense brush

North bet Secs 28 + 29

Pa 120 27'E

39.50

Cross road bears N.E + S.W

T11 S. R 29E

Chain  
40.00

Deposited a marked stone 12 ins. in the ground for  $\frac{1}{4}$  Sec. Cor. dug pits 18 x 18 x 12 ins. N and S of stone 5  $\frac{1}{2}$  feet dist and raised a mound of earth 1  $\frac{1}{2}$  ft. high 3  $\frac{1}{2}$  ft. base over it. In N pit drove a stake 2 ft. long 2 ins. sq. 12 ins. in the ground marked  $\frac{1}{4}$  S. on W face.

80.00

Deposited a marked stone 12 ins. in the ground for Cor. to Secs 20, 21, 28 & 29 dug pits 18 x 18 x 12 ins. in each Sec. 5  $\frac{1}{2}$  ft. dist. and raised a mound of earth 2 ft. high 4  $\frac{1}{2}$  ft. base over it. In S. E. pit drove a stake 2 ins. sq. 2 ft. long 2 ins. in the ground marked T1/S S 21 on N. E. R 29E S. 28 on S. E. S. 29 on S. W. and S. 20 on N. W. faces, with 2 notches on S, and 4 notches on E edges.

Surface level  
Soil 2<sup>nd</sup> rate  
Good grass  
Scattering brush



54

BOOK 719

T11 S. R 29E

Chain

S  $89^{\circ} 15' E$ . on a random  
line bet Secs 21 + 28Va  $12^{\circ} 27' E$ 40.00 Set temporary  $\frac{1}{4}$  Sec cor80.12 Intersect the N + S line 29  
make N. of cor to Secs 21, 22, 27 + 28.

Thence I run

N  $89^{\circ} 3' W$ . on a true line  
bet Secs 21 + 28 with same Va.

40.06

Deposited a marked stone 12 ins. in the  
ground for  $\frac{1}{4}$  Sec. Cor. dug pits 18 x 18 x 12 ins.  
E and W of stone  $5\frac{1}{2}$  feet dist and raised  
a mound of earth 1 $\frac{1}{2}$  ft. high 3 $\frac{1}{2}$  ft. base over  
it. In E pit drove a stake 2 ft. long 2 ins.  
sq. 12 ins. in the ground marked  $\frac{1}{4}$  S. on N  
face.

59.00 Cross road bears N + S

80.12 The cor to Secs 20, 21, 28 + 29

Surface level

Soll 2  $\frac{1}{4}$  rate

T11 S. R 298

Chains

Good grass  
Dense brush

North bet Secs 20 + 21  
Va 12° 27' E

40.00

Deposited a marked stone 12 ins. in the ground for  $\frac{1}{4}$  Sec. Cor. dug pits 18 x 18 x 12 ins. N and S of stone  $5\frac{1}{2}$  feet dist. and raised a mound of earth  $1\frac{1}{2}$  ft. high  $3\frac{1}{2}$  ft. base over it. In N pit drove a stake 2 ft. long 2 ins. sq. 12 ins. in the ground marked  $\frac{1}{4}$  S. on *N* face.

80.00

Deposited a marked stone 12 ins. in the ground for Cor. to Secs 16, 17, 20 + 21 dug pits 18 x 18 x 12 ins. in each. Sec.  $5\frac{1}{2}$  ft. dist. and raised a mound of earth 2 ft high  $4\frac{1}{2}$  ft. base over it. In S. E. pit drove a stake 2 ins. sq. 2 ft. long 12 ins. in the ground marked T. 11 S 16 on N. E, R 298 S 21 on S. E. S. 20 on S. W. and S. 17 on N. W. faces, with 3 notches on S, and 4 notches on E edges.

56

BOOK 719

T11 S. R 29E

chains

Surface level  
 Soil 2<sup>nd</sup> rate  
 Good grass  
 Dense brush

---

S 89° 15' E. on a random  
 line bet Secs 16 + 21  
 Va 12° 27' E

40.00 Set temporary 1/4 sec cor  
 80.02 Intersect the N + S line at  
 cor to Secs 15, 16, 21 + 22,

Thence run

N 89° 15' W. on a true line  
 bet Secs 16 + 21 with same Va.

22.02 Cross road bears N E + S W  
 23.00 Leave alkali flat bears N. W  
 + S. E



S11 S. R 29E

Chains  
40.01

Deposited a marked stone 12 ins. in the ground for  $\frac{1}{4}$  Sec. Cor. dug pits 18 x 18 x 12 ins. E and W of stone 5 $\frac{1}{2}$  feet dist and raised a mound of earth 1 $\frac{1}{4}$  ft. high 3 $\frac{1}{4}$  ft. base over it. In E pit drove a stake 2 ft. long 2 ins. sq. 12 ins. in the ground marked  $\frac{1}{4}$  S. on W face

80.02

The cor to Secs 16, 17, 20 + 21

Surface level

Soil 2<sup>nd</sup> rate

Good grass 57.00 chs

Poor " 23.02 "

Dense brush 57.00 "

Wd " 23.02 "

North bet Secs 16 + 17

Qa 12° 27' E

5-8

BOOK 719

T 11 S 10 R 29 E

Chains  
40.00

Deposited a marked stone 12 ins. in the ground for  $\frac{1}{4}$  Sec. Cor. dug pits 18 x 18 x 12 ins. N and S of stone  $5\frac{1}{4}$  feet dist and raised a mound of earth  $1\frac{1}{2}$  ft. high  $3\frac{1}{2}$  ft. base over it. In N pit drove a stake 2 ft. long 2 ins. sq. 12 ins. in the ground marked  $\frac{1}{4}$  S. on W face.

50.00  
80.00

Enter alkali flat bears N. W. &amp; S. E.

Deposited a marked stone 12 ins. in the ground for Cor. to Secs 8, 9, 16 & 17, dug pits 18 x 18 x 12 ins. in each Sec.  $5\frac{1}{4}$  ft. dist. and raised a mound of earth 2 ft. high  $4\frac{1}{2}$  ft. base over it. In S E pit drove a stake 2 ins. sq. 2 ft. long 12 ins. in the ground marked T 11 S S. 9 on N.E. R 29 E S 16 on S.E. S. 17 on S.W. and S. S on N.W. faces, with 4 notch es on S, and 4 notch es on E edges.

Surface level

Soil 2<sup>nd</sup> rate

Grass good 50chs

" poor 30 "

Dense brush 50chs

T11 S. R 29 E

Main

No bush 30 chs

S 89° 15' E. on a random  
line bet Secs 9 & 16

40.00

Set temporary 1/4 Sec cor.

0.04

Intersect the N & S line 10 links  
S. of cor to Secs 9, 10, 15 & 16.

Thence run

N 89° 19' W. on a true line  
bet Secs 9 & 16 with same wa.

40.02

Deposited a marked stone 12 ins. in the  
ground for 1/4 Sec. Cor. dug pits 18 x 18 x 12 ins.E and W of stone 5 1/2 feet dist and raised  
a mound of earth 1 1/2 ft high 3 1/2 ft. base over  
it. In E pit drove a stake 2 ft. long 2 ins.sq. 12 ins. in the ground marked 1/4 S, on N  
face.

44.00

Cross road bears N &amp; S



60

BOOK 719

T11 S. R 29 E

=

Chain

80.04

The cor to Secs 8, 9, 16 + 17

Surface level

Soil poor

Poor grass

No. brush

all of the mile is in  
the alkali flat.

---

Crotch bet Secs 8 + 9

Va 12° 27' E

Through alkali flat

Cross road bears E + W.

38.00

40.00

Deposited a marked stone 12 ins. in the  
ground for  $\frac{1}{4}$  Sec. Cor. dug pits 18 x 18 x 12 ins.

N and S of stone  $5\frac{1}{2}$  feet dist. and raised  
a mound of earth  $1\frac{1}{2}$  ft. high  $3\frac{1}{2}$  ft. base over  
it. In N pit drove a stake, 2 ft. long 2 ins.  
sq. 12 ins. in the ground marked  $\frac{1}{4}$  S. on *W*  
face.

T11 S. R 29E

Chain  
79.00  
80.00

Lean alkali flat bears N.W. + S.E.

Deposited a marked stone 12 ins. in the ground for Cor to Secs 4, 5, 8 + 9, dug pits 18 x 18 x 12 ins in each Sec. 5 1/2 ft. dist. and raised a mound of earth 2 ft. high 4 1/2 ft. base over it. In S E pit drove a stake 2 ins. sq. 2 ft. long 12 ins. in the ground marked T. 11 S S. 4 on N.E. R 29 E S. 9 on S.E. S. 8 on S.W. and S. 5 on N.W. faces, with 5 notches on S, and 4 notches on E edges.

Surface level  
Soil 2<sup>nd</sup> rate  
Good grass  
No brush 79 chs  
Dense brush 1 ch

S 89° 15' E. on a random line bet Secs 4 + 9  
or a 12° 27' E

T 11 S. R 29 E

Chains

40.00

80.08

Set temporary "4 Sec cor  
Intersect the N + S line  
11 links N. of cor to Secs  
3, 4, 9 + 10,

40.04

Thence I run  
N 89° 10' W. on a true line  
bet Secs 4 + 9 with same

Deposited a marked stone 12 ins. in the  
ground for  $\frac{1}{4}$  Sec. Cor. dug pits 18 x 18 x 12 ins.  
E and W of stone 5 $\frac{1}{2}$  feet dist and raised  
a mound of earth 1 $\frac{1}{2}$  ft. high 3 $\frac{1}{2}$  ft. base over  
it. In E pit drove a stake 2 ft. long 2 ins.  
sq. 12 ins. in the ground marked  $\frac{1}{4}$  S; on W  
face.

80.08

The cor to Secs 4, 5, 8 + 9

Surface level

Soil 2<sup>nd</sup> rate

Good grass

Dense brush



T11 S. R29E

Chains

North on a true line  
bet Secs 4 & 5

Sta 12 &amp; 27'E

40.00

Set a Malpais stone, 9 x 8 x 7 ins., 5 ins.  
in the ground for  $\frac{1}{4}$  Sec, Cor, marked  $\frac{1}{4}$ . on W  
face. dig pits 18 x 18 x 12 ins. N and S  
of stone  $5\frac{1}{2}$  ft. dist. and raised a mound of earth  
 $2\frac{1}{2}$  ft. high,  $3\frac{1}{2}$  ft. base. alongside.

69.85

Intersect the 2<sup>nd</sup> Stand S  
37 chs. W. of Stand Cor to Secs  
32 & 33. T11 S. R29E. which  
is a Post 4 in sq. in  
mound of earth marked  
S. C Th 10 S. R29E. on W.  
S33 on E and S32 on W.  
faces with 4 notches on E.  
and 2 notches on W. edges  
and pits of required size.  
at the points of intersection

T11 S. R 29E

Chain

I Deposited a marked stone 12 ins. in the ground for closing cor to Secs 4+5 dug pits 18x18x12 ins S.E. & W. of cor. 5 1/2 ft. dist. and raised a mound of earth over it. In E. pit drove a stake 2 ft. long 2 ins sq. 12 ins in the ground marked C.C.T11S R29E. on S. S4 on E. and S5 on W. face with 2 notches on W. and 4 notches on E. edges.

Surface level

Soil 2<sup>nd</sup> rate

Good grass

Dense brush

T11 S. R 29E

Chains

From the cor to Secs 5, 6,  
31 + 32, T11 S, R 29E, on S. bdy  
of Tr. previously described  
by me. From N. bet Secs 31 + 32  
Va 12° 27' E

40.00

Deposited a marked stone 12 ins in the  
ground for  $\frac{1}{4}$  Sec. Cor. dug pits 18 x 18 x 12 ins.  
N and S of stone 5 1/2 feet dist and raised  
a mound of earth 1 1/2 ft. high 3 1/2 ft. base over  
it. In N pit drove a stake 2 ft. long 2 ins.  
sq. 12 ins. in the ground marked  $\frac{1}{4}$  S. on ~~SW~~  
100.

80.00

Deposited a marked stone 12 ins. in the  
ground for Cor. to Secs 29, 30, 31 + 32, dug pits  
18 x 18 x 12 ins in each Sec. 5 1/2 ft. dist. and  
raised a mound of earth 2 ft. high 4 1/2 ft. base  
over it. In S. E. pit drove a stake 2 ins. sq. 2  
ft. long 12 ins. in the ground marked T. 1/2 S  
S 29 on N. E, R 29 E S 32 on S. E. S. 31  
on S. W. and S. 30 on N. W. faces, with  
1 notch on S, and 5 notch on  
on E edges.



T11 S. R 29E

chains

Surface level  
Soil 2<sup>nd</sup> rate  
Good grass  
Scattering brush

---

S89° 15' E. on a random  
line bet. Secs 29 + 32  
@ Va 12° 27' E

40.00 Set temporary 1/4 Sec cor  
80.05 Intersect the N + S line 12  
links N. of cor. to Secs. 28, 29,  
32 + 33

Thence I run  
N89° 10' W. on a true line  
bet Secs 29 + 32 with same Va.  
22.00 cross road bears N. E. + S W

T11 S. R 29E

Chain

40.04

Deposited a marked stone 12 ins. in the ground for  $\frac{1}{4}$  Sec. Cor. dug pits 18 x 18 x 12 ins. E and W of stone  $5\frac{1}{2}$  feet apart and raised a mound of earth  $1\frac{1}{2}$  ft. high  $3\frac{1}{2}$  ft. long over it. In E pit drove a stake 2 ft. long 2 ins. sq. 12 ins. in the ground marked  $\frac{1}{4}$  S. on W face.

80.08

The cor to Secs 29, 30, 31 &amp; 32

Surface level

Soil 2<sup>nd</sup> rate

Good grass

Scattering brush

N 89° 15' W. on a random line bet Secs 30 & 31

W 12° 27' E

40.00

Set temporary  $\frac{1}{4}$  Sec cor

76.25

Intersect the W. bdy of T11 S. link S. of cor to Secs 25, 30, 31

T11 S. R 29E

Chains

and 36. which a post 4 in. sq. in mound of earth marked T11 S. S30 on N.E R 29E. S31 on S.E R 28E. S36 on S.W and S 25 on N.W. faces with 1 notch on S. and 5 notches on N. edges. and fits of required size.

Thence from S89°7'E. on a true line bet Secs 30 & 31 with same Va.

36.25

Deposited a marked stone 12 ins. in the ground for 1/4 Sec. Cor. dug pits 12 x 18 x 12 ins. E and W of stone 5 1/2 ft. in. and raised a mound of earth 1 1/2 ft. high 18 ft. base over it. In E pit drove a stake 2 ft. long 2 ins. sq. 12 ins. in the ground marked 1/4 S. on W face.



711 S. R 29E

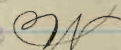
chains

76.25

The cor to Secs 29.30.31+32  
 Surface level  
 Soil 2<sup>nd</sup> rate  
 Good grass  
 Dense brush

North bet Secs 29+30  
 @ Va 12° 27' E

40.00

Deposited a marked stone 12 ins. in the  
 ground for  $\frac{1}{2}$  Sec. Cor. dug pits 18 x 18 x 12 ins  
 N and S of stone 5 $\frac{1}{2}$  feet dist and raised  
 a mound of earth 1 $\frac{1}{2}$  ft high 3 $\frac{1}{2}$  ft. base over  
 it. In N pit drove a stake 2 ft. long 2 ins.  
 sq. 12 ins. in the ground marked  $\frac{1}{2}$  S. on   
 face.

70

BOOK 719

T 11 S. R 298

Chains  
80.00

Deposited a marked stone 42 ins. in the ground for Cor. to Secs 19, 20, 29 & 30, dug pits 18 x 18 x 12 ins. in each Sec. 5 1/2 ft. dist. and raised a mound of earth 2 ft. high 4 1/2 ft. base over it. In S. E. pit drove a stake 2 ins. sq. 2 ft. long 12 ins. in the ground marked T. 11 S 20 on N. E., R 29 & S 29 on S. E., S. 30 on S. W. and S. 19 on N. W. faces, with 2 notches on S, and 5 notches on E edges.

Surface level  
Soil 2<sup>nd</sup> rate  
Good grass  
Dense brush

89° 15' E. on a random line bet Secs 20 & 29

79 1/2° 27' E

40.00

Set temporary 1/4 Sec cor

T11 S. R 29E

Changes

80.06 Intersect the N + S line 10 links  
 S of cor to Secs 20, 21, 28 + 29.  
 Thence run  
 N 89° 19' W. on a true line  
 bet Secs 20 + 29 with same Sta.

40.03

Deposited a marked stone 12 ins. in the  
 ground for  $\frac{1}{4}$  Sec. Cor. dug pits 18 x 18 x 12 ins.  
 E and W of stone 5  $\frac{1}{2}$  feet dist. and raised  
 a mound of earth 1  $\frac{1}{2}$  ft. high 3  $\frac{1}{2}$  ft. base over  
 it. In E pit drove a stake 2 ft. long 2 ins.  
 sq. 12 ins. in the ground marked  $\frac{1}{4}$  S. on N  
 face.

80.06

The cor to Secs 19, 20, 29 + 30  
 Surface level  
 Soil 2<sup>nd</sup> rate  
 Good grass  
 Dense brush

---



T11 S. R 29 E

Chain

N  $89^{\circ} 15'$  W. on a random  
line bet Secs 19 & 30

N  $12^{\circ} 27'$  E

40.00

Set temporary 1/4 Sec cor

76.08

Intersect the W. bdy. of T<sub>11</sub>  
10 links N. of Cor to Secs  
19, 24, 25 & 30. which is a Post  
4 ins. sq. in mound of  
earth marked. T11 S. R 29 on  
N.E. R 29 E. S 30. on S.E.  
R 28 E. S 25 on S.W. and S  
24 on N.W. faces with  
2 notches on S and 4  
notches on N. edges. and  
pit of required size.

Thence run

S  $89^{\circ} 19'$  E. on a true line  
bet Secs 19 & 30 with

T11 S. R29E

Chain

same Va.

36.08

Deposited a marked stone 12 ins. in the ground for  $\frac{1}{4}$  Sec. Cor. dug pits 18 x 18 x 12 ins. E and W of stone 5 $\frac{1}{2}$  feet distant in pairs. a mound of earth 1 $\frac{1}{2}$  ft. high 3 $\frac{1}{2}$  ft. base across it. In E pit drove a stake 2 ft. long 2 ins sq. 12 ins. in the ground marked  $\frac{1}{4}$  S. on N

76.08

face  
The cor to Secs 19, 20, 29 & 30  
Surface level  
Soil 2<sup>nd</sup> rate  
Good grass  
Dense brush

North bet Secs 19 + 20  
Va. 2027E

T11 S. R 29E

Chains  
40.00

Deposited a marked stone 12 ins. in the ground for 1 Sec. Cor. dug pits 18 x 18 x 12 ins. N and S of stone 54 ft. dist and raised a mound of earth 1 1/2 ft. high 3 1/2 ft. base over it. In N pit drove a stake 2 ft. long 2 ins. sq. 12 ins. in the ground marked 1 S. on NW face.

8000

Deposited a marked stone 12 ins. in the ground for Cor. to Secs 17, 18, 19 & 20, dug pits 18 x 18 x 12 ins. in each Sec. 54 ft. dist. and raised a mound of earth 2 ft. high 4 1/2 ft. base over it. In S. E. pit drove a stake 2 ins. sq. 2 ft. long 12 ins. in the ground marked T11 S. 17 on N. E., R29E S. 30 on S. E., S. 19 on S. W. and S. 18 on N. W. faces, with 3 notch es on S, and 5 notch es on E edges.

Surface level  
Soil 2<sup>nd</sup> rate  
Good grass  
Dense brush



T11 S. R 29E

chain

S  $89^{\circ} 15' E$ . on a random  
line bet Secs 17 + 2099 12<sup>o</sup> 27' E40.00 Set temporary  $\frac{1}{4}$  Sec cor80.12 Intersect the N+S line 10  
links S. of cor to Secs 16, 17  
20 + 21.Thence I run  
N  $89^{\circ} 19' W$ . on a true line.  
bet Secs 17 and 20 with  
same Va.

40.06

Deposited a marked stone 12 ins. in the  
ground for  $\frac{1}{4}$  Sec. Cor. dug pits 18 x 18 x 12 ins.E and W of stone  $\frac{1}{4}$  feet dist and raised  
a mound of earth 1  $\frac{1}{2}$  ft. high 3  $\frac{1}{2}$  ft. base cor-  
d. In E pit drove a stake 2 ft. long 2 ins.  
dia. 12 ins. in the ground marked  $\frac{1}{4}$  S. on N

80.12

The cor to Secs 17, 18, 19 + 20  
Surface level

T11 S. R 29E

Chains

Soil 2<sup>nd</sup> rate  
 Good grass  
 Dense brush

---

N 89° 15' W. on a random  
 line bet Secs 18 & 19

N 91° 27' E

40.00 Set temporary 1/4 Sec cor  
 76.00 Intersect the W. bdy of Tpi.  
 at. cor to Secs 13, 18, 19 & 24,  
 which is a Post 4 ins.  
 sq. in mound of earth  
 marked. T11 S, S18 on N.E  
 R29E. S. 19 on S.E.  
 R28E. S 24 on S.W. and  
 S13 on N.W. faces with  
 3 notches on N & S edges.

T11 S. R 29E

chain

fits of required size.

Hence from

$889^{\circ}15'E$ . on a true  
 line bet Secs 18 & 19 with same <sup>90a</sup>

36.00

Deposited a marked stone 12 ins. in the  
 ground for  $\frac{1}{4}$  Sec. Cor. dug pits 18 x 18 x 12 ins.  
 E and W of stone  $5\frac{1}{2}$  feet dist. and raised  
 a mound of earth  $1\frac{1}{2}$  ft. high  $3\frac{1}{2}$  ft. over  
 it. In E pit drove a stake 2 ft. long 2 ins.  
 sq. 12 ins. in the ground marked  $\frac{1}{4}$  S. on N

76.00

The cor to Secs 17, 18, 19 & 20  
 Surface level  
 Soil 2<sup>nd</sup> rate  
 Good grass  
 Dense brush

North bet Secs 17 & 18  
 $90a 12^{\circ}27'E$



78

T 11 S. R 29E

chain  
40.00

Deposited a marked stone 12 ins. in the ground for  $\frac{1}{4}$  Sec. Cor. dug pits 18 x 18 x 12 ins. N and S of stone 50 feet dist. and raised a mound of earth 1 1/2 ft. high 3 1/2 ft. base over it. In N pit drove a stake 2 ft. long 2 ins. sq. 12 ins. in the ground marked  $\frac{1}{4}$  S. on *W*

60.00  
80.00

Enter alkali flat

Deposited a marked stone 2 ins. in the ground for Cor. to Secs 7, 8, 17 & 18, dug pits 18 x 18 x 12 ins. in each Sec. 5 1/2 ft. dist. and raised a mound of earth 2 ft. high 4 1/2 ft. base over it. In S E pit drove a stake 2 ins. sq. 2 ft. long 12 ins. in the ground marked T. 11 S. 8 on N.E. R 29E 17 on S.E. S. 18 on S.W. and S. 7 on N.W. faces, with 4 notch es on S, and 5 notch es on E edges.

Surface level  
Soil 2<sup>nd</sup> rate  
Good grass  
Dense brushlocks  
No " 20 "

D. L. S. R 29E

chain

S 89° 15' E. on a random  
line bet Secs 8+17

Va 12' 27" E

40.00 Set temporary 1/4 Sec cor  
80.04 Intersect the N & S line 12  
links S. of Cor to Secs 8, 9, 16  
+ 17.

Thence from

N 89° 20' W. on a true line  
bet Secs 8+17 with same Va.

40.02

Deposited a marked stone 12 ins. in the  
ground for 1/4 Sec. Cor. dug pits 18 x 18 x 12 ins.

E and W of stone 1/2 feet dist and raised  
a mound of earth 1 1/2 ft high 3/4 ft. base over  
it. In E pit drove a stake 2 ft. long 2 ins.  
sq. 12 ins. in the ground marked 1/4 S. on N  
face.

80.04

The Cor to Secs 7, 8, 17+18  
Surface level

T11 S. R 29 E

Chains

Soil 4<sup>th</sup> rate  
no brush

Poor grass

The whole mile is in  
the alkali flatA 89° 15' W. on a random  
line bet Secs 7 + 18

O 12° 27' E

40.00

Set temporary 14 Sec cor

75.93.

Intersect the W. bdy. of  
the 28 links S. of Cor to  
Secs 7, 12, 13 + 18 which is  
a Post 4 ins. sq. in  
mound of earth marked

T11 S. S 7 on N. E

R 29 E S. 18 on S. E



T11 S. R 29E

Chains

R28E. S 13 on S.W. and S 12 on N.W. faces with 4 notches on S. and 2 notches on N. edges, and fits of required size.

Thence I run

S89° 31' E. on a true line bet Secs 7 & 18 with same Va.

35.93

Deposited a marked stone 12 ins. in the ground for  $\frac{1}{2}$  Sec. Cor. dug pits 15 x 18 x 19 ins.

E and W of stone 5 $\frac{1}{2}$  feet dist and raised a mound of earth 1 $\frac{1}{2}$  ft. high 3 $\frac{1}{2}$  ft. base over it. In E pit drove a stake 2 ft. long 2 ins. sq. 12 ins. in the ground marked  $\frac{1}{4}$  S. on N face.

60.00

Enter alkali flat bears N.W. &amp; S.E.

75.93

The cor to Secs 7, 8, 17 &amp; 18

Surface level  
Soil 2 $\frac{1}{2}$  and 4 $\frac{1}{2}$  rate  
Grass good

T11 S. R 298

chains

Dense brush 60chs  
m " 20 "North bet Secs 7 & 8  
N 12° 27 E

Through alkali flat

40.00

Deposited a marked stone 12 ins. in the  
ground for  $\frac{1}{4}$  Sec. Cor. dug pits 18 x 18 x 12 ins.  
N and S of stone 5 1/2 feet dist. and raised  
a mound of earth 1 1/2 ft. high 3 1/2 ft. base over  
it. In N pit drove a stake 2 ft. long 2 ins.  
sq. 12 ins. in the ground marked  $\frac{1}{4}$  S. on NW

42.00

Crossroad bears E &amp; W

80.00

Deposited a marked stone 12 ins. in each  
ground for Cor. to Secs. 5, 6, 7 & 8, dug pits  
18 x 18 x 12 ins in each Sec. 5 1/2 ft. dist. and  
raised a mound of earth 2 ft. high 4 1/2 ft. base  
over it. In S. E. pit drove a stake 2 ins. sq. 2  
ft. long 12 ins. in the ground marked T. 118  
S. 5 on N. E. R 298 S 6 on S. E. S. 7  
on S. W. and S. 6 on N. W. faces, with

911 S. R 29 E

chains

5 notches on S and 5 notches  
on E edges

Surface level  
Soil 4<sup>th</sup> rate

no grass  
no brush

The whole site is in alkali  
flat

---

S 89° 15' E. on a random  
line bet Secs 5 & 8

Wa 12° 27' E

40.00 Set temporary 1/4 Sec cor  
80.12 Intersect the N + S line 17  
links S. of cor to Secs 4, 5, 8  
+ 9.

Thence I run



T11 S. R 29 E

Chains

N 89° 22' W. on a true line bet Secs 5 & 8 with same Va.

1.00

Enter alkali flat bears N.W. to S.E

40.06

Deposited a marked stone 12 ins. in the end for 1/4 Sec. Cor. dug pit 18 x 18 x 12 ins. E and W of stone 3/4 ft. deep and raised amount of earth 1 1/4 ft. high 1/4 ft. base over it. In E pit drove a stake 2 ft. long 2 ins. x 1/2 in. in the ground marked 1/4 S. on N

80.12

The cor to Secs 5, 6, 7 & 8  
Surface level  
Soil floor  
no grass  
no brush

T11 S. R 29 E

chain

N 89° 15' W. on a random  
line bet Secs 6 + 7

Va 12° 27' E

40.00 Set temporary 1/4 Sec cor  
75.68 Intersect the W. bay. of Th. 40  
links S. of cor to Secs 16, 7 + 12  
which is a Post 4 in. eq.  
in mound of earth marked  
T11 S. 16 on N.E. R 29 E. S 7 on S.E  
R 28 E. S 12 on S.W. and S 1 on  
N.W. faces with 5 notches on  
S. and 1 notch on N. edges, and  
fits of required size.

Thence I run

S 88° 59' E. on a true line bet  
Secs 6 + 7 with same Va.

20.00 Cross road bears S.E + N.W

886

T11 S. R 29 E

Chains  
35,68

Deposited a marked stone 12 ins. in the  
ground for  $\frac{1}{4}$  Sec. Cor. dug pit 18" x 12" in  
E and W of stone 54 feet dist. raised  
a mound of earth 14 ft. high 34 ft. diam. over  
it. In E pit drove a stake 75 ft. 4" long.  
A q. 12 ins. in the ground marked 13. on N  
face.

75,68

The cor to Secs 5, 6, 7 & 8

Surface level

Soil  $4\frac{1}{2}$  rate

Grass poor

Dense brush 20. ch

" brush 55,68

North on a true line  
bet Secs 5 & 6

VA 12027 E

Through alkali flat

Leave alkali flat bears  
N.W. + S.E

15.00



40.00

Set a Malpais stone, 11 x 8 x 7 ins., 7 ins. in the ground for  $\frac{1}{2}$  Sec, Cor, marked  $\frac{1}{2}$  on W face, and pits 18 x 18 x 12 ins. Stand S of stone  $5\frac{1}{2}$  ft. dist. and raised a mound of earth  $1\frac{1}{2}$  ft. high,  $3\frac{1}{2}$  ft. base, alongside.

68.66

Intersect the 2<sup>nd</sup> Stand South 37.25 chs. W. of Stand cor to Secs 31+32. T 20 S R 29 E. which is a Post, 4 ins. sq in mound of earth marked S. C T 10 S. R 29 E on N. S 32 on E. and S 31 on W. faces with 5 notches on E. and 1 notch on W. edges. and pits of required size.

At the point of intersection I deposited a marked stone 2 ins. in the ground

for closing cor to Sec 5 & 7  
 dug pits 18x18x12 ins S.  
 & W. of cor  $5\frac{1}{2}$  ft. dist  
 and raised a mound of  
 earth 2 ft. high  $4\frac{1}{2}$  ft. dia  
 over it. In E. pit drove a  
 stake 2 ft. long 2 ins sq  
 12 ins. in the ground  
 marked T<sup>11</sup> S. R 29 E.  
 on S. S 5 on E. and S. 6  
 on W. face with 5 notches  
 on E. and 1 notch on W.  
 edges.

Surface level  
 Soil 2<sup>ons</sup>/<sub>n</sub> rate  
 Grass poor  
 Dense brush 53.66

BOOK 719

BOOK 719

No bush 15.06 Ch

Feb. 7<sup>th</sup> / 18.85

General Description

In this township the surface is level and rolling. The soil is 2<sup>nd</sup> rate except in the alkali flat, which is absolutely bare of vegetation.

There is <sup>some</sup> good grazing land.

The township is mostly covered with dense brush.

The San. Simon creek becomes lost in the alkali flat. in Sec 26.

For final Oaths see Book No 12



BOOK 719

U. S. Surveyor General's Office,

Tucson, Arizona, June 5 1885

The foregoing Field Notes of the Survey of the

Township 11 South  
Range 29 East

of the Gila and Salt River Base and Meridian, Arizona, execu-

ted by John C. Smith

Deputy Surveyor, under his contract of the 19<sup>th</sup>

day of December, 1884, having been

carefully examined and the necessary corrections and explana-

tions made, the said Field Notes and the surveys they describe

hereby approved

Ropalat Johnson  
Surveyor General.