

844

No. 844

BOOK 844

Field Notes

OF THE SURVEY OF THE

SUBDIVISION LINES

BOOK 844

- OF -

Township 17 S Range 19 E

Gila and Salt River Base and Meridian

ARIZONA.

No. 844

By Theo. F. White D. S.

under contract dated May 13 1873.

Survey commenced December 8 1873.

Survey completed December 13 1873.


1A

PRELIMINARY OATHS OF ASSISTANTS.

WE, J. M. C. Elliott
 and J. B. Stephenson
 do solemnly swear that we will faithfully execute
 the duties of Chain Carriers; that we will level the
 chain upon uneven ground, and plumb the tally
 pins, whether by sticking or dropping the same;
 that we will report the true distance to all notable
 objects, and the true length of all lines that we as-
 sist in measuring, to the best of our skill and
 ability.

J. M. C. Elliott
J. B. Stephenson

Sworn to and subscribed before me, this 9
 day of October, 1873



William J. Brown
 Notary Public

WE, F. C. Jones and
R. A. Vasques

do solemnly swear that we will well and truly per-
form the duties of Seaman and
Flagman, respectively
according to instructions given us, and to the best
of our skill and ability.

F. C. Jones
R. A. Vasques

Sworn to and subscribed before me this 9
day of October 1873

William B. Brown
Notary Public



1c

Book No. 844

4-674.

Township 17 S. R. 19 E. Sec 27, 28, 29, 30, 31, 32, 33, 34, 35, 36

BOOK 844

6	60	5	44	4	33	3	22	2	11	1
59	58		43		32		21		10	
7	57	8	42	9	31	10	20	11	9	12
56	55		41		30		19		8	
18	54	17	40	16	29	15	18	14	7	13
53	52		39		28		17		6	
19	51	20	38	21	27	22	16	23	5	24
50	49		37		26		15		4	
30	48	29	36	28	25	27	14	26	3	25
47	46		35		24		13		2	
31	45	32	34	33	23	34	12	35	1	36

Township 1st S. Range 19 E.
Gila and Salt River Meridian

- Chs Beginning on the S. boundary at the
cont. sec. 35 & 36. Drive
North between sec. 35 & 36.
var. 12° 45' East
As per East boundary.
- 7.00 Dry stream, 10 lbs. wide, runs E.
- 36.50 Dry stream in cañon, 10 lbs. wide, runs N. of E.
- 40.00 Set a post, marked "4 S. 4 ft long, flattened 3 in.
wide, 1 ft in the ground, drive charred stake and build
mound of stones 2 ft high, all as per instructions for "4
sec. cor. from which
A mesquite 4 in. dia. bears S. 30° W. 158 lbs. dist.
No other trees near.
- 72.00 Dry stream, 12 lbs. wide, runs N. of E.
- 80.00 Set a post, marked and scratched, 4 ft long, 3 in. square,
1 ft in the ground, drive charred stake and build mound of
earth 2 ft high, with pile of logs, 2 ft long, 1 ft wide, all as per
instructions for cor. sec. 25, 26, 35 & 36. from which
A mesquite 5 in. dia. bears S. 3½° W. 331 lbs. dist.
No other trees near.
- Land rolling. Soil good for grass. Cacti timber on S. end

Township 1st S. Range 19 E.
Gila and Salt River Meridian

As East meridian line bet sec. 25 & 36.
cor. 12° 45' East.

40.00 Set post for temporary $\frac{1}{4}$ sec. cor.

79.88 Intersect E. boundary 6 W. S. of cor.
to sec. 25 & 36. from which cor. Run
S. 89° 57' W.

Outline line between sec. 25 & 36.
cor. 12° 45' East.

39.94 Set a post, marked $\frac{1}{4}$ S. 21 ft. long,
flattened 3 in. wide, 1 ft. in the
ground, drive charred stake
and build mound of earth
2 ft. high, with pits 4 ft. deep 2 ft.
long, 1 ft. wide, all as per in-
structions for $\frac{1}{4}$ sec. cor. Notes near

79.88 the cor to sec. 25, 26, 35 & 36

Landralling.

Soil good for grasses.

No timber

Township 17 S. Range 19 E.
Gila and Salt River Meridian

As North between sec. 25 & 26.

var. 12° 45' East.

40.00 Set a post, marked "4 S. 4 ft long, flat
tied 3 in. wide, 4 ft in the ground,
drill charred stake and build
mound of stones 2 ft high, all as
per instructions for "4 sec. cor.
No trees near.

80.00 Set a post, marked and notched,
4 ft long, 3 in. squared, 4 ft in
the ground, drill charred
stake and build mound of
stones 2 ft high, all as per in-
structions for cor. to secs 23,
24, 25 and 26.

No trees near.

Land rolling and smooth.

Soil good for grass.

No timber.

Township 17 S. Range 19 E.
Sila and Salt River, Mendocino

- Li. East, random line between 24 & 25
 corr. 12° 45' East.
- 40.00 Set post for temporary "4 sec. cor."
 80.13 Dubious E. boundary 9 hrs. N. of
 cor. to secs. 24 & 25, from which course
 N. 89° 56' W.
 Dubious line between secs. 24 & 25.
 corr. 12° 45' East.
- 40.06 Set a post, marked "1/4 S. 1/4"
 1/2 ft. long, flattened 3 in. wide, 1/2 ft.
 in the ground, drive charred
 stake and build a mound of earth
 2 ft high, with pits 1/2 ft deep, 2 ft
 long, 1 ft wide, all as per instruc-
 tions for "4 sec. cor. Notices near."
- 80.13 The cor. to secs. 23, 24, 25 & 26
 Landralling. Soil good for grass
 November.

Township 17 S. Range 19 E.
Gila and Salt River Meridian.

Is North between sec. 23 & 24
sec. 12 & 15 East

40.00 Set a post, marked "H" S. 1 ft long,
flattened 3 in wide, 1 ft in the ground,
drain charred stake and build mound
of earth 2 ft high, with pits 1 ft deep, 2 ft
long, 1 ft wide, all as per instructions for
1/4 sec. cor. No trees near.

80.00 Remote from stone and timbers;
so I drain charred stake 12 in. down,
and build mound of earth 2 ft high with
pits 1 ft deep, 2 ft long, 1 ft wide; and in the
center of the pit E. of the cor. I drain a
stake, marked and notched, 2 ft long, 2
in square, 1 ft in the ground, all as
per instructions for cor. to sec.
13, 14, 23 and 24.

Land rolling. Soil good for grass
No timber. Fine pasturage.

Township 17 S. Range 19 E.
Gila and Salt River Meridian

As East on random line bet. secs. 13 & 24
var. $12^{\circ}15'$ East

40.00 Set post for temporary $\frac{1}{4}$ sec. cor.

80.12 Intersect E. boundary 8 hrs. N. of cor.
to secs. 13 and 24, from which cor. I
run

N. $89^{\circ}54'$ W.

On true line between secs. 13 & 24
var. $12^{\circ}15'$ East.

40.06 Set a post, unmarked $\frac{1}{4}$ S. 4 ft. long,
flattened 3 in. wide, 1 ft. in the ground,
drain chased stake and build
mound of earth 2 ft. high, with pits
1 ft. deep, 2 ft. long, 1 ft. wide, all as
per instructions for $\frac{1}{4}$ sec. cor.

No trees near.

80.12 $\frac{1}{4}$ sec. to secs. 13, 14, 23 and 24.
Land rolling and smooth.

Soil good for grass.

No timber.

December 5, 1873

Township 17 S. Range 19 E.
Gila and Salt River Meridian

- To North Chace sec. 13 & 14
var. 12°45' East.
- 40.00 Set a post, marked 1/4 S. 4 ft long,
flattened 3 in. wide, 1 ft in the ground
drai chanced stake, and build mound
of earth 2 ft high, with pits 1 ft deep,
2 ft long, 1 ft wide, all as per instruc-
tions for 1/4 sec. cor. Notices near.
- 42.00 Old emigrant road, cor. N. E. & S. W.
- 80.00 Set a post, marked and notched, 4
ft long, 3 in. squared, 1 ft in the ground
drai chanced stake, and build mound
of earth 2 ft high, with pits 1 ft deep,
2 ft long, 1 ft wide, all as per in-
structions for cor. to secs. 11, 12, 13
and 14. Notices near.
- Land smooth.
Soil 1st rate for grass.
No timber.

Township 17 S. Range 19 E
Gila and Salt River Meridian

To East

On random line between secs. 12¹/₂ & 13
var. 12°45' East

40.00 Set post for temporary 1/4 sec. cor.
79.74 Intersect E. boundary 20 hrs. N. of cor.
to secs. 12¹/₂ & 13, from which cor. Run
N. 89°51' W.

On true line between secs. 12¹/₂ & 13
var. 12°45' East

39.87 Set a post, marked 1/4 S. 4 ft
long, flattened 3 in. wide, 1 ft in the
ground, drive chased stake and
build mound of earth 2 ft high,
with pit 1 ft deep, 2 ft long, 1 ft
wide, all as per instructions for

1/4 sec. cor. No trees or cas.
79.74 This cor. to secs. 11, 12¹/₂, 13 and 14
Land smooth

Soil 1st rate for grass.
No timber.

Township 17 S. Range 19 E.
Gila and Salt River Meridian.

- Es North between sec 11 & 12
cor. 12' 45' East.
- 29.00 Railroad bar. E. and W
- 40.00 Set a post, marked '4 S. 4 ft long,
flattened 3 in. wide, 1 ft in the ground, drive
chained stake and build mound of earth
2 ft high, with pit 1 ft deep, 2 ft long, 1 ft
wide, all as per instructions for '4 sec
cor. Notice near.
- 44.00 Ditch 8 lbs. wide, runs E.
- 80.00 Set a post, marked and notched
4 ft long, 3 in. squared, 1 ft in the ground,
drive chained stake, and build mound
of earth 2 ft high, with pit 1 ft deep, 2
ft long, 1 ft wide all as per instruc-
tions for cor. to secs. 1, 2, 11 and
12. Notice near.
- Land smooth and rolling.
Soil 1st rate for grass. No timber.

Township 17 S. Range 19 E.
Gila and Salt River Meridian

Sec. East on random line between sec. 1 & 12
cor. 17° 45' East

10.00 Dry stream 15 lbs. wide, runs N. of E.

40.00 Set post for temporary '4 sec. cor.

79.70 Intersect E. boundary 22 lbs. N. of
cor. to sec. 1 & 12, from which cor. I run
N. 89° 51' W.

On line between sec. 1 & 12.
cor. 12° 45' East

39.85 Set a post, marked 1/4 S. 4 ft. long,
flattened 3 in. wide, 1 ft. in the ground
drill chiseled stake, and build mound
of earth 2 ft. high, with pit 1 ft. deep, 2 ft. long, 1 ft.
wide, all as per instructions, for 4 sec. cor. from which
a mesquite 9 in. dia. is S. 18° E. 63 lbs. dist.
do 7 " " " S. 1 1/2° W. 101 lbs. dist.

79.70 The cor. to sec. 1, 7, 11 and 12.

Land rolling. Soil good for grass.
Mesquite timber on E. end of line.

Township 17 S Range 19 E.
Gila and Salt River Meridian

- 40.00 L's. North between secs. 1 & 2 on section line
var. $12^{\circ}45'$ East
- 79.40 Set post for temporary $\frac{1}{4}$ sec. cor.
Intersect N. boundary 48 lvs. E. a few
to secs. 1 & 12. from which cor. run
 $S. 0^{\circ}21' E.$
- On line line between secs. 1 & 12
var. $12^{\circ}45'$ East.
- 39.40 Set a post, unmarked $\frac{1}{4}$ sec. S. 24 ft long,
flattened 3 in wide, 1 ft in the ground, drive
chained stake, and build mound of earth
2 ft high, with pit's 1 ft deep, 2 ft long, 16 in wide,
all as per instructions, for $\frac{1}{4}$ sec. cor. from which
run a line 4 in. diameter $S. 28^{\circ} E. 163$ lvs. dist.
do 7 " " " $S. 11^{\circ} W. 121$ " "
- 79.40 The cor. to secs. 1, 2, 11 and 12.
Land rolling. Soil good for grass.
Some timber on N. End.

Township 17 S. Range 19 E.
Gila and Salt River Meridian.

North between secs. 34 & 35.

runs $12^{\circ}45'$ East

40.00 Set a post, marked $1/2$ S. 24 ft long,
flattened 3 in. wide, 1 ft in the ground,
drill chanced stake and build mound
of stone 2 ft high, all as per instructions
for $1/4$ sec. cor. No trees near.

Descend

44.00 Bottom of descent

57.00 Dry stream, 15 lbs. wide, runs N. of E.

80.00 Set a post, marked and matched, 24
ft long, 3 in. squared, 1 ft in the ground,
drill chanced stake, and build
mound of stone 2 ft high, all as per
instructions for cor. to secs. 26-27,
34 and 35. No trees near.
Land rolling. Soil good for grass.
Some oak timber on S. end.

Township 17 S Range 19 E.
Gila and Salt River Meridian.

Sec. East on random line bet sec. 26 & 35.
var. 17° 45' East.

40.00 Set post for temporary 1/4 sec. cor.

80.11 Intersect N. and S. line 15 ls. N. of cor.
to sec. 25, 26, 35 and 36. from
which cor. drawn
N. 89° 54' W.

Outline line between sec. 26 & 35.

var. 17° 45' East
40.05 Set a post, marked 1/4 S. 24 ft.
long, flattened 3 in. wide, 1 ft in the
ground, driven charred stake and
built mound of earth 2 ft high,
with pits 1 ft deep, 2 ft long, 1 ft wide,
all as per instructions for 1/4 sec. cor.
No trees near.

80.11 Re cor. to sec. 26, 27, 34 and
35. Land rolling. Soil good
for grass. No timber.

Township 17 S. Range 19 E.
Gila and Salt River Meridian

- Co. North, between sec. 26 & 27
and 12th 45' East.
- 30.50 Descend into small valley bet. N. of E.
- 36.00 Dry stream 8 les. wide, runs N. of E.
- 40.00 Ascend and leave valley. Set a post,
marked "4 S", 4 ft long, flattened
3 in. wide, 1 ft in the ground, and
chared stake and build mound
of stones 2 ft high, all as per in-
structions for "4 sec. cor. from which,
Sensquite 24 in dia. bet. S. 23¹/₂ W. 336 les. dist.
No other trees near.
- 80.00 Set a granite rock, 12 x 7 x 6 inches, properly
notched on S. & E. edges, ²/₃ in the ground and
build mound of stones 2 ft high, on N. side,
all as per instructions, for cor. to sec.
22, 23, 26 and 27. No trees near.
Land rolling and stony on last half
mile. Soil poor. No timber.

Township 17 S. Range 19 E.
Gila and Salt River Meridian.

- S. Eastern random line bet sec. 23 & 26.
 corr. $12^{\circ}45'$ East
- 40.00 Set post for temporary $\frac{1}{4}$ sec. cor.
- 80.09 Intersect N. and S. line 12 Cor. N. of
 cor. to sec. 23, 24, 25 and 26.
 from which cor. I run
 $N. 89^{\circ}55' W.$
 On true line between sec. 23 & 26.
 corr. $12^{\circ}45'$ East
- 40.04 Set a post, marked $\frac{1}{4}$ S. 14 ft. long,
 flattened 3 in. wide, 1 ft. in the ground
 drive charr'd stake and build mound
 of earth 2 ft. high, with pit 1 ft. deep, 2 ft.
 long, 1 ft. wide, all as per instructions for
 $\frac{1}{4}$ sec. cor. No trees near.
- 80.09 The cor. to sec. 22, 23, 26 & 27.
 Land rolling. Soil good for grass.
 No timber.

Township 17 S. Range 19 E.
Gila and Salt River Meridian

North between sec. 22 & 23.
cor. 12° 15' East.

40.00 Set a post, marked 1/4 S. 4 ft long, flat-
tined 3 in wide, 1 ft in the ground, drove
chained stake and build mound of earth
2 ft high, with pits 1 ft deep, 2 ft long, 1 ft wide
all as per instructions for 1/4 sec. cor.
No trees near.

72.00 Old road bet. N. E. and S. W.

80.00 Remove from stone and timber; so I
dove charr'd stake 12 in down, and
build mound of earth 2 ft high, with pits
1 ft deep, 2 ft long, 1 ft wide, and in the pit E.
of the cor. I drove a stake, marked and
notched, 2 ft long, 2 in squared, 1 ft in
the ground, in the center of the pit,
all as per instructions, for cor. to sec.
15, 22 and 23.

Land rolling. Soil good for grass.
No timber.

Township 17 S. Range 19 E.
Gila and Salt River Meridian

To C.A. on random line bet sec. 14 & 23.

var. 12° 45' East

6.00 Dry stream, 10 lbs. wide, runs N. of E.

36.00 Dry stream 15 " " " N. of E.

40.00 Set post for temporary 1/4 sec. cor.

80.07 Intersect A. and B. line 8 lbs. S. of cor.

to sec. 13, 14, 23 & 24, from which corner
S. 89° 57' W.

On true line between sec. 14 & 23.

var. 12° 45' East.

40.03 Remote from stone and timber; so I drove
chained stake 12 in. down, and build
mound of earth 2 ft high, with pile 1 ft
deep, 2 ft long, 1 ft wide, all as per in-
structions for 1/4 sec. cor.

80.07 The cor. to sec. 14, 15, 22 & 23.

Land rolling and smooth.

Set good for grass.

Not timber.

Township 17 S. Range 19 E.
Gila and Salt River Meriden

Line North between sec. 14 & 15.

dir. 12° 45' East

140.00 Remote from stone and timber;
so I drive charred stake 12 in. down,
and build mound of earth 2 ft high,
with pit 1 ft deep, 2 ft long, 1 ft wide,
all as per instructions, for '14 see cor.

80.00 Remote from stone and timber;
so I drive charred stake and build
mound of earth 2 ft high, with pit
1 ft deep, 2 ft long, 1 ft wide; and in
the center of the pit I drive a cone I
drive a stake, marked and notched,
2 ft long, 2 in. square, 1 ft in the
ground, all as per instructions for cor
to sec. 10, 11, 14 and 15.

Land rolling and smooth.
Good grass. No timber.

December 9. 1873

Township 17 S. Range 19 E.
Gila and Salt River Meridian

East meridian line bet. sec. 11 & 14
cor. 12° 45' East

40.00 Set post for temporary 1/4 sec. cor.

86.38 Intersect N. and S. line, 40 lbs. S. of
cor. to secs. 11, 12, 13 and 14
from which cor. Iron
S 89° 43' W.

Ontain line between sec. 11 & 14
cor. 12° 45' East

40.19 Set a post, marked 1/4 S. 4 ft long,
flattened 3 in. wide, 1/2 in. thick, driven
into the ground
drain channel, and build
mounds of earth 2 ft high, with pits 1 ft
deep, 2 ft long, 1 ft wide, all as per
instructions for 1/4 sec. cor.

Notes near.

80.38 The cor. to secs. 10, 11, 14 and 15
Land rolling and smooth.
Soil good for grass. No timber.

Township 17 S. Range 19 E.
Gila and Salt River Meridian

- North between sec 10 & 11.
Cor. 12' 15' East.
- 140.00 Remote from stone and timber,
set drive charred stake, 12 in down,
and build mound of earth 2 ft high,
with pits 1 ft deep, 2 ft long, 1 ft wide,
all as per instructions, for 44 sec. cor.
- 72.00 Railroad cor. E. and W.
- 80.00 Set a post, marked and notched,
2 ft long, 3 in. square, 1 ft in the
ground, drive charred stake,
and build mound of earth 2 ft
high, with pits 1 ft deep, 2 ft long,
1 ft wide, all as per instruction for cor.
to sec. 2, 3, 10 and 11.
- No trees near.
Land rolling and smooth
Soil good for grass.
No timber.

Township 17 S. Range 19 E.
Gila and Salt River Meridian.

Sec East, in random line bet sec. 2^d & 11.
cor. 12°45' East

40.00 Set post for temporary 1/4 sec cor.

80.23 Intersect N. and S. line 40 lbs. S. of cor.
to sec. 1, 2, 11 and 12, from which
cor. drawn

S 89° 43' W.

Between line between sec. 2^d & 11

cor. 12°45' East

40.11 Remove from stone and timber;
so I drove chared stake 12 in. down
and build mound of earth 2 ft
high, with pile 1 ft deep, 2 ft long.
Upward, all as per instructions
for 1/4 sec. cor.

80.23 The cor. to sec. 2, 3, 10 & 11

Land rolling.

Soil good for grass.

No timber.

Township 17 S. Range 19 E.
Gila and Salt River Meridian

Co Northmananum line bet sees, 2 & 3

run. $12^{\circ}45'$ East

40.00 Set post for temporary $\frac{1}{4}$ sec. cor.

59.00 Dry stream 10 kts. wide, runs E.

79.81 Intersect N. boundary 30 kts. E. of
cor. to sees. 2 and 3, from
which cor. run
 $S. 0^{\circ}13'$ E.

On true line between sees. 2 & 3.

run. $12^{\circ}45'$ East

39.81 Set a post, marked $\frac{1}{4}$ S. 4 ft long,
flat top 3 in. wide, 1 ft in the ground, drive charred
stave and build mound of earth 2 ft high, with pile 1 ft deep
2 ft long, 1 ft wide, all as per instructions for $\frac{1}{4}$ sec. corner which
is quite 6 in. dia. base. $S. 28^{\circ}E. 88$ kts. dist.

do 7 " " " $S. 48\frac{1}{2}^{\circ}E. 32$ " "

79.81 The cor. to sees 2, 3, 10 and 11.

Land rolling. Soil good for grass.

No timber of any consequence

Township 17 S. Range 19 E.
Gila and Salt River Meridian

See North between sec. 33 & 34

ans. $12^{\circ}45'$ East

40.00 Set a post, marked $1/4$ S. 4 ft long,
flattened 3 in wide, 1 ft in the ground, drive
charred stake, and build mounds of earth
2 ft high with pile 1 ft deep, 2 ft long, 1 ft wide
all as per instructions for $1/4$ sec. cor.
from which

A road tree 15 in diameter S. 73° W. 27 hrs. dist.

A road tree 10 in diameter S. 32° W. 42 hrs. dist.

80.00 Set a post, marked and notched, 4 ft long,
3 in squared, 1 ft in the ground,
drive charred stake and
build mounds of stones
2 ft high, all as per instructions
for cor. to sec. 27, 28, 33 and
34. No trees near.

Land rolling. Soil good for grass.
Bad timber on S. end.

Township 17 S. Range 19 E.
Gila and Salt River, Mendocino

Sec. Eastward on line bet. secs. 27 & 34
cor. 12° 45' East.

40.00 Set post for temporary sec. cor.

80.10 Intersect N. and S. line 46 hrs. N. of cor.
to secs. 26, 27, 34 and 35,
from which cor. drawn
N. 89° 40' W.

on line between secs. 27 & 34

cor. 12° 45' East.

40.05 Set a post, marked 1/4 S. 1/4 long,
flattened 3 in. wide, 1/2 in. the ground,
drill charred stake, and build mound
of earth 3 ft high, with pits 1 ft deep,
2 ft long, 1/2 ft wide, all as per instruc-
tions for 1/4 sec. cor. Notices near.

80.10 Recont. to secs. 27, 28, 33 & 34.
Land rolling. Soil good for
grass. No timber.

Township 17 S. Range 19 E.
Gila and Salt River Meridian

North between sec. 27 & 28
cor. 12⁴⁵ East.

5.00 Little valley cor. E. of N.

40.00 Set a post, marked 1/4 S. 4 ft long
flattened 3 in. wide, 1 ft in the ground.
Drive charr'd stake and build
mound of earth 2 ft high, with pile
1 ft deep, 2 ft long, 1 ft wide, all as per
instruction for 1/4 sec. cor. Not to be near.

80.00 Remove from stone and timber;
so drive charr'd stake 12 in. down,
and build mound of earth 2 ft high,
with pile 1 ft deep, 2 ft long, 1 ft wide,
and in the center of the pile E. of the cor.
Drive a stake, marked and notched,
2 ft long, 2 in. squared, 1 ft in the ground,
all as per instruction for cor. to sec.
26, 27, 27 and 28.

Land rolling. Soil good for grass.
Not timber.

Township 17 S. Range 19 E.
Gila and Salt River Meridian

To East on random line between secs. 22 & 27
cor. $12^{\circ}45'$ East

40.00 Set post for temporary $\frac{1}{4}$ sec. cor.

80.11 Intersect N. and S. line 18 lbs. N. of cor.
to secs. 22, 23, 26 and 27
from which cor. from
 $N. 89^{\circ}32' W.$

On true line between secs. 22 & 27
cor. $12^{\circ}45'$ East.

40.05 Set a post, marked $\frac{1}{4}$ S. 4 ft long
1 ft in the ground, flattened 3 in.
wide, driven charred stake,
and build mound of earth 2 ft
high, with pits 1 ft deep, 2 ft long, 1 ft
wide, all as per instructions, for
 $\frac{1}{4}$ sec. cor. Notches near:

80.11 the cor. to secs. 21, 22, 27 & 28.

Land rolling. Soil good for grass.
Notches.

Township 17 S. Range 19 E.
Gila and Salt River Meridian

S. North between sec. 21 & 22
cor. 12° 45' East

40.00 Set a post, marked "45", 4 ft long, flat-
tened 3 in wide, 1 ft in the ground
drive charred stake, and build
mound of earth 2 ft high, with pits
1 ft deep, 2 ft long, 1 ft wide, all as per
instruction for "45 sec. cor."

No trees near.

50.00 Dry stream, 7 ft wide, runs E. of St.

80.00 Set a post, marked and notched,
4 ft long, 3 in. squared, 1 ft in the ground
drive charred stake and build mound
of earth 2 ft high, with pits 1 ft deep,
2 ft long, 1 ft wide, all as per instruction
for cor. to sec. 15, 16, 21 & 22.

No trees near.

Land smooth and rolling.

Soil good for grass. No timber.

Township 17 S. Range 19 E.
Gila and Salt River Meridian.

Line East on random line between secs 15 & 22.
var. 12° 45' East.

40.00 Set post for temporary 4 sec. cor.

53.00 Dogskin 8 lbs. wide, runs E. of N.

80.14 Intersect N. and S. line 21 lbs. S.
of cor. to secs. 14, 15, 22 and 23
from which cor. down
S. 89° 51' W.

Outline line between secs. 15 & 22.
var. 12° 45' East.

40.00⁷ Set a post, marked 1/4 S. 4 ft long,
flattened 3 in. wide, 1 ft in the ground
draw a sharp stake, and build
mound of earth 2 ft high, with pile 1 ft
deep, 2 ft long, 1 ft wide, all as per
instructions for 4 sec. cor. Notice near.

80.14 The cor. to secs. 15, 16, 21 & 22.

Land smooth and rolling.
Soil good for grass. No timber.

Township 17 S. Range 19 E.
Gila and Salt River Meridian

Go North between sec. 15 & 16.

on 12th 45' East

40.00 Set a post, marked 1/4 S. 4 ft long, flattened 3 in.
wide, 1 ft in the ground, drive charr'd stake
and build mound of earth 2 ft high, with pits
1 ft deep, 2 ft long, 1 ft wide, all as per instructions
for 4 sec. cor. from which

An Ashtree 12 in. dia. has S. 59° E. 253 lbs. dist.

A Desert " 6 " " N. 32° E. 226 " "

54.00 Dry stream 10 in. wide, runs N. E.

80.00 Set a post, marked and notched,
4 ft long, 3 in. squared, 1 ft in the
ground, drive charr'd stake and
build mound of earth 2 ft high,
with pits 1 ft deep, 2 ft long, 1 ft wide
all as per instructions for cor. to sec.
9, 10, 15 and 16. No trees near.
Land smooth. Soil good for
grasses. No timber.

December 10. 1873

Township 17 S. Range 19 E.
Gila and Salt River Meridian

To East on Indian line to sec. 10th 15.

cor. 12° 45' East

40.00 Set post for temporary 1/4 sec. cor.

79.85 Intersect hand line 35 ls. N. a few
to sec. 10, 11, 14 and 15, from
which cor. down

N. 89° 45' W.

On line between sec. 10th 15

cor. 12° 45' East

39.93 Set a post, marked 1/4 S. 4 ft long,
flattened 3 in. wide, 1 ft in the ground,
drill charred stake and build mound
of earth 2 ft high, with pits 1 ft deep,
2 ft long, 1 ft wide, all as per in-
structions for 1/4 sec. cor.

No trees near.

79.85 The cor. to sec. 9, 10, 15 and 16.
Land calling. Soil good for grass.
No timber

Township 17 S. Range 19 E.
Gila and Salt River Meridian.

is North between secs 9 & 10
cor. $12^{\circ}45'$ East

2.00 Dog stream 12 hrs. wide, runs N. E.

110.00 Set a post, unmarked $1/4$ S. 4 ft long,
flattened 3 in. wide, 1 ft in the ground
drive charred stake and build
mound of earth 2 ft high, with
pits 1 ft deep, 2 ft long, 1 ft wide, all
as per instructions for "4 sec. cor."
Notes near.

80.00 Remote from stone and timber; so I drive
charred stake 12 in. down, and build mound
of earth 2 ft high, with pits 1 ft deep, 2 ft long,
1 ft wide, and in the center of the pit E. of
the cor. I drive stake, marked and notched,
2 ft long, 2 in. squared, 1 ft in the ground
all as per instructions for cor. to secs. 3,

4, 9 and 10.

Land with soil good for grass. No
timber.

Township 17 S. Range 19 E.
Gila and Salt River, Maricopa

East random line bet secs. 3 & 10
cor. 12° 45' East

30.00 Mailroad, bas. N.W. 4, S. E.

40.00 Set post for temporary 1/4 sec. cor.

79.88 Balance N and S line 41 lbs. N. of cor.
to secs. 2, 3, 10 and 11, from which
cor. 12° 45'

N. 89° 42' W.

Outline line between secs. 3 & 10.

cor. 12° 45' East

39.94 Set a post, marked 1/4 S. 4 ft long,
flattened 3 in. wide, 1 ft in the ground
drain chanced stone, and build
mounds of earth 2 ft high, with pits
1 ft deep, 2 ft long, 1 ft wide, all as per
instructions for 1/4 sec. cor. Notice near

79.88 The cor. to secs. 3, 4, 9 and 10.

Land rolling. Soil good for grass.
No timber

Township 17 S. Range 19 E.
Gila and Salt River Meridian

22 North on random line bet sees. 3 & 4
cor. 12° 45' East.

14.50 Mail road into E. and W.

10.00 Set post for temporary 1/4 sec. cor.

79.65 Intersect N. boundary. 31 lbs. E. of
cor. to sees. 3 and 4, from which
cor. drawn
S. 0° 13' E.

On true line between sees. 3 & 4
cor. 12° 45' East

39.65 Remove from stone and timber; do I
drive chanced stake 12 in. down, and
build mound beneath 2 ft high, with
pits 1 ft deep 2 ft long, 1 ft wide, all as
per instructions, for 1/4 sec. cor.

79.65 The cor. to sees. 3, 4, 9, and 10.
Land smooth and rolling.
Soil good for grass.
No timber.

Township 17 S. Range 19 E.
Gila and Salt River Meridian

Is North between sec. 32 & 33
var. $12^{\circ}45'$ East.

40.00 Set a post, marked 14 S. 4 ft long, flattened 3 in wide,
1 ft in the ground, driven chased stake, and build
mound of stones 2 ft high, all as per instruc-
tion for 44 sec. cor. from which:
An oak tree 8 in dia. bas. N. 75° W. 44 lbs. dia.
do 9 " " " N. 34° E. 32 " "

52.00 Dry stream in cañon, 10 lbs. wide, runs N.W.

80.00 Set a post, marked and notched, 4 ft long, 3 in. sq. d.,
1 ft in the ground, driven chased stake, and build
mound of earth 2 ft high, with pile 1 ft deep, 2 ft long,
4 ft wide, all as per instructions, for cor. to sec. 28, 29,
32 and 33 from which

An oak 24 in. dia. bas. S. 81° W. 122 lbs. dia.

do 24 " " " S. 70° W. 135 " "

do 18 " " " N. 89° E. 135 " "

do 12 " " " N. 58° E. 185 " "

Land rolling, soil good for grass.

Considerable oak timber.

Township 17 S. Range 19 E.
Gila and Salt River Meridian

S. East on random line between 28 & 33

var. $12^{\circ}45'$ East

40.00 Set post for temporary $\frac{1}{4}$ sec. cor.

86.18 Intersect N. and S. line 15 lbs. S. of cor.
to sec. 27, 28, 33 and 34,
from which cor. Run

$89^{\circ}54'$ W.

On true line between sec. 28 & 33

var. $12^{\circ}45'$ East.

40.09 Set a post, marked $\frac{1}{4}$ S. 4 ft long,
flattened 3 in wide, 1 ft in the ground
drain charred stake and build
mound of earth 2 ft high, with pits
1 ft deep, 2 ft long, 1 ft wide, all as per
instructions for $\frac{1}{4}$ sec. cor. Notice near.

86.18 The cor. to sec. 28, 29, 32 & 33.

Land rolling, soil good for
grass. No timber.

Township 17 S. Range 19 E
Gila and Salt River Meridian

Cor. North between sec. 28 & 29
cor. 12° 45' East

- 20.00 Leave hill, enter smooth rolling land.
- 40.00 Set a post, marked "4 S. 4 ft long, flattened 3 in wide, 1 ft in the ground, drive charred stake, and build mound of earth 2 ft high, with pit 1 ft deep, 2 ft long, 1 ft wide, all as per instructions, for "4 sec. cor. No trees near.
- 80.00 Remove from stone and timber; so I drive charred stake 12 in. down, and build mound of earth 2 ft high, with pit 1 ft deep, 2 ft long, 1 ft wide; and in the center of the pit E. of the cor. I drive a stake, marked and notched, 2 ft long, 2 in. sq. d., 1 ft in the ground, all as per instructions for cor. to sec. 20, 21, 28 & 29. Land smooth and rolling. Soil good for grass. No timber.

Township 17 S. Range 19 E.
Gila and Salt River Meridian

As East on random line bet. sec. 21 & 28
cur. $12^{\circ}45'$ East.

40.00 Set post for temporary 1/4 sec. cor.

80.16 Intersect N. and S. line 20 hrs. S. of cor.
to sec. 21, 22, 27 and 28,
from which cor. I run
 $S. 89^{\circ}51' W.$

On true line between sec. 21 & 28
cur. $12^{\circ}45'$ East

40.08 Set a post, marked $1/4$ S. 4 ft. long,
flattened 3 in. wide, 1 ft. in the ground,
drill charred stake and build mound
of earth 2 ft. high, with pile 1 ft. d. cap,
2 ft. long, 1 ft. wide, all as per instructions
for 44 sec. cor. Notes near.

80.16 The cor. to sec. 20, 21, 28 & 29.
Land calling Soil good.
Grass. No timber.

Township 17 S. Range 19 E.
Gila and Salt River Meridian

Sec. North between secs 20 & 21
var. 12° 45' East.

40.00 Set a post, marked 1/4 S. 14 ft long,
flattened 3 in wide, 1/2 in from the ground,
drive charred stake and build
mound of earth 2 ft high, with pits
1 ft deep, 2 ft long, 1 ft wide, all as
per instructions, for 1/4 sec. cor.
No trees near.

80.00 Remove from stone and timber; so I
drive charred stake 12 in. down, and build
mound of earth 2 ft high, with pits 1 ft deep,
2 ft long, 1 ft wide, and in the pits E. of the
cor. I drive a stake in the center, marked
and notched, 2 ft long, 2 in square, 1 ft
in the ground, all as per instructions
for cor. to secs 16, 17, 20 and 21.
Land rolling and smooth.
Soil good for grass. No timber.

Township 17 S. Range 19 E.
Gila and Salt River Meridian

As East random line bet. sec. 16⁹ 21.
arr. 12° 45' East.

40.00 Set post for temporary 1/4 sec. cor.

44.00 Dry stream, 10 lbs. wide, runs E. of N.

80.20 Intersect Grand S. line 41 lbs. S. of
cor. to sec. 15, 16, 21 and 22,
from which cor. run
S. 89° 42' W.

On line line between sec. 16⁹ 21.
arr. 12° 45' East

40.10 Set a post, marked 1/4 S. 4 ft long,
flattened 3 in wide, 1 ft in the ground
dried charred stake, and build
mound about 2 ft high, with pile
1 ft deep, 2 ft long 1 ft wide, all as per
instructions for 1/4 sec. cor. No trees near.

80.20 the cor. to sec. 16, 17, 20 & 21

Land smooth and rolling.

Soil good for grass. No timber.

Township 17 S. Range 19 E.
Gila and Salt River Meridian

North between sees. 16 & 17.
bear. $12^{\circ}45'$ East

40.00 Remove from stone and timber; so drive
charred stake 12 in. down, and build mound
of earth 2 ft high, with pits 1 ft deep, 2 ft
long, 1 ft wide, all as per instructions
for 14 sec. cor.

80.00 Remove from stone and timber; so drive
charred stake 12 in. down, and build mound
of earth 2 ft high, with pits 1 ft deep, 2 ft
long, 1 ft wide, and in the center of the
pit E. of the cor. I drive a stake, marked
and notched, 2 ft long, 2 in. squared,
1 ft in the ground, and all as per
instructions, for cor. to see in 8, 9
16 and 17.

Land smooth. Soil excellent
for grass. No timber.

Township 17 S. Range 19 E.
Gila and Salt River Meridian

As East. meridian line between 9 & 16
var. $12^{\circ}45'$ East.

40.00 Set post for temporary $\frac{1}{4}$ sec. cor.

80.09 Intersect N. and S. line 13 lvs. S. of cor.
to secs. 9, 10, 15 and 16, from which
cor. from

$S. 89^{\circ}54' W.$

on true line between secs. 9 & 16

var. $12^{\circ}45'$ East

40.04 Remote from stone and timber, so I
drive chanced stake, and build mound
of earth 2 ft. high, with pits 1 ft. deep,
2 ft. long, 1 ft. wide, all as per instruction
for $\frac{1}{4}$ sec. cor.

80.09 The cor. to secs. 8, 9, 16 and 17.
Land rolling. Soil good for
grass. No timber

December 11, 1873

Township 17 S. Range 19 E.
Gila and Salt River Meridian

to North between secs. 8 ⁹ 9.

var 12°45' East

40.00 Remote from stone and timber; so I
drive charred stake 12 in. down and
build mound of earth 2 ft high, with
pits 1 ft deep, 2 ft long, 1 ft wide, all
as per instructions, for $\frac{1}{4}$ sec. cor.

80.00 Remote from stone and timber,
so I drive charred stake 12 in. down
and build mound of earth 2 ft high
with pits 1 ft deep, 2 ft long, 1 ft wide,
and in the center of the pit E. of the
cor. I drive a stake, nailed and
notched, 2 ft long, 2 in. squared, 1 ft
in the ground, all as per instructions
for cor. to secs. 4, 5, 8 and 9.
Land smooth and rolling.
Soil good for grass.
No timber.

Township 17 S. Range 19 E.
Gila and Salt River Meridian

S. East random line between sec. 4th & 9.
var. 12°45' East

40.00 Set post for temporary 1/4 sec. cor.

80.17 Intersect N. and S. line 31/2 m. S. of
cor. to secs. 3, 4, 9 and 10,
from which cor. Run
S. 89° 47' W.

On true line between sec. 4th & 9.

var. 12°45' East

40.08 Remote from stone and timber,
so I drove charred stake 12 in. down
and build mound of earth 2 ft
high, with pits 1 ft. deep, 2 ft long, 1 ft.
wide, all as per instructions for
1/4 sec. cor.

80.17 The cor. to sec. 4, 5, 8th & 9.
Land rolling. Soil good for
grass. No timber.

Township 17 S. Range 19 E.
Gila and Salt River Meridian

Is North on random line bet sec. 4 & 5.
cor. 12° 45' East

17.00 Railroad bas. E and W.

40.00 Set post for temporary 1/4 sec. cor.

79.92 Intersect N. boundary 12 hrs. W. of
cor. to sec. 4 and 5. from
which cor. I run
S. 0° 5' W.

On true line between sec. 4 & 5.
cor. 12° 45' East

39.92 Remove from stone and timber;
so I drive charred stake 12 in. down
and build mound of earth 2 ft high
with pits 1 ft deep, 2 ft long, 1 ft wide,
all as per instructions for 1/4 sec. cor.

79.92 The cor. to sec. 4, 5, 8 and 9.
Land rolling. Soil good for
grass. No timber.

Township 17 S. Range 19 E.

Gila and Salt River Meridian

Co. North between sec. 31 & 32

var. $12^{\circ}45'$ East

- 40.00 Set a post, marked "W.S." 4 ft long, flattened 3 in. wide,
1 ft in the ground, drive charred stake and build mound
of stone 2 ft high, all as per instructions, for 4 sec. co. from which
An oak 12 in dia. brn N. 66° E. 96 lbs. dist.
do 12 " " S. 13° W. 30 lbs. dist.
- 59.50 Dry stream 10 lbs. wide, runs N. W.
- 80.00 Set a post, marked and notched, 4 ft long, 3 in.
square, 1 ft in the ground, drive charred stake and
build mound of earth 2 ft high, with side 1 ft deep,
2 ft long, 1 ft wide, all as per instructions, for
co. to sec. 29, 30, 31 and 32, from which
An oak 24 in dia. brn N. 37° E. 20 lbs. dist.
do 4 " " S. 69° E. 22 " "
do 5 " " N. 54° W. 43 " "
do 8 " " N. $10\frac{1}{2}^{\circ}$ W. 98 " "
- Land rolling, Soil good for grass.
Considerable bad timber.

Township 17 S. Range 19 E.
Eda and Salt River Meridian

East on random line between secs. 29 & 32
var. 12° 45' East.

114.00 Dry stream 20 lbs. wide runs N.W.

40.00 Set post for temporary 1/4 sec. cor.

726.00 Dry stream 50 lbs. wide, runs N.W.

79.90 Intersect. N. and S. line, 8 lbs. post for to
secs. 28, 29, 32 & 33. from which cor. Run
N. 89° 57' W.

On true line between secs 29 & 32
var. 12° 45' East.

39.95 Set post, marked 1/4 sec 4 ft long, flattened 3 in. wide,
1 ft in the ground, drive charred stake, and build
mound of earth 2 ft high, with post 1 ft deep, 2 ft long, 1 ft
wide, all as per instruction for 1/4 sec cor. from which
An oak 12 in. dia. base. N. 83° W. 27 lbs. dist
do 18 " " S. 61° E. 53 " "

79.90 The cor. to secs. 29, 30, 31 & 32.
Land rolling. Soil good for grass,
Some oak timber.

Township 17 S. Range 19 E.
Gila and Salt River Mauderlin

As West. on random line betweens. 30 & 31
var. 12° 45' East.

15.00 Dry stream, 20 lbs wide, runs N.W.

40.00 Set post for temporary 1/4 sec. cor.

78.54 Intersect W. boundary 40 lbs. S. of cor. to
secs. 30 & 31. from which cor. run
S. 89° 43' E.

Continue line between secs. 30 & 31

var. 12° 45' East.

38.54 Set a post, marked 1/4 S. 4 ft long, flattened 3 in. wide,
4 ft in the ground, drive charred steel, and build
mound of stones 2 ft high, all as per instructions
for 1/4 sec. cor. from which

run at 12 in. dibber. S. 34° W. 27 lbs. dist

do 15 " " " S. 74 1/2° E. 45 " "

78.54 The cor. to secs. 29, 30, 31 & 32.
Land calling 1/4 hilly. Soil good for
grass. Oak timber.

Township 17 S. Range 19 E.
Gila and Salt River Meridian

Line North between secs. 29 & 30,
cor. $12^{\circ}45'$ East

20.00 Dry stream, 12 lbs. wide, runs N.W.

40.00 Set a post, marked '48. 4 ft long, flattened 3 in.
wide, 4 ft in the ground, drive chassed
stake and build mound of earth 2 ft
high, with pits 1 ft deep, 2 ft long, 1 ft
wide, all as per instructions for 1/4 sec. cor.
from which

A Mesquite 4 in. dia. bears S. 5° W. 32 lbs. dist.
No other trees near.

80.00 Set a post, unmarked and notched, 4 ft long,
3 in. squared, 1 ft in the ground, drive
chassed stake and build mound of earth
2 ft high with pits 1 ft deep, 2 ft long, 1 ft wide,
all as per instructions for cor. to secs.
19, 20, 29 and 30. No trees near.

Land smooth. Soil good for grass.
No timber.

Township 17 S. Range 19 E.

Gila and Salt River Meridian

to East meridian line bet. sec. 20 & 29
 var. 12°45' East

110.00 Set post for temporary '41 sec. cor.

80.07 Intersect hand line, 12 hrs. N. of cor.
 4 sec. 20, 21, 28 and 29, from
 which cor. down
 N. 89° 55' W.

On true line between sec. 20 & 29
 var. 12°45' East.

110.03 Set a post, marked '41 S. 4 ft. long,
 flattened 3 in. wide, 1 ft. in the ground
 drive charred stakes, and build mound
 of earth 2 ft. high, with pits 1 ft. deep, 2 ft.
 long, 1 ft. wide, all as per instructions
 for '41 sec. cor.

Notes near.

80.04 The cor. to sec. 19, 20, 29, 30.
 Land rolling. Soil good for grass
 Not timber.

Township 17 S. Range 19 E.
Gila and Salt River Meridian

Go West on random line bet. secs. 19 & 30
var. 12°45' East

30.00 Dry stream 20 krs. wide, runs W. of N.

40.00 Set post for temporary '4 sec. cor.

66.00 Dry stream in cañon, 18 krs. wide, runs N.W.

78.10 Intersect W. boundary 8 krs. N. of cor. from
secs 19 & 30, from which cor. Run
N. 89°57' E. on true line bet. secs. 19 & 30
var. 12°45' East

38.10 Set a post, marked '4 S. 4 ft. long, flattened
3 in. wide, 1 ft. in the ground, drive chawed stake,
and build mound of earth 2 ft. high, with pile 1 ft.
deep, 2 ft. long, 1 ft. wide, all as per instructions
for '4 sec. cor. from which
Some quite 10 in. dia. has N. 75°4' E. 331' length.
No other tree near.

78.10 The cor. to secs 19, 20, 29 and 30.
Land rolling and smooth. Soil good
for grass. No timber

Township 17 S. Range 19 E.
Gila and Salt River Meridian

To North between secs. 19 & 20

var. 12° 45' East

40.00 Set a post, marked "4 S. 4 ft. long, flattened
3 in wide, 1 ft in the ground, drive charred
stake and build mound of earth 2 ft
high, with pile 1 ft deep, 2 ft long, 1 ft wide,
all as per instructions, for 1/4 sec. cor.
No trees near.

80.00 Set a granite stone, 12 x 10 x 6 in. 2/3 in the
ground, matched on S. and E. edges, and
build mound of earth on N. side, 2 ft
high, with pile 1 ft deep, 2 ft long, 1 ft
wide, all as per instructions, for cor. to
secs. 17, 18, 19 and 20.

No trees near.

Land rolling Soil grad for grass.
No timber

December. 12. 1873

Township 17 S. Range 19 E.
Gila and Salt River Meridian

40.00	Set post for temporary $\frac{1}{4}$ sec. cor. var. $12^{\circ}45'$ East
53.00	Set road brs. nearly E. and W.
80.09	Intersect Grand S. line, 10 var. S. of cor. to secs. 16, 17, 20 & 21, from which cor. down S. $89^{\circ}56'$ W. Outline line between secs. 17 & 20 var. $12^{\circ}45'$ East
40.04	Remove from stone and timber; set drive chain stake 12 in. down and build mound of earth 2 ft high, with pit 1 ft deep, 2 ft long, 1 ft wide, all as per instructions for $\frac{1}{4}$ sec. cor.
80.09	The cor. to secs 17, 18, 19 & 20. Land rolling and smooth. Soil good for grass. No timber.

Township 17 S. Range 19 E.
 Gila and Salt River Meridian

Es. West meridian line bet. sec. 18 & 19.
 var. $12^{\circ}45'$ East

40.00 Set post for temporary $\frac{1}{4}$ sec. cor.

78.00 Intersect W. boundary, 10 Ch. N. of cor.
 bet. sec. 18 and 19. from which
 cor. runs
 N. $89^{\circ}56'$ E.

On line bet. sec. 18 & 19
 var. $12^{\circ}45'$ East

38.00 Set a post, marked $\frac{1}{4}$ S, 24 ft long,
 flattened 3 in wide 1 ft in the ground,
 drive charred stake and build
 mound of earth 2 ft high, with pit
 1 ft deep, 2 ft long, 1 ft wide, all as per
 instructions for $\frac{1}{4}$ sec. cor.
 No trees near.

78.00 Sec. cor. to sec. 17, 18, 19 & 20
 Land calling. Soil good for grass.
 No timber.

Township 17 S. Range 19 E.
Gila and Salt River Meridian

North between sec. 17 & 18
var. 12° 45' East.

40.00 Remote from stone and timber; so I
drive charred stake, 12 in. down, and
build mound of earth 2 ft high, with
pits 1 ft deep, 2 ft long, 1 ft wide,
all as per instructions for 1/4 sec. cor.

80.00 Remote from stone and timber; so I
drive charred stake, 12 in. down, and
build mound of earth 2 ft high, with pits
1 ft deep, 2 ft long, 1 ft wide, and in the center
of the pit E of the cor. I drive a stake,
marked and notched, 2 ft long, 2 in sq'd,
1 ft in the ground, all as per instruction
for cor. to sec 7, 8, 17 and 18.

Land smooth.
Soil good for grass. No timber.

Township 17 S. Range 19 E.

Gila and Salt River Meridian

To East on random line, bet. secs. 8 & 17
 var. $12^{\circ}45'$ East

40.00 Set post for temporary $\frac{1}{4}$ sec. cor.

79.90 Intersect N. and S. line 32 W. S. of cor.
 to secs. 8, 9, 16 and 17
 from which cor. I run
 N. $89^{\circ}46'$ W.

On true line between secs. 8 & 17
 var. $12^{\circ}45'$ East

39.95 Remove from stone and timbers.

So I drive chanced stake, 12 in down
 and build mound of earth 2 ft high, with
 pits 1 ft deep, 2 ft long, 1 ft wide, all as
 per instructions, for $\frac{1}{4}$ sec. cor.

79.90 The cor. to secs. 7, 8, 17 & 18.

Land rolling.

Soil good for grass.

No timbers.

Township 17 S Range 19 E.

Gila and Salt River Meridian

To West. corner of sec. 7 & 18.

cor. $12^{\circ}45'$ East

40.00 Set post for temporary $1/4$ sec. cor.

78.11 Intersect N. boundary 28 lbs. N.
of cor. to secs. 7 and 18. from
which cor. from

N. $89^{\circ}48'$ E.

On true line between secs. 7 & 18.

cor. $12^{\circ}45'$ East.

38.11 Remote from stone and timber;

So I drive chanced stake 12 in down
and build mound a foot $2\frac{1}{2}$ ft high,
with pits 1 ft deep, 2 ft long, 1 ft wide,
all as per instructions for $1/4$ sec.
cor.

78.11 The cor. to secs. 7, 8, 17, 18

Land rolling. Soil good for grass.
No timber.

Township 17 S. Range 19 E.
Gda and Salt River Mendocino

S North between sec. 7 & 8.
cor. 12° 45' East.

40.00 Remate from stone and timber;
so I drive charred stake, 12 in. down
and build mound of earth 2 ft high,
with pits 1 ft deep, 2 ft long, 1 ft wide,
all as per instructions for 14 sec. cor.

80.00 Remate from stone and timber;
so I drive charred stake 12 in. down
and build mound of earth 2 ft high,
with pits 1 ft deep, 2 ft long, 1 ft wide,
and in the center of the pit E. of the
cor. I drive a stake, marked and
notched, 2 ft long, 2 in. squared
1 ft in the ground, all as per instructions
for cor. to sec. 5, 6, 7 and 8.
Land rolling and smooth.
Soil good for grass. No timber.

Township 17 S. Range 19 E.
Gila and Salt River Meridian

To East corner of secs. 5, 7, 8

40.00 Set post for temporary '4 sec. cor.
var. 12° 45' East.

80.10 Intersect N. and S. line 27 lbs. N. of
cor. to secs. 4, 5, 8 and 9, from
which cor. I run
N. 89° 51' W.

On true line between secs. 5 & 8.
var. 12° 45' East

40.05 Remate from stone and timber
so I drove chanced stake, 1/2 in. down
and build mound beneath 2 ft high,
with pits 1 ft deep, 2 ft long, 1 ft wide,
all as per instructions for '4 sec. cor.

80.10 The cor. to secs 5, 6, 7 and 8.
Land smooth and rolling.
Soil good for grass.
No timber

Township 17 S. Range 19 E.

Gila and Salt River Meridian

Run N.W. on random line bet. sec. 6 & 7.
var. $12^{\circ}45'$ East

140.00 Set post for temporary $\frac{1}{4}$ sec. cor.

78.20 Intersect W. boundary 30 ls. N. of
cor. to sec. 6 and 7. from which
cor. drawn

N. $89^{\circ}44'$ E.

On true line between sec. 6 & 7.

var. $12^{\circ}45'$ East

38.20 Remote from stone and timber
so I drove charred stake 12 in.

down, and build mound of earth
2 ft high, with pit 1 ft deep, 2 ft long,
1 ft wide, all as per instructions, for
 $\frac{1}{4}$ sec. cor.

78.20 The cor. to sec. 5, 6, 7 & 8.

Land smooth.

Soil good for grass.

No timber

Township 17 S. Range 19 E.
Gila and Salt River Meridian

Rs North on random line between 5th & 6th

cor. 12° 45' East

15.00 Railroad bet. E. and W.

40.00 Set post for temporary 1/4 sec. cor.

79.47 Intersect N. boundary 15 lbs. W. of
cor. to secs. 5 & 6. from which

cor. run
S. 0° 6' W.

on true line between secs 5 & 6.

cor. 12° 45' East

39.47 Re-mark from stone and timber

so I drive charr'd stake 12 in. down
and build mound of earth 2 ft high,
with pit 1 ft deep 2 ft long, 1 ft wide,
all as per instructions for 1/4 sec. cor

79.47 The cor. to secs. 5, 6, 7 & 8.

Land smooth and rolling.
Soil good for grass. No timber

December 13. 1873

Township 17 S. Range 19 E.
 Gila and Salt River Meridian

General Description

This whole township is only superior for grazing purposes. The land would be good for agriculture if it could be irrigated. But its whole surface is covered with a fine growth of grass; and already cattle are being driven out from the settlements along the river, in this direction for grazing. There is considerable oak timber along the ^{southern} border. Throughout the rest of the township there are only few trees of any description.

Thos. J. White
 U.S. Dep. Surveyor

U. S. Surveyor General's Office

Tucson, A. T. Dec. 26, 1873

The foregoing field notes
of the survey of the Subdivision
lines of Township 17 S. R. 19
E. of the Gila and Salt River
Meridian, Arizona, executed
by Theo. F. White, D.S., under
his contract of May 13, 1873,
having been critically examined,
and the necessary corrections
and explanations made, the said
field notes and the surveys they
describe are hereby approved.

John Mason
Surveyor General

LIST OF NAMES.

A List of the Names of Individuals employed to assist in running, measuring, or marking the lines and corners described in the foregoing Field Notes of the survey of *the Subdivision*
lines of Township 17 S. R.
19. E. of the Gila and Salt
River Meridian Arizona

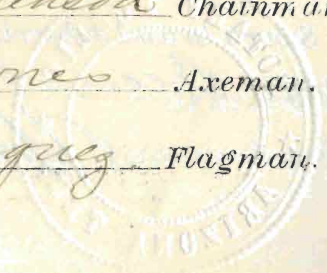
Showing the respective capacities in which they acted.

J. M. C. Elliott Chainman.

J. B. Stephenson Chainman.

F. C. Jones Axeman.

R. A. Vasquez Flagman.



FINAL OATH OF ASSISTANTS.

WE hereby certify that we assisted Theodore
F. White U. S. Deputy Surveyor, in
 surveying the Subdivision lines
of Township 17 S. R. 19 E.
of the Gila and Salt River
Meridian, Arizona.

and that said Survey has been in all respects, to
 the best of our knowledge and belief, well and
 faithfully executed, and the boundary monu-
 ments planted according to the instructions fur-
 nished by the Surveyor-General.

J. W. L. Taffel Chainman.

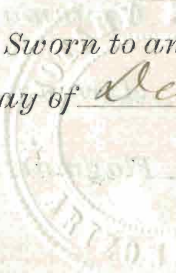
R. B. Stephenson Chainman.

Thos. Jones Axeman.

R. A. Vasquez Flagman.

Sworn to and subscribed before me, this 19
 day of December, 1873

William J. Osborn
 Notary Public



FINAL OATH OF DEPUTY SURVEYOR.

I, Theodore F. White

U. S. Deputy Surveyor do solemnly swear that, in pursuance of a contract with John Wasson, United States Surveyor-General for Arizona, bearing date the 13 day of May 1873 I have well, faithfully and truly, in my own proper person, and in strict conformity with the instructions furnished by the Surveyor-General, the Surveying Manual, and the laws of the United States, surveyed all those portions of

The Subdivision lines of
Township 17 S. R. 19 E.
of the Gila and Salt River
Meridian, Arizona

as are represented in the foregoing Field Notes as having

64

BOOK 844

been surveyed under my directions; and further solemnly swear that all the corner said surveys have been established and perpetuated in strict accordance with the Surveying Manual and printed instructions, and also in accordance with the additional requirements contained in circular instructions from the U. S. Survey General for Arizona, dated September 1, 1872 regarding the establishment of corner boundaries of public surveys, and that the foregoing are true and original Field Notes of such surveys.

Theodore J. White

Deputy Surveyor

Sworn to and subscribed before me, this _____ day of December, 1873

William J. Cook

Notary Public

