

BOOK 906

# Field Notes

*Exteriors & Subs.*

OF THE SURVEY OF THE

BOOK 906

*No. 906*

—OF—

*[Handwritten signature]*

906

Fractional }  
Township } *16 South* Range *21<sup>st</sup> 22 East*  
*San Bernardino*  
~~San Bernardino~~ Meridian

ARIZONA.

By *H. Poole* and *J. LaCroze* U.S.D.S.

Under contracts dated *April 22<sup>nd</sup>* 1855  
*June 12<sup>th</sup>* 1856

Survey commenced. 187

Survey completed. 18

*No. 906*

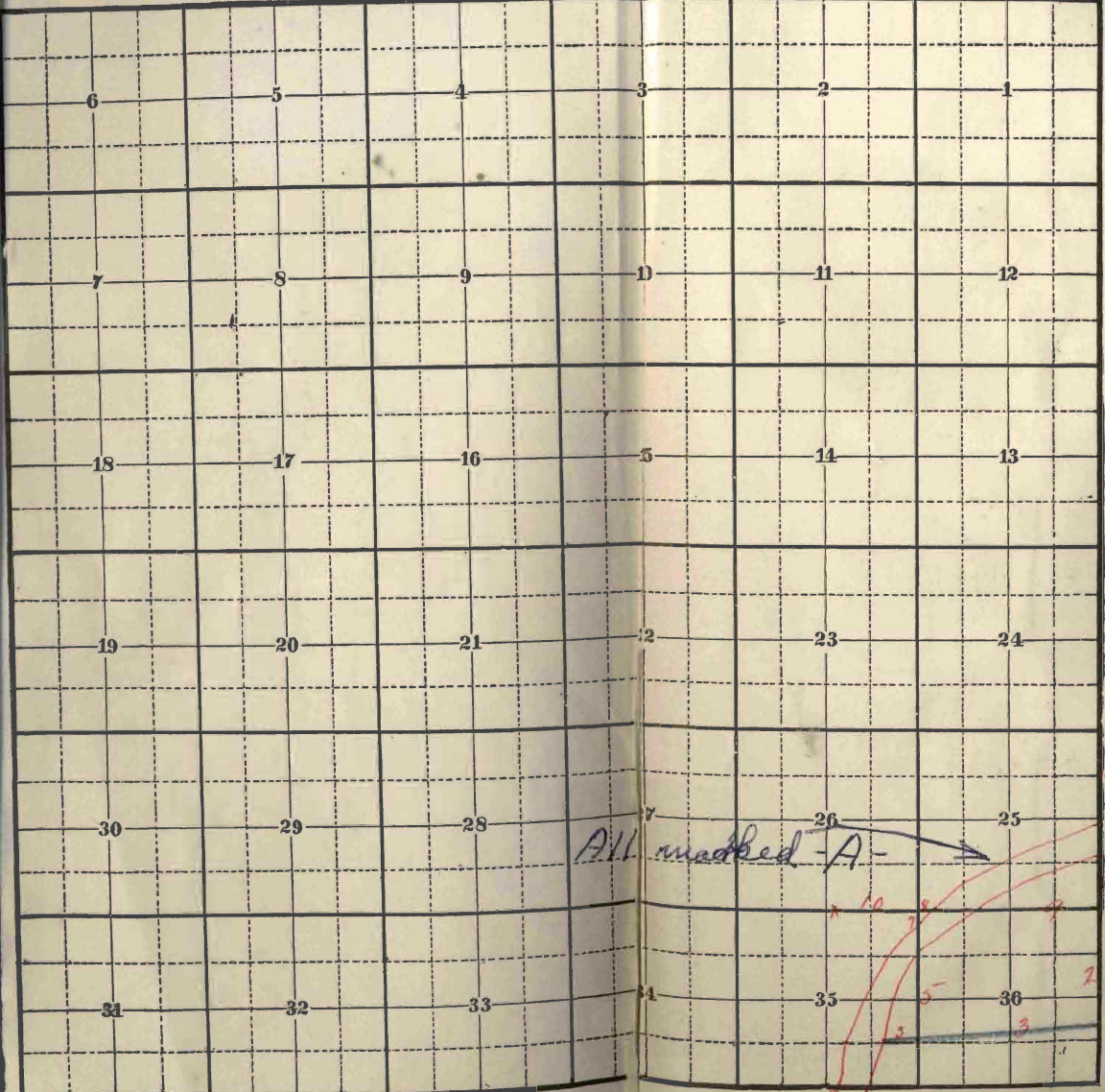
Field Notes  
of the survey of that portion  
of

Sp. 16 South, R. 22 East  
San Bernardino, Kan.

lying in the Territory of  
Arizona, as executed by  
H. Poole under his contract  
of April 22<sup>nd</sup> 1855 and J. La  
Croze under his contract of  
June 12<sup>th</sup> 1856.

Township No. 8 S.  
16 S.

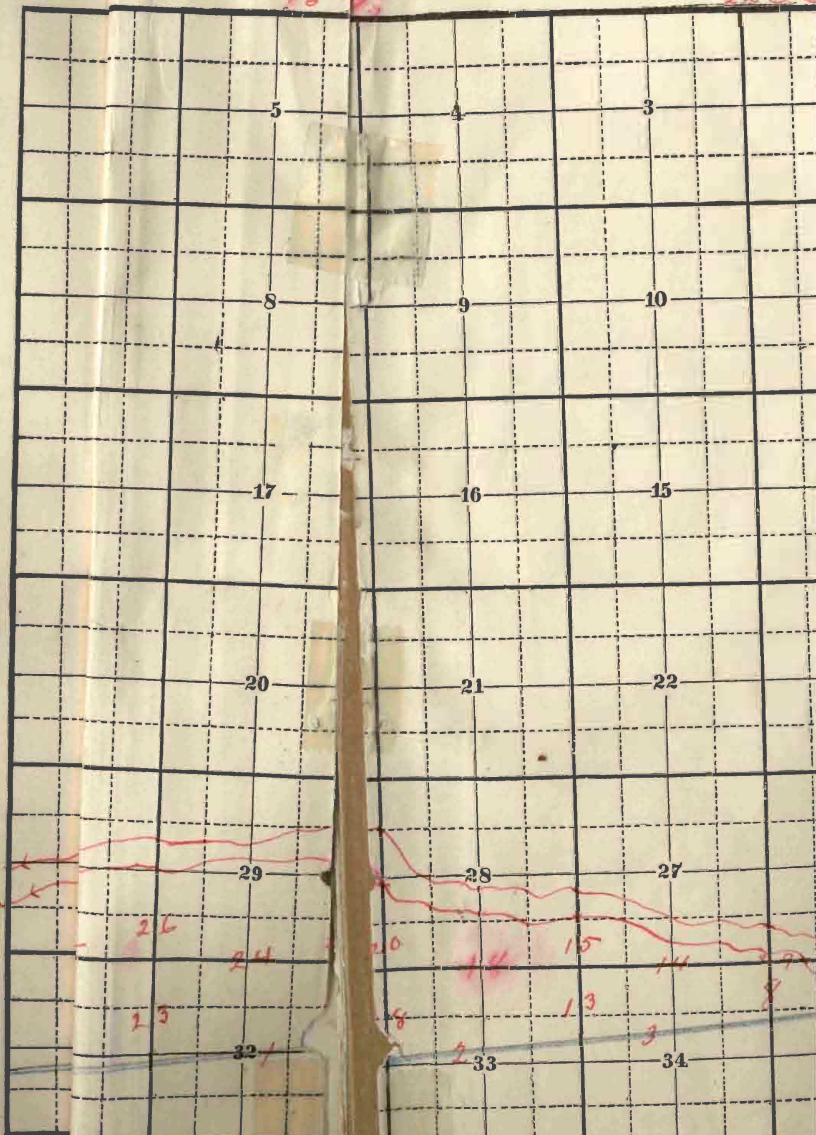
Range No. 24 W. & R.R. Mer.  
21 E. San Bernardino Mer.



Scale so chains to an inch  
0 20 40 60

Township No. 3 S.  
16 S.

Range No. 23 W.  
22 W.



No. 906

Field Notes  
of the survey of that por-  
tion of

Sp. 16 South. R. & 1 East  
San Bernardino Meridian

lying in the Territory of  
Arizona, as executed by  
H. Goble under his contract  
of April 22<sup>nd</sup> 1855, and  
J. La Croze under his con-  
tract of June 12<sup>th</sup> 1856.

ok

Township 16 South Range 21<sup>me</sup> 22 East -  
San Bernardino Meridian

South on East Boundary of  
Section 25

Var 13° 30' East -

17.00 Nagmo road course East <sup>me</sup> West

40.00 Set 1/4 Sec. Cor. raised mound  
with trench deposited charred  
stake as per instructions

42.88 Colorado River 15 chs 12 lks wide  
by triangulation. Low banks <sup>me</sup>  
rapid current. Set meander post -  
from which

A Mesquite Tree 10 in dia bears  
N 23 1/2 West - distant 84 links  
course of bank of river South  
64 West

58.00 Left bank of river - course South  
63 West - marked Willow tree 5  
in dia for meander post

60.00 Set Cor to Sects 25, 36, 30, 31  
deposited charred stake raised

L<sup>10</sup>  
 Township 16 South between Ranges 21 and 22  
 San Bernardino Meridian

Mound with trench as per  
 instructions Land level 2<sup>nd</sup> rate  
 some Mesquite and brush

South on East boundary of  
 Section 36 Var 13° 30' East

40.00 Set 1/4 Sec. Cor. de pitted  
 charred stake raised mound  
 with trench as per instructions

48.77 Intersect boundary line of  
 State, de pitted charred  
 stake and raised large mound  
 with trench as per instructions  
 Land level 3<sup>rd</sup> rate sandy and  
 brushy some scattering timber

Boundary Line of State South side of T<sub>p</sub>  
S. Range 21 East San Bernardino Mts

South 85° 30' West on South  
Boundary fractional Sec 36

Var 13° 15' East

12 Set  $\frac{1}{4}$  Sec. Cor. deposited  
chained stake. raised  
mound with trench as per  
instructions

24 Set Cor to Sec<sub>s</sub> 36 and 35  
deposited chained stake raised  
mound with trench as per  
instructions. Land 3<sup>rd</sup> rate  
level sandy thick brush

South 85° 30' West on South  
Boundary of fractional Sec  
35

Var 13° 15' East

4.00 Intersect meander post  
established by boundary

Boundary Line of State South side of  
Sp 16 S R 21 East San Bernardino Sta

Commission on left bank  
of river

31. 08 Set meander post on right  
bank Willow 4 mi dia base  
Met 1 chs 18 links dist.



Field Notes of the Subdivision 16  
 lines and Meanders of Colorado  
 River in Township 16 South Range  
 21 East San Bernardino Area

By an observation taken with  
 my transit upon the Polar  
 Star. I find the true  
 variation at this point to be  
 $13^{\circ} 25'$  East. at which variation  
 I adjusted my transit for  
 subdividing this Township

Subdivision commenced Dec 2<sup>nd</sup> 1856

From the corner to fractional  
 Sec<sup>s</sup> 35<sup>th</sup> and 36<sup>th</sup> on the South  
 Boundary line of the State  
 I run

North between Sec<sup>s</sup> 35  
 and 36

Var  $13^{\circ} 25'$  East-

Township 16 S. Range 21 East 5<sup>th</sup> Sec.  
Bernardino Area

- 15.20 Set Chained post for  $\frac{1}{4}$  Sec.  
Cor. in mound of  
earth with trench and  
pits as per instructions
- 35.10 To left bank of Colorado River,  
cross S. H. Set Chained  
post in mound of earth with  
trench <sup>and</sup> pits as per instructions  
for meander corner between  
Secs 35 <sup>and</sup> 36

To ascertain the distance  
across the River, I caused the  
flag to be set upon the  
opposite bank of River <sup>and</sup>  
in line between Secs 35 <sup>and</sup> 36.  
I now measure a base from  
the above meander corner on the  
left bank between Secs 35 <sup>and</sup> 36  
500 links East.

Township 16 S Range 21 East - Sec  
Bernardoni Meridian

from which point the  
flag bears S 17 1/4 West -

The distance across the  
River is therefore 16.10 chs

In the place of the flag, I set  
a chanced post in mound of  
earth with trench and pits as  
per instructions for the corner  
on right bank of  
River between Sec 35 and 36  
Emigrant Road course N. E. and  
S. W. Enter hills

51.50

Set Chanced post in mound  
of earth with trench and pits  
as per instructions for corner  
to Secs 25, 26, 35 and 36

55.20

Land South of River level  
Soil 1<sup>st</sup> rate. Cotton wood  
timber Arrow wood. Mesquite  
North of River. Land rough 2<sup>nd</sup> rate.

Township 16 S. Range 21 East - Seco  
Bernardino Meridian

East on Random line between  
Sec<sup>s</sup> 25<sup>and</sup> 36

3. 20 Emigrant Road corner N. E.  
and S. W. Var 13° 25' East

4. 60 To right bank of Colorado  
River corner S. W. Set Chained  
post in mound of earth with  
trench<sup>and</sup> pits as per instructions  
for meander corner on right-  
bank of river between Sec<sup>s</sup>  
25<sup>and</sup> 36

To ascertain the  
distance across the River,  
I caused the flag to be set  
upon the opposite bank of  
river and on line between  
Sec<sup>s</sup> 25<sup>and</sup> 36 I ran North  
4. 68 lbs to a point from  
which the flag bears S 78<sup>3</sup>/<sub>4</sub> East

Township 16 S. Range 21 East - 1st  
 Bernardino Mer No. 906

which gives for the distance  
 across 20 Chs 53 lbs.

In the place of the flag  
 I set a charred post in mound  
 of earth with trench and pit  
 as per instructions on left bank  
 of river for meander corner  
 between Secs 25 and 36

40.00 Set post for temporary 1/4 Sec  
 corner

40.35 Intersect East boundary of  
 Township at post corner to  
 Sec 25 and 36

from which corner I run  
 West on true line  
 between Sec 25 and 36

40.17 Set charred post for 1/4 Sec. Cor.  
 in mound of earth with  
 Nor 13° 25' East

Township 16 South Range 21 East  
San Bernardino Mesa

Trench and pits as per instructions  
80.35 To corner to Secs 25, 26.

35 and 36

Land East of river level.  
Soil 1<sup>st</sup> rate. Cotton wood  
timber. West of river land  
rough 2<sup>nd</sup> rate.

Met on true  
line between Sec 26 and 35  
knowing it to be less than  
80.00 chains to foot of  
mountain

Far 13.25 East

35.00 To foot of mountain called  
"Pilot Knot" bearing N and  
S. Set charred post in  
mound of rocks for witness  
corner to Secs 26 and 35

Land rough soil 2<sup>nd</sup> rate  
meander of river Colorado

Township 16 South Range 21 East Sen  
Bernardin Meridian

in Sec<sup>s</sup> 25 35 and 36

Meanders of left-bank of  
river in Sec 25<sup>th</sup> beginning at  
meander corner on left-bank  
of river and on Range line  
between Range<sup>s</sup> 21 and 22 East  
Township 16 South. Sec 25  
and running down the stream

Course Distance

S 75<sup>o</sup> 47' 6.00

S 69<sup>o</sup> 27' 3.38

S 73<sup>o</sup> 7' 3.14

S 49<sup>o</sup> 27' 3.37

S 66<sup>o</sup> 27' 1.83

S 74<sup>o</sup> 47' 3.00

S 68<sup>o</sup> 27' 6.84

S 80<sup>o</sup> 27' 2.21

S 66<sup>o</sup> 27' 10.00

S 81<sup>o</sup> 27' 1.26

Township 16 S. Range 21 East - Lane

Bernardine Spec

\$65 7/4 4.64

\$65 1/2 7 4.95

\$63 7/4 4.22

\$57 1/2 7 2.50

To meander post  
between Sec<sup>s</sup> 25 and 36

Meander of left bank of  
River in Sec 36 beginning at  
meander post on line between  
Sec<sup>s</sup> 25 and 36 on left bank  
of river and running down the  
Stream

course distance

\$55 7/4 12.00

\$46 7/4 10.00

\$62 3/4 12.70

To meander post between  
Sec 35 and 36



Township 16 S Range 21 East 5<sup>th</sup> Sec

Bernardine Nevada

Meander of left-bank of Colorado river beginning at Meander post in line between Secs 35 and 36 on left bank of river and running down the stream

Course	Distance
S 21 1/4 N	13 50
S 14 N	15 00
S 30 N	10 60

To Meander post in State line


Dec 3<sup>rd</sup> 1856

(over)

U.S. Surveyor Genl's Office  
San Francisco

I hereby certify that the foregoing Transcript, of the field-notes of that portion of Twp. 16 South, Range 21 East lying in the Territory of Arizona, has been correctly copied from the original field-notes on file in this office.

J. R. Haranberg  
U.S. Surveyor General  
for California



Boundary Line of State. Range  
 22 East Sp 16 and 17 of San Bernardino

Var 13° 15' East

North 85° 30' East on South  
 Boundary fractional Sec 31

12 Set 1/4 Sec Cor deposited  
 Chained stake raised mound  
 with trench as per instructions

24 Set Cor to Sec 31 and 32  
 deposited Chained stake as  
 per instructions

Land 2<sup>nd</sup> rate Sandy  
 thick brush.

North 85° 30' East on South  
 Boundary Section 32

12 Set 1/4 Sec. Cor. deposited  
 Chained stake raised mound.  
 with trench as per instructions

24 Set Cor to Sec 32, 33.  
 deposited Chained stake raised

Township 16<sup>and</sup> 17 South Range  
22 East. Boundary Line of State

Mound with trench as  
per instructions

Land 2<sup>nd</sup> rate Sandy  
some brush

North 85° 30' East on South  
Boundary fractional Sec 33

40.12

Set 1/4 Sec. Cor. deposited  
Chained stake raised mound  
with trench as per instructions

80.24

Set Cor to Sec<sup>s</sup> 33<sup>and</sup> 34  
deposited Chained stake. raised  
mound with trench as per  
instructions.

Land 2<sup>nd</sup> rate Sandy  
thick brush level

Township 16<sup>and</sup> 17 South Range 22 East  
Boundary line of State

North 85°30' East on South  
Boundary fractional Sec 34.

40.12

Set  $\frac{1}{4}$  Sec. Cor. deposited  
Chaired stake raised mound  
with trench, as per instructions

80.24

Set Cor fractional Sec 34  
and 35 deposited stake  
chaired raised mound with  
trench as per instructions  
Land, 2<sup>nd</sup> rate Sandy  
thick brush

North 85°30' East on South  
Boundary of Sec 35

40.12

Set  $\frac{1}{4}$  Sec Corner deposited  
Chaired stake raised mound  
with trench as per instructions

60.50

Emigrant road course S. E.  
and N. W.

Township 16<sup>th</sup> and 17<sup>th</sup> South Range 22<sup>nd</sup>  
East Boundary of Line of State

72.70 Top of ridge point from  
which Iron monument  
has been removed from State  
Boundary

80.24 Set corner to fractional  
Sec. 35<sup>th</sup> and 36<sup>th</sup> deposited  
Chained stake raised mound  
with trench as per instructions  
Land rocky Sandy gravelly

North 85° 30' East on South  
Boundary fractional Sec  
36

5.50 Intersect the Gila River  
Cruze North 66 West  
Set meander post as  
per instructions

Field Notes of the Subdivision  
lines and meanders of River Colorado  
in Township 16 South Range  
22 East San Bernardino  
Meridian

Finding it inconspicuous  
to determine in the usual  
manner the proper adjust-  
ment of my Compass for  
subdividing this Township

I adopted a variation of  
 $13^{\circ} 25'$  East, that being the  
true variation according to  
an observation taken with  
my transit upon the polar  
star

Subdivision commenced  
December 10th 1856

Township 16 South Range 22 East  
San Bernardino Meridian

From the corner fractional  
Secs 35<sup>th</sup> and 36<sup>th</sup> on South  
Boundary line of the State  
being the line between  
the State of California and  
the country now known as  
the Gadsden purchase

I run  
North between Secs  
35<sup>th</sup> and 36<sup>th</sup>

Var  $13^{\circ} 25'$  East

11.00

Set Chained post in mound  
of rocks on left bank of  
Colorado River West.

To obtain the distance across  
the river. I send my flagman  
to the opposite side, who  
sets a flag upon the right  
bank, and on the line  
between Secs 35<sup>th</sup> and 36<sup>th</sup>



Township 16 South Range 22 East  
San Bernardino Sec

I now measure a base line  
West from Meander corner  
on left Bank 2.82 Chains, a  
point from which the flag bears  
 $N 14^{\circ} 15'$  East. The distance  
across is therefore 11.10 ch's  
which added to 11.00 ch's  
makes  $22^{\circ} 10'$ . The corner to  
Sections 25, 26, 35 and 36 is  
therefore 4.83 chains in the  
River and can not be estab-  
lished. In place of a flag,  
I set Charred post in mound  
of earth with trench and pits  
as per instructions for Cor  
to fractional Secs 25 and 26

Township 16 South Range 22 East  
San Bernardino Med

From the Corner to fractional  
Sect. 34 and 35 on the  
South Boundary of the  
State

Run North between

Sect. 34 and 35

Var 13° 25' East

9.00 Road cross N. E. and S. W.  
23.30 Emigrant Road to Ankerins  
forty cross East and West

23.51 Set Chained post in  
ground of earth with trench  
and pits as per instructions  
for corner to Sect. 26, 27  
34 and 35

Land level soil 1<sup>st</sup> rate.  
Timber Mesquite undergrowth  
burn wood

Township 16 South Range 22 East  
San Bernardino Area

East on true line between  
Secs. 26 and 35

Knowing it to be less than  
80.00 Chs to River

Mar 13 '25 East  
16.25 To River Colorado. Set Chained  
part in mound of earth with  
trench and pits as per instru-  
ctions for corner to fractional  
Secs. 26 and 35 on left bank  
of river course West.

Land 1<sup>st</sup> rate Arroyo  
Wood

North between Secs. 26 and  
27

Mar 13 '25 East  
27 To River Colorado. Set  
Chained part in mound

Township 16 South Range 22 East  
San Bernardino Area

of earth with trench and  
pits as per instructions for  
corner to fractional Sects  
26<sup>and</sup> 27. on left bank of  
river.

To ascertain the distance  
across the river I caused the  
flag to be set on the  
opposite bank in the  
line between Sect 26<sup>and</sup> 27  
and from the corner on the  
left bank of river.

I run West until the  
flag on the right bank  
bears  $N 45^{\circ}$  East a distance  
of 10.67 Chs. the distance  
across the river.

In the place of the  
flag. I set a chert  
post in mound of earth

Township 16 South Range 22 East  
San Bernardino Area

with trench and pits as per  
instructions for corner to frac  
Sec. 26<sup>and</sup> 27 on right bank  
of river, course of river West.

Meander of River Colorado,  
in Secs. 26, 35<sup>and</sup> 36

Meanders in Sec 36 of the  
left bank, beginning at a  
point where the state  
line intersects The Kila  
and Colorado river running  
down the stream

Course	Distance
N 55 $\frac{1}{2}$ ° E	1 57
N 15 $\frac{1}{4}$ ° W	2 50
N 47° W	6.00

Township 16 South Range 22 East  
San Bernardino Area

N 22 1/2 W 3.50 To Corner to  
fractional Sect. 35 and 36

Meanders of the left  
Bank in Sect 35 & 26  
beginning at corner to frac  
Sect 35 and 36 and running  
down stream.

N 51 W	2 17
S 89 W	2 00
S 71 1/4 W	10 00 50
N 83 W	6.50
N 71 1/4 W	16 00
N 83 1/4 W	7.90
S 77 W	9 20
N 85 W	1.50
N 77 1/2 W	2.50
met	1 88
N 78 1/4 W	2 36

Township 16 South Range 22 East  
San Bernardino Ned

N 65° W	61	
N 81° W	3 50	
West	1 40	
N 64° W	5 13	To corner to frac
N 60° W	1.00	Secs 26 and 35
N 84° W	10 60	
N 78° W	4 88	To corner to frac
		Secs 26 and 27

From the corner to frac  
Secs 33 and 34 on the South  
Boundary line of the State  
I run  
North between Secs 33  
and 34

Var 13° 25' East -

29 87 Set Chained post in mound  
of earth with trench and  
pits as per instructions

Township 16 South Range 22 East  
San Bernardino Area

for corner to Sects 27, 28,  
33<sup>and</sup> 34

Land 1<sup>st</sup> rate Arroyo Mod

East on Ransom line  
between Sects 27<sup>and</sup> 34  
Mar 13<sup>o</sup> 25 East

40.00 Set post for temporary 1/4  
Sec corner

80.32 Intersected N. and S. line 30  
lbs. South of post corner to  
Sects 26, 27, 34<sup>and</sup> 35  
from which corner I read  
met on true line between  
Sects 27<sup>and</sup> 34

40.16 Set chanced post for 1/4 Sec  
corner in ground of earth  
with trench<sup>and</sup> pits as per  
Mar 13<sup>o</sup> 38 East



Township 16 South Range 22 East  
San Bernardino Area

instructions

\$0.32 To Corner to Sects 27, 28, 33  
and 34,

Land level soil 1<sup>st</sup> rate  
Arrow Wood.

North between Sects 27<sup>and</sup>  
28.

Var 13° 25' East

\$0.00 To River Colorado. Set channel  
part in ground of earth with  
trench and pits as per instruc-  
tions for corner to fractional  
Sects 27<sup>and</sup> 28 on left bank  
of River

Land level soil 1<sup>st</sup>  
rate Arrow Wood

Township 16 South Range 22 East  
San Bernardino New

To ascertain the distance  
across the river. I caused  
the flag to be set upon  
the opposite bank and in  
the line between Sects 27  
and 28 and from the corner  
on the left bank I measure  
a base line West 4.10 chs.  
from which point the flag  
bears  $42^{\circ}$  East showing  
the distance across the  
river to be 11.26 Chains

In the place of the  
flag I set a charred  
post in ground of earth  
with trench and pits as per  
instructions for corner to  
fractional Sects 27 and 28  
on right-bank of river  
course West -

Township 16 South Range 22 East  
San Bernardino Sec

<sup>m</sup> Meanders of River in  
Sec 27

Meanders of left bank  
beginning at the corner to  
fractional Secs 26 and 27  
on left bank and running  
down the stream.

N 84 1/2 W	11.75
N 76 1/2 W	4.62
S 86° W	1.00
N 84 1/2 W	3.00
N 79 1/2 W	10.00
N 83 W	14.92
N 78 3/4 W	10.86
N 52 W	3.30
N 68 W	5.50
N 73 W	16.83

To corner to frac  
S 27 and 28

Township 16 South Range 22 East  
San Bernardino Area

From the corner to  
fractional Sects 32 and 33  
on the South Boundary  
line of the State  
Dune North between

Sect 32 and 33

Var  $13^{\circ}25'$  East

36.17

Set corner post in mound  
of earth with trench and pits  
as per instructions for  
corner to fractional Sects  
32 and 33 and Sects 28 and 29  
Land level soil 1<sup>st</sup> rate.  
Area road undergrowth  
Mesquite timber

East on Random line bet  
Sect 28 and 33

Township 16 South Range 22 East  
San Bernardino Area

40.00 Set post for temporary  $\frac{1}{4}$   
Sec. Cor. Var 13 25 East

80.20 Intersected N and S line  
31 lbs North of post corner  
to Sects 27, 28, 33 and 34  
from which corner I now  
meet on true line between  
Sects 28 and 33.

40.10 Set charred post in mound  
of earth with trench and  
pits as per instructions  
for  $\frac{1}{4}$  Sec. Cor. Corner Var 13 12 East

80.20 To corner to Sect 28,  
29, 32, and 33  
Land level soil 1st rate  
mesquite and arroyo wood

Township 16 South Range 22  
East San Bernardino Mesa

North between Sects  
28<sup>and</sup> 29

38.60 To River Colorado. Set Chanda  
Var 13° 25' East  
post in mound of earth  
with trench<sup>and</sup> pits as  
per instructions for corner  
to fractional Sects 28<sup>and</sup> 29.  
On left bank of river  
Land level soil 1<sup>st</sup>  
rate. Cotton wood and Mesquite  
Arrow wood

To ascertain the distance  
across the river, I cause  
the flag to set upon the  
opposite bank of the  
river, and in the line  
between Sects 28<sup>and</sup> 29

Township 16 South Range 22 East  
San Bernardino Sec

and from the corner on the  
left bank. I measure a  
base bet. 7.35 chains a  
point from which the flag  
bears  $N 17^{\circ}$  East showing the  
distance across the river  
to be 24.04 chs

In the place  
of the flag I set a chained  
post in ground of south  
with trench and pits as  
per instructions for corner  
to Secs 28. and 29 on right  
bank of river. Course of river  
West

Meanders of River in  
Sec 28

Township 16 South Range 22 East  
San Bernardino Area

Reminders of left bank  
beginning at the meander  
corner on the left bank  
on the line between Secs  
27 and 28 and running  
down the stream.

$\frac{1}{2}$ 63 1/2	10 18
$\frac{1}{2}$ 51	2 73
$\frac{3}{4}$ 80 1/4	3 50
$\frac{1}{2}$ 43 1/2	1 04
$\frac{1}{2}$ 76 1/2	3 50
$\frac{1}{2}$ 41 1/2	1 00
$\frac{1}{2}$ 72	5 50
$\frac{1}{2}$ 76 1/2	14 00
$\frac{1}{2}$ 79	21 50
$\frac{1}{2}$ 89	9 00
$\frac{3}{4}$ 83 1/4	6 00
$\frac{1}{2}$ 85 1/2	6 15

To corner to  
fractional  
Secs 28 and 29



Township 16 South Range 22 East  
San Bernardino Area

From the corner to frac  
Secs 31 and 32 on the South  
Boundary line of State

Var  
North between Secs  
31 and 32

2.47 Set Chained post for  $\frac{1}{4}$  Sec  
Corner in mound of earth  
with trench and pits as per  
instructions Var 13° 25' East

2.47 Set Chained post in mound  
of earth with trench and  
pits as per instructions  
for corner to Secs 29 and 30  
31 and 32

Soil 1st rate, Thick cover  
wood and Sage brush

Township 16 South Range 22 East  
San Bernardino New

East on Random line  
between Secs 29<sup>and</sup> 32

Var 13° 25' East

40.00 Set post for temporary 1/4  
Sec Cor

80.00 Intersected St. Ann's line  
40 lbs North of post-corner  
to Secs 28, 29, 32<sup>and</sup> 33 from  
which corner I run

West on true line between  
Secs 29<sup>and</sup> 32

Var 13° 8' East

40.00 Set Chained post for 1/4 Sec  
Corner in ground of south  
with trench<sup>and</sup> pits as per  
instructions

80.00 To Corner to Secs 29, 30,  
31<sup>and</sup> 32

Land 1<sup>st</sup> rate. Corner Wood

Township 16 South Range 22 East  
San Bernardino Area

West on Random line  
between Secs 30<sup>and</sup> 31

Var 13° 25' East

40.00 Set post for temporary 1/4  
Sec Cor.

79.50 Intersected West Boundary  
of Township 28 lbs South of  
post corner to Secs 30<sup>and</sup>  
31 from which corner I

Run  
East on true line  
between Secs 30<sup>and</sup> 31

Var 13° 13' East

39.80 Set chained post for 1/4 Sec  
Cor in mound of earth  
with trench<sup>and</sup> pits as per  
instructions

79.50 To corner to Secs 29, 30, 31 & 32  
Lined line soil 1<sup>st</sup> rate. Area  
Prod. Cotton Prod

Township 16 South Range 22 East  
San Bernardino Med

North between Sec 29  
and 30

Cor 13<sup>25</sup> East

440.00

Set corner post for  $\frac{1}{4}$   
Sec corner in mound of  
earth with trench and pits  
as per instructions

40.50

On left bank of River  
Colorado. Set corner post  
in mound of earth with  
trench and pits for corner  
to fractional Sec 29 and 30  
Land 1<sup>st</sup> rate. Arrow  
Wood and Cottonwood

Meanders of River in  
Section 29

Township 16 South Range 228

San Bernardino Area

Meanders of left bank  
beginning at the Meander  
corner on the left-  
bank on the line between  
Secs 28<sup>and</sup> 29<sup>and</sup> running  
around the stream.

N 82° W	4.00
N 66 1/2° W	27.00
N 78 1/2° W	2.00
N 84 1/2° W	5.00
N 89° W	38.90
S 61° W	3.40

To corner to  
fractional Sec.  
29<sup>and</sup> 30

Township 16 South Range 22E  
San Bernardino Spec

Meanders of river in  
Sec. 30

Meanders of left bank  
beginning at the meander  
corner on the left bank  
on the line between Secs 29 and  
30 and running down the  
stream

S 86° W	13 68
S 89° W	9 00
S 76° W	20 00
S 70° W	30 00
S 77 1/2° W	2 00
S 75 1/2° W	2 77
S 71 3/4° W	8 2
S 69 1/2° W	2 36
S 75° W	2 00

To corner to face  
Secs 25 and 30

on Range line between  
Ran ges 21 and 22 East

---

U. S. Surveyor Genl's. Office  
San Fran<sup>co</sup>

I hereby certify that the  
foregoing Transcript of the field  
notes of that portion of  
Sp. 16 South, Range 22 East  
lying in the Territory of Arizona,  
has been correctly copied from  
the original field-notes on file  
in this office.

J. R. Hargenburgh  
U. S. Surveyor General  
for California