

1015

BOOK 1015

No. 1015

BOOK 1015

Field Notes

of the Subdivision lines of
Townships 7 N. Ranges 4 & 5
W. of the Gila & Salt River
Meridian, Arizona Territory

By S. H. Foreman, Dep. Surveyor
under his contract of October 14, 72

Survey commenced Febry 5, 1872

Survey completed Febry 15, 1872

No. 1015

Manuscript sent to Commissioner

March 20, 1872

1A

Preliminary Oaths of Assistants.

I, _____ do solemnly swear that I will well and truly perform the duties of Compassman, according to instructions given me, and to the best of my skill and ability.

Subscribed and sworn to before me, this _____ day of _____ 187

U. S. Deputy Surveyor.

BOOK 1015

We, ^{BOOK 1718} Geo. Ellwood and Joseph Samuel

do solemnly swear that we will faithfully execute the duties of Chain Carriers; that we will level the chain upon uneven

ground, and plumb the tally pins, whether by sticking or dropping the same; that we will report the true distance to all notable objects, and the true length of all lines, that we will assist in measuring, to the best of our skill and ability.

Joseph Newell
George Ellwood
Fred Smith

Subscribed and sworn to before me, this 9th day of
Sept
December 1871

U. S. Deputy Surveyor.

Ed. Co. wells
Clerk Dist Court
5th dist. Cal.

We, Fred Snider & James Baker
do solemnly swear that ^{we} I will well and truly perform the
duties of Assessor & Tax Collector respectively
according to instructions given ^{us} ~~me~~, and to the best of my ~~own~~
skill and ability.

Fred. Snider.
James Baker

Subscribed and sworn to before me, this 9
day of December 1871



~~H. J. Deputy Surveyor.~~
Edw. Wells,
Clerk Dist Court
5th District



BOOK 1015

ID

Index to J. T. N. R. 4 W. see page 61.

BOOK 1015

4-674.

Township

7 N

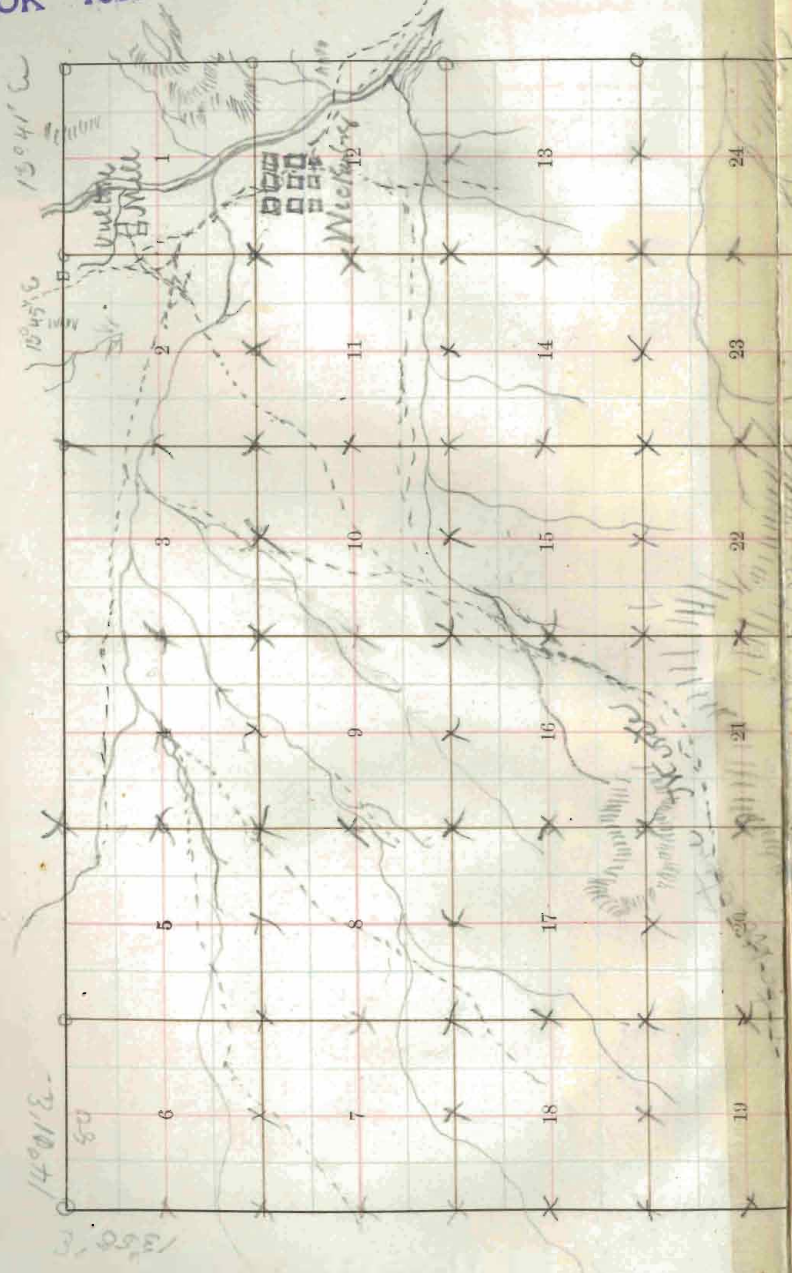
R. 5


W. Sec. 1, 2, 3, 4, 5, 6, 7, 8, 9, 10, 11, 12, 13, 14, 15, 16, 17, 18, 19, 20, 21, 22, 23, 24, 25, 26, 27, 28, 29, 30, 31, 32, 33, 34, 35, 36

6	59	5	42	4	32	3	21	2	10	1
58		57		42		31		20		9
7	56	8	41	9	30	10	19	11	8	12
55		54		40		29		18		7
18	53	17	39	16	28	15	17	14	6	13
52		57		38		27		16		5
19	50	20	37	21	26	22	15	23	4	24
49		48		36		25		14		3
30	47	29	35	28	24	27	13	26	2	25
46		45		34		23		12		1
31	44	32	33	33	22	34	11	35		36

MERIDIAN

TOWNSHIP 7 N. RANGE 5 W.





A. L. Bancroft & Co., 721 Market St., San Francisco.

Bancroft's Blank, Township Plot.

Meridian Line,

Base Line,

Standard Line,

Township Lines,

Section Line,

Meander Lines,

Office Work,

Ranch Lines Re-survey

No. 1015

IF

Field Notesof the survey of the SubdivisionLines of Townships 24 Northof Ranges 4th & 5 WestGilath Salt River MeridianArizona Territory.

16

BOOK 1015

Township 7 N. Range 5 W.
Gila and Salt River Meridian

Township of North Range 3 West.

6th Salt River Meridian

As The line bet. secs. 35th & 36th being impracticable I begin at the cor. to secs. 35th & 36th on the East boundary line and run thence

West on a true line bet. secs. 35th & 36th.

var. 13.° 41' East.

(as per East boundary)

40.00 Set a 14 sec. cor. stone 14 x 10 x 8 in. as per instructions.

No trees near.

80.00 Set a stone 16 x 10 x 8 in. as per instructions for the cor. to secs. 35, 36, 35th & 36th

No trees near.

Land rough North hill side.
Soil poor.

No timber.

Township 7 North. Range 5 West.
 Tada^{4th} Salt River Meridian
 1/4 North.

between sections 25th & 26.

var. 13° 41' East

40.00 Set a 4x4 section cor post in
 stone mound as per instruc-
 tions. No trees near.

80.00 Set a stone 16 x 10 x 10 in.
 as per instructions for the
 cor. to sec.

23, 24, 25th & 26.

No trees near.

Land broken hills

Soil 2nd rate for grass.

No timber.

Township 7 North, Range 5 West.

Old Salt River Meander

to East, on a random line bet. secs.

24th & 25th

var. 13° 41' East

29.00 Deep ravine runs N. E.

40.00 Set a true 1/4 sec. cor. post

80.14 Intersect the East boundary line

at the cor. to sections 24, 25, 19

& 20, from which cor. Iron -

West, on true line bet. secs 24th & 25th.

var. 13° 41' East.

40.07 Set a 1/4 sec. cor. stone 14 x 10
x 6 in. as per instructions

No trees near.

80.14 The cor. to secs.

23, 24, 25th, 26.

Land broken.

Ord 3rd rate.

No timber

4

Township 7th North. Range 5th West
 6th and Salt River Meridian

Ch North. bet. secs. 23rd & 24th.

var. 13° 41' East.

12.50 Prairie runs N. E.

40.00 Set a 1/4th sec. cor. post in mound
 and pits as per instructions.

No trees near.

59.40 Prairie runs East.

80.00 Set a stone 16 x 10 x 8 in. as
 per instructions for the cor.
 to sections

13, 14, 23rd & 24th.

No trees near.

Land rolling.

Soil 2nd rate.

No timber.

Good grass.

Township 7 North, Range 5 West.
Gila and Salt River Meridian

As East, on random line bet. secs.
13 $\frac{3}{4}$ 24.

var. 13° 41' East

40.00 Set a tem. $\frac{1}{4}$ sec. cor. post.

80.10 Intersect the E. boundary line
13 links North from the cor.
to sections 13, 24, 18 $\frac{3}{4}$ 19, from
which cor. run.

N. 89° 54' W. on true line bet. secs.
13 $\frac{3}{4}$ 24.

var. 13° 41' East

40.05 Set a $\frac{1}{4}$ sec. cor. post in mound
and pits as per instructions

No trees near.

80.10 The cor. to secs.

13, 14, 23 $\frac{3}{4}$ 24.

Land broken hills.

Soil 2^d rate and good grass.
No timber.

Township of North, Range 5 West.
 Tada No Salt River Meridian
 Chain North.

bet. secs. 13th & 14th.

var. 13° 41' East.

40.00 Set a 1/4 sec. cor. post in mound
 and pits as per instructions
 No trees near.

80.00 Set a post in mound and
 pits as per instructions for
 the cor. to sections
 11, 12, 13th & 14th

No trees near
 Land rolling hills.
 Soil 2' rate. for grass
 No timber.

Township 7th North. Range 5th West
 6th & Salt River Meridian

As East. on random line bet. secs.
 12th & 13.

var. $13^{\circ} 41'$ East.

32.50 Ranno runs North.

40.00 Set a $\frac{1}{4}$ sec. cor. post.

47.75. Ranno runs North

80.06 Intersich the E. Boundary line

11 links North, from the corner
 to sections 12, 13, & 18, from
 which cor. Iron-

N. $89^{\circ} 55'$ N. on true line bet. secs

12th & 13.

var. $13^{\circ} 41'$ East

40.03 Set a $\frac{1}{4}$ sec. cor. post in a mound
 and pits as per instructions

No trees near.

80.06 the cor. to secs. 11, 12, 13th, 14.

Land rolling hills.

Soil 2nd rate.

No timber.

Township 7 North. Range 5 West.

Gila^{no} Salt River Meridian

As North bet. secs. 11^{no} & 12.

var. 13' 21" East

- 9.60 Dry creek 20 links wide, runs E.
 14.20 Old road & bears E. ^{no} N.
 40.00 Set a ^{no} sec. cor. post in mound
 and pits as per instructions
 No trees near.
 72.00 Enter level land bears S. W. & N. E.
 80.00 Set a stone 18 x 10 x 10 in. in a
 mound ^{no} pits as per instruc-
 tions for the cor. to secs
 1. 2. 11^{no} & 12.

No trees near.

Land rolling.

Soil T. rate.

No timber.

Township of North, Range 5 West
 6th Sec. Salt River Meridian

Rs. East. on a random line bet. secs. 1st & 12.
 var. $13^{\circ} 41'$ East.

26.00 Road bears N. W. $\frac{1}{4}$ S. E.

40.00 Set a temporary $\frac{1}{4}$ sec. cor. post.
 on N. Line of the Town of Wickenburg.

47.00 Hoassayampi River 3 chains wide
 runs S.

60.00 Leave rock land and ascend.

80.00 Intersect the E. boundary line at
 the cor. to secs. 1, 12, 6th & 7, from
 which cor. I run.

West. on true line bet. secs. 1st & 12.

var. $13^{\circ} 41'$ East

40.00 Set a $\frac{1}{4}$ sec. cor. post. in a mound
 and pile as per instructions

No trees near
 the cor. to secs. 1, 2, 11th & 12.

Land rock on N. $\frac{3}{4}$ and then
 rough $\frac{1}{4}$ step. Soil 1st $\frac{1}{4}$ 3rd rate.

No timber

Dimships 7 North. Range 5 West.

Gila Salt River Meridian

Sec 4 North. on random line bet. secs. 1 & 2.

var. 13° 41' East

5.00 Dry creek 10 links wide runs E

33.00 Road bears N. N. ^W S. E.

40.00 Set a line. ¹/₄ sec. cor. post.

46.00 Road bears N. N. ^W S. E.

72.00 Vulture quarry Mill 6 chs. E. of line

60.00 Ravine runs E.

80.00 Intersect the North boundary
at the cor. to secs. 1, 2, 35 & 36.

from which cor. I run -

South. on true line bet. secs 1 & 2.

var. 13° 41' East

40.00 Set a ¹/₄ sec. cor. stone 16 x 10 x 6 in.
as per instructions.

No trees near.

80.00 The cor. to secs. 1, 2, 11 ^W 12.

Land lead. Oil 1 st rate.

No timber.

Set Feb 5 1872

Township 7 North. Range 5 West.
 Gila & Salt River Meridian
 No. 1000

bet. secs 34 & 35.

var. $13^{\circ} 41'$ East.

40.00 Set a $\frac{1}{4}$ sec. cor. stone $16 \times 10 \times 6$
 in. as per instructions.

No trees near.

80.00 Set a stone $18 \times 12 \times 4$ in. as per
 instructions for the corner
 to sections.

26.27. 34 & 35.

No trees near.

Land broken N. slope of
 rocky hill.

Soil poor.

No timber.

Township 7 North, Range 5 West.

Gda and Salt River Meridian

- | | |
|-------|---|
| | East. meridian line bet. secs 26 th & 35 th
var. 13° 41' East |
| 35.00 | Deep ravine runs N.E. |
| 40.00 | Set a true. ¹ / ₄ sec. cor. post. |
| 80.40 | Intersect the N th & S. Line 35
links S. from the cor. to secs
25, 26, 35 th & 36. from which cor.
run
S. 89° 45' W. on true line bet. secs 26 th & 35 th .
var. 13° 41' East. |
| 40.20 | Set a ¹ / ₄ sec. cor. stone 14 x 10
x 5 in. as per instructions,
No trees near. |
| 80.40 | the cor. to secs. 26, 27, 34 th & 35.
Land broken and hilly.
Soil poor.
No timber. |

Township 4 North. Range 5 West.
 Gila ^{and} Salt River Meridian
 Sec. North. bet. sec. 26. ^{and} 27.
 var. 13° 41' East

40.00 Set a ^{1/4} sec. corner stone 14
 x 10 x 8 in as per instructions
 No trees near.

80.00 Set a stone 16 x 10 x 6 in. as
 per instructions for the cor-
 to sections.

22. 23. 26 ^{and} 27.

No trees near.

Land broken rolling hills
 Soil - 3rd rate.

No timber.

Some good grass

Township 7 North. Range 5 West
Gila & Salt River Meridian

R. East on random line bet. secs 23rd & 26.
var. 13° 41' East

18.80 Deep ravine runs N.

40.00 Set a 1/4 sec. cor. post.

67.20 Deep ravine runs N. E.

80.28 Intersect the N. & S. Line 1st
links S. from the cor. to secs.
23. 24. 25th & 26. from which
cor. I run.

S. 89° 53' N. on true line bet secs
23rd & 26.

var. 13° 41' East

40.14 Set a 1/4 sec. cor. stone 14 x 9 x 5
in. as per instructions.

No trees near.

80.28 The cor. to secs. 22. 23. 26th & 27.
Land rolling.

Soil 2nd rate

No timber

good grass

Township 7 North, Range 5 West
 Gila and Salt River Meridian
 R. North

bet. secs 22nd & 23.

var. 13°41' East

40.00 Set a 4th sec. cor. stone 14 x 10
 x 6 in. as per instructions.

No trees near.

41.00 Ravine runs N.E.

80.00 Set a stone 16 x 12 x 8 in. as per
 instructions for the cor. to sec.
 14. 15. 22nd & 23.

No trees near.

Land rolling hills
 Soil 2nd rate.

No timber
 some good grass

Township of North Range 5th Mer
Gila & Salt River Meridian

To East. on a random line bet. secs
14th & 23

var. $13^{\circ}41'$ East.

40.00 Set a tem. $\frac{1}{4}$ sec. cor. post.

80.19 Intersect the N. & S. Line
of links N. from the cor.
to secs. 13. 14. 23rd & 24. from
which cor. I run.

N. $89^{\circ}57'$ N. on true line bet secs
14th & 23.

var. $13^{\circ}41'$ East

40.09 Set a $\frac{1}{4}$ sec. cor. post. in mound
and pits as per instructions
of No trees near.

80.19 the cor. to secs. 14. 15. 22nd & 23.

Sand, rolling hills.

Coil 2nd rate for grazing
No timber

Township 7 North. Range 5 West
 6th and Salt River Meridian
 1/2 North.

bet. secs. 14th & 15

var. $13^{\circ}41'$ East

40.00 Set a '14 sec. cor. stone 14
 $\times 10 \times 5$ in. as per instructions
 No trees near.

80.00 Set a post in a mound and
 pits as per instructions for
 the cor. to secs.

10. 11. 14th & 15.

No trees near.

Land rolling.

Ordn 2nd rate.

No timber.

Township 7 North Range 5 West

Side of Salt River Meridian

Rs East on random line bet. sec. 11^{1/4} & 14.

var. $13^{\circ}41'$ East.

28.70 Range runs N. E.

40.00 Set a line '44 sec. cor. post

80.20 Intersect the N. & S. Line 13
links N. from the cor. to sec.
11. 12. 13^{1/4} 14 from which cor.
I run.

N. $89^{\circ}54'$ N. on true line bet. sec.
11^{1/4} & 14.

var. $13^{\circ}41'$ East

40.10 Set a '44 sec. cor. stone 14 x 10
x 8 in. as per instructions

80.20 No trees near.
The cor. to sec. 10. 11. 14^{1/4} 15.

Land rolling.
Coil 2 rate.

No timber.

Township 4. North. Range 5 West
 Gila and Salt River Meridian
 T₄ North.

bet. secs 10 ^{and} 11

var. 13° 41' East

- 11.00 Dry creek 20 links wide, runs E.
 14.00 Road bears E ^{and} N.
 24.00 Set a 1/4 sec. cor. post in
 ground and pits as per in-
 structions. No trees near.
 58.50 Road to Vulture Mill bears
 N. E. ^{and} S. W.
 80.00 Set a stone 10 x 10 x 10 in as per
 instructions for the cor. to
 sec.

2. 3. 10 ^{and} 11.

No trees near.

Land rolling.

Soil 2nd rate.

No timber.

Township 7 North Range 5 West
 Gila Salt River Meridian

- Rs East. on random line bet. secs 2nd 11
 var. 13° 41' East
- 17.50 Road to Tullum Mill bears N.E. $\frac{1}{4}$ S.W.
- 40.00 Set a tem. $\frac{1}{4}$ sec. cor. post.
- 80.00 Intersect the N. $\frac{1}{4}$ S. line at
 the cor. to secs 1, 2, 11 ^{and} 12
 from which cor. I run
 West. on true line bet. secs 2nd 11,
 var. 13° 41' East
- 40.00 Set a $\frac{1}{4}$ sec. cor. stone 14 x 8 x 8
 in. as per instructions.
- 80.00 ^{of} No trees near
 the cor. to secs
 2, 3, 10 ^{and} 11

Land rolling.
 Soil 2nd rate.
 No timber.

Township 4th North. Range 5 West
 Gila. Salt River Meridian

To North on Random line
 bet. secs. 2nd & 3.

var. $13^{\circ}41'$ East

40.00 Set a tem. $\frac{1}{4}$ sec. cor. post.

44.20 Dry creek 10 links wide runs E.

57.00 Road runs E $\frac{1}{4}$ N.

80.08 Intersect the N. boundary line
 14 links E. from the cor. to secs
 2, 3, 34 $\frac{1}{4}$ 35. from which cor.
 is run.

S. $0^{\circ}6'$ E. on true line bet. secs. 2nd & 3
 var. $13^{\circ}41'$ East.

40.08 Set a $\frac{1}{4}$ sec. cor. post in mound
 and pits as per instructions
 No trees near.

80.08 The cor. to secs 2, 3, 10 $\frac{1}{4}$ 11.

Land rolling.

Soil 1st and 2nd rates.

No timber.

Set Feb 6th 1872

Township 7 North, Range 5 West
 6th Salt River Meridian
 R. North.

bet. secs 33^{1/2} & 34

var 13' 41" East.

40.00 Set a 1/4 sec. cor. stone 14 x 10 x 8
 in. as per instructions

No trees near.

80.00 Set a stone 12 x 10 x 10 in. as per
 instructions for the cor. to
 sections

27, 28, 33^{1/2}, 34.

No trees near.

Land rolling hills.

Soil 3rd rate

No timber

Township 7 North, Range 5 West.
Gda⁹ Salt River Meridian

Rs East on random line bet secs
27⁹ 34.

var. 13° 41' East

40.00 Set a tem. ¹/₄ sec. cor. post.

80.06 Intusuck the N.⁹ S. Line at
the cor. to sections 26. 27. 34
and 35. from which cor. run
West. on true line bet. secs 27⁹ 34
var. 13° 41' East

40.03 Set a ¹/₄ sec. cor. stone 14 x 10
x 5 in. as per instructions.

No trees near

80.06 The cor. to secs.

27. 28. 33⁹ 34.

Land rolling.

Soil 2^d rate

No timber.

Township 7 North, Range 5 West
 T14 S14 R10W Meridian
 S14 North.

bet. secs 27th & 28.

var. 13° 41' East

40.00 Set a 1/4 section cor. stone
 14 x 8 x 6 in. as per instructions

No trees near

60.00 Begin ascent of ridge bearing N.

80.00 Set a stone 16 x 10 x 8 in. as per
 instructions for the cor. to secs

21, 22, 27th & 28.

No trees near.

Land rolling.

Soil Brato

No timber

Township 7 North, Range 5 West

6th S. & Salt River Meridian

40.00 East on random line bet. secs.
22nd & 27.

var. $13^{\circ}41'$ East.

40.00 Set a terr. 1/4 sec. cor. post

80.00 Intersect the N. & S. Line of
links N. from the cor. to secs

22, 23, 26th & 27, from which
cor. run

N. $89^{\circ}57'$ N. on true line bet. secs.

22nd & 27.

var. $13^{\circ}41'$ East

40.00 Set a 1/4 section corner stone
14 x 10 x 4 in. as per instructions

No trees near.

80.00 the cor. to secs

21, 22, 27th & 28.

Land rolling.

Soil 2nd rate.

No timber

Township 7 North, Range 5 West
Gila and Salt River Meridian

Sec. North, bet. secs. 21^q & 22.

20.00 Summit of ridge bears E ^{13° 41'} N.

40.00 Set a ^{1/2} section corner post
in mound and pits as per
instructions

70.00 Bottom of ridge bears E ^{13° 41'} N.

80.00 Set a stone 14 x 10 x 8 in as
per instructions for the cor
to sections

15, 16, 21^q & 22.

Land rolling.
No trees near.

Soil 2nd rate.

No timber.

Township 4 North. Range 5 West.

Gila and Salt River Meridian

Rs East. on a random line bet. secs.
15²¹/₄ 22.

var. 13°41' East.

40.00 Set a tim. ¹/₄ sec. cor. post

44.40 Ramon runs N.

80.08 Intersect the N. ³/₄ S. Line at
the cor. to secs 14, 15, 22²³/₄ 23
from which cor. Iron.

West. on true line bet. secs. 15²²/₄ 22

var. 13°41' East.

40.04 Set a ¹/₄ sec. cor. stone 15
x 10 x 6 in. as per instruc-
tions.

80.08 No trees near
the cor. to secs. 15, 16, 21²²/₄ 22.

Land rolling hills

Oril 2¹/₂ rate.

No timber.

Township 4 North Range 5 West
 Gila Salt River Meridian
 Co. North.

bet. secs. 15th & 16.

var. 13° 41' East

40.00 Set a $\frac{1}{4}$ sec. cor. stone 14 x 10
 x 8 in. as per instructions

No trees near.

58.50 Road in ravine runs N. E.

80.00 Set a stone 16 x 10 x 11 in. as
 per instructions for the
 cor. to secs

9. 10. 15th & 16.

No trees near

Land rolling.

Soil 2nd rate.

No timber.

Township 7 North, Range 5 West
Gila and Salt River Meridian

to East. on random line bet. secs 10^{and} 15
var. $13^{\circ}41'$ East.

104.00 Road in ravine runs N.E.

40.00 Set cor. $\frac{1}{4}$ sec. cor. post

61.00 Ravine runs N.E.

80.10 Intersect the N. ^{and} S. Line 11

links S. from the cor. to secs

10. 11. 14 ^{and} 15. from which

cor. I run

S. $89^{\circ}55'$ N. on true line bet. secs

10 ^{and} 15.

var. $13^{\circ}41'$ East

40.05 Set a $\frac{1}{4}$ sec. cor. stone 14×10
 $\times 6$ in. as per instructions

No trees near.

80.10 to cor. to secs 9. 10. 15 ^{and} 16.

Land rolling

Corb 2^d rate.

No timber.

Township 2ⁿ North Range 5th West
 Gilaⁿ Salt River Meridian
 T^h North.

bet. secs. 9th & 10

var. 13° 41' East

40.00 Set a 4th sec. cor. post in
 mound and pits as per
 instructions.

No trees near.

41.00 Deep ravine runs N. E.

80.00 Set a stone 16 x 10 x 10 in. as
 per instructions for the
 cor. to secs.

3. 21. 9th & 10

No trees near

Land rolling

Soil 2nd rate

No timber

Scattering brush.

Township 7 North Range 5 West.

Gila Salt River Meridian

Rs East. on random line bet. secs
3 $\frac{1}{2}$ 10.

Var. $13^{\circ}41'$ East.

37.00 Road runs N. $\frac{1}{2}$ S. in a ravine

40.00 Set a $\frac{1}{4}$ sec. cor. post

80.00 Intersect the N. $\frac{1}{2}$ S. Line at
the cor. to secs 2, 3, 10 $\frac{1}{2}$ 11 from
which cor. I run.

West. on true line bet. secs 3 $\frac{1}{2}$ 10.

Var. $13^{\circ}41'$ East.

40.00 Set a $\frac{1}{4}$ sec. cor. stone 14 x 10 x 8
in. as per instructions

No trees near.

80.00 The cor. to secs

3, 4, 9 $\frac{1}{2}$ 10.

Land rolling.

Soil 2^d rate.

No timber.

Township 7 North, Range 5 West
 T4 S Salt River Meridian
 S¹ North, on random line bet. secs.
 3⁹/₄, 4.

- 21.00 Range runs N. E. var. $13^{\circ} 41'$ East
- 40.00 Set line. $\frac{1}{4}$ sec. cor. post.
- 57.00 Creek 20 links wide runs E.
- 62.00 Road bears E ⁹/₄ N.
- 80.00 Intersect the N. boundary at
 the cor. to secs. 3, 4, 33⁹/₄, 34
 from which cor. I run
 South. on true line bet. secs. 3⁹/₄, 4.
 var. $13^{\circ} 41'$ East.
- 40.00 Set a $\frac{1}{4}$ sec. cor. post in mound
 and pits as per instructions
- 80.00 No trees near
 the cor. to secs. 3, 4, 9⁹/₄, 10.
 Land rolling.
 Paid 2^d rate.
 No timber
 Deuts Febry 7 1872

Township 7 North. Range 5 West
 Gila ^{Co} Salt River Meridian
 No North.

bet. secs. 32 ^{and} 33.

var. $13^{\circ}41'$ East.

40.00 Set a $\frac{1}{4}$ sec. cor. stone 14×10
 $\times 8$ in as per instructions
 No trees near.

80.00 Set a stone $16 \times 9 \times 6$ in. as
 per instructions for the cor.
 to secs.

28. 29. 32 ^{and} 33.

No trees near.

Land rolling.

Soil 2^d rate.

No timber.

Township 7 North Range 5 West
Gila and Salt River Meridian

As East. on a random line bet. secs
28^{and} 33.

var. $13^{\circ}41'$ East.

40.00. Set a tem. $\frac{1}{4}$ sec. cor. post.

80.15 Intersect the N. $\frac{1}{4}$ S. Line at
the cor. to secs. 2nd, 28. 33

$\frac{1}{4}$ 34, from which cor. Iron
West. on true line bet. secs 28^{and} 33.

var. $13^{\circ}41'$ East

40.07 Set a $\frac{1}{4}$ sec. cor. stone 14 x 12
x 5 in. as per instructions

80.15 No trees near.
The cor. to secs.

28. 29. 32^{and} 33.

Land rolling hills.

Soil 2nd rate.

No timber.

Township 7 North. Range 5 West.

6thth Salt River Meridian

1/4 North.

bet. secs. 28th & 29.

var. 13° 41' East

40.00 Set a 1/4 sec. cor. stone 16 x 10
x 6 in. as per instructions

No trees near.

45.00 Begin to ascend ridge bears
E. and N.

80.00 Set a stone 18 x 10 x 6 in. as
per instructions for the
cor. to secs.

20. 21. 28th & 29.

No trees near.

Land rolling hills

Soil 2nd & 3rd rate.

No timber.

Some good grass.

36

Township 7 North Range 5 West.
Gila Salt River Meridian

To East. on random line bet. secs
21⁴ 28.

var. 13° 41' East.

40.00 Set a corner 1/4 sec. cor.

80.00 Intersect the N. 1/4 S Line
12 links S. from the cor.
to secs. 21, 22, 27⁴ 28. from
which cor. I run.

S. 89° 55' W. on true line bet. secs 21⁴ 28.

var. 13° 41' East

40.00 Set a 1/4 sec. cor. stone 14 x 10
x 6 in. as per instructions

No trees near.

80.00 The cor. to secs 20, 21, 28
29.

Land rolling hills.

Oril 3rd rate.

No timber.

Township 7th North Range 5 West.
 Gila ^{and} Salt River Meridian
 S. 7th North.

bet. secs. 20 ^{and} 21.

var. 13° 41' East.

40.00 Set a ^{1/4} sec. cor. stone 12
 x 10 x 6 in. as per instructions
 No trees near.

56.00 Road bears N. E. ^{and} S. W.

70.00 Ascend ridge bears E ^{and} N.

80.00 Set a stone 16 x 10 x 8 in. as
 per instructions for the
 cor. to secs.

16, 17, 20 ^{and} 21.

No trees near.

Land broken.

Oril 3rd rate.

No timber.

Township 7 North, Range 5 West
 Gila Salt River Meridian

Chs East. on random line bet. secs.
 16th & 21.

var. 13° 41' East.

25.00 Bottom of ridge - bears Nth S.

40.00 Set. turn. 1/4 sec. cor. stone.

57.75 Road bears N. E. th S. N.

80.18 Intersect the N. th S. Line 9
 links N. from the cor. to secs.

13, 16, 21 th & 22, from which
 cor. Iron -

N. 89° 56' N. on true line bet. secs. 16th & 21.

var. 13° 41' East

40.09 Set a 1/4 sec. cor. post in a mound
 and pits as per instructions.

No trees near
 80.18 The cor. to secs. 16, 17, 20 th & 21.

Land rolling

Soil 3rd rate.

No timber

Township 7 North, Range 5 West,
 7thth Salt River Meridian
 1/2 North.

bet. secs. 16th & 17th.

var. 13° 41' East.

17.00 Bottom of ridge bears E⁹/₁₆ N.
 40.00 Set a 1/4 sec. cor. stone 18x10x10
 in as per instructions.

No trees near.

45.00 Dry creek, 10 bucks wide, bears N.E.

81.00 Set a stone 14x10x6 in.
 as per instructions, for
 the cor. to sections.

8. 9. 16th & 17th.

No trees near.

Land rolling.

Orb 2nd rate.

No timber.

Township 7 North. Range 5 West.
 Gila Salt River Meridian

to East. on a random line bet. secs.
 9th & 16.

var. $13^{\circ}41'$ East

29.00 Iron rod runs N. E.

40.00 Set a true. $\frac{1}{4}$ sec. cor. post.

80.07 Intusuch the N. $\frac{1}{4}$ S. Line
 10 links S. from the cor. to
 sections 9, 10, 15 $\frac{1}{4}$ 16. from
 which cor. I run.

S. 89056 N. on true line bet. secs. 9th & 16.

var. $13^{\circ}41'$ East

40.03 Set a $\frac{1}{4}$ sec. cor. post in
 mound and pit as per instructions
 No trees near.

80.07 The cor. to secs

8, 9, 16 $\frac{1}{4}$ 17

Land rolling.

Orb 2nd rate.

No timber.

Township 7 North Range 5 West
 T4a 4th Salt River Meridian
 T4 North.

bet. secs. 8th & 9.

var. 13° 41' East

- 22.00 Dry creek 10 links wide runs N.E.
 29.00 Old road bears N.E. 4th S. N.
 37.50 Dry creek. 10 links wide. runs N.E.
 40.00 Set a 4th sec. cor. stone 12 x 9
 x 9 in as per instructions
 No trees near.
 50.00 Set a stone 14 x 10 x 8 in, in
 a mound and pit as
 per instructions for the
 cor. to secs.

4. 5. 8th & 9.

No trees near

Land rolling.

Coil 2nd rate.

No timber.

Township 7 North Range 5 West
 Gila Salt River Meridian

Co East. on random line bet. secs 4 & 9.
 var. $13^{\circ}41'$ East.

40.00 Set a temp. $\frac{1}{4}$ sec. cor. post.

46.00 Dry creek 20 links wide runs N.E.

80.00 Intersect the N. & S. Line 7
 links S. from the cor. to secs
 3, 4, 9 $\frac{1}{4}$ 10. from which cor. I run
 $S. 89^{\circ}57' N.$ on true line bet. secs 4 & 9.
 var. $13^{\circ}41'$ East.

40.00 Set a $\frac{1}{4}$ sec. cor. post in ground
 and pits as per instructions
 No trees near.

80.00 The cor. to secs.
 4, 5, 8 $\frac{1}{4}$ 9.

Land calling.

Coil Drate.

No timber.

Township 4 North, Range 5 West
 6th Salt River Meridian

Sec. North, on a random line bet. secs
 4th & 5.

var. 13° 41' East.

00.20 Old road bears N. E. $\frac{1}{4}$ S. W.

30.00 Dry creek 10 links wide runs N. E.

31.00 Road bears E $\frac{1}{4}$ N.

40.00 Set a tem. $\frac{1}{4}$ sec. cor. post.

62.00 Ravine runs N. E.

80.00 Intersick the N. $\frac{1}{4}$ S. Line at
 the cor. to secs. 4, 5, 32th & 33th
 from which cor. I run
 South, on true bet. sec. 4th & 5.

var. 13° 41' East.

40.00 Set a $\frac{1}{4}$ sec. cor. stone 12 x 9
 x 9 in. as per instructions

No trees near.

80.00 the cor. to secs 4, 5, 8th & 9.

Land rolling. Soil 2nd rate.

Not timber.

Done Feby 8th 1872

Township 7 North. Range 5 West.
 Tada 44 Salt River Meridian
 1/2 North.

bet. sec 31st & 32.

var. 13° 41' East.

40.00 Set a 44 sec. cor. stone 12"
 x 10 x 6 in. as per instructions.
 No trees near.

80.00 Set a stone 16 x 9 x 5 in. as
 per instructions for the
 cor. to secs.

29. 30. 31st & 32.

No trees near.

Land rolling.

Good 2nd rate for grass.

No timber.

Township 7 North, Range 5 West.

6th & 7th Salt River Meridian

1/2 East. on random line bet. secs

29^{1/4} 32.

var. $13^{\circ}41'$ East

40.00 Set a true $1/4$ sec. cor. post.

80.10 Intersect the N^{1/4} S. Line 13

links N. from the cor. to secs

28, 29, 32^{1/4} 33. from which

cor. true

N. $89^{\circ}54'$ N. on true line bet. secs

29^{1/4} 32.

var. $13^{\circ}41'$ E.

40.05 Set a $1/4$ sec. cor. post in mound

and pits as per instructions

No trees near.

80.10 The cor. to secs

29, 30, 31^{1/4} 32.

Land rolling.

Soil 2nd rate.

No timber.

Township 7 North, Range 5 West
 6th Salt River Meridian

to West, on random line bet. secs
 30th & 31.

var. 13° 41' East

40.00 Set tem. ^{1/4} sec. cor. post.

80.09 Intersect the West boundary
 line at the cor. to secs 30.

31. 25th & 36., from which
 cor. I run -

East, on true line bet. secs 30th & 31.

var. 13° 41' East.

40.09 Set a ^{1/4} sec. cor. stone 14
 x 10 x 8 in. as per instructions

No trees near

80.09 The cor. to sections

29, 30, 31th & 32.

Land rolling.

Good 3rd rate.

No timber.

Township 7 North, Range 5 West.
Gila and Salt River Meridian
S. North.

bet. secs. 29th & 30

var. 13° 41' East.

40.00 Set a $\frac{1}{4}$ sec. cor. stone 16 x 10
x 8 in. as per instructions
No trees near.

80.00 Set a stone 18 x 10 x 6 in.
as per instructions for the
cor. to secs.

19.20. 29th & 30.

No trees near

Land rolling.

Soil 3rd rate.

No timber.

49

Township of North Range 3rd Mer.T¹⁴ S¹⁴ Salt River MeridianL¹⁴ East. on random line bet. secs
20th & 29.

var. 13°41' East

20.00 Ascend ridge bears N. E. $\frac{3}{4}$ S. N.40.00 Set a $\frac{1}{4}$ sec. cor. post

60.00 Bottom of ridge.

80.00 Intusech the Nth & S. Line at
the cor. to secs 20. 21. 28th & 29.from which cor. I run —
West. on true line bet. secs 20th & 29.

var. 13°41' East.

40.00 Set a $\frac{1}{4}$ sec. cor. post on
mound and pits as per instructions
No trees near.

80.00 The cor. to secs

19. 20. 29th & 30.

Land rolling

Orch 3' rate.

No timber

Township 7 North, Range 5 West.
 Gila and Salt River Meridian
 Sec. West. on a random line bet. secs
 19th & 30.

var. 13° 41' East.

40.00 Set a 1/4 sec. cor. post.

49.50 Road bears N. E. 1/4 S. W.

80.14 Intersect the N. boundary

17 links N. from the cor.

to secs 19. 30. 24th & 25.

from which cor. I run.

N. 89° 53' E. on true line bet. secs.

19th & 30.

var. 13° 41' E.

40.14 Set a 1/4 sec. cor. stone 14 x 12
 x 5 in. as per instructions

No trees near.

80.14 The cor. to secs.

19. 20. 29th & 30.

Land rolling.

Soil 3rd rate.

No timber.

Township 7 North Range 5 West
 Gila and Salt River Meridian
 Sec 19 North

bet. secs. 19th & 20

var. 13° 45' East

30.00 Road bears N. E. & S. W.

40.00 Set a 1/4 sec. cor. stone 16x10x6
 in. as per instructions.

No trees near.

80.00 Set a stone 16x10x9 in. as per
 instructions for the cor. to sec.
 1st. 18. 19th & 20.

No trees near.

Land rolling

Soil 3rd rate.

No timber

Township 7 North. Range 3 West.

Go to Salt River Meridian

Go East on random line bet secs. 17th & 20.

var. 13° 41' East.

40.00 Set a tem. '4 sec. cor. post.

50.00 Begin ascent of ridge bet. N.E. ^{1/4} & N.

80.30 Intersect the N. ^{3/4} S. Line 15 links

S. from the cor. to secs. 16, 17, 20

^{1/4} 21. from which cor. True -

S. 89° 54' N. on true line bet. secs. 17th & 20

var. 13° 41' East.

40.10 Set a '4 sec. cor. post in ground
and pits as per instructions

No trees near

80.20 The cor. to secs. 17, 18, 19 ^{1/4} 20.

Land rolling.

Grub 2^d rate

No timber

Date Feb 9th 1872

Division of North Range 3 Men
 Gila and Salt River Meridian

Go West on a random line bet. secs
 18th & 19.

var. $13^{\circ} 41'$ East
 26.70 Random runs North.

40.00 Set 1st sec. cor. post.

79.96 Intersect the N. boundary line
 at the cor. to secs. 18, 19, 13th
 & 24, from which cor. true
 East. on true line bet. secs 18th & 19.
 var. $13^{\circ} 41'$ East.

39.96 Set a 1st sec. cor. stone 16x10
 x 6 in. as per instructions

No trees near
 79.96 the cor. to secs
 17, 18, 19th & 20.

Land rolling

Soil 2nd rate.

No timber.

Township 7 North, Range 5 West
 6th and Salt River Meridian
 T₇ North

bet. secs. 1st & 18

var. 13° 41' East

22.50 Range runs N.E.

40.00 Set a 1/4 sec. cor. stone 14 x 9
 x 6 in. as per instructions
 No trees near.

67.00 Old road bears N.E. & S.W.

80.00 Set a stone 16 x 10 x 8 in. as per
 instructions for the cor. to
 sections

ry. 8. 1st & 18.

No trees near.

Land rolling.

Soil 2nd rate

No timber.

Township 7 North Range 5 West.
Gila and Salt River Meridian

As East. on random line bet. secs.
8th & 17th.

var. 13° 41' East

15.50 Road bears N. E. ⁴⁰ S. N.

22.40 Prairie runs N. E.

40.00 Set a tim. ¹/₄ sec. cor. post.

80.13 Intersect the N. ⁴⁰ S. Line at
the cor. to secs. 8, 9, 16 th & 17th.

from which cor. I run -
West. on true line bet. secs. 8 th & 17th.

var. 13° 41' East

40.06 Set a ¹/₄ sec. cor. post in a
mound and pits as per in-
structions.

No trees near

80.13 The cor. to secs. 7, 8, 17 th & 18th.

Land rolling.

Soil 2nd rate.

No timber.

Township 7 North. Range 5 West
 6th and Salt River Meridian

40 West. on random line bet. secs. 7 & 18

var. $13^{\circ} 41'$ East

40.01 Set term. 1/4 sec. cor. post.

50.01 Run runs N.E.

50.09 Intersect the N. Boundary

15 links S. from the cor. to secs

7, 18, 12th and 13. from which

corner. I run.

S. $89^{\circ} 54'$ E. on true line bet. secs.

7th & 18.

var. $13^{\circ} 41'$ East

40.09 Set a 1/4 sec. cor. post in a
 mound and pile as per instruction

Notices mean

80.09 The cor. to secs

7, 8, 17th and 18.

Land rolling.

Soil 2nd rate

No timber

Township 7 North. Range 5 West.
 T1d^{am} Salt River Meridian
 T10 North.

bet. secs. ^{7^{am}} & 8.
 var. 13° 41' East.

40.00 Set a ^{1/4} sec. cor. stone 12^{1/2}
 x 10 x 6 in. as per instruc-
 tions.

No trees near.

80.00 Set a post in a mound and
 pits as per instructions for
 the cor. to secs.

5. 6. ^{7^{am}} & 8.

No trees near.

Land rolling.

Coil 2nd rate.

No timber.

Township 7 North, Range 5 West

Gila and Salt River Meridian

Sec East on a random line bet. secs.
5th & 8.

var. $13^{\circ} 41'$ East.

40.00 Set a true $\frac{1}{4}$ sec. cor. post.

45.80 Road bears N. E. $\frac{1}{4}$ S. W

80.18 Intersect the N. $\frac{1}{4}$ S. Line at

the cor. to secs. 4, 5, 8 & 9.

from which cor. I run -

West on true line bet. secs 5 & 8.

var. $13^{\circ} 41'$ East

40.09 Set a $\frac{1}{4}$ sec. cor. post in a mound and pile as per instructions

No trees near.

80.18 The cor. to secs

5, 6, 7 & 8.

Land rolling.

Good 2nd rate.

No timber.

59

Township 7 North, Range 5 West.
Gila and Salt River Meridian

- Chs West, on random line bet. sec. 6th N.
var. $13^{\circ}41'$ East
- 35.00 Road bears N. E. $\frac{1}{4}$ S. N.
- 40.00 Set a tem. $\frac{1}{4}$ sec. cor. post
- 80.06 Intersect the N. boundary line
11 links S. from the cor. to sec.
6. N. 1st 12. from which cor.
I run.
S. $89^{\circ}55'$ E. on true line bet. sec.
6th N.
- var. $13^{\circ}41'$ East
- 40.06 Set a $\frac{1}{4}$ sec. cor. post in a
mound and pits as per in-
structions
- 80.06 No trees near.
The cor. to sec. 5, 6. $\frac{1}{4}$ N. 8.
Land rolling.
Orib 2nd rate.
No timber.

Township 7 North. Range 5 West
 Gila Salt River Meridian

As North. on random line bet. secs.
 5th & 6.

var. 13° 41' East

18.20 Road bears E^{3/4} N.

27.00 Dry creek 10 links wide runs E.

40.00 Set a true 1/4 sec. cor. post.

80.14 Intersect the N. boundary line
 at the cor. to secs. 5, 6, 31

& 32. from which cor. I run
 South on true line bet. secs

5th & 6.

var. 13° 41' East

40.14 Set a 1/4 sec. cor. post in a
 mound and pits as per in-
 structions. No trees near.

80.14 The cor. to secs. 5, 6, 7 & 8.

Land rolling. Soil 2nd rate.

No timber.

Done Feby 10 1872.

General Description.

This Township embraces the town of Wickensburg and the Fulton Quartz Mill, situated on sections 12 and 1, respectively.

The lands are only suitable for grazing, being composed of rolling hills which are covered with grass.

There was once a considerable growth of Mesquite timber, which has all been converted into fuel.

Water is scarce.

S. W. Forman
 U. S. Dep. Interior.

60A

BOOK 1015

4-674.

Township 7 N. R. 4 W. Sec. 1, 2, 3, 4, 5, 6, 7, 8, 9, 10, 11, 12, 13, 14, 15, 16, 17, 18, 19, 20, 21, 22, 23, 24, 25, 26, 27, 28, 29, 30, 31, 32, 33, 34, 35, 36

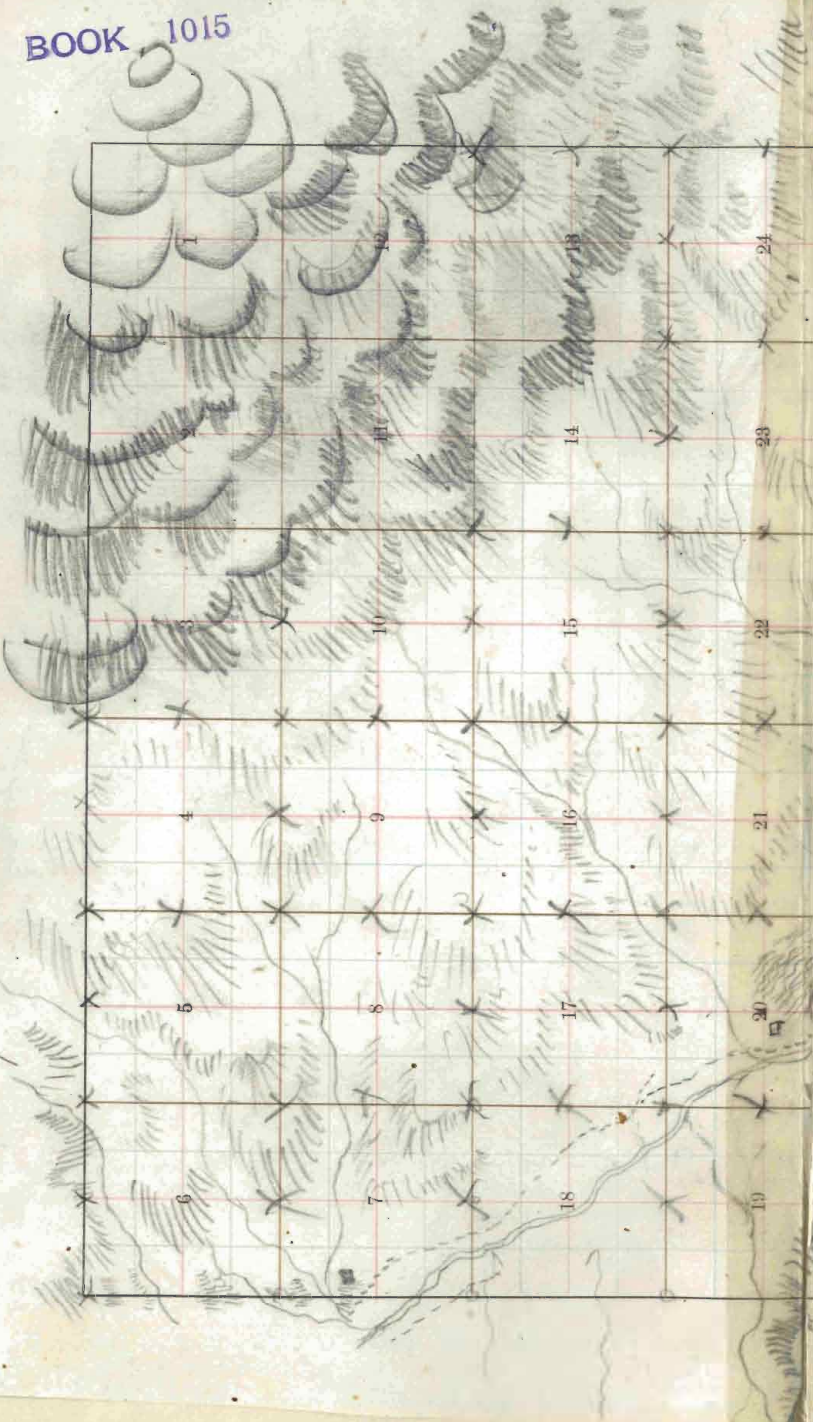
BOOK 1015

6	111	5	95	4	84	3	2	1		
110	109	94	83							
7	108	8	93	9	82	10	11	12		
107	106	92	81							
18	105	17	91	16	80	15	73	14	13	
104	103	90	79	72	66					
19	102	20	89	21	78	22	71	23	65	24
101	100	88	77	70	64					
30	99	29	87	28	76	27	64	26	63	25
98	97	86	75	68	62					
31	96	32	85	33	74	34	67	35	61	36

MERIDIAN

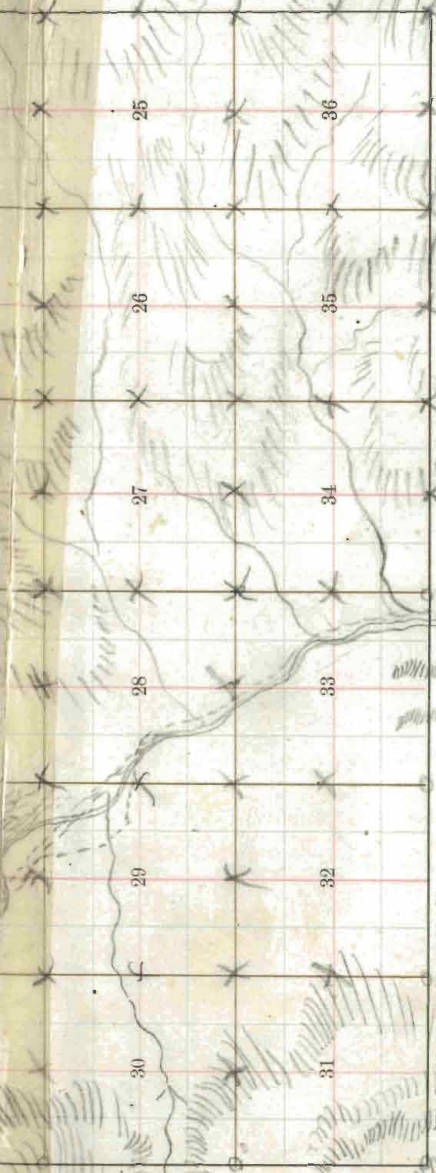
RANGE 4 West

TOWNSHIP 7 N



60 B

BOOK 1015



A. L. Bancroft & Co., 721 Market St., San Francisco.

Meridian Line,

Base Line,

Standard Line,

Township Lines,

Section Line,

Meander Lines,

Office Work,

Ranch Lines Re-survey

60C

BOOK 1015

BOOK 1015

BOOK 1015

Township 7 North, Range
4 West, Gila and Salt
River Meridian.

Township 7 North, Range 4 West
 6th & Salt River Meridian

- 12 Begin on the S. boundary line
 at the corner to sections 35
 & 36. and run thence
North bet. secs. 35 & 36.
 var. $13^{\circ} 50'$ East.
 (as per East boundary, as run by myself)
- 40.00 Set a 4th sec. cor. stone 14×10
 $\times 8$ in. as per instructions.
 No trees near.
- 57.25 Deep ravine runs N.
- 80.00 Set a stone $16 \times 10 \times 8$ in.
 as per instructions for the
 cor. to sections
 25, 26, 35 & 36
 No trees near.
 Land broken hills.
 Soil 3rd rate.
 No timber, good grass.

Township 7 North Range 4 West
 Gila & Salt River Meridian

Go East. on a random line bet. secs
 25^{9/4} 36.

var. 13° 50' East.

40.00 Set a tem. 1/4 sec. cor. post.

80.16 Intersect the E. boundary line
 at the cor. to secs 25. 36. 30
^{9/4} 31. from which cor. true-
 West. on true line bet. secs
 25^{9/4} 36.

var. 13° 50' East.

40.08 Set a 1/4 sec. cor. stone 14x10
 x 8 in. as per instructions

No trees near.

80.16 The cor. to secs 25. 26. 35^{9/4} 36.

Land steep broken N. slope
 of mountain.

Soil poor. Some grass
 No timber.

Township 17 North. Range 4 West.

Sec 25 Salt River Meridian

Sec 25 North.

bet. secs 25th & 26

var. 13° 50' East

11.60 Deep ravine runs S. N.

40.00 Set a 1/4 sec. cor. stone 14 x 10
x 6 in. as per instructions.
No trees near.

60.00 Deep gulch runs S. N.

80.00 Set a stone 18 x 8 x 6 in. as
per instructions for the
cor. to secs

23.24. 25th & 26.

No trees near.

Land broken and stony.

Oil 3rd rate.

No timber.

Some good grass.

Township 7 North. Range 4 West.
Gila & Salt River Meridian

Rs East. on a random line bet. secs.
24th & 25.

57.50 *

var. 13° 50' East.

22.50 Deep Gulch runs S. W.

40.00 Set a cor. ^{1/4} sec. cor post.

80.00 Intersect the E. boundary
19 links N. from the cor. to
secs. 24. 25. 19th & 30 from
which cor. I run -
N. 89° 52' W. on true. line bet. secs
24th & 25.

var. 13° 50' East

40.00 Set a ^{1/4} sec. cor. stone 12
x 10 x 8 in. as per instruc-
57.50 * tions. No trees near

80.00 The cor. to sections.

23. 24. 25th & 26.

Land broken ^{and} stony.
Soil 3rd rate

No timber.

Township 7 North. Range 4 West
 Tada⁹ Salt River Meridian
 S. 13^o North.

between secs. 23^o 24^o
 var. 13^o 50' East.

41.00 Set a 4th sec. cor. stone 16.
 x 10 x 5 in. as per instructions
 No trees near.

58.40 Deep gulch runs S.W.

80.00 Set a stone 18 x 10 x 10 in. as
 per instructions for the cor.
 to sections

13. 14. 23^o 24.

No trees near.

Land broken^o & rocky.

Soil - 3^o rate.

No timber.

Some grass.

66

Township 7 North. Range 4 West.
Gda^m Salt River Meridian

Sec East. or random line bet. secs
13²⁴

* 750.48

var. 13° 50' East.

29.75 Deep rocky ravine runs S. W.

40.00 Set a tim. '4 sec. cor. post.

80.23 Intersect the E. boundary line
18 links N. from the cor. to
sections 13. 24. 18¹⁹ from
which cor. I run —

N. 89° 52' W. on true line bet. secs.
13²⁴

var. 13° 50' East.

40.11 Set a '4 sec. cor. stone 15 x
12 x 6 in. as per instructions

* 50.48

No trees near.

80.23 The cor. to sections 13. 14. 23 & 24.

Land rough and broken. Soil poor.

No timber. — And N. of this point
the line is impracticable on account
of abrupt rocky cliffs, and the land
worthless. ~~xxxxx~~ & ~~xxxx~~ —

Febury

12-1872

Township 7 North Range 4 West
 Gila ^{and} Salt River Meridian
 S. 1 North.

bet. secs. 34 & 35.

var. $13^{\circ} 56'$ East.

40.00 Set a $\frac{1}{4}$ sec. corner stone
 $12 \times 10 \times 6$ in. as per in-
 structions.

No trees near

46.00 Deep gulch runs S. N.

80.00 Set a stone $18 \times 10 \times 8$ in. as
 per instructions for the cor.
 to sections

26. 27. 34 & 35.

No trees near

Land broken foot hills.

Oril 2^d rate for grazing.

No timber.

68
Township 7 North, Range 4 West
Tada^{ms} Salt River Meridian

Rs East, on random line bet. secs
26^q & 35.

var. $13^{\circ}58'$ East.

40.00 Set a temporary $\frac{1}{4}$ sec. cor. post

63.00 Deep Gulch runs S. W.

80.10 Subdivide the N^{ms} S. Line 16
links S. from the cor. to section
25. 26. 35^q & 36. from which
cor. run -

S. $89^{\circ}53'$ W. on true line bet. secs
26. ^q & 35.

var. $13^{\circ}58'$ East.

40.05 Set a $\frac{1}{4}$ sec. cor. stone 14×10
 $\times 5$ in. as per instructions

No trees near.

80.10 The cor. to secs 26. 27. 34^q & 35.

Land broken foot hills.

Soil 2^d rate.

No timber.

Township 4 North. Range 4 West.

6th and Salt River Meridian

Sec. North.

bet. secs. 26th & 27.

var. 13° 50' East.

40.00 Set a 1/4 sec. cor. stone 14
x 10 x 6 in. as per instructions
No trees near.

59.50 Deep rocky gulch runs S.W.

80.00 Set a stone 6 x 10 x 6 in. as per
instructions for the cor. to secs.

22. 23. 26th & 27.

No trees near.

Land broken foot hills

Good 2^d rate for grass.

No timber

Township 7 North, Range 4 West.

Go da^m Salt River Meridian

to East. on a random line bet. secs.
23^{1/4} 26.

var. 13° 50' East.

40.00 Set a tem. 1/4 sec. cor. post.

80.18 Intusect the N. 1/4 S. Line at
the cor. to secs. 23, 24, 25
1/4 26, from which cor. I run
West. on true line bet. secs 23^{1/4} 26.
var. 13° 50' East.

40.09 Set a 1/4 sec. cor. stone 15 x 10
x 5 in. as per instructions
No trees near.

80.18 The cor. to secs
22, 23, 26^{1/4} 27.

Land - broken foot hills
Soil 2^d rate for grass
No timber.

Township 7 North. Range 4 West.

6th Salt River Meridian

Sec 22 North

bet. secs 22 ^{and} 23.

var. 13° 50' East

40.00 Set a $\frac{1}{4}$ sec. cor. stone 16
x 10 x 6 in. as per instructions
No trees near.

50.00 Rocky ravine runs N.

80.00 Set a stone 18 x 10 x 5 in.
as per instructions for the
cor. to secs.

14, 15, 22 ^{and} 23.

No trees near.

Land broken hills

Soil 2^d rate.

No timber.

BOOK 1015

Township of North Range 4th Nat

6th Sec Salt River Meridian

6th East. on random line bet. secs
14th & 23.

var. 13° 50' East

40.00 Set a tem. 1/4 sec. cor. post.

38.20 * 42.00 Steep ascent bears S. E. 1/4 N. N.

80.20 Intersect the N. 1/4 S. Line 12
links N. from the cor. to secs.

13. 14. 23rd 24. from which
corner I run -

N. 89° 55' W. on true line bet. secs
14th & 23.

3820 *

var. 13° 50' East.

40.10 Set a 1/4 sec. cor. stone 14x10
x 10 in. as per instructions

No trees near.

80.20 The cor. to secs. 14. 15. 22nd & 23.

Land broken by rocky.

Soil 3rd rate.

No timber.

Township 27 North, Range 4 West
 6th & Salt River Meridian
 1/4 North.

bet. sec. 14th & 15.

var. 13' 50' East

19.50 Deep gulch runs S. W.

40.00 Set a 1/4 sec. cor. stone 14 x 10
 x 6 in. as per instructions.
 No trees near.

80.00 Set a stone 18 x 10 x 10 in. as
 per instructions for the cor.
 to sec. 10, 11, 14th & 15.

No trees near.

Land broken and stony
 Soil poor. No timber.
 And from this point N.
 and E. the land is worth-
 less and too abrupt to
 extend the lines any
 farther E. or N.

Feb 13th 1872

74
 Township of North, Range 4 West
 Tada^{no} Salt River Meridian
 T^h North.

bet. secs. 33^q & 34.
 var. 13° 50' East.

15.00 Deep ravine runs S.W.

40.00 Set a 1/4 sec. cor. stone 16
 x 10 x 10 in. as per instruction.
 No trees near.

61.00 Dry ravine runs S.W.

80.00 Set a stone 16 x 10 x 8 in. as
 per instructions for the
 cor. to sections

27, 28, 33^q & 34.

No trees near.

Land broken

Soil 2^d rate grassland.

No timber.

Township 7 North, Range 4 West

Gila Salt River Meridian

Rs East on random line bet. secs

27^{3/4} 34.

var. 13° 50' East

20.00 Deep ravine runs S. W.

40.00 Set a tem. 1/4 sec. cor. post.

80.00 Intuseck the N. & S. Line 9
links South from the cor.
to secs. 26. 27. 34^{3/4} 35.

from which cor. I run —

S. 89° 56' W. on true line bet. secs

27^{3/4} 34.

var. 13° 50' East.

40.00 Set a 1/4 sec. cor. stone 16x8x
4 in. as per instructions.

No trees near.

80.00 the cor. to secs. 27. 28. 33^{3/4} 34.

Land broken

Soil 2^d rate.

No timber.

Township 7 North, Range 4 West
Gila Salt River Meridian
to North

bet. secs 27 & 28
var. 13° 50' East

40.00 Set a 1/4 sec. cor. stone 16 x 12
x 6 in. as per instructions.
No trees near.

56.50 Deep gulch runs S. N.

80.00 Set a stone 18 x 10 x 10 in.
as per instructions for the
cor. to secs.

21. 22. 27 & 28.

No trees near.

Land broken.

Grill 2' rate.

No timber.

Township 7th North, Range 4th West

Gda and Salt River Meridian

to East. on a random line bet. secs.

22nd & 27th.

var. 13°50' East

22.00 Deep gulch runs S. N.

40.00 Set a temporary 1/4 sec. cor. post

80.17⁷ Intersect the N. & S. Line at
the cor. to secs. 22, 23, 26

& 27th from which cor. I run
West. on true line bet. secs 22 & 27.

var. 13°50' East

40.08 Set a 1/4 sec. cor. stone 16 x 10 x
8 in. as per instructions.

No trees near.

80.17⁷ The cor. to secs.

21, 22, 27th & 28.

Land rolling and broken
Soil 2nd rate.

No timber.

Township 7 North. Range 4 West
 T4th Salt River Meridian
 1st North.

bet. secs. 21st & 22

ran. 13° 56' East.

40.00 Set a 1/4 sec. cor. stone 14 x
 10 x 6 in. as per instructions
 No trees near.

80.00 Set a stone 14 x 14 x 10 in.
 as per instructions for the
 cor. to secs.

15. 16. 21st & 22.

No trees near.

Land broken.

Good 2nd rate grassland.

No timber.

Township North. Range 4 West
 Gda^{any} Salt River Meridian

Sec East. on random line bet. secs.
 15^{any} 22.

var. 13°50' East

40.00 Set a ¹/₄ sec. cor. post.

21.63 * 58.25 Deep rocky gulch runs S.

80.08 Intersect the N. & S. Line 13
 links N. from the cor. to secs
 14. 15. 22^{any} 23. from which
 cor. run.

N. 89°54' W. on true line bet. secs. 15^{any} 22.

21.63 * var. 13°50' East

40.04 Set a ¹/₄ sec. cor. stone 14 x 10
 x 8 in. as per instructions

No. trees near.

80.08 The cor to secs 15, 16, 21^{any} 22

Land broken

Soil - 2^o rate grass land.

No timber.

Township 7 North, Range 4 West
 6th ^{and} Salt River Meridian
 1/2 North

bet. secs. 15 ^{and} 16.

var. 13° 50' East.

26.00 Range runs N.

40.00 Set a 1/4 sec. cor. stone
 16 x 12 x 5 in. as per instructions
 No trees near.

80.00 Set a stone 18 x 10 x 8 in.
 as per instructions for
 the cor. to secs.

9. 10. 15 ^{and} 16.

No trees near

Land broken

Orch 2 rate.

No timber.

Township 4 North Range 4 West
 Gila Salt River Meridian

3/4 East. on random line bet. secs.
 10^q & 15.

var. 13° 50' East

40.00 Set a term. 1/4 sec. cor. post.

80.11 Intersect the N. & S. Line at
 the cor. to secs 10, 11, 14^q & 15
 from which cor. I run -

West. on true line bet. secs 10^q & 15

var. 13° 50' East

40.05 Set a 1/4 sec. cor. stone 12
 x 12 x 5 in. as per instructions

No trees near.

80.11 The cor. to secs

9, 10, 15^q & 16.

Land broken.

Oil 3^d rate.

No timber.

Township 7 North Range 4 West
 6th Salt River Meridian
 1/4 North.

bet. secs 9th & 10.

var. 13° 50' East

- 19.00 Deep rocky ravine runs S.W.
- 40.00 Set a 14 sec. cor. stone 16
 x 12 x 6 in. as per instructions
 No trees near.
- 80.00 Set a stone 14 x 14 x 14
 in. as per instructions for
 the cor. to secs 3, 4, 9th
 10.
 No trees near.

Land broken and stony
 Soil poor.
 No timber.

Township 2 North Range 4 West
 Tada 4th Salt River Meridian

No. As the line between sections
 3rd & 10, becomes impractica-
 ble in less than a mile
 I run.

E. Ast. on true line bet. secs 3rd & 10
 was. $13^{\circ}50'$ East

40.00 Set a 1st sec. cor. stone 16
 $\times 10 \times 8$ in. as per instructions

No trees near.

And from this point E.
 the mountain rises in
 abrupt cliffs of rocks
 so that this line cannot
 be extended further.

Date

Township of North Range 4th Mer.
 T. 34th S. Salt River Meridian

Sec North. on random line bet. secs
 3rd & 4.

var. $13^{\circ}50'$ East

40.00 Set a tin. $\frac{1}{4}$ sec. cor. post

80.27 Intersect the N. Boundary Line
 25 links E. from the cor.
 to secs 3, 4. 33° & 34° from
 which cor. I run -
 S. $0^{\circ}11'$ E. on true line bet. secs.
 3rd & 4.

var. $13^{\circ}50'$ East

40.27 Set a $\frac{1}{4}$ sec. cor. stone 14
 $\times 10 \times 6$ in. as per instructions
 No trees near.

80.27 The cor. to secs 3, 4, 9th & 10.
 Land broken
 Soil poor
 No timber.

Febry 14th 1872

Township of North, Range 4 West
 Tada ^{and} Salt River Meridian
 S. North.

bet. secs. 32 ^{and} 33.

var. 13° 50' East

40.00 Set a $\frac{1}{4}$ sec. cor. stone 14
 $\times 10 \times 7$ in. as per instructions
 No trees near.

80.00 Set a stone 16 $\times 10 \times 6$ in. as per
 instructions for the cor. to
 sections

28. 29. 32 ^{and} 33.

No trees near.

Land broken foot hills
 Soil 2nd rate.

No timber.

Township 7 North, Range 4 West,
Sida ^{1/4} Salt River Meridian

to East on random line bet. secs.
28 ^{1/4} 33.

var. 13° 50' East

20.00 Enter bottom land bet N. H. ^{1/4} S. E.

30.00 Kassayampa River 100 links
wide, bears S. E.

40.00 Set tem. 1/4 sec. cor. post.

41.00 Road bears N. H. ^{1/4} S. E.
and leave bottom land
ascending land, bears S. E. ^{1/4} N. H.

80.00 Subjoin the N. ^{1/4} S. Line at
the cor. to secs 27, 28, 33
^{1/4} 34, from which cor. I run
West. on true line bet. secs 28 & 33
var. 13° 50' East

40.00 Sida 1/4 sec. cor. post in mound and
pit, as per instructions. No trees near.

80.00 The cor. to secs. 28, 29, 32 ^{1/4} 33
Land rolling. Oak 1 ^{1/4} ^{1/4} 2 ^{1/4} sat.
No timber.

Township 2 North. Range 4 West
 6th & Salt River Meridian

1/4 North. bet. secs. 28th & 29.

var. 13° 50' East

40.00 Set a 1/4 sec. cor. stone 14 x 10 x
 8 in. as per instructions.

No trees near.

42.00 Road bears N. Wth S. E.

45.00 Wassayampa river 100 links
 wide runs S. E.

50.00 Leave bottom lands and as-
 cend bluff bears S. E. ^{3/4} N. W.

80.00 Set a stone 18 x 10 x 6 in. as per
 instructions for the cor. to secs
 20. 21. 28th & 29.

No trees near

Land rolling.

Soil 1st ^{2nd} rate

No timber on line.

Cotton wood trees on River

Township 7 North, Range 4 West
 Tila Salt River Meridian

Rs East, on a random line bet. secs.
 21^{mo} & 28.

var. $13^{\circ}50'$ East

40.00 Set a true $\frac{1}{4}$ sec. cor. post.

80.10 Intersect the N. ^{mo} S. Line
 at the cor. to secs. 21, 22, 27
 and 28, from which cor. run
 West, on true line bet. secs.
 21^{mo} & 28.

var. $13^{\circ}50'$ East

40.05 Set a $\frac{1}{4}$ sec. cor. stone $16 \times$
 10×6 in. as per instructions

80.10 The cor. to secs 20, 21, 28^{mo} & 29.
 No trees near

Land broken.

Soil 2^d rate.

No timber.

Township 24 North. Range 4 West
 Gila ^{and} Salt River Meridian
 1/4 North.

bet. secs. 20 ^{and} 21.

var. 13° 5-0' East.

40.00 Set a 1/4 sec. cor. stone 16
 x 10 x 4 in. as per instructions
 No trees near.

80.00 Set a stone 14 x 10 x 10 in.
 as per instructions, for the
 cor. to secs.

16, 17, 20 ^{and} 21.

No trees near

Land broken bluffs
 Soil 2/3 rate for grass.
 No timber

Township 7 North, Range 4 West
Gda 4th Salt River Meridian

As East on a random line bet. secs
16th & 21.

40.00 Set a temporary 1/4 sec. cor. post.
var. 130°50' East
49.88 Intusich the N. & S. Line
18 links S. from the cor.
to sections 15, 16, 21 & 22
from which cor. true -
S. 89°52' W. on true line bet. secs
16th & 21.

var. 130°50' East
39.94 Set a 1/4 sec. cor. stone 12 x
12 x 5 in. as per instructions
No trees near.
49.88 The cor. to secs

16, 17, 20 & 21.
Land broken foot hills.
Soil 2nd rate for grass.
No timber.

Township 7 North, Range 4 West.
 Gila and Salt River Meridian
 1/2 North.

bet. sections 16th & 17th
 var. 13° 50' East.

11.75 Deep rocky ravine runs S. W.
 40.00 Set a 1/4 sec. cor. stone 14 x 10 x
 8 in. as per instructions
 No trees near.

80.00 Set a stone 16 x 10 x 6 in. as per
 instructions for the cor. to sec.
 8, 9, 16th & 17th.
 No trees near.

Land broken hills
 Soil 2nd rate for grass
 No timber.

Township 7 North, Range 4 West
Gila and Salt River Meridian

Sec East, on random line bet. sections
9th & 16

var. 13° 50' East.

40.00 Set a temporary 1/4 sec. cor. post.

1156* 68.50 Deep ravine runs S. N.

80.06 Intersect the N. & S. Line 13
mils N. from the cor. to sec
9. 10. 15th & 16. from which
cor. I run -

N. 89° 54' W. on true line bet. secs
9th & 16.

var. 13° 50' East.

1156* 40.03 Set a 1/4 sec. cor. stone
18 x 10 x 7. in. as per instructions
No trees near

80.06 The cor. to sections

8, 9, 16th & 17.

Land broken hills

Soil 2nd rate grass land.

No timber.

Township 4 North, Range 4 West.
 Gila and Salt River Meridian
 T₄ North.

between sec. 8th & 9.
 var. 13° 50' East

40.00 Set a $\frac{1}{4}$ sec. cor. stone 10 x
 10 x 10 in. as per instructions
 No trees near.

80.00 Set a stone 14 x 12 x 12 in.
 as per instructions for the
 cor. to sections
 4, 5, 8th & 9.
 No trees near.

Land rolling hills.
 Soil 2nd rate grass land.
 No timber.

Township 7 North. Range 4 West.
 Gila and Salt River Meridian

40.00 East. on a random line bet. secs.
 4 and 9.

var. $13^{\circ} 50'$ East.

40.00 Set a temporary $\frac{1}{4}$ sec. cor. post.

80.20 Intersect the N. and S. Line
 of lands S. from the cor. to secs
 3, 4, 9 and 10 from which cor.
 I run.

S. 89 $^{\circ}$ 05' N. on true line bet. secs 4 and 9.

var. $13^{\circ} 50'$ East

40.10 Set a $\frac{1}{4}$ sec. cor. stone $14 \times$
 12×10 in. as per instructions

No trees near.

80.20 The cor. to sections.

4, 5, 8 and 9.

Land broken hills.

Soil 3 $^{\circ}$ rate.

No timber.

Township 7 North, Range 4 West.

64th and Salt River Meridian

to North, on random line bet. secs.
4th & 5.

- 62.42* var. 13°50' East
17.80 Ravine runs S. E.
40.00 Set a temporary 1/4 sec. cor. post.
80.22 Intersich the N. boundary line
at the cor. to secs 4, 5, 32
& 33, from which cor. I run
South, on true line bet. secs 4 & 5.
var. 13°50' East.
40.22 Set a 1/4 sec. cor. stone 12 x
10 x 10 in. as per instructions
62.42* No trees near.
80.22 The cor. to sections
4, 5, 8 & 9.
Land broken hills
Coal 3rd rate.
No timber.

Feb 15th 1872

Township 7 North Range 4 West
 Gila and Salt River Meridian
 T8 North.

bet. sections 31^{and} 32
 var. 13° 50' East.

40.00 Set a 1/4 sec. cor. stone 16 x
 10 x 5 in. as per instruc-
 tions.

No trees near.

50.00 Set a stone 16 x 12 x 6 in.
 as per instructions for the
 cor. to sections

29. 30. 31^{and} 32.

No trees near

Land broken foot hills.
 Soil 2^d rate for grass
 No timber.

Township 7 North, Range 4 West
Gila and Salt River Meridian

- | | | |
|-------|--|--|
| No | East, on a random line bet. secs | |
| | 29 ^{1/4} 32.
var. 13° 50' East. | |
| 40.00 | Set a temporary 1/4 sec. cor. post. | |
| 80.18 | Intersect the N. ^{1/4} S. Line at | |
| | the cor. to secs, 28, 29, 32 | |
| | and 33, from which cor. I run | |
| | West, on true line bet. secs 29 ^{1/4} 32. | |
| | var. 13° 50' East | |
| 40.09 | Set a 1/4 sec. cor. stone 12 x 12 | |
| | x 8 in. as per instructions | |
| | No trees near. | |
| 80.18 | The cor. to secs. | |
| | 29, 30, 31 ^{1/4} 32. | |
| | Land broken foot hills | |
| | Coib 2 nd rate. | |
| | No timber. | |

Township of North. Range 4 West
Gila and Salt River Meridian

At N.E. cor. on a random line bet. secs.

30^{1/4} 31

var. $13^{\circ}50'$ East.

40.00 Set a temporary $1/4$ sec. cor. post
and begin steep N. E. slope.

80.15 Intersect the N. boundary line
12 links S. from the cor.
to secs. 30. 31. 25^{1/4} 36. from
which cor. I run.

S. $89^{\circ}55'$ E. on true line bet. secs.

30^{1/4} 31.

var. $13^{\circ}30'$ East.

40.15 Set a $1/4$ sec. cor. stone 16
 $\times 10 \times 8$ in. as per instructions

No trees near.

80.15 The cor. to secs. 29. 30. 31^{1/4} 32.

Land broken foot hills.

Drill 3" rate.

No timber.

Township 7 North, Range 4 West
 Gila Salt River Meridian
 No North.

between secs. 29th & 30.
 var. 13°50' East

46.10 Set a 1/4 sec. cor. stone 14
 x 10 x 10 in. as per instructions
 No trees near.

48.50 Dry gulch runs E.

80.00 Set a stone 18 x 10 x 8 in. as
 per instructions for the cor.
 to sections

19.20.29th & 30.

No trees near.

Land broken hills.

Oril 3rd rate.

No timber.

100

Township 7 North, Range 4 West.

Gila and Salt River Meridian

L^{ts} East, on a random line bet. secs20. ^{and} 29.

var. 13° 50' East.

40.00 Set a temporary 1/4 sec. cor. post.

46.00 Road bears N ^{and} S. and enter
bottom lands.60.50 Kasasayampa River, 100 links wide
runs S.70.00 Leave bottom land bears N ^{and} S.80.00 Intersect the N ^{and} S. Line at the
cor. to secs. 20. 21. 28 ^{and} 29from which cor. I run —
West, on true line bet. secs. 20 ^{and} 29.

var. 13° 50' East

40.00 Set a 1/4 sec. cor. stone 18 x 18
x 12 in. as per instructions

No trees near.

80.00 The cor. to secs. 19. 20. 29 ^{and} 30.Land level ^{and} hilly.Soil 1/2 ^{and} 2' rate. No timber.

Township 7 North, Range 4 West

Gla^{ny} Salt River Meridian

1/4 West, on a random line bet. secs.
19^{ny} & 30.

var. $13^{\circ}50'$ East

40.00 Set a temporary 1/4 sec. cor. post.

50.00 Begin steep ascent.

80.25 Follow the N. boundary line
at the cor. to secs. 19.30.

24^{ny} & 25. from which cor. I run
East, on true line bet. secs 19^{ny} & 30.

var. $13^{\circ}50'$ East

40.25 Set a 1/4 sec. cor. stone 16
 $\times 10 \times 8$ in. as per instructions

Notices near.

80.25 The cor. to secs

19.20.29^{ny} & 30.

Land broken hills

Soil 2^{ny} & 3^{ny} rate.

No timber.

Township 7th North, Range 4th West
 Gila ^{and} Salt River Meridian
 7th North.

between secs 19th & 20.
 var. 13° 50' East

40.00 Set a 1/4 sec. cor. stone 14 x 12
 x 10 in. as per instructions

No trees near.

A house bears S. 10° E. about
 30 chains dist.

70.00 Hassayampa River, 100
 links wide, runs S. E.

80.00 Set a stone 10 x 10 x 10 in.
 as per instructions for the
 cor. to sections

17, 18, 19th & 20.

No trees near

Land - 1st half mile broken
 then level.

Orb - 2nd & 1st rate

No timber.

Township 7 North, Range 4 West

Gila and Salt River Meridian

Sec East. on a random line bet. secs
17th and 20.

var. 13° 50' East.

5.50 Road bears S. E. $\frac{1}{4}$ N. N.

30.00 Leave bottom land and ascend

40.00 Set a temporary $\frac{1}{4}$ sec. cor. post

80.00 Intersect the N. $\frac{1}{4}$ S. Line

at the cor. to sections 16, 17,

20 and 21, from which corner, run

N. W. on true line bet. secs. 17th and 20.

var. 13° 50' East

40.00 Set a $\frac{1}{4}$ sec. cor. stone 14 x

10 x 10 in. as per instructions

No trees near.

80.00 The cor. to secs. 17, 18, 19 and 20

Land rolling.

Soil 2nd rate.

No timber.

Feb 16th 1872

Township 4 North Range 4 West
 Gila Salt River Meridian

Rs West on a random line bet. secs.
 18^{ms} 19.

var. 13° 50' East.

11.00 Haasayampa River 100 links wide
 runs S. E.

25.00 Leave bottom lands and ascend.

40.00 Set a temporary 1/4 sec. cor. post.

80.16 Subdivide the N. boundary line
 19 links N. from the cor. to secs
 18, 19, 13^{ms} 24. from which cor. I run
 N. 89° 52' E. on true line bet. secs.
 18^{ms} 19.

var. 13° 50' East.

40.16 Set a 1/4 sec. cor. stone 14 x 10 x
 6 in. as per instructions

No trees near.

80.16 The cor. to secs. 17, 18, 19^{ms} 20.

Land broken hills.

Orib 2^d rate.

No timber.

Township 7 North, Range 4 West
 Tila and Salt River Meridian

No North. between secs. 17th & 18.
 var. 13° 50' East.

11.00 Road bears S. E. $\frac{3}{4}$ N. W.

30.00 Leave bottom land, bear N. W.

40.00 Set a $\frac{1}{4}$ sec. cor stone 14 x
 10 x 6 in. as per instructions
 No trees near.

80.00 Set a stone 10 x 10 x 8 in.
 in a mound of stone, as
 per instructions for the
 cor. to secs.

N. 8. 17th & 18.

No trees near

Land 1st half mile level
 then rolling.

Soil - 1st and 2nd rate

No timber.

Township 7 North. Range 4 West
 Gila and Salt River Meridian

Rs East, on random line bet. secs
 8^{and} 17.

var. 13° 50' East.

40.00 Set a temporary $\frac{1}{4}$ sec. cor. post.

80.11 Intersect the N. and S. Line 14
 links S. from the cor. to secs
 8, 9, 16^{and} 17, from which
 cor. I run.

S. 89° 54' N. on true line bet. secs
 8^{and} 17.

var. 13° 50' East.

40.05 Set a $\frac{1}{4}$ sec. cor. stone 16 x 12
 x 10 in. as per instructions

No trees near.

80.11 The cor. to secs 7, 8, 17^{and} 18.
 Land broken.

Grab 2^d rate.

No timber.

Township 7 North, Range 4 West

Gla. ans. Salt River Meridian

- | | |
|-------|--|
| No | West. on random line bet. secs
7 th & 18. |
| | var. 13° 50' East |
| 40.00 | Set a temporary 1/4 sec. cor. post |
| 56.00 | Enter bottomland bears N.W. & S.E. |
| 56.50 | Road bears N.W. & S.E. |
| 68.00 | Keasayampa river 2 chs wide
runs S. E. |
| 72.00 | Leave bottom land bears N.W. |
| 80.00 | Intersect the N. boundary line
at the cor. to secs. 7, 18, 12 th & 13.
from which cor. I run -
East. on true line bet. secs. 7 th & 18.
var. 13° 50' East. |
| 40.00 | Set a 1/4 sec. cor. stone 10 x 8 x
8 in. as per instructions
No trees near. |
| 80.00 | The cor. to secs 7, 8, 17 th & 18.
Land rolling ^{and} level
Soil 1 st & 2 nd rate. No timber. |

108

Township of North, Range 4 West.

Gila and Salt River Meridian

to North

bet. secs. of ^{no} 8.var. $13^{\circ} 50'$ East.40.00 Set a $\frac{1}{4}$ sec. cor. stone 16×10
 $\times 10$ in. as per instructions.

No trees near.

58.50 Deep gulch runs S. N.

80.00 Set a stone $14 \times 12 \times 10$ in.
as per instructions for the
cor. to secs.5.6. of ^{no} 8.

No trees near.

Land broken.

Soil 2^d rate for grass

No timber.

Township 7 North, Range 4 West
Gila and Salt River Meridian

In East, on a random line bet. secs
5 and 8.

var. $13^{\circ}50'$ East

40.00 Set a temporary $\frac{1}{4}$ sec. cor. post.

57.60 Deep ravine runs S. N.

80.12 Intersect the N. and S. Line of
links N. from the cor. to secs
4, 5, 8 and 9, from which cor. I run
N. $89^{\circ}57'$ N. on true line bet. secs
5 and 8.

var. $13^{\circ}50'$ East.

40.06 Set a $\frac{1}{4}$ sec. cor. stone $15 \times$
 10×5 in. as per instructions

No trees near

80.12 The cor. to secs. 5, 6, 7 and 8.

Land broken

Oil 3rd rate.

No timber.

Township 7 North. Range 4 West
 Gila and Salt River Meridian

To West. on random line bet. secs.

6th 7.

var. 13° 50' East.

40.00 Set a temporary 1/4 sec. cor. post.

61.00 Deep gulch runs S. 7.

79.94 Intersect the West boundary
 line 14 links S. from the cor.
 to secs. 6. 7. 1st and 12. from which
 cor. I run

S. 89° 54' E. on true line bet. secs
 6th 7.

Var. 13° 50' East.

39.94 Set a 1/4 sec. cor. stone 14x
 10x10 in. as per instructions

No trees near,
 79.94 The cor to secs.

5, 6. 7th and 8.

Land broken

Soil poor.

No timber.

Township 4 North, Range 4 West
 6th Salt River Meridian

Sec 1 North, bet. secs. 5²/₆ & 6.

var. 13° 50' East

36.00 Deep gulch runs S. N.

40.00 Set a temporary 1/4 sec. cor. post.

80.10 Intersick the N. boundary line
 at the cor. to secs. 5, 6, 31³/₈
 32, from which cor. run
 South, on true line bet. secs
 5²/₆ & 6.

var. 13° 50' East.

40.10 Set a 1/4 sec. cor. stone 16 x
 10 x 10 in. as per instructions

No trees near.
 80.10 The cor. to secs. 5, 6, 7²/₈ & 8
 Land broken.

Soil poor.

No timber.

Deeds Feb'y 17th 1872

General Description.

The land in this Town-
ship are very broken, ex-
cept a narrow strip of
very rich land along the
margin of the Hoassay-
ampa river.

The rolling
and broken lands pro-
duce an abundance of
good grasses, and would
afford pasturage for
considerable stock.

There is plenty of
water along the river.

List of Names.

A List of the Names of the individuals employed to assist in running, measuring, or marking the lines and corners described in the foregoing Field Notes of the Subdivision lines of Townships 7 N. Ranges 4 & 5 N. Gila and Salt River Meridian

showing the respective capacities in which they acted.

- | | |
|---------------|-------------|
| Geo. Ellwood | Compassman. |
| Joseph Samuel | Chainman. |
| Yred Suidu | Chainman. |
| James Baker | Axeman. |
| | Surveyor |



Final Oaths of Assistants.

We hereby certify that we assisted *Salomon W
Gorman* Deputy Surveyor, in surveying
the Subdivision lines of Townships
of N. Ranges 4 & 5 N. Gila and
Salt River Meridian

and that said Survey has been in all respects, to the
best of our knowledge and belief, well and faithfully sur-
veyed, and the boundary monuments planted according to
the instructions furnished by the Surveyor-General.

*George Ellwood
Fred Snyder
Joseph Heward
James Baker*

Subscribed & sworn to before me
this 21st day of February 1872
John S. Anderson }
Probate Judge }
David C. ... }

Final Oath of Deputy Surveyor.

I, *Solomon W. Horne*
 Deputy Surveyor, do solemnly swear that, in pursuance
 with a contract with *John Nasson*
 United States Surveyor-General for Arizona, bearing date
 the *14th* day of *October 1871*, I have well, faithfully
 and truly, in my own proper person, and in strict con-
 formity with the instructions furnished by the Surveyor-
 General, the Surveying Manual, and the laws of the
 United States, surveyed all those parts or portions of
 the Subdivision lines of Town-
 ships of N. Ranges *4 and 5*
 W. Gila and Salt River
 Meridian.



as are represented in the foregoing Field Notes as having

been surveyed under my directions; and I do further solemnly swear that all the corners of said surveys have been established and perpetuated in strict accordance with the Surveying Manual and printed instructions, and that the foregoing are the true and original Field Notes of such Survey.

Solomon W. Foreman
U. S. Deputy Surveyor.

Subscribed and sworn to before me, this 21st
day of February 1872

Jos. Anderson }
Probate Judge }
Prima Co. }



Surveyor General's Office
Pascon A.T.

March 20, 1872

The foregoing field notes of the survey of the subdivision lines of Townships 7 North, Ranges 4 and 5 W. of the Tila and Salt River Base and Meridian lines in the Territory of Arizona executed by S. W. Foreman, U. S. Dep. Surveyor, under his contract of October 14, 1871,

having been critically examined, the necessary corrections and explanations made, the said field notes and the surveys they describe are hereby approved.

John H. Nasson
Surveyor General