

No. 1052 BOOK 1052  
S. W. Foreman Deputy Surveyor.

T. 15 N. R. 3 West

Gila & Salt River Meridian.

1052

# Field Notes

OF BOOK 1052

the *Subdivision* lines of

Township *15 N.* Range *3 West*

*Gila & S. River* Meridian, California, *Arizona*

BY

*S. W. Foreman* Deputy Surveyor,

under his Contract of *October 14,* 1871

Survey commenced *January 1,* 1872

Survey completed *January 4,* 1872

No. 1052

Platted,

Copied for Washington,

Transcript sent to Commissioner, *March 20, 1872*

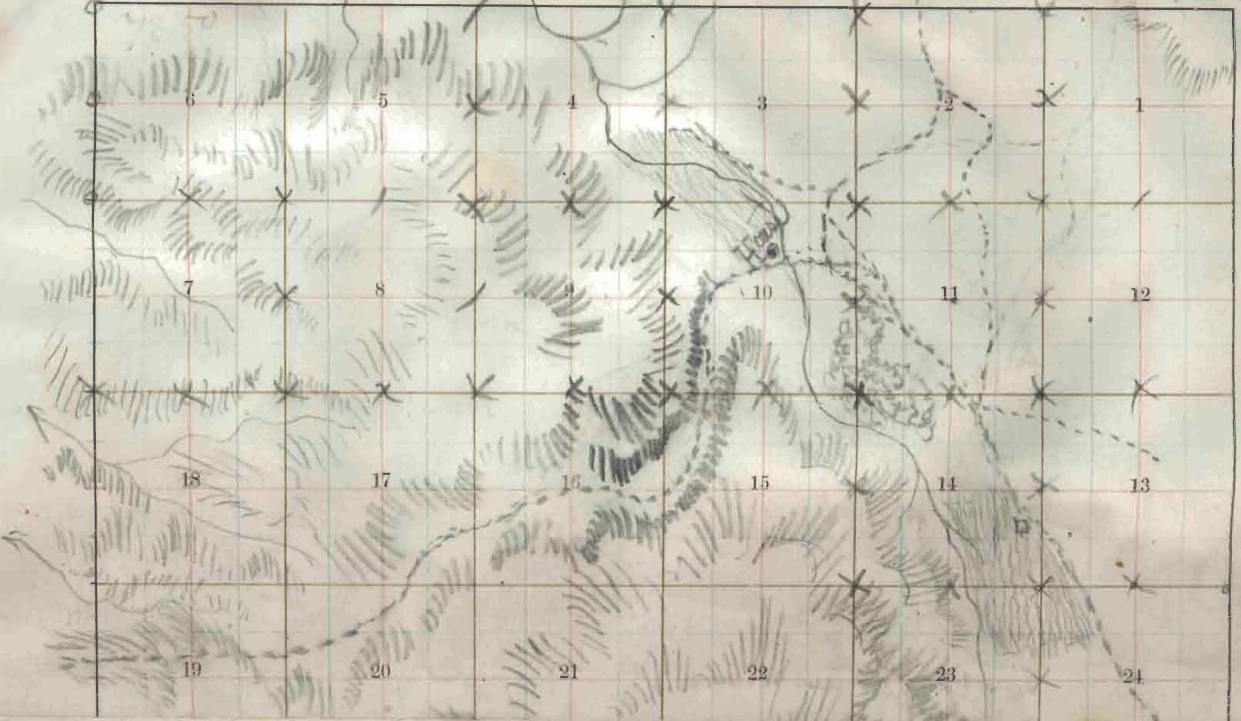
*3 miles*

*transcribed*


TOWNSHIP 15 N - RANGE 3 West 8. + 8. R - MERIDIAN

14°08'6"

14°10'8"



BOOK 1052



13 45 51 10 11

Bancroft's Blank, Township Plot.

A. L. Bancroft & Company, 721 Market St., San Francisco.

- Meridian Line,*
- Base Line,*
- Standard Line,*
- Township Lines,*
- Section Line,*
- Meander Lines,*
- Office Work,*
- Ranch Lines Re-surveyed,*

BOOK 1052

1A

BOOK 1052

Preliminary Oaths of Assistants.

~~I, \_\_\_\_\_ do solemnly  
swear that I will well and truly perform the duties of  
Compassman, according to instructions given me, and to  
the best of my skill and ability.~~

~~Subscribed and sworn to before me, this \_\_\_\_\_ day of  
187~~

~~U. S. Deputy Surveyor.~~



We, Geo. Ellwood and  
Joseph General  
do solemnly swear that we will faithfully execute the duties  
of Chain Carriers; that we will level the chain upon uneven

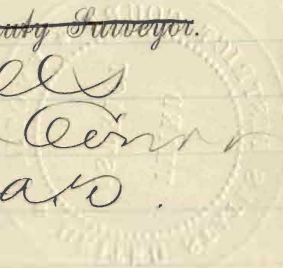


ground, and plumb the tally pins, whether by sticking or dropping the same; that we will report the true distance to all notable objects, and the true length of all lines, that we will assist in measuring, to the best of our skill and ability.

Joseph T. Linnell  
 George Ellwood  
~~Frederick Smith~~

Subscribed and sworn to before me, this 9 day of  
 December 1871

U. S. Deputy Surveyor.  
 C. W. Wells  
 Clerk District Court  
 3<sup>d</sup> District



10

We, Fred Snider & James Baker  
 do solemnly swear that ~~we~~ will well and truly perform the  
 duties of Aye new & Flagman respectively  
 according to instructions given ~~me~~<sup>us</sup>, and to the best of ~~my~~<sup>our</sup>  
 skill and ability.

Fred. Snider  
 Jas Baker

Subscribed and sworn the be before me, this 9th  
 day of December 1871

H. J. Deputy Surveyor.  
 Geo. Wells  
 Clerk Dist Court  
 3<sup>d</sup> District



10

10

BOOK 1052

4-674.

Township 15 N. R. 3 W. Sec 1, 2, 3, 4, 5, 6, 7, 8, 9, 10, 11, 12, 13, 14, 15, 16, 17, 18, 19, 20, 21, 22, 23, 24, 25, 26, 27, 28, 29, 30, 31, 32, 33, 34, 35, 36

We,  
do solemn  
duties o  
accordin  
skill an  
day of

|               |    |    |    |    |    |    |    |      |    |    |
|---------------|----|----|----|----|----|----|----|------|----|----|
| 6             | 33 | 5  | 27 | 4  | 23 | 3  | 19 | 2    | 11 | 1  |
| <del>32</del> |    | 31 |    | 26 |    | 22 |    | 18   |    | 10 |
| 7             | 30 | 8  | 25 | 9  | 21 | 10 | 17 | 11   | 9  | 12 |
| <del>29</del> |    | 28 |    | 24 |    | 20 |    | 16   |    | 8  |
| 18            |    | 17 |    | 16 |    | 15 | 14 | 7    |    | 13 |
|               |    |    |    |    |    |    | 14 |      |    | 6  |
| 19            |    | 20 |    | 21 |    | 22 |    | 23   | 5  | 24 |
|               |    |    |    |    |    |    |    |      |    | 4  |
| 30            |    | 29 |    | 28 |    | 27 |    | 26   | 3  | 25 |
|               |    |    |    |    |    |    |    | x 13 |    | 2  |
| 31            |    | 32 |    | 33 |    | 34 | 12 | 35   | 1  | 36 |

Township 15 North, Range 3 West

Gila Salt River Meridian

Rs Begin on the South 1 Boundary  
at the cor. to sections 35<sup>1</sup>/<sub>4</sub> & 36, and run  
North, between secs. 35<sup>1</sup>/<sub>4</sub> & 36.

var. 13° 59' East.

(as per east boundary as run by myself)

22.00 Steep ascent bears E. <sup>1</sup>/<sub>4</sub> N. . . .  
40.00 Set a <sup>1</sup>/<sub>4</sub> section cor. stone 14 x  
10 x 6 in. as per instructions  
No trees near.

47.00 Top of point of mountain bears E.  
and begin descent.

30.00 Set a stone 16 x 10 x 10 in. as per  
instructions for the cor. to secs  
35, 26, 35<sup>1</sup>/<sub>4</sub> & 36.

No trees near.

Land broken <sup>1</sup>/<sub>4</sub> stony.  
Soil good for grass on each  
of line and worthless to the west.  
No timber.



Township 15 North, Range 3 West  
 Gila <sup>and</sup> Salt River Meridian

- hd East. on random line between secs 25 & 36.  
 var. 13° 59' East
- 40.00 Set a tin.  $\frac{1}{4}$  sec. cor. post.
- 80.28 Intersect the East boundary line  
 20 links S. from the cor. to secs  
 25, 36. 30 <sup>th</sup> & 31. from which cor. run  
 S. 89° 51' W. on true line between secs 25 & 36.  
 var. 13° 59' East.
- 40.14 Set a  $\frac{1}{4}$  sec. cor. stone 12 x 10 x 8  
 in. as per instructions
- 80.28 The cor. to secs  
 25, 26, 35 <sup>th</sup> & 36.  
 Land. N. slope of grassy  
 point of mountain.  
 Soil. 3<sup>rd</sup> rate.  
 No timber.



Township 15 North. Range 3 West  
 6th & Salt River Meridian  
 No North

between sec. 25<sup>th</sup> & 26.  
 var. 13° 59' East

40.00 Set a 1/4 sec. cor. stone 14 x 10 x  
 6 in. as per instructions  
 No trees near.

80.00 Set a stone 18 x 10 x 8 in. as  
 per instructions for the cor.  
 to sections  
 23. 24. 25<sup>th</sup> & 26.  
 No trees near.

Land rocky E. base of  
 mountain.  
 No soil on line. Good land  
 15 chs E. of line.  
 No timber.

Township 15 North, Range 3 West.  
 Gila Salt River Meridian

to East. on random line between secs.  
 24<sup>th</sup> & 25.

var.  $13^{\circ}59'$  East

14.00 Level land bears N. N.  $\frac{1}{4}$  S. E.

40.00 Set a tem.  $\frac{1}{4}$  sec. cor. post.

80.124 Intersect the E. boundary line of  
 lands S. from the cor. to secs.  
 24. 25.  $19^{\circ}$   $\frac{30}{100}$  from which  
 cor. from.

S.  $89^{\circ}56'$  N. on true line between secs  
 24<sup>th</sup> & 25.

var.  $13^{\circ}59'$  East.

40.00<sup>7</sup> Set a  $\frac{1}{4}$  sec. cor. post in  
 mound and pits as per in-  
 structions

No trees near.

80.124 The cor. to secs 23. 24. 25<sup>th</sup> & 26.

Level land. Soil 2<sup>nd</sup> rate.

No timber.

Township 13 North, Range 3 West

Gila and Salt River Meridian

No North

between sections 23<sup>rd</sup> & 24<sup>th</sup>  
var. 13° 59' East.

19.00 Enter level land bears N. W. <sup>1/4</sup>, S. E.

40.00 Set a <sup>1/4</sup> sec. cor. post in a mound  
and pits as per instructions  
No trees near.

56.00 Enter ploughed ground bears  
E. <sup>1/4</sup> N. W.

80.00 Set a post in a mound and  
pits as per instructions for the  
cor. to secs.

13. 14. 23<sup>rd</sup> & 24<sup>th</sup>.

No trees near.

Land nearly level  
Soil, on 1<sup>st</sup> half mile, poor.  
then - 1<sup>st</sup> rate.

No timber.



Township 13 North. Range 3 West  
 6<sup>th</sup> Salt River Meridian

- The East. on random line bet. secs. 13<sup>th</sup> & 24.  
 var. 13°59' East  
 9.00 Leave plowed ground bears  
 N. N. <sup>44</sup> S. E.  
 13.00 Road to Dato creek bears N. N. <sup>44</sup> S. E.  
 40.00 Set a turn. '14 sec. cor. post.  
 80.00 Intersect the E. boundary line  
 at the cor. to sections 13, 24, 18  
<sup>th</sup> & 19, from which cor. I run -  
 West. on true line bet. secs 13<sup>th</sup> & 24.  
 var. 13°59' East  
 40.00 Set a '14 sec. cor. post. in mound,  
 and pits as per instructions from which  
 a juniper 30. in diam. bears N. 44° N. 104 links dist.  
 No other tree near.  
 80.00 The cor. to secs 13, 14, 23<sup>th</sup> & 24.  
 Land nearly level.  
 Soil 1<sup>st</sup> rate. No timber  
 Scattering brush.

Township 15 North. Range 3 West  
 Gila and Salt River Meridian

- to North, between secs. 13<sup>th</sup> & 14<sup>th</sup>.  
 var. 13° 59' East
- 12.50 Leave plowed ground bears N. 31° S. E.
- 13.00 Road runs N. N. & S. E.
- 15.00 "American Ranch" house 4 chains N. of line
- 40.00 Set a 1/4 sec. cor. post in a mound  
 and pits as per instructions, from which  
 a juniper 10 in. diam. bears N. 98 links dish.  
 No other tree near.
- 43.50 Road bears N. N. & S. E.
- 80.00 Set a post in a mound and pits  
 as per instructions for the cor.  
 to secs.  
 11, 12, 13<sup>th</sup> & 14<sup>th</sup>.  
 No trees near.
- Land lead.  
 Soil 1<sup>st</sup> rate.  
 No timber.

Township 13 North. Range 3 West.

Gila and Salt River Meridian

to East. on random line bet. secs 12<sup>1/4</sup> & 13.  
var. 13° 59' East

40.00 Set a term. 1/4 sec. cor. post.

80.10 Intersect the E. boundary line  
at the cor. to secs. 12, 13, & 18  
from which cor. I run

3/4 West. on true line bet. secs 12<sup>1/4</sup> & 13  
var. 13° 59' East.

40.05 Set a 1/4 sec. cor. post. in a  
ground and pile as per instruc-  
tions.

80.10 " No trees near.  
the cor. to secs

11, 12, 13<sup>1/4</sup> & 14.

Land lib.

Doib 1<sup>st</sup> rate.

Some scattering Juniper trees.



Township 15 North. Range 3 West  
 6th and Salt River Meridian  
 R<sup>2</sup> North.

between sections 11<sup>q</sup> & 12  
 var. 13° 59' East

40.00 Set a  $\frac{1}{4}$  sec. cor. post in a  
 mound and pits as per in-  
 structions.

No trees near.

80.00 Set a post in a mound and  
 pits as per instructions for  
 the cor. to sections

1, 2, 11<sup>q</sup> & 12.

No trees near.

Land level.

Soil 1<sup>st</sup> rate.

No timber.

Township 15 North, Range 3 West  
Gila <sup>4</sup>/<sub>4</sub> Salt River Meridian

Pro East. on random line bet. secs 1 <sup>4</sup>/<sub>4</sub> 12  
var.  $13^{\circ}59'$  East.

40.00 Set a <sup>1</sup>/<sub>4</sub> sec. cor. post.

80.00 Intersect the E. boundary line  
13 links S. from the cor. to  
secs 1. 12. 6. & 7. from which cor  
I run.

S.  $89^{\circ}54'$  W. on true line bet. secs  
1 <sup>4</sup>/<sub>4</sub> 12.

var.  $13^{\circ}59'$  East.

40.00 Set a <sup>1</sup>/<sub>4</sub> sec. cor. post on a  
ground and pits as per  
instructions

27 No trees near

80.00 the cor. to secs  
1. 2. 11 <sup>4</sup>/<sub>4</sub> 12

Land level

Soil 1 <sup>1</sup>/<sub>2</sub> rate.

No timber.

Township 15 North. Range 3 West  
 6th<sup>th</sup> Salt River Meridian

40 North on random line bet. secs  
 1<sup>st</sup> & 2.

var.  $13^{\circ}59'$  East

40.00 Set a  $\frac{1}{4}$  sec. cor. post.

80.22 Intersect the N. boundary 13  
 links N. from the cor. to secs.  
 1, 2, 35<sup>th</sup> & 36. from which cor. run  
 $S. 0^{\circ}6' N.$  on true line bet. secs 1 & 2.

var.  $13^{\circ}59'$  East

40.22 Set a  $\frac{1}{4}$  sec. cor. post in a  
 mound and pits as per in-  
 structions

of No trees near.  
 80.22 The cor. to secs.

1, 2, 11<sup>th</sup> & 12.

Land gently rolling.  
 Soil 1<sup>st</sup> & 2<sup>nd</sup> rate.  
 No timber.

Site July 1<sup>st</sup> 1872



Township 15 North, Range 3 West.

6th 4<sup>th</sup> Salt River Meridian

Sec 14 North, between secs 34<sup>th</sup> & 35<sup>th</sup>.

var. 13° 39' East

Going up steep Granite mountain and at —

40.00 Set a 1/4 sec. cor. stone 14 x 10 x 10 in. as per instructions

No trees near.

And in less than half a mile the mountain becomes so precipitous that this line cannot be extended North to the section corner

This mountain is known as Granite mountain and is composed of a mass of granite rock and destitute of verdure.

Township 15 North. Range 3 West  
 6th<sup>th</sup> Salt River Meridian

To From the cor. to sections 25  
 26. 35<sup>th</sup> & 36. From -  
 West. on true line bet. secs 26<sup>th</sup> & 35.  
 var.  $13^{\circ} 59'$  East

40.00 Set a 1<sup>st</sup> sec. cor. stone 16 x  
 10 x 6 in. as per instructions.

No trees near.

And from this point West  
 the mountain rises abruptly  
 and the land is worthless  
 having no soil and no  
 timber.

Township 15 North, Range 3 West.  
 T15N R3W Meridian

- 35.00 The line between secs. 23<sup>rd</sup> & 26<sup>th</sup> being impracticable I began at the cor. to sections 13, 14, 23<sup>rd</sup> & 24<sup>th</sup>, and run West on true line bet. secs. 14<sup>th</sup> & 23<sup>rd</sup>. var. 13°59' East
- 36.00 Leave plowed ground below N. & S. Netraome runs North.
- 40.00 Set a 44 sec. cor. post in a mound and pile as per instructions. No trees near.
- 45.00 Enter stony land, and ascending,
- 50.00 Set a stone 18 x 10 x 10 in. as per instructions for the cor. to sections 14, 15, 22<sup>nd</sup> & 23<sup>rd</sup>. No trees near
- Land 1<sup>st</sup> half mile level, then East slope and rocky.
- Oril - 1<sup>st</sup> 1/4 3<sup>rd</sup> rate. No timber.

Township 15 North, Range 3 West  
 Gd. <sup>4</sup>/<sub>4</sub> Salt River Meridian

Secs North between secs. 14 <sup>4</sup>/<sub>4</sub> 15  
 var. 13' 59" East

40.00 Set a <sup>1</sup>/<sub>4</sub> sec. cor. stone 14 x 10 x  
 6 in. as per instructions  
 No trees near.

65.30 Deep ravine runs N. W.

80.00 Set a stone 16 x 10 x 10 in. as  
 per instructions for the cor.  
 to secs.

10. 11. 14 <sup>4</sup>/<sub>4</sub> 15.

No trees near.

Land broken.

Soil 3<sup>d</sup> rate and stony.

No timber; and best of this  
 line the land is worthless.



Township 15 North. Range 3 West  
Gila and Salt River Meridian

Sh East. on random line bet. secs 11<sup>1</sup>/<sub>4</sub> & 14  
var. 13°39' East

35.00 Leave granite rocks and enter  
smooth land bears N. <sup>1</sup>/<sub>4</sub> S.

40.00 Set a tim. <sup>1</sup>/<sub>4</sub> sec. cor. post.

45.00 Road to Date Creek N. <sup>1</sup>/<sub>4</sub> S.

53.00 Road to Houalpai has N. <sup>1</sup>/<sub>4</sub> S.

80.00 Intersect the N. <sup>1</sup>/<sub>4</sub> S. Line at  
the cor. to secs. 11, 12, 13<sup>1</sup>/<sub>4</sub>, 14.

from which cor. I run -  
West. on true line bet. secs. 11<sup>1</sup>/<sub>4</sub> & 14.  
var 13°39' East

40.00 Set a <sup>1</sup>/<sub>4</sub> sec. cor. stone 12x  
10x8 in. as per instructions

No trees near.

80.00 The cor. to secs.

10, 11, 14<sup>1</sup>/<sub>4</sub>, 15  
Land level. Soil 1<sup>st</sup> rate.

No timber.

Township 15 North, Range 3 West

Sec 4 Salt River Meridian

Sec 4 North, between secs. 10<sup>4</sup> & 11.  
var. 13° 59' East

40.00 Set a '4 sec. cor. stone 18x18x  
6 in, as per instructions, at the  
N. side of large Granite boulders.

44.00 Road bears N. N. <sup>4</sup>/<sub>4</sub> S. E. <sup>No trees near.</sup>

49.00 do " N. N. <sup>4</sup>/<sub>4</sub> S. E.

52.00 do " N. N. <sup>4</sup>/<sub>4</sub> S. E.

80.00 Set a stone 18x10x10 in, as  
per instructions for the cor.  
to secs.

2. 3. 10 <sup>4</sup>/<sub>4</sub> 11.

No trees near.

Land rolling <sup>4</sup>/<sub>4</sub> level.

Soil 3<sup>0</sup> <sup>4</sup>/<sub>4</sub> 1<sup>st</sup> rate.

No timber.

Township 15 North. Range 3 West  
 6th  $\frac{1}{4}$  Salt River Meridian

- Rs East. on random line bet. secs 2 $\frac{1}{4}$  11.  
 var.  $13^{\circ}59'$  East
- 40.00 Set a  $\frac{1}{4}$  sec. cor. post.
- 48.50 Road runs N.  $\frac{1}{4}$  S.
- 49.92 Intersect the N.  $\frac{1}{4}$  S. Line at the  
 cor. to secs. 1. 2. 11.  $\frac{1}{4}$  12. from  
 which cor. Run  
 West. on true line bet. secs 2 $\frac{1}{4}$  11  
 var.  $13^{\circ}59'$  East.
- 39.96 Set a  $\frac{1}{4}$  sec. cor. post in a  
 mound and pits as per in-  
 structions
- 49.92 No trees near.  
 the cor. to secs.  
 2. 3. 10  $\frac{1}{4}$  11.  
 Land gently rolling,  
 Soil  $\frac{1}{2}$  prairie.  
 No timber.

Township 15 North. Range 3 West  
 Gila Salt River Meridian

- North on random line bet. secs.  
 2<sup>nd</sup> & 3.  
 var. 13° 59' East
- 10.00 Road bears N. E. <sup>1/4</sup> & S. W.
- 40.00 Set a tim. <sup>1/4</sup> sec. cor. post
- 80.18 Intersect the N. boundary line  
 9 limbs E. from the cor. to secs.  
 2, 3, 34<sup>th</sup> & 35. from which cor. run  
 S. 0° 4' E. on true line bet. secs. 2<sup>nd</sup> & 3.  
 var. 13° 59' East
- 40.18 Set a <sup>1/4</sup> sec. cor. post in a  
 mound and pits as per  
 instructions
- 80.18 No trees near  
 The cor. to secs.  
 2, 3, 10<sup>th</sup> & 11.  
 Land gently rolling  
 Soil 1<sup>st</sup> <sup>1/4</sup> Trate.  
 No timber.
- Set on June 2 "1892



Township 15 North. Range 3 N.  
Gila and Salt River Meridian

- From the cor. to secs. 10, 11, 14  
and 15. I run —  
West on true line bet. secs. 10 and 15  
var. 13' 59" East
- 19.00 Racine runs N. and begins ascent  
of hill.
- 40.00 Set a  $\frac{1}{4}$  sec. cor. stone 12 x 10 x  
8 in. as per instructions.  
No trees near.
- 63.50 Road bears N.  $\frac{1}{4}$  S.
- 80.00 Set a stone 18 x 10 x 10 in. as  
per instructions for the cor.  
to secs.  
9, 10, 15 and 16.  
No trees near.  
Land broken and stony.  
Soil poor.  
No timber.

Township 15 North. Range 3 West  
 Gila & Salt River Meridian

R. North, between secs. 9<sup>th</sup> & 10<sup>th</sup>  
 var.  $13^{\circ} 39'$  East.

35.00 Leave stony land, bear N.W. & S.E.

40.00 Set a  $\frac{1}{4}$  sec. cor. post in  
 mound and pits as per  
 instructions

No trees near.

80.00 Set a white quartz stone  $12 \times$   
 $12 \times 12$  in. as per instructions  
 for the cor. to secs.  
 3, 4, 9<sup>th</sup> & 10.

No trees near.  
 Land sloping North.

Soil 2<sup>d</sup> rate.

No timber.

Township 15 North, Range 3 West  
 6th Salt River Meridian

- Rs East. on random line bet. secs 3<sup>rd</sup> & 10.  
 var. 13° 59' East
- 6.40 Euto plowed ground bears N. N. <sup>3</sup>/<sub>4</sub> S. E.
- 37.00 Dug creek 10 links wide runs N.
- 40.00 Set a tem. <sup>1</sup>/<sub>4</sub> sec. cor. post.
- 43.60 Ditch runs N. <sup>3</sup>/<sub>4</sub> S.
- 58.00 Leave plowed ground bet N. <sup>3</sup>/<sub>4</sub> S.
- 58.50 Road bears N. <sup>3</sup>/<sub>4</sub> S.
- 80.00 Intersick the N. <sup>3</sup>/<sub>4</sub> S. Line at the  
 cor. to secs. 2, 3, 10 <sup>th</sup> & 11. from which  
 cor. I run  
 West. on true line bet. secs 3<sup>rd</sup> & 10  
 var. 13° 59' East.
- 40.00 Set a <sup>1</sup>/<sub>4</sub> sec. cor. post in a  
 mound, and pits as per in-  
 structions
- 80.00 No trees near.  
 The cor. to secs 3, 4, 9 <sup>th</sup> & 10.  
 Land level. Soil 1<sup>st</sup> rate.  
 No timber.

Township 13 North. Range 3 West  
 Gila Salt River Meridian

- Ch North. on random line bet. secs. 3<sup>1</sup>/<sub>2</sub> & 4.  
 var. 13° 59' East.
- 5.00 Entire plowed ground bet. N. N.
- 18.00 Dry creek 10 links wide runs N. N.
- 36.00 Same plowed ground bears E. <sup>1</sup>/<sub>2</sub> N.
- 40.00 Set a tim. <sup>1</sup>/<sub>4</sub> sec. cor. post.
- 52.00 Ravine runs S. N.
- 80.30 Intusich the N. boundary at the  
 cor. to secs 3, 4, 33<sup>1</sup>/<sub>2</sub> & 34, from  
 which cor. I run  
 South, in true line bet. secs 3<sup>1</sup>/<sub>2</sub> & 4.  
 var. 13° 59' East.
- 40.30 Set a <sup>1</sup>/<sub>4</sub> sec. cor. stone, 14 x 9 x  
 6 in. as per instructions  
 No trees near.
- 80.30 The cor. to secs 3, 4, 9<sup>1</sup>/<sub>2</sub> & 10.  
 Sand, level <sup>1</sup>/<sub>2</sub> rolling.  
 Soil 1<sup>st</sup> and 2<sup>d</sup> rate.  
 No timber.



Township 15 North. Range 3 West  
Gila <sup>and</sup> Salt River Meridiana

As All the lines South of section  
9. being impracticable and  
the lands worthless, I begin  
at the cor. to secs 9. 10. 13 <sup>and</sup> 16  
and run.

West. outcrop line bet. secs 9 <sup>and</sup> 16.  
var.  $13^{\circ} 59'$  East.

40.00 Set a  $\frac{1}{4}$  sec. cor. stone  $14 \times 12 \times$   
4 in. as per instructions  
No trees near.

80.00 Set a stone  $16 \times 10 \times 10$  in as  
per instructions for the cor  
to secs. 8, 9, 16 <sup>and</sup> 17.  
No trees near.

Land broken <sup>and</sup> rocky  
Soil poor on line and  
worthless south of line.  
No timber.

Township 15 North. Range 3 West  
 Gila and Salt River Meridian  
 1/4 North

between secs. 8<sup>th</sup> & 9.  
 var. 13° 59' East

40.00 Set a 1/4 sec. cor. stone 16 x  
 10 x 8 in. as per instructions  
 No trees near.

80.00 Set a stone 14 x 10 x 6 in.  
 as per instructions for the  
 cor. to sections  
 4, 5, 8<sup>th</sup> & 9.  
 No trees near.

Land broken hills  
 Soil 3<sup>rd</sup> rate.  
 No timber.

Township 15 North, Range 5 West  
 Gilman Salt River Meridian

Co East. on a random line bet. secs  
 4<sup>th</sup> & 9.

40.00 Set a tem. <sup>var. 13° 59' East.</sup>  $\frac{1}{4}$  sec. cor. post.  
 45.00 Enter smooth land bears N. W.  
 80.00 Intusuck the N. <sup>and</sup> S. Line at  
 the cor. to secs 3, 4, 9 <sup>and</sup> 10,  
 from which cor. I run -  
 West. on true line bet. secs 4 <sup>and</sup> 9.  
<sup>var. 13° 59' East.</sup>

40.00 Set a  $\frac{1}{4}$  sec. cor. stone 16 x  
 12 x 5 in. as per instructions

No trees near.  
 80.00 The cor. to secs.  
 4, 5, 8 <sup>and</sup> 9.

Land rolling

Soil 1<sup>st</sup> <sup>and</sup> 3<sup>rd</sup> rate.

No timber.

Good grassland.

Township 15 North, Range 3 West  
Gila and Salt River Meridian

No North, on random line bet. secs  
4 & 5.

var.  $13^{\circ}59'$  East.

40.00 Set a  $\frac{1}{4}$  sec. cor. post.

50.00 Entire level land bears E. & N.

80.25 Intersect the N. boundary line  
19 links E. from the cor. to secs  
4, 5, 32 & 33 from which  
cor. I run

S.  $0^{\circ}8'$  E. on true line bet. secs 4 & 5.

var.  $13^{\circ}59'$  East

40.25 Set a  $\frac{1}{4}$  sec. cor. stone  $14 \times$   
 $8 \times 5$  in. as per instructions

No trees near.

80.25 The cor. to secs 4, 5, 8 & 9.

Land rolling & level

Soil 1<sup>st</sup> & 3<sup>rd</sup> rate.

No timber.

Dated July 3<sup>rd</sup> 1872



Township 15 North. Range 3 West  
Gila <sup>and</sup> Salt River Meridian

30 From the cor. to sections 8, 9, 16  
and 17  
West on true line bet. secs 8 and 17.  
var.  $13^{\circ} 59'$  East

40.00 Set a  $\frac{1}{4}$  sec. cor. stone  $16 \times 10 \times$   
6 in. as per instructions  
No trees near.

80.00 Set a stone  $14 \times 10 \times 10$  in.  
as per instructions for the  
cor. to secs  
7, 8, 17 and 18.  
No trees near.

Land broken rocky hills  
Soil worthless  
No timber.

Township 15 North. Range 3 West  
 6th Salt River Meridian

The West. on random line bet. secs  
 7<sup>th</sup> & 18.

var. 13° 59' East

40.00 Set a tem. 1/4 sec. cor. post.

78.65 Intersect the N. boundary line  
 21 links S. from the cor. to  
 sections 7, 18, 12<sup>th</sup> & 13. from  
 which cor. I run—

S. 89° 51' E. on true line bet. secs  
 7<sup>th</sup> & 18.

var. 13° 59' East

38.65 Set a 1/4 sec. cor. stone 12x  
 12x6 in. as per instructions

No trees near.

78.65 The cor. to secs

7, 8, 12<sup>th</sup> & 18.

Land broken <sup>and</sup> rocky  
 Soil poor. No timber  
 scattering Oak brush

Township 15 North. Range 3 West  
 Gila  $\frac{1}{4}$  Salt River Meridian  
 No North

between secs  $7^{\text{th}}$  &  $8^{\text{th}}$ .  
 var.  $13^{\circ}59'$  East

40.00 Set a  $\frac{1}{4}$  sec. cor. stone  $16 \times 10 \times 5$  in. as per instructions  
 No trees near.

80.00 Set a stone  $12 \times 12 \times 10$  in.  
 as per instructions for the  
 cor. to secs  
 "3.6.  $7^{\text{th}}$  &  $8^{\text{th}}$ .

No trees near.  
 Land rough hills.  
 Soil  $3^{\text{rd}}$  rate.  
 No timber.

Township 15 North, Range 3 West  
 6th <sup>4</sup>/<sub>4</sub> Salt River Meridian

No East. on random line bet. secs.  
 5 <sup>4</sup>/<sub>4</sub> 8.

var.  $13^{\circ} 59'$  East.

40.00 Set a <sup>1</sup>/<sub>4</sub> sec. cor. post.

80.12 Intersect the N. <sup>3</sup>/<sub>4</sub> S. Line 14  
 links S. from the cor. to secs  
 2, 5, 8 <sup>4</sup>/<sub>4</sub> 9, from which cor. I run  
 S.  $89^{\circ} 54'$  N. on true line bet. secs  
 5 <sup>4</sup>/<sub>4</sub> 8.

var.  $13^{\circ} 59'$  East

40.06 Set a <sup>1</sup>/<sub>4</sub> sec. cor. post in a  
 stone mound, as per instructions

No trees near.

80.12 The cor. to secs 5, 6, 11 <sup>4</sup>/<sub>4</sub> 8.

Land rough rolling hills  
 and stony.

Coib 2<sup>d</sup> rate for grass

No timber.



Township 15 N. Range 3 West  
 Gila <sup>and</sup> Salt River Meridian

No. West. on a random line bet. secs  
 6<sup>and</sup> 7

var. 13° 59' East  
 40.00 Set a 1/4 sec. cor. post.

48.40 Enter the N. boundary at  
 the cor. to secs 6, 7, 1<sup>and</sup> 12  
 from which cor. I run  
 East. on true line bet. secs. 6<sup>and</sup> 7.  
 var. 13° 59' East.

38.40 Set a 1/4 sec. cor. stone 16 x  
 10 x 8 in. as per instructions  
 of No trees near.

48.40 The cor. to secs.  
 5, 6, 7<sup>and</sup> 8.

Land broken and stony.  
 Soil 2<sup>d</sup> rate for grass.  
 No timber.

Township 15 North, Range 3 West  
Gila & Salt River Meridian

Sec North, on random line bet. secs.  
5<sup>th</sup> & 6.

var.  $13^{\circ}59'$  East

40.00 Set a  $\frac{1}{4}$  sec. cor. post.

80.35 Enter at the N. boundary  
line 10 links E. from the cor  
to secs 5, 6, 31<sup>st</sup> & 32. from  
which cor. I run

S.  $0^{\circ}4'$  E. on true line bet. secs  
5<sup>th</sup> & 6.

var.  $13^{\circ}59'$  East

40.35 Set a  $\frac{1}{4}$  sec. cor. post in a  
stone mound as per instrum  
tors.

Notes near.

40.35 The cor. to secs 5, 6, 7<sup>th</sup> & 8.

Sand broken <sup>and</sup> stony  
Coal 2<sup>nd</sup> rate for grass

No timber.

Done June 4<sup>th</sup> 1872

## General Description.

All the unsurveyed lands of this Township are worthless granite mountains, devoid of soil, save in little spots and destitute of water.

Of the surveyed lands in the N. E. part of the Township, there are some valuable lands for agricultural and grazing purposes, embracing the American Ranch and Mint Valley Ranch.

S. W. Foreman  
U. S. Dep. Surveyor

Surveyor General's Office  
Des Moines, Ia.

March 20. 1872

The foregoing field notes of the survey of the subdivision lines of Township 15 N. Range 3 W. of the Gila and Salt River Base and Meridian lines in the Territory of Arizona, executed by S. W. Foreman U. S. Dep. Surveyor, under his contract dated October 14, 1871, having been critically examined, the necessary corrections and explanations made, the said field notes and the surveys they describe are hereby approved.

John Wasson  
Surveyor General