

1161

BOOK 1161

No. 1161

BOOK 1161

Sub-division Lines

of

Tps. No. 2 S. Range No. 5 W.

and

Tps. Nos 3 + 4 S. Range No. 4 W.

Solomon M. Foreman
Deputy Surveyor

No. 1161

16 March 71

Ma 5. 1871.

No. 1161


Field Notes
- of -
The Survey of the
Sub-division lines
- In -
Township No. 4 South
of
Range No. 4 West.
- of -
Gilet & Salt River Meridian

Index

T. 4 S. R. 4 W. - 1.

T. 3 S. R. 4 W. - 63.

T. 2 S. R. 5 W. - 132.



1A 2

Index for T. 35., R. 4W. on page 63
Index for T. 25., R. 5W. on page 132

ownship *4 S* R. *4 N. Secs R B & M*
BOOK 1161

6	57	5	44	4	33	3	22	2	11	1
56	54		43		32		21		10	
7	53	8	42	9	31	10	20	11	9	12
	51		41		30		19		8	
18		17	40	16	29	15	18	14	7	13
	49		39		28		17		6	
19		20	38	21	27	22	16	23	5	24
	46		37		26		15		4	
30		29	36	28	25	27	14	26	3	25
	45		35		24		13		2	
31		32	34	33	23	34	12	35	1	36

Remainder of Gila River, pages 58-60

95615m9-01

1B-CK 1161

Preliminary Oaths of Assistants.

I, _____ do solemnly swear that I will well and truly perform the duties of Compassman, according to instructions given me, and to the best of my skill and ability.

Subscribed and sworn to before me, this _____ day of _____ 1877

U. S. Deputy Surveyor.

—♦—

We, John Stamps and Benjamin D. Brady do solemnly swear that we will faithfully execute the duties of Chain Carriers; that we will level the chain upon uneven


10 4 2

ground, and plumb the tally pins, whether by sticking or dropping the same; that we will report the true distance to all notable objects, and the true length of all lines, that we will assist in measuring, to the best of our skill and ability.

Wm Stamer
B. D. Bracey

Subscribed and sworn to before me, this 28th day of
March 1871.

J. O. Mc Caffry
W. J. Deputy Surveyor
Notary Public




Me, Fred. Grobe & Jos. Pennel
do solemnly swear that we will well and truly perform the
duties of Flagsmen & Ayesmen
according to instructions given me, and to the best of my
skill and ability.

Fred Grobe
Jos. Pennel

Subscribed and sworn the be before me, this 28th
day of March 1871

J. C. Mc Caffry
~~U. S. Deputy Sheriff~~
Notary Public



Township 4 S. Range 4 West
of
Gilew & Salt River Meridian

From the corner to sections
1, 2, 35 and 36, on the South
Boundary of the Township
Down

North, between Sections 35 and 36.

Variation $13^{\circ}43'$ East

(As per East Boundary)

21.50 Dry Creek 10 links wide runs West

10.00 Set a $\frac{1}{4}$ section corner post
in a mound and pits as
per instructions, No trees near

8.90 Dry Creek 10 links wide runs N.

0.00 Set a post in a mound with
pits as per instructions for
the corner to sections 25,

26, 35 & 36,

No trees near

Level Sandy loam.

Soil 2nd rate

No timber

Township 4 S. Range 4 West.
Giles and Salt River Meridian

Chs. East, on a random line bet. Sec. 25 & 36.
Va. $13^{\circ}43'$ East.

(As per South boundary)

40.00 Set a temporary $\frac{1}{4}$ Sec. Cor. post

80.00 Intersect the East Boundary

10 links North from the
Corner to sections 25, 36, 30

and 31, from which Corner I run

N. $89^{\circ}56'$ W. outer line bet. Sec. 25 & 36

Va. $13^{\circ}43'$ East.

40.00 Set a $\frac{1}{4}$ Sec. Corner post in

a mound and pits as
per instructions —

No trees near —

80.00 The Corner to sections 25

26, 35 & 36.

Land level sandy loam
Soil 2nd rate
No timber

Township 4 South, Range 4 W.

Gileu & Salt River Mercedia

chs. North, between Sec's. 25^E & 26

W. $13^{\circ}43'$ East -

20.00 Dry Creek 15 licks wide runs W.

40.00 Set a $\frac{1}{4}$ Section corner post
in a mound and pits
as per instructions.

No trees near -

80.00 Set a post in a mound
and pits as per instruc-
tions for the corner to
Sections 23, 24, 25 & 26

No trees near.

Land level sandy loam

Soil 2nd rate

No timber.

Township 4 S Range 4 West
Gila & Salt River Meridian

- Chs. East, on a random line between
Sections 24rd & 25
Va. $13^{\circ}43'$ East.
- 40.00 Set a temporary $\frac{1}{4}$ Sec. Cor. post,
79.93 Intersect the East Boundary
at the corner to sections
24, 25, 19 and 30, from
which corner I run
West, on true line bet. Secs. 24 & 25
Va. $13^{\circ}43'$ East.
- 39.96 Set a $\frac{1}{4}$ section corner post
in a mound and pits
as per instructions
No trees near.
- 79.93 The Corner to sections 23,
24, 25 and 26.

Land level sandy loam
Soil 2nd rate
No timber.

Township 4 S. Range 4 West
Gila & Salt River Meridian

Chs. North, between Secs. 23 & 24.

W. $13^{\circ}43'$ East.

19.10 Dry Creek 5 links wide runs W.

40.00 Set a $\frac{1}{4}$ section corner post
in a mound and pits as
per instructions.

No trees near.

45.00 Dry Creek 20 links wide, runs W.

80.00 Set a post in a mound
and pits as per in-
structions for the
corner to sections 13,
14, 23 and 24.

No trees near

Land, level sandy loam
Soil 2nd rate
No timber

Township 4 S. Range 4 West
Gila & Salt River Meridian

Chs. East, on a random line between
Sections 13 and 24.

Va. $13^{\circ}43'$ East.

40.00 Set a temporary $\frac{1}{4}$ section
corner post.

80.10 Intersect the N. & S. line &
run South from the
corner to sections 13, 24,

18 & 19, from which Cor. I run

S. $89^{\circ}57'$ W. on true line bet sec. 13 & 24

Va. $13^{\circ}43'$ East

40.05 Set a $\frac{1}{4}$ sec. corner post
in a mound and pits
as per instructions.

No trees near

80.10 Run corner to sec. 13, 14, 23 & 24

Sand level sandy loam

Soil 2nd rate

No timber

Township 4 S. Range 4 West.

Gila and Salt River Meridian

Chs North, between Sections 13 & 14.

Variation $13^{\circ}43'$ East.

40.00 Set a $\frac{1}{4}$ section corner post
in a mound and pits as
per instructions.

No trees near.

80.00 Set a post in a mound
and pits as per instructions
for the corner to sections
11, 12, 13 and 14.

No trees near

Land level Sandy loam
Soil 2nd rate
No timber —

Township 4 S. Range 4 West.

Gila and Salt River Meridian

Chs. East, on a random line between

Sections 12 and 13.

40.00 Set a temporary ^{var. 13°43' East} 1/4 section
corner post

79.96 Intersect the East Boundary
at the corner to sections
12, 13, 7 & 18 from which
corner I run

West on a true line bet. Secs. 12 & 13
Va. 13°43' East

39.98 Set a 1/4 section corner post
in a mound and pits as
per instructions.

No trees near.

79.96 The corner to sections 11, 12,
13 and 14

Sand level sandy loam
Soil 2nd rate
No timber

Township 4 S. Range 4 West

Great Salt River Meridian

Chs North, between Sections 11 and 12.

Variation $13^{\circ}43'$ East.

40.00 Set a $\frac{1}{4}$ Section Corner post
in a mound and pits
as per instructions
No trees near

57.00 Dry Creek 5 licks wide runs W.

80.00 Set a post in a mound
and pits as per in-
structions for the Cor-
ner to Sections 1, 2, 11
and 12.

No trees near

Land, level sandy loam
Soil 2nd rate
No timber

Township 4 S. Range 4 West

Gila & Salt River Meridian

Chs. East, on a random line be-
tween Sections 1 and 12.

Variation $13^{\circ}43'$ East.

40.00 Set a temporary $\frac{1}{4}$ section
corner post-

79.88 Intersect the East Boundary
line 18 links South from
the corner to sections 1, 12,

6 and 7. from which Cor. True
S. $89^{\circ}52'$ W. on true line between
Sections 1 and 12.

Variation $13^{\circ}43'$ East.

39.94 Set a $\frac{1}{4}$ section corner post
in mound and pits
as per instructions
No trees near.

79.88 The corner to sections 1, 2,
11 and 12.

Land, level sandy loam
Soil 2nd rate. No timber.

Townships 4 S. Range 4 West

Gila & Salt River Meridian

Chs. North, between Sections 1 & 2
on a random line
Variation $13^{\circ}43'$ East.

40.00 Set a temporary $\frac{1}{4}$ sec. corner
post.

80.00 Intersect the North Boundary
at the corner to sections
1, 2, 35 & 36, from which
corner I run

South, on a true line between
Sections 1 and 2.

Variation $13^{\circ}43'$ East.

40.00 Set a $\frac{1}{4}$ section corner post in
a mound and pits as per
instructions.

No trees near.

80.00 The corner to sections 1, 2,
11 and 12.

Sand level. Sandy loam
soil 2nd rate. No lumber.

April 7th 1871

Township 4 S. Range 4 West

Gila & Salt River Meridian

Chs. North, between sections 34 & 35

Variation, $13^{\circ}43'E$.

31.00 Dry Creek, 10 links wide, runs W.

40.00 Set a $\frac{1}{4}$ Section corner

post in a mound and
pits as per instructions

No trees near.

80.00 Set a post in a mound

and pits as per in-
structions for the cor-
ner to sections 26, 27,

34 and 35—

No trees near

Level level sandy loam
Soil 2nd rate

No timber

Township 4 S. Range 4 West
Gila & Salt River Meridian

Chs. East, on a random line between
Sections 26 and 35.

Variation $13^{\circ}43'$ East.

40.00 Set a temporary $\frac{1}{4}$ section
corner post -

79.80 Intersect the N. and S. line, 14
links South from the corner
to sections 25, 26, 35 & 36.

from which corner I run
 $S. 89^{\circ}54' W.$ on a true line between
Sections 26 and 35.

Variation $13^{\circ}43'$ East

39.90 Set a $\frac{1}{4}$ section corner post
in a mound and pits
as per instructions -

No trees near

79.80 The corner to sections 26,
27, 34 and 35 -

Sand hill sandy loam
soil 2nd rate. No timber.

Township 4 S. Range 4 West
Gila & Salt River Meridian

Chs. North. between Sections 26 & 27.

Variation $13^{\circ}43'8''$.

9.50 Dry Creek 20 licks wide, runs N-
40.00 Set a $\frac{1}{4}$ section corner post
in a mound and pits
as per instructions.

No trees near.

80.00 Set a post in a mound &
pits as per instructions
for the corner to sections
22, 23, 26 & 27.

A Palo Verde 2 in diameter N. 87° W.
145 licks distant.

No other trees near

Sand, level sandy loam
soil, 2nd rate.

No timber.

Township 4 S. Range 4 W.

Gile & Salt River Meridian

Chs. East, on a random line between
Sections 23 and 26.

Variation $13^{\circ}43'$ East.

40.00 Set a temporary $\frac{1}{4}$ Sec. Cor. post

80.08 Intersect the N. and South
line at the corner to sec-
tions 23, 24, 25 and 26, from
which corner I run.

West, on a true line, between sec-
tions, 23 and 26.

Variation $13^{\circ}43'$ East.

40.04 Set a post in a mound and
pits as per instructions

No trees near

80.08 The corner to sections 22, 23,
26 and 27.

Land level Sandy loam
Soil 2nd rate
No timber.

Township 4 S. Range 4 West.
Gila and Salt River Merid.

Chs. North, between Sections 22 & 23.

Variation $13^{\circ}43'E$.

18.20 Bry Creek, 20 links wide, runs N.

40.00 Set a $\frac{1}{4}$ section corner, post
in a mound and pits as
per instructions.

No trees near

80.00 Set a post in a mound
and pits as per instructions
for the corner to sections

14, 15, 22 and 23.

A Palo Verde, 6 in. diameter Beavs

S. $7^{\circ}W$, 273 links distant.

No other trees near.

Sand level Sandy loam

Soil 2nd rate

No timber

Township 4 S. Range 4 West
Gila & Salt River Meridian.

Chs. East, on a random line be-
tween Sections 14 & 23.

Variation $13^{\circ}43'$ East

40.00 Set a temporary $\frac{1}{4}$ section
corner post

79.86 Intersect the N. and S. line
12 links North from the
corner to Sections, 13,

14, 23 and 24, from

which corner I run

$S 89^{\circ}55' W.$ on true line, between

Sections 14 and 23.

Variation $13^{\circ}43'$ East.

39.93 Set a $\frac{1}{4}$ section corner post
in a mound and pits
as per instructions

No trees near

79.86 The corner to sections 14,

15, 22 and 23 —

Sand level, soil 2nd rate No trees.

Township 4 S. Range 4 W.
Gila & Salt River Meridian

- Chs. North, between Sections 14 & 15.
 Deviation $13^{\circ}43'$ East.
- 12.00 Dry Creek, 20 links wide, runs West.
 28.50 " " 10 " " " West.
 40.00 Set a $\frac{1}{4}$ section corner post
 in a mound and pits
 as per instructions
 @ Palo Verde 5 in diam. Crs. N. 36° W. 58 lks.
 distant No other trees near.
- 57.00 Dry Creek 20 links wide runs West.
 80.00 Set a post in a mound and
 pits as per instructions
 for the corner to sections
 10, 11, 14 and 15.
 @ Palo Verde 9 in diameter Brns N. 43° E
 122 links distant,
 No other trees near

Sand level sandy loam
 Soil 2nd rate. No timber.

Township 4 S. Range 4 West.
Gila & Salt River Merid.

Chs. East, on a random line between
Sections 11 and 14.

Navigation $13^{\circ}43'$ East.

40.00 Set a temporary $\frac{1}{4}$ section
Corner post.

80.10 Intersect the N. and S line
9 links North from the corner
~~to sections~~ 11, 12, 13 and 14
from which corner I run

N. $89^{\circ}56'$ W. on a true line between
Sections 11 and 14.

Navigation $13^{\circ}43'$ East

40.05 Set a $\frac{1}{4}$ section corner post
in a mound and pits
as per instructions

No trees near

80.10 The corner to sections 10,
11, 14 and 15

Sand level sandy loam
Soil 2nd rate. No timber

Township 4 S. Range 4 West,
Gila & Salt River Meriden

Chs. North, between sections, 10 & 11.

Variation $13^{\circ} 43' E$ -

40.00 Set a 14 in. corner post in
a mound and pits as
per instructions.

No trees near

59.70 By Crank 20 links wide runs W.

80.00 Set a post in a mound
and pits as per in-
structions for the
corner to sections 2, 3,
10 & 11.

No trees near.

Sand level Sandy loam
Soil 2nd rate
No timber

April 8th, 1871.

Township 4 S. Range 4 W.
Gila & Salt River Meridian

- Chs. East, on a random line
between Sections 2 and 11.
Variation $13^{\circ}43'$ East.
- 40.00 Set a temporary $\frac{1}{4}$ section
Corner post —
- 79.96 Intersect the N. & S. line
at the corner to sections
1, 2, 11 and 12, from
which I run
West, on a true line between
Sections 2 and 11.
Variation $13^{\circ}43'$ East
- 39.98 Set a $\frac{1}{4}$ section Corner post
in a mound and pits
as per instructions
No trees near
- 79.96 Chs Corner to sections
2, 3, 10 and 11.
Sand level Sandy lower
Soil 2nd rate, No timber

Township 4 S. Range 4 West.

Gile ^{Co} East Run Meridian

Ch. North, on a random line be-
tween sections 2 and 3.

ba. $13^{\circ}43'$ East.

40.00 Set a temporary $\frac{1}{4}$ section
Corner post.

80.14 Intersect the North Boundary

21 links East from the Corner

to sections 2, 3, 34 and 35

from which corner I run
S. $00^{\circ}09'$ E. an true line between

Sections 2 and 3.

ba. $13^{\circ}43'$ East.

40.14 Set a $\frac{1}{4}$ section Corner post
in a mound and pits
as per instructions.

No trees near

80.14 The corner to sections 2,

3, 10 & 11.

Sand level sandy loam

Soil 2nd rate. No timber.

Township 4 S. Range 4 West
 Giles Co Salt River Meridian

Chs. North, between Sections 33 + 34.
 Variation $13^{\circ}43'$ East.

12.10 Dry Creek 5 links wide runs West
 30.00 " " 25 " " " West
 40.00 Set a $\frac{1}{4}$ sec. corner post in
 a mound and pits as
 per instructions.

No trees near.

58.75 Dry Creek 50 links wide runs W.
 80.00 Set a post in a mound
 and pits as per instructions
 for the corner to sections
 27, 28, 33 and 34.

No trees near

Sand level Sandy loam
 Soil 1st rate
 No timber

Township 4 S. Range 4 W.
Gila and Salt River Mts.

Obs. East, on a random line be-
tween Sections 27 & 34.
Variation $13^{\circ}43'E$

40.00 Set a temporary $\frac{1}{4}$ section
Corner Post.

63.20 Dry Creek 20 yards wide runs S.W.

80.15 Intersect the N. & S. line at
the corner to Sections 26, 27,

34 & 35, from which Cor. I run
West, on a true line bet. Secs. 27 & 34
Variation, $13^{\circ}43' East$.

40.07 Set a $\frac{1}{4}$ section corner post
in a mound and pits
as per instructions.

No trees near

80.15 The corner to Sections 27
28, 33 and 34.

Sand level sandy loam
Soil 1st rate. No timber.

No. 1161

Township 4 S. Range 4 West.

Gila and Salt River Mendocino

Eks. North, between Sections 27 & 28

Variation $13^{\circ}43'$ East.

19.70 Dry Creek 10 links wide, runs N.

40.00 Set a $\frac{1}{4}$ section corner post
in a mound and pits
as per instructions.

No trees near.

80.00 Set a post in a mound
and pits as per instructions
for the corner to
Sections 21, 22, 27 & 28.A Mesquite 8 in. diameter Bears N. 7° W.
105 links distant -

No other trees near

Land level sandy loam
Soil 1st rate. Some
Scattered Mesquite trees.April 9th 1871

Township 4 S. Range 4 W.

Gila & Salt River Meridian

Chs. East, on a random line
between Sections 22 & 27.
Variation $13^{\circ}43' E$.

40.00 Set a temporary $\frac{1}{4}$ section
Corner post.

79.90 Intersect the N. and S. line
20 links South from the
Corner to Sections 22, 23,
26 and 27, from which
Corner I run

S. $89^{\circ}51' W$. on a true line between
Sections 22 & 27.
Variation $13^{\circ}43' East$.

39.95 Set a $\frac{1}{4}$ section Corner post
in a mound & pits as
per instructions.

No trees near

79.90 The Corner to Sections
21, 22, 27 and 28.

Sand level, Soil 1st rate, No timber.

Township 4 S. Range 4 West.

Gila ^{and} Salt River Meridian

Chs. North, between Secs. 21 + 22

Wa. $13^{\circ}43'$ East.

7.50 Dry Creek, 50 links wide runs N.
40.00 Set a $\frac{1}{4}$ section corner post
in a mound and pits
as per instructions.

A Mesquite 6 in. diam. Brs. N. $23\frac{1}{4}^{\circ}$ E.

83 links distant, no other trees near

45.70 Dry Creek 10 links wide runs N.

80.00 Set a post in a mound
and pits as per instruc-
tions for the corner to
Sections, 15, 16, 21 + 22.

A Mesquite 10 in diam. Brs. N. 39° W.

84 links distant,

No other trees near

Land level sandy loam
Soil 1st rate, and some
scattering Mesquite
timber

Township 4 S. Range 4 W =

Gila & Salt River Meridian

Chs East, on a random line be-
tween Sections 15 & 22.

Variation $13^{\circ}43' E$.

40.00 Set a temporary $\frac{1}{4}$ section
Corner post.

80.00 Intersect the N. & S. line at
the corner to sections 14
15, 22 and 23. from which
corner I run

West, on a true line between
Sections 15 and 22.

Va. $13^{\circ}43' East$.

40.00 Set a $\frac{1}{4}$ section corner post
in a mound and pits
as per instructions.

No trees near.

80.00 The corner to sections
15, 16, 21 and 22.

Sand level, soil 1st rate
Scattering Mesquit trees.

Township 4 S. Range 4 W.

Gila & Salt River Meridian

Chs. North, between Secs. 15 & 16

Ra. $13^{\circ}43'$ East.

19.25 Dry Creek 50 links wide runs W.

40.00 Set a $\frac{1}{4}$ section corner post
in a mound and pits
as per instructions

a Mesquite 10 in diam. Bears N. 35° W.

121 links dist. No other trees near

70.15 Dry Creek 10 links wide, runs W.

80.00 Set a post in a mound &
pits as per instructions
for the corner to sections

9, 10, 15 and 16. from which

a Iron wood 10 in diam. Bears West.

375 links dist.

No other trees near

Sand level sandy loam

soil 1st rate, and

some scattering Mes-
quite timber

Township 4 S. Range 4 West
Gila & Salt River Meridian

Chs. East, on a random line be-
tween sections 10 & 15
Va. $13^{\circ}43'$ East

12.00 Dry Creek 10 links recd runs S. W.

20.10 Bluff 10 feet high bet. N. & S.

40.00 Set a temporary $\frac{1}{4}$ Sec. Cor. post.

79.93 Intersect the N. & S. line at the
Corner to sections 10, 11, 14 &

15 from which corner run
West, on a true line between
sections 10 and 15.

Va. $13^{\circ}43'$ East.

39.96 Set a $\frac{1}{4}$ Sec. Cor. Post in a mound
and pits as per instructions

and Iron wood 8 in. diam. bet. N. 9° W. 86 links dist

No other tree near

79.93 The corner to Secs. 9, 10, 15 & 16

Sand level. Soil 1st rate
and bearing Mesquite timber

Township 4 S. Range 4 West
Gila & Salt River Meridian

Chs North, between Secs. 9 & 10

Variation $13^{\circ}43'$ East.

40.00 Set a $\frac{1}{4}$ section corner post
in a mound and pits
as per instructions

No trees near

79.50 Dry Creek 20 links wide runs W.

80.00 Set a post in a mound &
pits as per instructions
for the corner to sections
3, 4, 9 and 10. from which

an Ironwood 10 in. diam. Brs. $S 61^{\circ} E. 77$ lbs. dist.

" do 10 " " " N. $61^{\circ} W. 61$ " "

No other trees near

Land level sandy loam
Soil 1st rate and some
scattered Mesquites and
Ironwood trees —

Township 4 S. Range 4 West
Gila Salt River Meridian

Go East, on a random line between
Sections 3 & 10

va. $13^{\circ}43'$ East.

00.90 Dry Creek 10 links wide near S. W.

32.00 Bluff 5 feet high N. & S.

40.00 Set a temporary $\frac{1}{4}$ sec. corner post.

79.88 Intersect the N. & S. line 17
links South from the corner
to sections 2, 3, 10 and 11, from
which corner I run

S. $89^{\circ}53'$ W. on a true line between
Sections 3 and 10.

va. $13^{\circ}43'$ East.

39.94 Set a $\frac{1}{4}$ section corner post
in a mound and pits
as per instructions

No trees near

79.88 The corner to sections 3, 4
& 10.

Sand level soil 1st rate, scattering
mesquite trees —

Township 4 S, Range 4 West

Gila & Salt River Meridian

Chs. North, on a random line be-
tween sections 3 and 4.

Var. $13^{\circ}43'$ East.

34.00 Dry Creek 5 links wide, runs S, W

40.00 Set a temporary $\frac{1}{4}$ sec. Cor. post.

59.10 Dry Creek 5 links wide runs S, W.

69.20 " " 5 " " " S, W.

80.00 Intersect the N. boundary
at the corner to sections

3, 4, 33, & 34 from which
corner I run

South, on a true line bet. secs. 3 & 4.

Var. $13^{\circ}43'$ E

40.00 Set a $\frac{1}{4}$ sec. corner post in
a mound and pits as

per instructions.

@ Palo Verde 6 in diam. Posts North 110 links.

80.00 The corner to secs. 3, 4
9 and 10.

Sand level soil 1st rate and
scattered timber

Township 4 S. Range 4 W.

Gila & Salt River Merid.

Chs. North, between Secs. 32 & 33.

Variation $13^{\circ}43'$ East

40.00 Set a $\frac{1}{4}$ Section Corner post
in a mound and pits
as per instructions.

No trees near.

80.00 Set a post in a mound
and pits as per instruc-
tions for the corner to
Sections 28, 29, 32 and
33, on the left bank
of the Gila river, which
runs South West and
Crosses from the N. W.

Bluff Bank 15 feet high
Land level rich sandy
loam, Soil 1st rate
No timber on line, and
no trees near the
corner — April 11th, 1871

Township 4 S. Range 4 W.
Gila & Salt River Mound.

Chk. East, on a random line between
Sections 28 and 33.
Ba. $13^{\circ}43'$ East.

31.20 Road bears. N. & S.

40.00 Set a temporary $\frac{1}{4}$ sec. corner post.

79.95 Intersect the N. & S line at the
corner to sections 27, 28, 33 & 34
from which corner I run
West, on a true line bet. Secs. 28 & 33.
Ba. $13^{\circ}43'$ East.

39.97 Set a $\frac{1}{4}$ section corner post in
a mound and pits as per
instructions

A Mesquit, 8 in db. bears. North, 62 lbs. e.
do. 9 " " " S. $67\frac{1}{2}^{\circ}$ W. 30 lbs. due

79.95 The corner to Secs. 28, 29, 32 & 33
Same level sandy loam
Soil 1st rate, and scattering
Mesquit timber —

Township 4 S. Range 4 W.

Gilat Salt River Menden

chs. North, between Secs. 28 & 29.

W. $13^{\circ}43'$ East

40.00 Set a $\frac{1}{4}$ section corner post
in a mound and pits
as per instructions,

No trees near.

80.00 Set a post in a mound
and pits as per instruc-
tions for the corner to
sections, 20, 21, 28 & 29.

No trees near

Sand, level Sandy loam
Soil 1st rate. No
trees on line, East
of the line there is mostly
cotton timber -

Township 4 S. Range 4 West
Gila & Salt River Meridian

- Chs. East on a random line between
Sections 21 and 28
Variation $13^{\circ}43'$ East
- 11.10 Road, bears N. and S.
- 40.00 Set a temporary $\frac{1}{4}$ section
corner post =
- 80.00 Intersect the N. & S. line at
the corner to sections
21, 22, 27 and 28, from
which corner I run
West, on a true line bet. secs. 21 & 28.
Variation $13^{\circ}43'$ East.
- 40.00 Set a $\frac{1}{4}$ sec. corner post in a
measured & pits as per in-
structions.
- A Mesquite 10 in. diam. Bro. S. 1° E. 116 lbs. dist
- No other tree near
- 80.00 The corner to secs. 20, 21, 28 & 29
Sand level. Soil 1st rate
Scattered Mesquite timber

Townships 4 S. Range 4 West
Gila & Salt River Meridian

Chd. North, between Sections 20 & 21.

Variation $13^{\circ}43'$ East.

40.00 Set a $\frac{1}{4}$ section corner post
in a mound and pits
as per instructions.

@ Mesquite 12 in diam. bears S. 18° E. 97 fms.
distant. No other tree near.

63.00 Road bears N. and S.

75.00 A Mesquite tree 30 in. diameter

80.00 Set a post in a mound
and pits as per in-
structions for the
Corner to Sections 16.

17, 20 and 21 from which

@ Mesquite 24 in diameter bears S. 15° E.
72 fms dist. No other

trees near

Sand level sandy loam
Soil 1st rate and
Scattering Mesquite

Township 4 S. Range 4 West
Gila and Salt River Meridian

Ths. East, on a random line bet. Secs. 16 & 21.
Variation $13^{\circ}43'$ East.

40.00 Set a temporary $\frac{1}{4}$ section
corner post

80.12 Intersect the N. and S. line
at the corner to sections
15, 16, 21 and 22. from
which corner I run,

West, on a true line between
sections 16 and 21.

Variation $13^{\circ}43'$ East.

40.06 Set a $\frac{1}{4}$ section corner post
in a mound and pits
as per instructions.

A Mesquite 12 in. diam, Cir. N. 21 $^{\circ}$ E. 67 lks.
dist out, no other tree near

80.12 Ok the corner to Secs. 16, 17, 20
& 21.

Sand level, soil 1 $^{\text{st}}$ rate
Scattering Mesquite timber

Township 4 S. Range 4 West.

Gila and Salt River Meridian

W. North, between Secs. 16 & 17.

Variation $13^{\circ}43'$ East.

40.00 Set a $\frac{1}{4}$ section corner post
in a mound and pits
as per instructions.

No trees near

80.00 Set a post in a mound
and pits as per in-
structions for the
corner to sections
8, 9, 16 and 17.

@ Mesquite 10 in diam. lvs. 8.5° & 25
links dist. No other trees here

Sand level sandy loam
soil 1st rate, and
scattering Mesquite
trees

Township 4 S. Range 4 West.

Gila and Salt River Merid.

Chs. East on a random line be-
tween sections 9 & 16.

40.00 Set a ~~temporary~~ ^{1/4} section
Corner post

76.25. An Iron wood tree 10 in diam.

80.00 Intersect the N. & S. line
7 links North from the
Corner to sections 9, 10, 15 and
16 from which corner I run

N. $89^{\circ}57'$ W. an true line between
sections 9 and 16.

variation $13^{\circ}43'$ East.

40.00 Set a $1/4$ section Corner post
in a mound and pits
as per instructions,
No trees near

80.00 Chs Corner to sections 8, 9
16 and 17.

Sand level, Soil 1st rate
Scattering Mesquite timber

Township 4 S. Range 4 West.

Gila and Salt River Meridian

Ch North, between Sections 8 & 9.

Var. $13^{\circ}43'$ East.

40.00 Set a $\frac{1}{4}$ section Corner post
in a mound and pits
as per instructions.

A Mesquite 12 in diam. brs. S. 65° E. 163
links distant.

No other tree near

80.00 Set a post in a mound
and pits as per in-
structions for the corner
to sections 4, 5, 8 and 9

A Mesquite 30 in, diam. Brs. S. 48° E. 23 lks. dist-

" do 8 in " " S. 39° W. 35 lks. "

No other trees near

Level sandy loam
Soil 1st grade

Scattered mesquite

Trinidad April 12th 1871

Township 4 S. Range 4 West
 Gila Salt River Meridian

- Chs. East, on a random line bet. secs. 4 & 9
 Variation $13^{\circ}43'$ East
- 40.00 Set a temporary $1/4$ section
 corner post
- 80.00 Intersect the N. and S. line
 at the corner to sections
 3, 4, 9 and 10, from which Co. I and
 West, on true line bet. secs. 4 & 9.
 Variation $13^{\circ}43'$ East.
- 40.00 Set a $1/4$ section corner post
 in a mound and pits
 as per instructions —
 No trees near
- 80.00 Chs corner to sections 4,
 5, 8 and 9.

Sand level sandy loam
 soil 1st rate, and
 scattering mesquite timber —

Township. 4 S. Range 4 West
Gila Ed Salt River Mound.

Chs. North, on a random line between
Sections 4 and 5.

Var. $13^{\circ}43'$ East

40.00 Set a temporary $\frac{1}{4}$ Sec. Cor. post

80.00 Intersect the North Boundary
line 32 links East from
the Corner to sections, 4, 5
32 and 33 from which
Corner of new

S. $00^{\circ}14'$ E. on true line bet. Secs. 4 & 5

Var. $13^{\circ}43'$ East.

40.00 Set a $\frac{1}{4}$ section corner post
in a mound and pits
as per instructions

A Mesquit 9 in diam. brs. S. 1° W. $7\frac{1}{2}$ lbs. chs.

No other tree near

80.00 The Corner to sections

4, 5, 8 and 9.

Sand level. Sandy loam

Soil 1^{st} rate & setting mesquite.

Township 4 S. Range 4 West
Gila & Salt River Meridian

Ch. East, on a random line bet sec. 29 & 32
Va. 13° 43' East.

40.00 Set a temporary 1/4 sec. Cor. post

45.00 Enter bottom land at foot of hill, bet sec.

54.00 Right Bank of Gila river, 20 feet
high, river runs S. Cross on line

57.00 Dry sand bed 2 feet above water.

67.00 Middle channel of river 3 chs. view
runs south —

77.40 East channel of river runs S.
Cross on line —

80.00 Intersect the N. & S. line at
the corner to sections, 28
29, 32 and 33 from which
corner I run

West, on true line bet sec. 29 & 32
Va. 13° 43' East.

26.00 Right Bank of river &
Set a meander post in
meander & pit as per instructions

Township 4 S. Range 4 W.

Gila & Salt River Mound

Obs. Between 29 & 32 Cor. 40.00
at a $\frac{1}{4}$ section corner post in a mound and pits as per instructions.

No trees near 80.00 The corner to Secs. 29, 30, 31 and 32.

Sand sandy view led on East half the stony East Slope of mountain.

No trees —

From the corner to Secs.

19, 20, 29 & 30 Run

East on a random line, bet. Secs. 20 and 29.

Dir. $13^{\circ}43'$ East

40.00 at a temporary $\frac{1}{4}$ sec. cor post

44.90 Intn Bottom land. bet. N. & S.

Township 48, Range 4 West

Gila & Salt River Meridian

- \$48.00 Right Bank of Gila River
 Cross N. Channel 300 yds wide
 runs South — then sand
- 67.00 Middle Channel 200 yds. wide
 runs S. then sand
- 74.60 East Channel of river
 240 yds wide runs S.
- 77.00 Left Bank of River. 20 feet
 high, lvs. N. & S.
- 80.00 Intersect the N. & S. line
 20 yds South from the
 corner to sections 20, 21,
 28 & 29. from which Cr. I run
- S. 89° 57' W. an true line between
 sections 20 & 29,
 var. 13° 43' East.
- 3.00 Left Bank of Gila River
 & set a meander post
 in mound and
 pits as per instructions

Lawship 48, Range 4 West
Gila & Salt River Mends.

32.00 The right bank of Gila
River & set a meander
post in a mound
& pits as per instructions

40.00 Set at the section corner
post in a mound
and pits as per instructions
No trees near

80.00 The Corner to sections
19, 20, 29 and 30.

Sand 1st half mile
Sandy river bed
then stony hill side
Soil poor
No timber

April 13th 1871.

Township 4 S. Range 4 West
Gila & Salt River Meridian

40.00 From the corner to Secs. 17, 18
19 and 20 I run
East, on a random line between
Sections, 17 & 20.

Variation $13^{\circ}43'$ East
40.00 Set a temporary 1/4 section
corner post, and at
80.00 intersect the N. & S. line at
the cor. to Secs. 16, 17, 20 & 21

from which corner I run
West, on true line between
Sections 17 and 20.

Variation $13^{\circ}43'$ East
80.80 Road leaves N. & S.

11.00 Enter low lands bet. N. & S.

19.40 Intersect the left Bank
of Gila River 8 feet high
& set a meander post
in a mound & pits as
per instructions. No trees
near

Township 4 S. Range 4 West-
Gila & Salt River Meridian

- Cross on line, East Channel
3 chs. wide, thin sand,
40.00 Set a $\frac{1}{4}$ section corner
post in a mound & pits
as per instructions.
No trees near
- 40.50 West channel of river
2 chs wide runs S. Cross
on line and at
- 43.00 Right Bank of Gila River
& set a meander post in
a mound & pit as per
instructions, no trees near
- 48.00 Begin stony ascent,
80.00 The corner to sections
17, 18, 19 and 20

Sand, 1st half mile sandy
river bed, thin steps
Soil poor. No timber

Township 4 S. Range 4 West

Gila & Salt River Meridian

- Chs. From the corner to sections
7, 8, 17 and 18 I run
East, on a random line bet. Secs. 8 & 17.
Variation $13^{\circ}43'$ East.
- 40.00 Set a temporary $1/4$ Sec. Cor. post
79.86 Intersect the N. & S. line 17 bet
North from the corner to sections
8, 9, 16 and 17, from which Cor. I run
N. $89^{\circ}53'$ W. on a true line bet. Secs. 8 & 17.
Var. $13^{\circ}43'$ East.
- 9.50 Road bears N. and S.—
- 11.00 Intersect the left bank of
the Gila river, Bluff Bank
20 feet high, and set a
meander post in a mound
and pits as per instructions
- 14.00 West bank of East channel
low sand, run run S.
- 33.00 Middle channel, 2 chs
wide run S.

Township. 48. Range 4 N.

Gila & Salt River Meridian

- 39.93 Set a $\frac{1}{4}$ section corner
 post in mound and
 pits as per instructions
 No trees near
- 46.00 West channel of River
 3 chs. wide runs S —
- 49.00 The Right bank of Gila
 River, 20 feet high, &
 set a meander post
 in a mound and pits
 as per instructions
 and ~~begin~~ ~~stop~~ ~~as~~ ~~out~~,
- 79.86 The corner to sections
 7, 8, 17 and 18.

Sand E. half Sandy River
 bed. Then stop hill
 seen & rocky —
 No trees

Township 4 S. Range 4 West

Gila & Salt River Meridian

No. North, between Secs. 7 and 8.
 var. $13^{\circ} 43'$ East.

40.00 Set a $\frac{1}{4}$ section corner
 post in a mound and
 pits as per instructions
 No trees near

80.00 Set a post in a mound
 and pits as per in-
 structions for the
 corner to sections
 5, 6, 7 and 8 —

No trees near
 Sand on line level,
 being along base of hill
 Soil 2nd rate
No timber

Township 4 S. Range 4 West

Gila & Salt River Meridian

chs. From the Corner to sections
5, 6, 7 and 8 I run
East on a random line bet. sec. 5 & 8.

Variation $13^{\circ}43'E$

40.00 Set a temporary $\frac{1}{4}$ sec. corner
post and at

79.92 Intersect the N. & S. line 11
links South from the
Corner to sections 4, 5,

8 & 9, from which corner I run
S. $89^{\circ}55'W$, on a true line bet. sec. 5 & 8,
var. $13^{\circ}43'$ East

6.00 Road bears N. W & S. E

15.00 Enter low land bet. N. & S.

25.60 Intersect the left bank of
Gila River & put high
and marked a cottonwood
tree 10 in. diameter for a
meander corner as
per instructions

Township 4 S. Range 4 West
Gila & Salt River Meridian

- 28.00 West bank of East Channel
of River, low sand bed
- 37.96. Set a 1/4 section corner post
in a mound & pits as
per instructions.
- No trees near
- 50.20 West Channel of river
runs S. Cross on line
- 53.00 The right bank of Gila
River 18 feet high &
Set a meander post in
a mound and pits as
per instructions
- 60.00 Sand rising to the West
- 79.92 The corner to sections
5, 6, 7 and 8.

Sand worthless river bed
and are gravelly and
No end of low no timber

Township 4 S. Range 4 West.

Gila & Salt River Meridian

From the Corner to Sections

5, 6, 7 and 8 I run

West on a random line bet. Secs. 6 & 7.

Var. $13^{\circ}43'$ East.

22.00 Begin step ascent —

40.00 Set a temporary 1/4 section corner post.

79.25 Intersect the West boundary

13 links North from the

Corner to sections 6, 7, 1

and 12 from which Cor. I run

N. $89^{\circ}54'E$. on a true line between

Sections 6 and 7.

Var. $13^{\circ}43'$ East.

39.25 Set a 1/4 sec. cor. stone $16 \times 10 \times 8$

in. in stone & pits as

per instructions. No trees near

79.25 The corner to Secs. 5, 6, 7

& 8. Sand West half

rocky & steep. No timber

Township 4 S. Range 4 West

Gila & Salt River Meridian

Ch. North. A random line between
Sections 5 and 6.

Var. $13^{\circ}43'$ East.

40.00 Set a temporary $\frac{1}{4}$ sec. corner
post

80.10 Intersect the North boundary
9 links East from the Cor.
to Secs. 5, 6, 31 & 32, from
which corner I run

S. $0^{\circ}4'E$. on true line between Secs. 5 & 6.

Var. $13^{\circ}43'$ East.

40.10 Set a $\frac{1}{4}$ section corner post
on a mound and pits
as per instructions.

No trees near

80.10 The corner to sections 5, 6,
7 and 8 —

Sand level Soil 3rd rate
dry & sandy

No timber —

April 14th 1871

Township 4 S. Range 4 West
Gila & Salt River Meridian

Meanders of the left
Bank of the Gila River,
beginning on the North Boundary
of the Township at the
Meander Corner on the left
Bank & on the North line of
Section 5, and following
the meanders of the left
Bank of said river, through
the Township, going down
Stream —

In Section No. 5

S. 10° E. 30.00 chs

S. $23\frac{3}{4}^{\circ}$ E. 44.00 "

S. 21° E. 11.00 " To the meander
corner between Secs. 5 & 8.

Then in Section 8.

South, 20.00 chs

S. 83° E. 23.00 "

S. 3° E. 41.00 chs. To the meander

Township 4 S. Range 4 W.
Gila & Salt River Meander

Corner between

Sections 8 & 17.

Thence in Section 17.

S. 4° E. 10.00 chs

S. 50° W. 10.00 "

S. $1\frac{1}{4}$ W. 63.60 " To the Meander
post between Secs.

17 and 20.

Thence in Section 20.

S. 3° E. 42.00 chs

S. $19\frac{3}{4}$ E. 42.50 " To the Meander
post bet. Secs. 20 & 29

Thence in Section 29

S. $2\frac{1}{4}$ E. 80.00 To the Corner to
Sections 28, 29, 32 & 33.

Thence in Section 32.

S. 29° W. 25.00 chs.

S. 31° W. 20.00 "

S. $16\frac{1}{2}$ W. 15.00 "

S. $13\frac{1}{2}$ W. 27.00 " To the

Township. 4 S. Range 4 West
Gila & Salt River Meridian

meander corner on the
South Boundary of
Section 32. —

April 15th 1871

T. 4 S. R. 4 W. =

Gila & Salt River Merid.

General Description

The lands East of the Gila River in this Township are ^{mostly} of 1st rate quality, and will produce any of the crops common to this latitude, by a system of irrigation for which there is any amount of facilities afforded by the waters of the Gila River —

Mesquite timber suitable for fuel and posts is abundant —

The soil is a rich alluvial sandy loam & will produce two crops in one

T. 4 S. R. 4 W

G. & S. R. Meridian

Season

The face of the
Country is so nearly
level that it is usually
impossible to distin-
guish where the bottom
and table lands unite
and the table lands
even miles back from
the River are often found
of the same rich alluvial
Sandy loam deposit—

S. M. Foreman

U. S. Dep. Surveyor

BOOK 1161

Township **3 S.** R. **4 N. Secs. 1, 2, 3 & 4** **63A**

BOOK 1161

6	128	5	107	4	86	3	85	2	74	1
127	126	106	95	84	73					
7	125	8	105	9	94	10	83	11	72	12
123	122	104	93	82	71					
18	121	17	103	16	92	15	81	14	70	13
119	118	102	91	80	69					
19	117	20	101	21	90	22	79	23	68	24
115	113	100	89	78	67					
30	112	29	99	28	88	27	77	26	66	25
111	109	98	87	76	65					
31	108	32	97	33	86	34	75	35	64	36

98615m9-01

Meanders of Gila River, pages 129-131

BOOK 1161

Field Notes

- of -

The Survey of the Subdivision
lines of
Township 3 South.

Range 4 West.

of
Gila & Salt River Basins
and Meridian lines.as Surveyed by
S. W. Brown

U.S. Geol. Surv -

Commenced the

and

Completed the

Township 3 S. Range 4 W.

Gila & Salt River Meridian

Chs. Begin on the South boundary
at the corner to sections 35 & 36.
and run thence -

North, between sections 35 & 36

Variation $13^{\circ}45' E.$

(as per East Boundary).

40.00 Set a $\frac{1}{4}$ sec. corner post in a
mound and pits as per
instructions).

No trees near

80.00 Set a post in a mound
and pits as per instruc-
tions, for the corner
to sections 25, 26, 35
and 36.

No trees near

Sand level Sandy loam
Soil 2nd rate.

No timber.

Township 3 S. Range 4 West.

Gila & Salt River Meridian

Chs. East, on a random line, bet. Secs. 25 & 36

Variation, $13^{\circ}45'$ East.

(as per South Boundary)

40.00 Set a temporary $\frac{1}{4}$ sec. Corner
post

80.00 Intersect the East Boundary

19 links North from the Cor-
ner to sections 25, 36, 30

and 31 from which I run

N. $89^{\circ}52'$ W. on true line bet. Secs. 25 & 36.

Variation $13^{\circ}45'$ East

40.00 Set a $\frac{1}{4}$ section Corner

post in a mound and
pits as per instructions.

No trees near

80.00 The Corner to sections

25, 26, 35 and 36.

Sand-limed Sandy loam
Soil 2nd rate - No timber

Townships 3 South, Range 4 W.

Gila & Salt River Meridian

Chs. North, between Secs. 25 & 26.

Variation $13^{\circ}45' E$.

40.00 Set a $\frac{1}{4}$ section corner post
in a mound and pits as
per instructions.

No trees near.

80.00 Set a post in a mound &
pits as per instructions
for the corner to sections
23, 24, 25 and 26.

No trees near

Sand, level sandy loam
Soil 2nd ~~net~~.
No timber

Township. 3 S. Range 4 West

Gila and Salt River Meridian

- Chs. East on a random line between
Sections 24 and 25.
Variation $13^{\circ}45'$ E
- 40.00 Set a temporary $\frac{1}{4}$ sec. Corner post.
- 79.96 Intersect the N. and S. line 8 links
South from the corner to
Sections 24, 25, 19 and 30
from which corner I run
S. $89^{\circ}57'$ W. on a true line between
Sections 24 and 25.
Variation $13^{\circ}45'$ East.
- 39.98 Set a $\frac{1}{4}$ section corner post in
a mound and pits as per
instructions No trees near
- 79.96 The corner to sections 23,
24, 25 and 26.

Sand level sandy loam
Soil 2nd rate.
No timber

Township 3 S. Range 4 West
Gila & Salt River, Ariz.

Chs. North, between Sections 23 & 24.

Variation $13^{\circ}45'$ Eo.

40.00 Set a $\frac{1}{4}$ section corner post
in a mound and pits
as per instructions.

No trees near.

80.00 Set a post in a mound
and pits as per instruc-
tions for the corner
to sections 13, 14, 23
and 24.

No trees near.

Sand like Sandy loam
Soil 2nd rate &
Some surface gravel.
No timber

Township 38. Range 4 West.

Gila & Salt-River Mendocino

Chs. East, on a random line between
Sections 13 and 24
Variation $13^{\circ}45'$ East.

40.00 Set a temporary $\frac{1}{4}$ section
corner post.

79.88 Intersect the East Bound-
ary, 11 links North of
the corner to sections
13, 24, 18 and 19 from
which corner I run

N. $89^{\circ}55'$ W, on a true line between
Sections 13 and 24.

Variation $13^{\circ}45'$ E.

39.94 Set a $\frac{1}{4}$ section corner post
in a mound and
pits as per instructions

No trees near

79.88 The corner to sections 13,
14, 23 and 24

Sand level, Soil 2nd rate, No
timber

Township 3 S. Range 4 W.
 Grant Salt River Nevada.

Chs. North, between Secs. 13 & 14.

Variation $13^{\circ} 45' E.$

40.00 Set a $\frac{1}{4}$ section post
 in a mound and
 pits as per instructions
 No trees near

80.00 Set a post in a mound
 and pits as per
 instructions for
 the corner to sec-
 tions 11, 12, 13 & 14.
 No trees near

Sand level. Sandy loam
 soil 2nd rate.
 No timber

April 17th 1871.

Township 3 S. Range 4 W.

Gila & Salt River National

40.00 East on a random line
between Secs. 12 & 13.

Variation $13^{\circ}45'$ East

40.00 Set a temporary $1/4$ section
corner post.

80.00 Intersect the East Boundary
at the corner to sections
12, 13, 17 & 18 from which
Corner of run

West, on a true line between
sections 12 and 13.

Variation $13^{\circ}45'$ E

40.00 Set a $1/4$ section corner post,
run a mound & pits as
per instructions.

No trees near

80.00 The corner to sections
11, 12, 13 and 14.

Sand level, soil 2nd rate
No timber

Township 3 S. Range 4 W.
Gila & Salt River Merid.

Chs North, between Secs. 11 & 12

Var. $13^{\circ}45'$ East.

40.00 Set a $\frac{1}{4}$ section corner
post in a mound &
pits as per instruc-
tions

No trees near

80.00 Set a post in a mound
and pits as per
instructions for
the corner to sections
1, 2, 11 and 12.

No trees near

Land level, & sandy
soil 2nd rate

No timber

A sharp round knoll
Brs. N.E. $\frac{1}{2}$ mile
distant & covers $\frac{2}{3}$ of
section 1. 200 ft high

Township 3 S. Range 4 W.
Gila & Salt River Meridian

- Chs. East on a random line
between Secs. 1 & 12
Variation $13^{\circ}45' E$
40.00 Set a temporary $\frac{1}{4}$ sec.
corner post
79.80 Start at the East Bound-
ary 12 links South
from the corner to
Sections, 1, 12, 6 & 7,
from which corner I run
 $S. 89^{\circ}55' W$, on a true line between
Sections 1 and 12
Variation $13^{\circ}45' E$.
39.90 Set a $\frac{1}{4}$ section corner post
in a mound and pits
as per instructions.
No trees near
79.80 The corner to sections
1, 2, 11 and 12
Same level, Soil 2nd date
No timber -

Township 3 S, Range 4 W
Gila & Salt River Mound

- Obs. North, on a random line
between Secs. 1 & 2.
Dev. $13^{\circ}43'$ East,
40.00 Set a temporary $\frac{1}{4}$ sec. cor. post,
80.10 Intersect the North Boundary
14 links East from the
Corner to sections 1, 2,
35 & 36, from which
corner I run
S, $0^{\circ}06'$ E, on true line between
Sections 1 and 2
Dev. $13^{\circ}45'$ E
40.10 Set a $\frac{1}{4}$ section corner post
in a mound & pits as
per instructions —
No trees near
80.10 The corner to sections 1,
2, 11 & 12.
Sand hill; sandy
soil, 3rd rate
no timber

Township 3 S. Range 4 W.
Gila & Salt River Meridian

Chs. North, between Sections 34 & 35.

Variation, $13^{\circ}45'$ East.

40.00 Set a $\frac{1}{4}$ section corner post in
a mound and pits as per
instructions.

No trees near

80.00 Set a post in a mound &
pits as per instructions
for the corner to sections
26, 27, 34 and 35.

No trees near

Sand, level sandy loam
Soil, 2nd rate.

No timber

April 18th 1891

Township 3 S. Range 4 West.

Gila & Salt River Meridian

Chs East, on a random line between
Sections 26 and 35.

Variation $13^{\circ}45'$ E

40.00 Set a temporary $\frac{1}{4}$ sec. cor. post

80.05 Intersect the N. & S. line
at the corner to sections
25, 26, 35 & 36 from which
corner I run

West, on a true line between
sections 26 & 35,

Variation $13^{\circ}45'$ E.

40.02 Set a $\frac{1}{4}$ section corner
post in a mound &
pits as per instructions
No trees near

80.05 The corner to sections,
26, 27, 34 and 35.

Sand lined sand loam
Soil 2nd rate, no timber

Townships 3 S. Range 4 West.

Gila and Salt River Meridian

Chs North, between sections 26 & 27

Variation $13^{\circ}45'$ East.

38.20 Dry Creek 10 cuts wide runs S.W.

40.00 Set a $\frac{1}{4}$ section corner post
in a mound and pits
as per instructions.

No trees near.

80.00 Set a post in a mound
and pits as per instruc-
tions for the corner to
sections 22, 23, 26
and 27.

No trees near.

Sand level Sandy loam
Soil 2nd rate -
No timber

Township 3 S. Range 4 W.

Gila & Salt River Meridian

Chs. East, on a true line bet. Secs. 23 & 26.

Variation $13^{\circ}45'$ East.

40.00 Set a temporary $\frac{1}{4}$ Sec. Cor. post

54.80 Dry creek 10 links wide, runs S. W.

80.12 Intersect the N. & S. line 15

links South from the Cor-

ner to sections 23, 24, 25

and 26 from which Cor. I run

S. $89^{\circ}54'$ N, on a true line between

sections 23 and 26.

Variation $13^{\circ}45'$ E.

40.00 Set a $\frac{1}{4}$ section Corner post

in a mound and pits

as per instructions

No trees near

80.12 The corner to sections

22, 23, 26 and 27.

Land gently sloping

to S. W. Soil 2nd rate

No timber —

Township 3 S. Range 4 West
Gila & Salt River Meridian

Chs. North, between sections 22 & 23.

Variation $13^{\circ}45'$ East.

40.00 Set a $\frac{1}{4}$ section corner post
in a mound and pits
as per instructions.

No trees near.

80.00 Set a post in a mound
and pits as per instruc-
tions for the corner to
sections 14, 15, 22 and
23.

No trees near.

Level, level sandy loam
Soil 2nd rate
No timber

Township 3 S. Range 4 W.

Gila & Salt River Meridian

Chs. East, on a random line between
Sections 14 and 23.

Variation $13^{\circ}45'$ East

40.00 Set a temporary $\frac{1}{4}$ section
corner post.

79.95 Intercept the M. & S. line

18 links North from the
corner to sections 13, 14

23 & 24 from which corner
I run

N. $89^{\circ}52'$ W. on a true line between
Sections 14 and 23.

Variation $13^{\circ}45'$ E

39.97 Set a $\frac{1}{4}$ section corner post
in a mound and pits,
as per instructions.

No trees near

79.95 The corner to sections
14, 15, 22 and 23.

Sand level, soil 2nd rate No trees

Township 3 S. Range 4 West

Gila and Salt River Meridian

Chs. North, between Sections 14 and 15.

Variation $13^{\circ}45'$ East.

40.00 Set a $\frac{1}{4}$ section corner post
in a mound and pits
as per instructions.

No trees near.

80.00 Set a post in a mound
and pits as per instructions
for the corner to sections
10. 11. 14 and 15.

No trees near

Sand level sandy loam
soil 2nd rate.

No timber.

Township 3 S. Range 4 West
Gile and Salt River Meridian

- Chs. East, on a random line
between sections 11 & 14,
Variation $13^{\circ}45'$ E.
- 40.00 Set a $\frac{1}{4}$ section Corner post
for temporary $\frac{1}{4}$ sec. Corner.
- 80.10 Intersect the N. & S. line 7
links North from the
Corner to sections 11, 12, 13
and 14, from which Corner
I run
- N. $89^{\circ}57'$ W. on a true line between
Sections 11 and 14
Variation $13^{\circ}45'$ East.
- 40.05 Set a $\frac{1}{4}$ section Corner post
in a mound and
pits as per instructions
No trees near
- 80.10 The Corner to sections
10, 11, 14 and 15 —
Sand level, soil 2nd rate
no timber —

Township 3 S. Range 4 West
Gila & Salt River Meridian

Chs. North, between Sections 10 & 11
Variation $13^{\circ}45'$ East.

40.00 Set a $\frac{1}{4}$ section corner post
in a mound and pits as
per instructions.

No trees near.

80.00 Set a post in a mound
and pits as per in-
structions for the corner
to sections 2, 3, 10 & 11.

No trees near

Sand lined sandy loam
Soil 2nd rate
No timber —

April 18th 1871.

84

Township 3 S. Range 4 W.

Gilew & Salt River Meridian

Ch East, on a random line be-
tween sections, 2 & 11.

Var. $13^{\circ}43'$ East

40.00 Set a temporary $\frac{1}{4}$ section
corner post.

80.00 Intersect the N. & S. line at
the corner to sections

1, 2, 11 and 12, from which
corner I run

West, on true line between sections
2 and 11.

Variation $13^{\circ}43'$ East.

40.00 Set a $\frac{1}{4}$ section corner post
in a mound and pits
as per instructions.

No trees near

80.00 The corner to sections
2, 3, 10 and 11.

Land level, Soil 2nd rate

No timber — .

Township 3 S, Range 4 West

Gila and Salt River Meridian

Chs. North, between Sections 2 & 3,
on a Random line.

Variation $13^{\circ}45'$ East.

40.00 Set a temporary $\frac{1}{4}$ section
corner post in a mound

80.08 In ~~terse~~ at the North Boundary
at the corner to sections
2, 3, 34 and 34^5 , from which
corner I run

South, on a true line bet. Secs. 2 & 3.

Var. $13^{\circ}45'$ East.

40.08 Set a $\frac{1}{4}$ section corner post
in a mound and pits
as per instructions.

No trees near

80.08 The corner to sections 2, 3,
10 and 11.

Sand level. Soil 2nd rate
No timber

Township 3 S. Range 4 W.

Gila & Salt River Meridian

Chs. North, between Secs. 33 & 34

Var. $13^{\circ}45'$ East.

.50 Dry Creek 10 links wide runs N.
13.00 Land rising to the North
40.00 Set a $\frac{1}{4}$ section corner post in
a mound and pits as per
instructions.

An Ironwood 10 in diam. Brs. N. 7° W.
124 links dist. No other tree near

33.00 Dry Creek 10 lks. wide runs N.

80.00 Set a post in a mound &
pits as per instructions
for the corner to sections
27, 28, 33 & 34 from which

a Palo verde 6 in. diam. Brs. N. 80° E. 84 lks

- Ironwood 6 in " " S. 75° W. 87 "

No other trees near.

Land level. Soil 2nd grade
Scattering Palo verde
Ironwood & Mesquite trees.

Township 3 S. Range 4 West.

Gila & Salt River Meridian

Chs East on a random line between
Sections 27 and 34.

Variation $13^{\circ}45'$ East

28.00 Dry Creek 10 lks wide runs S, W.

40.00 Set a temporary $\frac{1}{4}$ Sec. Cor. post

79.90 Intersect the N, & S. line at the
Corner to sections 26, 27, 34

and 35, from which Cor. I run

West, on true line bet. Secs. 27 & 34

Variation $13^{\circ}45'$ East.

39.95 Set a $\frac{1}{4}$ section Corner post
in a mound and pits as
per instructions.

No trees near

79.90 Chs Corner to sections 27, 28
33 and 34.

Sand lined sandy loam
soil 2nd rate

No trees.

Township 3 S. Range 4 W.

Gila & Salt River Meridian

Chs. North, between Sections 27 & 28.

Var. $13^{\circ}45'$ East

40.00 Set a $\frac{1}{4}$ section corner post
in a mound and pits
as per instructions

No trees near

80.00 Set a post in a mound
and pits as per in-
structions for the
corner to sections 21
22, 27 and 28.

A Mesquite 10 in diam. Bears North
225 links distant

No other trees near

Sand level. Sandy loam

Soil 2nd rate

Some scattering Mesquite

Paloverde & Ironwood

timber —

Township 3 S. Range 4 West

Gile & Batt River Merced Co

Cha. East on a random line bet. Secs. 22 & 27.

Variation $13^{\circ}45'$ East.

40.00 Set a temporary $\frac{1}{4}$ section corner post

79.94 Intersect the N. & S. line 11 links

South from the corner to

Sections 22, 23, 26 and 27,

from which corner I run

S. $89^{\circ}55'$ W. on a true line between Secs. 22 & 27.

Variation $13^{\circ}45'$ East.

39.97 Set a $\frac{1}{4}$ section corner post in

a mound and pits as

per instructions.

No trees near.

79.94 The corner to Sections 21,

22, 27 and 28.

Sand loam, sandy loam
Soil. 2nd rate, and
a few scattering Palo verde
trees —

Township 3 S. Range 4 W.

Gila and Salt River Meridian

Ch North, between Sections 21 & 22.

Variation $13^{\circ}45' E$.

40.00 Set a $\frac{1}{4}$ Section Corner Post
in a mound and pits
as per instructions.

No trees near

80.00 Set a post in a mound
and pits as per instructions
for the corner to Sec -
tions, 15, 16, 21 and 22.

from which

an Iron wood 10 in. diam bears $S. 84^{\circ} E$
186 links distant.

No other trees near

Sand level, Soil 2nd
rate Sandy loam
Some scattering timber.

April 19th 1871

Township 3 S. Range 4 West.

Gila & Salt River Meridian

Chs East on a random line bet. Secs. 15 & 22.

Variation $13^{\circ}45'$ East.

40.00 Set a temporary $\frac{1}{4}$ section Cor. post.

80.06 Intersect the N. & S. line 13 links

North from the corner to
Sections 14, 15, 22 and 23.

from which corner I run

N. $89^{\circ}54'$ W. on a true line bet. Secs. 15 & 22.

Var. $13^{\circ}45'$ East.

40.03 Set a $\frac{1}{4}$ section corner post
in a mound and pits
as per instructions.

No trees near.

80.06 The corner to sections

15, 16, 21 and 22

Sand level, Sandy loam
Soil 2nd rate

No timber.

Township 3 S. Range 4 West.

Gilew and Salt Run, Mendocino

Chs North, between Sections 15 & 16.

Variation $13^{\circ}45' E$ -

40.00 Set a $\frac{1}{4}$ section corner post
in a mound and pits
as per instructions.

No trees near.

80.00 Set a post in a mound
with pits as per in-
structions for the corner
to sections 9, 10, 15 and
16 -

No trees near
Sand level; Soil 2nd rate
sandy loam.

No timber -

Township 3 S. Range 4 West
Gila Co. Salt River Meridian

- Chs East, on a random line bet. Secs. 10 & 15.
Variation, $13^{\circ}45'$ East
- 40.00 Set a temporary $\frac{1}{4}$ section corner post.
- 79.85 Intersect the N. & S. line 8 links
South from the corner to
Sections 10, 11, 14 and 15
from which corner I run
S. 89° 57' N. on a true line between
Sections 10 and 15.
Var. $13^{\circ}45'$ East
- 39.92 Set a $\frac{1}{4}$ Section corner post
in a mound and pits
as per instructions.
No trees near—
- 79.85 The corner to Sections 9,
10, 15 and 16.

Sand, level; Soil 2nd rate
Sandy loam
No timber.

Township 3 S. Range 4 West
Gila & Salt River Meridian

Chs. North, between Sections 9 & 10.

Var. $13^{\circ}45'$ East.

40.00 Set a $\frac{1}{4}$ section Corner post
in a mound and pits
as per instructions
for ~~No trees near~~

80.00 Set a post in a mound
and pits as per in-
structions for the
Corner to Sections
3, 4, 9 and 10
No trees near.

Land level; Soil 2nd
rate Sandy loam
No timber.

Township 3 S. Range 4 West

Gila and Salt River Meridian

Chs. East, on a random line between
Sections 3 and 10.

Variation, $13^{\circ}45'$ East.

40.00 Set a temporary $\frac{1}{4}$ section
corner post.

79.88 Intersect the N. & S. line
at the corner to sections
2, 3, 10 and 11. from
which corner I run

West, on a true line between
Sections 3 and 10.

Variation $13^{\circ}45'$ East.

39.94 Set a $\frac{1}{4}$ section corner post
in a mound and pits
as per instructions

No trees near

79.88 The corner to sections 3,
4, 9 and 10.

Sand level, Soil 2nd rate
Sandy loam No timber.

Township 3 S. Range 4 West
Gila and Salt River Meridian

Chs. North, on a random line between
Sections 3 and 4.

Variation $13^{\circ}45' E$.

40.00 Set a temporary $\frac{1}{4}$ section
Corner post.

80.17 Intersect the North boundary
line at the corner to sections
3, 4, 33 & 34 from which
Corner I run

South, on true line between Secs.
3 & 4.

Var. $13^{\circ}45' East$.

40.17 Set a $\frac{1}{4}$ section corner post
in a mound and
pits as per instructions
No trees near

80.17 To the corner to sections
3, 4, 9 and 10.

Sand level, soil 2nd rate
no timber —

Township 3 S. Range 4 West
Gila & Salt River Meridian

Chs. North, between Sections 32 and 33.

Variation $13^{\circ}45'$ East.

40.00 Set a $\frac{1}{4}$ section corner post in a mound and pits as per instructions

A Mesquite 10 in diam. Brs. S. 25° E. 95 lks distant. No other tree near.

80.00 Set a post in a mound and pits as per instructions for the corner to sections 28, 29, 32 and 33.

A Mesquite, 8 in diam. Brs. N. 35° E. 119 lks. dist.

do 8 " " " S. 14° E. 106 " "

do 8 " " " N. 75° W. 128 " "

No other tree near.

Sand level; Soil 1st rate sandy loam. Scattering Mesquite timber, in small groves

April 20th 1877

98

Township 3 S. Range 4 West
Gila^{Co} Salt River Meridian

Chs East, on a random line lat. $28^{\circ} 43'$.
Variation $13^{\circ} 45'$ East.

40.00 Set a temporary $\frac{1}{4}$ section
corner post.

79.90 Intersect the N. & S. line at
the corner to sections
27, 28, 33 and 34, from
which corner I run

West, on a true line between
sections 28 and 33.

Var. $13^{\circ} 45'$ East.

39.98 Set a $\frac{1}{4}$ section corner post
in a mound and pits
as per instructions.

A Mesquite 10 in diam. Br. S. 27° W. 110 Ws.
distant. No other tree near.

79.96 The corner to sections 28, 29,
32 and 33.

Sand level; soil 1st rate
Scattering Mesquite timber.

Township 3 S. Range 4 West

Gila and Salt River Meridian

Chs North, between Sections 28 & 29.

Variation $13^{\circ}45'$ East.

40.00 Set a 1/4 Section Corner post in
a mound and pits as per
instructions.

A Mesquite 14 in. diam brs. S. 77° E. 30 links dist
No other tree near.

80.00 Set a post in a mound and
pits as per instructions
for the corner to Sections
20, 21, 28 and 29. from which

A Mesquite 10 in diam. Brans N. 85° W. 90
links distant.

No other tree near

Sand level. Soil 1st rate
Sandy loam

Scattering mesquite timber

Township 3 S. Range 4 West.

Gila & Salt River Meridian

Chs. East, on a random line between
Sections 21 and 28.

Variation $13^{\circ}45' E$

40.00 Set a temporary $\frac{1}{4}$ section
corner post.

79.78 Intersect the N. & S. line 21
links South from the corner
to sections 21, 22, 27 and 28,
from which corner I run

S. $89^{\circ}51' N$. on a true line between
Sections 21 and 28.

Variation $13^{\circ}45' E$.

39.89 Set a $\frac{1}{4}$ section corner post
in a mound and pits
as per instructions, from which

a Mesquite tree, diam. Bro. East. 84 links,
distant. No other tree near.

79.78 The corner to sections 20, 21,
28 and 29.

Sand level; soil 1st rate, and containing
mesquite timber—

Township 3 S. Range 4 West.

Gila & Salt River Meridian

Chs. North, between Sections 20 & 21.

Variation $13^{\circ}45'$ East

40.00 Set a $\frac{1}{4}$ section Corner post
in a mound and pits as
per instructions

No trees near

80.00 Set a post in a mound
and pits as per instructions
for the corner to sections
16, 17, 20 & 21, from which

a Mesquit 6 in diam. Beans N. 28° E. 112
links distant.

No other trees near
Sand level: Soil 1st rate
Sandy loam.

Scattering Mesquite timber.

Township 3 S. Range 4 West

Cipila & Salt River. Mondran

Chs. East, on a random line between
Sections 16 and 21.

Var. $13^{\circ}45'$ East.

40.00 Set a temporary $\frac{1}{4}$ Sec. Cor. post.

80.00 Cut across the N. & S. line 15 links
North from the corner to
Sections 15, 16, 21 and 22

from which corner I ran
 $N 89^{\circ}54' W$, on a true line between

Sections 16 & 21.

Var. $13^{\circ}45'$ East.

40.00 Set a $\frac{1}{4}$ Section Corner post in
a mound and pits as
per instructions

No trees near

80.00 The corner to Sections 16,
17, 20 & 21.

Sand level; Soil 1st rate
Scattering Mesquite
timber

Township 3 S. Range 4 West

Gila & Salt River Meridians

Chs. North. between Secs. 16 & 17

Variation $13^{\circ}45'E.$

40.00 Set a $\frac{1}{4}$ section corner post
in a mound and pits
as per instructions.

An Iron wood 4 in. diam. Brs. S. $83^{\circ}E.$ 40 lks.
distant. No other tree near.

- 80.00 Set a post in a mound and
pits as per instructions
for the corner to sections
8, 9, 16 and 17, from which

An Iron wood 4 in. diam bears N. $12^{\circ}E.$ 33
lks. distant.

No other trees near.

Sand level, soil 1st rate
sandy loam

Some scattering Mesquite
& Iron wood timber —

Township 3 S. Range 4 West

Gila & Salt River Meridian

Chs East, on a random line between
Sections 9 and 16.

Variation $13^{\circ}45'$ E.

40.00 Set a temporary $\frac{1}{4}$ Section
Corner post

79.96 Intersect the N. & S. line 9
links North from the
Corner to Sections 9, 10, 15
and 16, from which corner
I run

$N. 89^{\circ}56'$ W. on a true line between
Sections, 9 & 16.

Var. $13^{\circ}45'$ East.

39.98 Set a $\frac{1}{4}$ Section Corner post
in a mound and pits
as per instructions.

No trees near

79.96 The Corner to Sections 8, 9,
16 and 17.

Sand land, Soil, 1st rate No timber.

Township 3 S. Range 4 West
Gila & Salt River Meridian

Chs North, between Secs. 8 and 9.

Var. $13^{\circ}45'$ East.

40.00 Set a $\frac{1}{4}$ section Corner
post in a mound
and pits, as per in-
structions.

No trees near

80.00 Set a post in a mound
and pits as per in-
structions for the corner
to sections 4, 5, 8 & 9.

No trees near

Sand level, sandy loam
Soil 1st rate —

No timber —

Township 38. Range 4 West

Cyala & Salt River Mendota

Chs East on a random line between
Sections 4 and 9.

Variation $13^{\circ}45'$ E

40.00 Set a temporary $1/4$ section
corner post.

80.00 Intersect the N. & S. line 10
links North from the

Corner to sections 3, 4, 9

& 10 from which corner I run

N. $89^{\circ}56'$ W. on a true line between
Sections 4 & 9.

Var. $13^{\circ}45'$ East.

40.00 Set a $1/4$ section corner post
in a mound and
pits as per instructions

No trees near.

80.00 The corner to sections
4, 5, 8 and 9.

Sand level. Soil 1st rate

No timber.

Township 3 S. Range 4 West

Gila & Salt River Meridian

No. North, between Secs. 4 & 5
on a random line.

Variation $13^{\circ}45'$ E.

40.00 Set a temporary $\frac{1}{4}$ section
corner post

80.08 Intervent the north boundary
38 links East from the
corner to Secs. 4, 5, 32 and

33 from which Cor. I run
 $S, 0^{\circ}16' E$, on a true line bet. Secs. 4 & 5
Va. $13^{\circ}45'$ East.

40.08 Set a $\frac{1}{4}$ section corner post
in a mound and pits as
per instructions.

No trees near.

80.08 The corner to sections 4,
5, 8 and 9.

Sand level, Soil 1st rate
Sandy loam, No timber.

April 21st 1871

Township 3 S. Range 4 W.

Gila & Salt River Meridian

Ch. North, between Sections 31 & 32

Navigation $13^{\circ}45' E$ -

29.70 Right bank of Gila River 15 feet
high, & runs S. E. - Set a
meander post in mound &
pit as per instructions.
Water 3 chains wide then
along the dry sandy bed of
the River - at -

40.00 Set a $\frac{1}{4}$ section corner post
in a mound & pits as per
instructions. No trees near.

80.00 Set a post in a mound &
pits as per instructions
for the corner to sections
29, 30, 31 and 32.

No trees near -

Sandy bed, sandy dry
River bed, no soil

No timber -

Township 3 S. Range 4 W.

Gila & Salt River Meridian

tho. East, on a random line between
Sections 29 and 32.

wa. $13^{\circ}45'$ East.

\$7.00 East channel of Gila River
3.20 links wide runs S.

20.20 Left bank of Gila River $18\frac{1}{2}$ ft
high & runs South

40.00 Set temporary $\frac{1}{4}$ sec. corner
post

48.50 Road Bears N & S.

80.00 Intercept the N. & S. line at
the corner to sections 28, 29
32 & 33, from which cor. I run

West on a true line between secs.
29 and 32.

wa. $13^{\circ}45'$ E

40.00 Set a $\frac{1}{4}$ section corner post
in a mound and pits
as per instructions.

8.00 Run 6 in. diameter Bears

C. 3 S. R 4 West of
 Gila & Salt River Meridian
 (hs)

East, 83 links distant

No other tree near

59.80 The left Bank of Gila
 River, and marked
 a Willow tree 5 inches
 diameter for Meridian
 corner as per instructions

No other tree near.

Bluff bank 18 feet high
 Cross East channel on line
 320 links wide runs South

80.00 The corner to Sections
 29, 30, 31 and 32.

Sand level, Soil East
 of River 1st rate then
 Sand led to corner,
 Some scattering Mesquite
 East of River.

Township 3 S. Range 4 W.

Gila & Salt River Meridian

22.00 West on a random line bet Secs. 30 & 31.

Var. $13^{\circ}45'$ East

22.00 West Channel of Gila River runs South.

24.70 Right bank of Gila River

40.00 Set a temporary $\frac{1}{4}$ sec. corner post

43.00 Begin ascent of mountain.

48.90 Intersect the West boundary

22 links South from the

Corner to Sections 30, 31, 25

and 36 from which Cor. I run

$S. 89^{\circ}51' E.$ on true line bet. Secs. 30 & 31.

Var. $13^{\circ}45'$ E.

38.90 Set a $\frac{1}{4}$ section corner post in

a mound & pits as per in-

structions. No trees near

54.20 Set a mound post on the

right bank of Gila River

as per instructions No trees near

78.90 The cor. to Secs. 29, 30, 31 and 32

land worthless. No timber

Sawtooth 3 S. Range 4 N.

Line & Salt River Mendocino

chs. North, between sections 29 & 30

Var. $13^{\circ}45'$ East.

40.00 Set a 1/4 section corner
post in a mound
and pits as per in-
structions.

No trees near.

80.00 Set a post in a mound &
pits as per instructions
for the corner to sections
19, 20, 29 and 30.

No trees near

Note - This line runs along
a flat sand bed in
the file near, and
will be sub merged
at every rise of the
river.

Sand on line worthless
No trees

Township 3 S. Range 4 West.

Gila & Salt River Meridian

Chs. East on a random line bet sec. 20 & 29.

Var. $13^{\circ}45'$ E

40.00 Set a temporary $\frac{1}{4}$ sec. cor. post.

80.10 Intersect the N. & S. line 19 links

North of the corner to sections

20, 21, 28 and 29, from which I run

N. $89^{\circ}52'$ W. on a true line bet sec. 20 & 29.

Var. $13^{\circ}45'$ East.

40.0⁵ Set a $\frac{1}{4}$ section corner post

in a mound and pits as

per instructions.

@ Mesquit 6 in. diam. brs. S. 62° E. 41 lks dist

No other tree near.

58.20 Road Beans N. & S.

72.50 Set a meander post on

the Left Bank of Gila

River, — in a mound

and pit as per instructions

No trees near — Bluff

Bank 20 feet high, brs. N & S.

S. 3. S. R. 4 W.

the Nile & Salt River lands

Cross East channel on
the line and at

74.75 Dry sand bed. & at

80.10 The corner to sections
19, 20, 29 and 30.

The land East of the
River is level and
first rate soil.

Some scattering
mesquite timber —

The balance of the
land is in the River

Bed by & sandy &
subject to overflow

at every rise of
the river.

Township 3 S, Range 4 W.

Gile & Batt Run Meander

Chs. Weston a random line bet. Secs 19 & 30.
 Va. $13^{\circ}45'$ E

40.00 Set a temporary $\frac{1}{4}$ section
 corner post.

78.65 Intersect the West boundary
 14 links South from the
 corner to sections 19, 30, 24
 & 25, from which Cor. I run
 S. $89^{\circ}54'$ E, on true line between
 sections 19 and 30.

Va. $13^{\circ}45'$ East.

27.00 foot of hill & enter level land

38.65 Set a $\frac{1}{4}$ section corner post
 in a mound & pits as
 per instructions. No trees near

41.20 The Right Bank of Gile Run
 20 feet high, runs S. and
 Set a meander post in
 a mound and pit as
 per instructions. No trees near

G. 3 S. R. 4 West.

Gileat Salt River Mound

Cha.

- 44.00 Dry sand bed on East
Side of West channel
of River. runs S.
- 63.00 Middle channel of River
3 chs wide runs S.
- 78.65 The corner to sections
19, 20, 29 and 30.

Sand sandy river bed
and steep hill side
Soil worthless.
No timber.

Township 3 S. Range 4 West

Gila & Salt River Meridian

Sha North, between Secs. 19 and 20

Wa. $13^{\circ}45' E$

11.00 East Channel of Gila River S.E.

14.20 Left Bank of Gila River 20
set high & set a meander post
in a mound and pits as
per instructions. No trees near

40.00 Set a $\frac{1}{4}$ section Corner post in
a mound & pits as per
instructions. No trees near

80.00 Set a post in a mound &
pits as per instructions
for the corner to sections
17, 18, 19 and 20.

A Mesquite 8 in diam. Brs. $N. 85^{\circ} E, 45$ lbs dist.

do 10 " " " $S. 64^{\circ} E, 50$ " "

No other trees near.

Sand level. Soil 1st rate
and scattering Mesquite
timber —

April 22nd 1871.

Township 3 S. Range 4 W.
 Gila & Salt River Merid.

Ch. East, on a random line bet secs. 17 & 20.

Var. $13^{\circ}45'$ East.

3.20 Road runs N. W & S. E.

40.00 Set a temporary $\frac{1}{4}$ sec. cor. post

80.00 Intersect the N. & S. line at
 the corner to secs. 16, 17, 20 &
 21 from which corner I run

West on true line bet. secs. 17 & 20.

Var. $13^{\circ}45'$ East.

7 40.00 Set a $\frac{1}{4}$ section corner

= post in a mound &
 pits as per instructions

A Mesquite 10 in. diam. bvs S. 41° W. 17 lrs

do. 10 " " bvs. N. $7\frac{1}{4}^{\circ}$ E. 70 "

80.00 The corner to sections
 17, 18, 19 and 20.

Sand level soil 1st rate
 some scattering Mesquite
 timber —

Township 3 S. Range 4 West

Gila & Salt River Meridian

Chs. West, on random line bet. sec. 18 & 19.

Wa. $13^{\circ}45'$ East.

40.00 Set a temporary $\frac{1}{4}$ sec. corner post.

78.80 Interset the West boundary line 27 links South from the corner to sections 18, 19, 13 & 24, from which corner I run

S. $89^{\circ}48'$ E. on a true line, bet. sec. 18 & 19.

Wa. $13^{\circ}45'$ East.

19.00 The right Bank of Gila River runs S. - 20 feet high - & set a meander post in a mound & pit as per instructions cross on line, West channel 275 links wide & runs S.

38.80 Set a $\frac{1}{4}$ sec. corner post in a mound and pits as per instructions. No trees near, & no suitable place to establish a corner monument -

G. 3. S. R. 4 W

chs Gila & Salt River Mound

45.00 East channel of Gila River

3.30 chs wide runs S

48.80 The left bank of Gila River

20 feet high and set

a meander point in

a mound and fits as

per instructions. No trees here

78.80 The corner to sections 17,

18, 19 and 20.

Land east of River

level and soil 1st rate

because of line the land

is worthless.

Scattering Mesquite timber

Township 3 S. Range 4 W.

Gila & Salt River Meridian

Sec. North, between sections 17 & 18.

Pa. $13^{\circ}45'$ East.

7.00 Road runs N. W. & S. E.

40.00 Set a 1/4 section corner post
in a mound & pits as
per instructions.

No trees near

80.00 Set a post in a mound
and pits as per instruc-
tions for the corner to
sections 7, 8, 17 & 18.

No trees near

Sand level. Sandy loam
soil 1st rate No timber
near the line —

Township 3 S. Range 4 W.

Gila & Salt River Meridian

Chs. East, on a random line bet. Secs. 8 & 17.

wa. $13^{\circ}45' E$ -

40.00 Set a temporary $\frac{1}{4}$ section

corner post -

80.00 Intersect the N. & S. line at
the corner to sections 8, 9,

16 & 17, from which Cor. I run

West, on a true line bet. Secs. 8 & 17.

wa. $13^{\circ}45' E$

40.00 Set a $\frac{1}{4}$ Sec. corner post in
a mound and pits as
per instructions

(No trees near)

80.00 The corner to sections 7,
8, 17 and 18 -

Sand level, soil 1st rate

Some scattering Mesquit
timber -

Township 3 S, Range 4 W.

Gile & Salt River Meridian

Ch. West, on a random line bet. sec. 7 & 18.

ba. $13^{\circ}45' E$

20.00 Road runs N.W. & S.E.

40.00 set a temporary $\frac{1}{4}$ sec. corner
West

43.50 Left Bank of Gile River
12 feet high, runs South.
& 3 chs. wide to sand bed

59.00 Middle channel 2 chs wide

73.00 West channel, 2 chs wide.
& runs South.

75.00 Right bank of Gile River
18 feet high.

78.60 Outset the West boundary
11 links South from the
Corner to section 7, 18.
12 & 13 from which corner
I run

S. $89^{\circ}55' E$ on a true line bet. sec. 7 & 18

ba. $13^{\circ}45' East$

G. S. R. 4 W.

No. Gile & Salt River Meander

3.60 Set a meander post on
on the right bank of
Gile River, in a
mound and pits
as per instructions.

No trees near

35.10 On the left bank of Gile River
& marked a Cottonwood
tree 10 in diameter for
a Meander Corner, as
per instructions. No other trees

38.60 Set a 1/4 Section Corner post
in a mound and pits as
per instructions. No trees near

78.60 The Corner to sections 7, 8,
17 and 18.

Land East of River
level & 1st rate soil
No timber on line

Township 3 S, Range 4 W =

Gila & Salt River Meridian

Chs. North, between Secs. 7 & 8.
 or. $13^{\circ}45' E$.

40.00 Set a $\frac{1}{4}$ section corner
 post in a mound
 and pits as per in-
 structions.

No trees near

80.00 Set a post in a mound
 and pits as per
 instructions for the
 corner to sections
 5, 6, 7 & 8 -

No trees near

Sand level, sandy loam
 Soil 1st rate
 A few scattering
 mesquite trees

Township 3 S. Range 4 W
Gila & Salt River Merid.

Ch. East, on a random line bet. Secs. 5 & 8.
Va. $13^{\circ}45'$ East.

40.00 Set a temporary $\frac{1}{4}$ Sec. Corn post
79.93. Intersect the N. & S. line 14
links South from the
corner to sections 4, 5, 8
and 9. from which Cor.
I run

S. $89^{\circ}54'$ W, on true line bet. Secs. 5 & 8.
Wav. $13^{\circ}45'$ East.

39.96 Set a $\frac{1}{4}$ section corner post
in a mound and pits
as per instructions

No trees near

79.93 The corner to sections
5, 6, 7 and 8.

Sand lined. Soil 1st rate
Some scattering Mesquite
trees —

Township 3 S. Range 4 W.

Gila & Salt River Meridian

Chs. West, on a sand. line bet. secs. 6 & 7.

Wa. $13^{\circ}45'$ East.

8.00 Buy Creek 20 lbs. wire mus S. W.

40.00 Set a temporary $\frac{1}{4}$ sec. cor. post.

78.86 In transit the N. & S. line

at the corner to sections

6, 7, 1 & 12 from which Cor. I run

East, on True line bet. secs. 6 & 7.

Wa. $13^{\circ}45'$ East.

3886 Set a $\frac{1}{4}$ sec. corner post in
a mound and pits as
per instructions.

No trees near

78.86. The corner to secs. 5, 6,
7 and 8.

Sand level. Soil 7th
rate. A few *Opuntia*
mesquites trees —

Township 3 S. Range 4 W.

Gile & Salt River Mercedian

(Con a random line)
 Chs. North, between Secs. 5 & 6.

Var. $13^{\circ}45'E$

6.00 Dry Creek 20 lbs wide runs S, W
 40.00 Set a temporary $1/4$ sec. corner
 post.

80.00 Set up the North Boundary
 line 43 links East from
 the corner to sections 5,
 6, 31 & 32. from which
 corner I run

S. $00^{\circ}18'8$. on true line bet. Secs. 5 & 6.

Var. $13^{\circ}45'E$

40.00 Set a $1/4$ section corner
 post in a mound &
 pits as per instructions
 No trees near

80.00 The corner to sections 5
 6, 7 & 8 -

Sand level Soil 1st net

No trees

April 24th 1874

C. 3 S. R. 4, W-

Gile & Salt River Meanders

Meanders of the left Bank of the Gile River through the Township, beginning at the meander post on the West Boundary of section No. 7. and going down stream following the meanders of the left & East bank of said River, In section 7.

S. 33° E. 24.00 chains

S. $47\frac{3}{4}^{\circ}$ E. 30.00 to the meander post between sections 7 & 18.

Shown in Sec. 18.

S. 15° E. 26.00 chs.

S. 2° E. 30.00 "

S. $12\frac{3}{4}^{\circ}$ E. 26.00 to the meander corner between Secs. 18 and 19

C. S. R. 4 W.

Gile and Salt River Herds

Thence in Sec. 19.

S. 17° E. 20.00 chs.

S. 38° E. 15.00 "

S. 20° E. 21.00 "

S. $27\frac{1}{2}^{\circ}$ E. 17.00 " to the meander

corner between
Sections 19 & 20

Thence in Sec. 20.

S. $27\frac{3}{4}^{\circ}$ E. 16.00 chs. to the
meander corner

between Secs. 20 & 29.

Thence in Sec. 29.

S. 22° E. 20.00 chs.

South 18.00 "

S. 20° E. 15.00 "

South 29.30. " to the meander

corner

between Secs.

29 and 32

T. 3 S. R. 4 W

Gile & Salt River Meander

Three in Sec. 32.

S. 10° W. 25.00 chs

S. 18° E 35.00 "

S. 2 $\frac{3}{4}$ ° E. 21.00 " to the

meander corner
on the South boundary
of Section No. 32.

April 25th 1871

General Description
There is a large proportion
of the lands in this Town-
ship of good quality, and
the same can be said of
it as of the preceding
Township — in all its
attributes, and resources

The Gile & River flows
through the S. W. Corner
of the Township & has
a lively current —

S. W. Foreman

137A

4-674.

Township 2 S. R. 5 W. 7 & 5 R. B & M.

BOOK 1161

6	5	4	3	2	1
7	8	9	10	11	12
18	17	16	15	14	13
19	20	21	22	23	24
					136
30	29	28	*27 47 40	26	135 25
				138	134
31	32	33	34	137 35	133 36

986b5m9-01-

Meanders of Gila River pages 142-143

Field Notes
of
The Survey of the
Subdivision Lines.
In
Township 2 South
of
Range No 5 West
of
Gile and Salt River
Base & Meridian lines.
as Surveyed by
S. W. Hornum
U. S. Dep. Surveyor.

Continued
Completed,

Township 2 S. Range 5 W.
Gila & Salt River Meridian

- Chs. From the corner to sections
35, 36, 1 and 2 on the South
Boundary I run,
North, between sections 35 & 36
(as per East from ~~last~~ ^{variation} $13^{\circ}48' E$)
9.00 Bluff Bank 15 feet high bet. E. & W.
20.00 Road runs N. W. & S. E.
40.00 Set a $\frac{1}{4}$ section corner post
in a mound and pits as
per instructions.
A Mesquite 10 in. diam. Brs. N. $88^{\circ} W.$ 56 lks. dist.
" do 10 " " " East. 65 " "
80.00 Set a post in a mound
and pits as per instructions
for the corner to sections
25, 26, 35 and 36. from which
A Mesquite 10 in. diam. Brs. S. $22^{\circ} W.$ 81 lks. dist.
" do 10 " " " N. $35^{\circ} E$ 141 " "
No other tree near
Sand level, Soil 1st rate
Scattered mesquites & tuba

Township 2 S. Range 5 West
Gila & Salt River Meridian

Chs. East, on a random line bet. Secs. 25 & 36

Var. $13^{\circ}48'$ East.

(as per South Boundary)

40.00 Set a temporary $\frac{1}{4}$ sec. corner post

57.60 Iron wood tree 10 in. diameter.

80.00 Intuse at the East boundary at
the corner to sections 25, 36, 30

and 31. from which Cor. I run

West, on a true line bet. Secs. 25 & 36.

Var. $13^{\circ}48'$ East.

40.00 Set a $\frac{1}{4}$ section corner post in
a mound and pits as per

instructions. No trees near

80.00 The corner to sections 25, 26,
35 and 36.

Same level. Soil 1st rate
sandy loam, and some
scattered Mesquite timber.

Township 2 S. Range 5 W.

Gila & Salt River Meridian

Co. North, between sections 25 & 26

Var. $13^{\circ}48'$ East

10.00 Sand begins to ascend
40.00 Set a 44 section corner post
in a mound and pits as
per instructions

No trees near

57.00 Base of steep mountain bro S & W.

80.00 Set a stone $18 \times 10 \times 8$ in. in a
stone mound and marked
as per instructions for
the corner to sections 23,
24, 25 and 26.

No trees near

Sand 1^{st} half mile 1^{st} rate
and gently ascending, then
steep & stoney.

No timber

Here the mountain becomes
so abrupt that the line can
not be run any farther north

Township 2 S. Range 5 West

Gila & Salt River Meridian

40. East on a random line bet. Secs 24 & 25
Var. $13^{\circ}48'$ East.

40.00 Set a temporary $\frac{1}{4}$ sec. corner
post

80.08 Intersect the East Boundary
17 links South from the Corner
to Secs. 24, 25, 19 & 30 from
which corner I run

S. $89^{\circ}53'$ N. on a true line bet. Secs. 24 & 25
Var. $13^{\circ}48'$ East.

40.04 Set a $\frac{1}{4}$ sec. cor. stone $14 \times 8 \times$
6 in. in a stone mound
as per instructions.

No trees near

80.08 The corner to sections 23,
24, 25 & 26.

Sand steep stoney South
slope & worthless
NO timber.

Township 2 S. Range 5 W.

Gila & Salt River Meridian

Chs. North, between Secs. 34 & 35.

Var. $13^{\circ}48'$ East.

- 40.00 Set a $\frac{1}{4}$ section corner post
in a stone mound and
pits as per instructions
No trees near
- 47.00 Foot of hill bro N. W. & S. E and
quite level land.
- 47.50 Right bank of Gila river Secs S. E.
and set a meander post
in a mound & pits as
per instructions. No trees near
- 57.00 Dry sand bed. 1 foot above water
- 74.50 N. channel of Gila 3 chs wide
and runs S. E.
- 80.00 The corner post for sections
26, 27, 34 & 35. being in the
River bed I established
a witness corner post
in a mound & pits.

Township 2 S. Range 5 W.

Gila and Salt River Meridian

as per instructions, on the
left Bank 2 chains North
from the corner point,
which is also a meander
corner between sections 26,
and 27. Bank, Bluff
and 20 feet high.

No trees near

Sand on line worthless
No timber —

Chs. East, on a random line bet. sec. 26 & 35

Var. $13^{\circ}48'$ East.

8.20 The left Bank of Gila River
runs S. E. & set a meander
post in a meander

40.00 Set a temporary $\frac{1}{4}$ section
corner post

80.00 Intersect the N. & S. line

Township 2 S. Range 5 W

Gila & Salt River Meridian
Ch.

at the corner to sections

25 26 35 & 36

26, 27, 34 and 35 from

which corner I run

West, on a true line bet. sus. 26 & 35

Var. $13^{\circ}48'$ East.

40.00 Set a $\frac{1}{4}$ section corner post
in a mound & pits as
per instructions.

(No trees near.)

46.50 Road runs N.W. & S.E.

71.80 On the left bank of Gila
River 20 feet high &
Set a mound & post in
a mound & pit as per
instructions. No trees near.

80.00 On the corner point to
sections 26, 27, 34 & 35
Sand level soil 1st rate
No trees —

Township 2 S. Range 5 West
Gila & Salt River Meridian

- No. North, between Secs. 26 & 27.
Var. $13^{\circ}48'E$
- 2.00 The Meander & Witness Corner
on left bank of river.
- 12.50 Road runs E. & W.
- 40.00 Set a 1/4 section corner post
in a mound & pits as
per instructions.

(No trees near
This point is at the base
of a rocky steep mountain
so that this line becomes
impracticable in about
10 chains more. So I
run no farther on this
line.

April 26th. 1871

© Township 2 S. Range 3 W.

Gila & Salt River Meridian

Chs. From the 1/4 section corner
between sections 26 and
27. I run thence
West, through sec. 27.

Var. $13^{\circ}48' E$.

40.00 Set a post in a mound
and pits in the center
of sec. 27 —

48.30 A Willow tree 10 in diameter
on the left bank of
the Gila River and
marked for meander
corner, as per instructions,
Gila River about 4 chains
wide here; deep water
and opposite shore a
perpendicular rocky
bluff, then steep mountain
and there are no other
section lines in this
Township that could run

↑
not copied for W.

not authorized to be run by the Deputy

↓

Township 2 S. Range 5 W.

Gila & Salt River Meridian

Meanders of the
left Bank of Gila River
through the Township
beginning at the meander
post on the South Boundary
between sections 35 & 2
and following the me-
anders of the left bank
of the said Gila River
going up stream -

In section 35.

N. 23° W. 50.00 chs.

N. 40³/₄° W. 45.00 " to the me-
ander corner between
sections 26 & 35.

Thence in sec. 26,

N. 76° W. 8.50 to the meander
corner between sec 26 & 27.

Thence in sec. 27,

N. 79³/₄° W. 27.00 chs.

Township 2 S. Range 5 W.

Gila & Salt River Meander

N. 58° W. 15.00 chs.

N. $35\frac{1}{2}^{\circ}$ W. 15.00 "

N. 1° E. 13.00 " To a Willow
tree marked per
meander course
on the 14 section
line in Dec. 27,

Thence
N. 4° E. 12.00 to the mouth
of the Cañon

April 27th 1871

G. S. R. 5 W.

G. & S. R. Nevada

General Description.
The surveyed lands
of this Township are
of good quality for
farming purposes.
and will be occupied
immediately by
settlements.

The unsurveyed
portions of the Township
is composed of high
and impassable rock
mountains —

S. W. Foreman
U. S. Dep. Surveyor

List of Names.

A List of the Names of the individuals employed to assist in running, measuring, or marking the lines and corners described in the foregoing Field Notes of The Sub-division lines in Townships 3 & 4 S. of R. 4 W. and of S. E. S. of Range 5 W. Gila & Salt River Base & Meridian Lines.

showing the respective capacities in which they acted.

John Stauper	Compassman.
Ben. D. Brady	Chainman.
Fred. Groh	Chainman.
Joseph Fennel	Axeman.
	Flagman ^{and}



Final Oaths of Assistants.

We hereby certify that we assisted Solomon
 W. Foreman Deputy Surveyor, in surveying
 the Subdivisions and Meander Lines
 in Townships 3 and 4 South of
 Range No. 4 West, and of
 Township 2 South of Range 5 West
 of Gila and Salt River Meridian

and that said Survey has been in all respects, to the
 best of our knowledge and belief, well and faithfully sur-
 veyed, and the boundary monuments planted according to
 the instructions furnished by the Surveyor-General.

John Stamper

B. D. Brandy

Fred. Groh

Geo. Fennel

Subscribed and sworn to
 before me this first day
 of May 1871.

J. D. Mc Caffrey
 Notary Public

Final Oath of Deputy Surveyor.

I, Salomon W Foreman
 Deputy Surveyor, do solemnly swear that, in pursuance
 with a contract with John Wasson
 United States Surveyor-General for Arizona, bearing date
 the 16th day of March, 1871, I have well, faithfully
 and truly, in my own proper person, and in strict con-
 formity with the instructions furnished by the Surveyor-
 General, the Surveying Manual, and the laws of the
 United States, surveyed all those parts or portions of the
 Sub-division ^{and ranges} lines in
 Townships 3 & 4 South of
 Range No. 4 West, and of
 Township 2 South of
 Range No. 5 West of
 the Gila & Salt River
 Base and Meridian
 Lines —

as are represented in the foregoing Field Notes as having

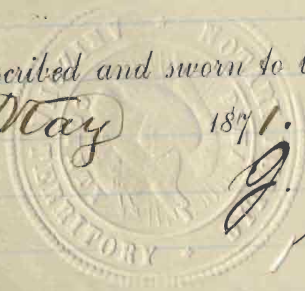
been surveyed under my directions; and I do further -
solemnly swear that all the corners of said surveys have
been established and perpetuated in strict accordance with
the Surveying Manual and printed instructions, and that
the foregoing are the true and original Field Notes of such
Survey.

Solomon W. Foreman

U. S. Deputy Surveyor.

Subscribed and sworn to before me, this first
day of May 1871.

J. E. Mc Caffry
Notary Public



U. S. Surveyor General's Office

Tucson, Arizona, May 18, 1871

The foregoing Field Notes of the survey of the Subdivision and Meander Lines of Townships No. 2 South in Range 5 West, and of 3 and 4 South in Range 4 West, of the Gila and Salt River Base and Meridian Lines, executed in the month of April, ¹⁸⁷¹ by Solomon M. Foreman, under his contract of the 16th day of March A.D. 1871, having been critically examined, the necessary corrections and explanations made, the said Field Notes are hereby approved.

John H. Brown
Surveyor General,
For Arizona.