

No. 1453

BOOK 1453

S. N. Foreman

Deputy Surveyor.

1

6 - 15th R. 10 + 11 (Between)

Gila + Salt River Meridian.

See Index

Field Notes

1453

OF

BOOK 1453

Range Line

lines of

township ^{from} 6 ^{to} 15 Ranges 10 + 11 (Between)

Gila + Salt River Meridian, ^{Arizona} California,

Being 2nd Guide Mer. East.

S. N. Foreman Deputy Surveyor,

under his contract of

January 25 1871

Survey commenced

January 12 " "

Survey completed

" 19 " "

No. 1453

Platted,

Copied for Washington,

Transcript sent to Commissioner,

16

BOOK 1453

Preliminary Oaths of Assistants.

I, _____ do solemnly swear that I will well and truly perform the duties of Compassman, according to instructions given me, and to the best of my skill and ability.

Subscribed and sworn to before me, this _____ day of _____ 1877

U. S. Deputy Surveyor.

—◆◆—

We, *William Henry* and *Geo. A. Wallace*


do solemnly swear that we will faithfully execute the duties of Chain Carriers; that we will level the chain upon uneven

ground, and plumb the tally pins, whether by sticking or dropping the same; that we will report the true distance to all notable objects, and the true length of all lines, that we will assist in measuring, to the best of our skill and ability.

By William Henry
Geo. A. Wallaw

Subscribed and sworn to before me, this 10th day of
January 1871.

J. C. Mc Caffry
~~U. S. Deputy Surveyor~~
Notary Public



1
Mr. J. C. Bloodworth & Edwin Burke
do solemnly swear that ~~we~~ will well and truly perform the
duties of *Magnum & Affirmum*
according to instructions given me, and to the best of my
skill and ability.

J. C. Bloodworth
Edwin Burke

Subscribed and sworn the be before me, this 10
day of January 1871.

J. C. McCallister
~~H. J. Deputy Sheriff.~~
Notary Public



Range Line Between R's 10 + 11 E. $\frac{1}{4}$

S. Gila + Salt River Meridian.

This line starts from the closing corner to Twp. 6 S. Ranges 10 + 11 East, which is 23.30 chains west of the corner to Twp. 5 S and Ranges 10 + 11 East, 23.30 chains being the ^{of the Meridian} divergence between the 1st and 2^d Standard Parallels South.

South between Secs. 1 + 6.

Variation 13° 20' East.

(By transit observation of Polaris)

40.00 Set a post for $\frac{1}{4}$ Sec. Cor. with mound and pits as per instructions. No trees near.

80.00 Set a post for Cor. to Sects. 1, 12 + 6 + 7 with mound and pits as per instructions. No trees. Land level, soil poor and gravelly. Some brush wood.

Range Line Between R's 10 + 11 E. T₁ 6
S. Gila + Salt River meridian.

South between sections 12
+ 7

Variation 13° 25' East.

(By fore and back sights)

40.00 Set a post for 1/4 section Cor.
with mound and pits as
per instructions. No trees.

80.00 Set a post to Secs. 12, 13, 7 + 18,
with mound and pits as per
instructions. No trees.

Land level. Soil good for
grass. Some scrub mesquite.



Range Line Between Rs 10 + 11 E, T_p. 6
S. Gila + Salt River Meridian.

South between Secs. 13 + 18

Variation $13^{\circ} 22'$ East.

(By fore and back sights)

- 40.00 Set a post for $\frac{1}{4}$ Sec. Cor. with mound and pits as per instructions. No trees.
- 80.00 Set a post for the Cor. to Secs. 13, 24, 18 + 19, with mound and pits as per instructions, from which a pale verde tree 6 in. dia. bears west 28 links distant.
- No other trees. Land level.
Soil good but dry. Scattering mesquite.

Orange Line Between R's 10 + 11 East, T_h. 6 S.
 Kila + Salt River Meridian.

Survey between Secs. 24 + 19.

Var. 13° 23' East.

(By fore and back sights)

35.00 Dry Creek ten links wide; runs west.

40.00 Set a post for $\frac{1}{4}$ Sec. Cor. with mound and pits as per instructions. No trees.

80.00 Set a post for the Cor. to Secs. 24, 25, 19 + 30, with mound and pits as per instructions. No trees near.

Level. Soil 2^d rate.
 Brush.

Range line Between R. 10 + 11 E. T. 6 S.
Gila and Salt River Meridian.

Section between Secs. 25 + 30

Var. $13^{\circ} 30' E.$

(By fore and back sights.)

40.00 Set a post for $\frac{1}{4}$ Sec. Cor. with mound and pits as per instructions, from which a pale verde tree bro S. 50 links distant, no other trees.

80.00 Set a post for Cor. to Secs. 25, 30, 30 + 31, with mound and pits as per instructions, no trees near.

Land level, soil gravelly, cactus and brush, no timber.

Range line Between R's 10 + 11 E. Tps. 6 S.
Isila + Salt River meridian.

South between Secs. 36 + 31.

Var. 15' 20' East,

(By fore and back sights.)

40.00 Set a post for $\frac{1}{4}$ Sec. Cor. with
mound and pits as per in-
structions. No trees.

80.00 Set a post for Township corner
to Tps. 6 + 7 S, Ranges 10 + 11
East, with mound and pits as
per instructions, no trees
near. Land Level. Soil
poor. Brushy.

January 12, 1871

Range Line Between 10 + 11 E, Twp. 7 South,
Sila and Salt River Meridian.

Section between Secs. 1 + 6.

Var. $13^{\circ} 25'$ East.

(By transit observation of Polaris)

40.00 Set a post for $\frac{1}{4}$ Sec Cor with
mound and pits as per instructions.

No trees near.

80.00 Set a post for the Cor of Secs 1, 12, 6
+ 7, with mound and pits as per
instructions. No trees.

Land Level. Soil poor. No
timber.

BOOK 1453

Rang Line Between 10 + 11 E. T_v. 7 S.
Gila and Salt River Meridian.

South between Secs. 12 + 7.

Var. 13° 20' East

(By fore and back sights.)

40.00 Set a post for $\frac{1}{4}$ Sec. Cor. with mound and pits as per instructions, *no* trees.

80.00 Set a post for the Cor to Secs 12, 13, 7 + 18. with mound and pits as per instructions, *no* trees.

Land level

Soil poor. *no* timber.

~~~~~

Range Line, Between Rgs<sup>s</sup> 10 & 11 E, T<sup>p</sup>. 7 S.  
Gila and Salt River Meridian.

South between Secs. 13 & 18.

Var. 13<sup>s</sup> 23' East.

(By fore and back sights)

40.00 Set a post for  $\frac{1}{4}$  Sec. cor. with mound and pits as per instructions. No trees.

80.00 Set a post for the cor. to secs. 13, 24, 18 & 19, with mound and pits as per instructions. No trees near.

Land level. Soil 2<sup>d</sup> rate and sandy.

Brush but no timber.

Range Line Between R's 10 + 11 E. Twp. 7 S.  
Gila and Salt River Meridian.

South between Secs 24 + 19

Var.  $13^{\circ} 25' E.$

(By fore and back sights)

40.00 Set a post for  $\frac{1}{4}$  Sec. Cor. with mound and pits as per instructions. No trees near.

80.00 Set a post for cor. to secs. 24, 25, 19, + 30 with mound and pits as per instructions. No trees.

Land level.

Soil 2<sup>d</sup> rate.

No timber, Brushy

Range Line Between R's 10+11 E T<sub>1</sub>. 7 S.  
Gila and Salt River Meridian.

South between Secs. 20+30.  
Var.  $13^{\circ} 21' E.$

(By fore and back sights)

40.00 Set a post for  $\frac{1}{4}$  Section Cor.  
with mound and pits as per  
instructions, no trees.

80.00 Set a post for <sup>the</sup> Cor. to Secs. 20,  
30, 30 + 31, with mound and  
pits as per instructions,  
Land level. Soil 2<sup>d</sup> rate,  
Mesquite brush thicket.



Range Line Between R's 10 + 11 E. Tps. 7 S.  
Gila and Salt River Meridian.

South between Secs. 36 + 31  
Var. 13° 20' East

(By fore and back sights)

40.00 Set a post for  $\frac{1}{4}$  Sec. Cor. with  
mound and pits as per in-  
structions. No trees.

64.00 Dry Creek 10 lks wide, runs west.

80.00 Set a post for the Cor. to Tps. 7 + 8  
South and Ranges 10 + 11 East,  
with mound and pits as per  
instructions. No trees.

Land level. Soil poor. No  
timber, but dense mesquite  
bush thickets.

January 13, 1871.

Range line Between R's 10 & 11 E, T<sub>4</sub> & S.  
Gila and Salt River Meridian,

South between Secs 1 & 6.

Var.  $13^{\circ} 21'$  East

(By fore and back sights)

40.00 Set a post for  $\frac{1}{4}$  Sec. Cor. with mound and pits as per instructions. No trees.

80.00 Set a post for the Cor. to Secs. 1, 12, 6 & 7, with mound and pits as per instructions. No trees.

Hard level. Soil poor. No timber, but bushy mesquite.

Range Line Between Rs. 10 + 11 C. T<sub>h</sub>. 8 S.  
Gila + Salt River Meridian.

South between Secs. 12 + 7  
Var.  $13^{\circ} 20'$  East

(By fore and back sights)

40.00 Set a post for  $\frac{1}{4}$  Sec. Cor. with  
mound and pits as per in-  
structions. No trees near.

80.00 Set a post for the Cor. to Secs.  
12, 13, 7 + 18, with mound  
and pits as per instructions.  
No trees near.

Land level. Soil 2<sup>d</sup> rate.  
No timber.

Range Line Between Rs. 10 + 11 E. T<sub>1</sub> & S.  
Gila and Salt River Meridians.

Souths between Secs 13 & 18,

Var.  $13^{\circ} 25'$  East.

(By fire and back sights)

- 40.00 Set a post for  $\frac{1}{4}$  Sec. Cor. ~~with~~  
with mound and pits as per  
instructions. No trees near.
- 80.00 Set a post for the Cor. to Secs. 13,  
24, 18 & 19, with mound and  
pits as per instructions,  
no trees near.
- Land level. Soil 2<sup>d</sup> rate,  
no timber, Mesquite brush.

Range Line Between Ranges 10 + 11 E. 7. S. 8.

Gila and Salt River Meridian.

South between Secs. 24 + 19

Var.  $13^{\circ} 21'$  East

(By fore and back sights.)

40.00 Set a post ~~with~~ for  $\frac{1}{4}$  Sec. Cor.  
with mound and pits as per in-  
structions, no trees near.

71.00 Road from Florence to Tucson,  
hrs S E + N. W.

80.00 Set a post for the Cor. to secs  
24, 25, 19 + 30, with mound  
and pits as per instructions,  
no trees.

Land level. Soil poor.

No timber, brushy.

---

Range Line Between Ranges 10 + 11 E. N. 8 S.  
Kila + Salt River Meridian.

South between Secs. 25 + 30

Var.  $13^{\circ} 24'$  East.

(By fore and back sights)

40.00 Set a post for  $\frac{1}{4}$  Sec. Cor. with mound and pits as per instruction. No trees near.

80.00 Set a post for Cor. to Secs. 25, 36, 30 + 31, with mound and pits as per instructions. No trees.

Land Level. Soil poor.  
No timber.

~~~~~

Range Line Between R's 10 + 11 E. T^h. 8 S.
Isila and Salt River Meridians.

South between Secs. 36 + 31

Var. $13^{\circ} 22'$ East.

(By fore and back sights)

40.00 Set a post for $\frac{1}{4}$ Sec. Cor. with
mound and pits as per in-
structions. No trees.

80.00 Set a post for the Cor. to Town-
ships 8 + 9 South, and Ranges
10 + 11 East, with mound
and pits as per instructions.
No trees near.

Land level. Soil poor.
No timber

January, 13. 1871

mm

Range Line Between R's 10 + 11 E, T_h. 9 S.
Gila and Salt River Meridian.

South between Secs. 1 + 6.

Var. $13^{\circ} 20'$ East.

(By transit observations of Polaris)

40.00 Set a post for $\frac{1}{4}$ Sec. Cor. with mound and pits as per instructions. No trees near.

80.00 Set a post for the Cor. to secs. 1, 12, 6 + 7, with mound and pits as per instructions. No trees near.

Land level. Soil 2^d rate, no timber.

Range Line Between R's 10 + 11 E, T_h. 9 S.
Gila and Salt River Meridian.

South between Secs. 12 + 7.

Var. $18^{\circ} 22'$ East.

(By fore and back sights.)

- 40.00 Set a post for $\frac{1}{4}$ Sec. Cor. with mound and pits as per instructions. No trees near.
- 80.00 Set a post for Cor. to Secs. 12, 13, 7 + 18, with mound and pits as per instructions. No trees.
- Land level, Soil 2^d rate, and no timber.

No. 1453

Range line Between R's 10 & 11 E, Tn. 9 S.
Gila. and Salt River Meridian.

South between Secs. 13 & 18

Var. $13^{\circ} 25'$ East,

(By fore and back sights)

40.00 Set a post for $\frac{1}{4}$ Sec. Cor. with mound and pits as per instructions. No trees.

45.00 Dry creek 10 links wide. Runs west

80.00 Set a post for Cor. to Secs. 13, 24, 18, & 19. with mound and pits as per instructions. No trees.

Land level. Soil good. Bushy

Range Line Between R's 10 & 11 E. T₄. 9 S.
Gila and Salt River Meridian.

South between Secs. 24 & 19.

Var. 13° 20' East

By fore and back sights.

40.00 Set a post for $\frac{1}{4}$ Sec. cor. with
mound and pits as per in-
structions. No trees.

77.30 Dry Creek 20 links wide, br
west.

80.00 Set a post for the cor. to Secs
24, 25, 19 & 30, with mound
and pits as per instructions.
No trees near.

Land level. Soil good.
Brush.

Range Line Between R's 10 + 11 E. N. 9 S.
Gila and Salt River Meridian.

South between Secs. 28 + 30

Var. $13^{\circ} 23'$ East,

(By fore and back sights)

40.00 Set a post for $1/4$ Sec. Cor. with mound and pits as per instructions, from which a pale verde tree 12 in dia bro east. No other trees

80.00 Set a post for the Cor. to Secs 28, 36, 30 + 31, with mound and pits as per instructions. No trees.

Land level. Soil good. No timber. Brush.

Range line between R's 10 + 11 E. T₄ 9 S.
Gila and Salt River Meridian.

South between secs. 36 + 31.

Var. $13^{\circ} 22'$ East

(By fore and back sights)

40.00 Set a post for $\frac{1}{4}$ Sec. Cor. with mound and pits as per instructions. No trees near.

80.00 Set a post for the Cor. to Townships 9 + 10 South, Ranges 10 + 11 E, with mound and pits as per instructions. No trees near.
Land level. Soil good.
No timber but brushy.

Rang Line between R's 10 + 11 East, T₁₀ S.
Gila and Salt River Meridian.

+ South between Secs. 1 + 6.
Var. $13^{\circ} 20'$ East.

(By fore and back sights)

40.00 Set a post for $\frac{1}{4}$ Sec. Cor. with
mound and pits as per in-
structions. No trees near.

80.00 Set a post for the Cor. to Secs
1, 12, 6 + 7, with mound and
pits as per instructions.
No trees.

Picacho Peak bears $N 64^{\circ} \frac{1}{2}'$
W.

Hard level, Soil good. No timber.

Range Line Between R's 10 + 11 East Twp. 10 S.

Gila and Salt River Meridian.

South between Secs. 12 + 7

Var. $13^{\circ} 21'$ East

(By fore and back sights)

40.00 Set a post for $\frac{1}{4}$ Sec. Cor.
with mound and pits as per
instructions. No trees.

40.60 Dry Creek 5 lks wide. Runs west.

80.00 Set a post for the Cor. to Secs
12, 13, 7 + 18, with mound and
pits as per instructions.
No trees near.

Hard level. Soil good. Some
scrub mesquite.

Range line Between R. 10 + 11 E. T₁ 10 S.
Kila and Salt River Meridian,

South between Secs. 13 + 18.

Var. $13^{\circ} 20'$ East.

(By fore and back sights)

440.00 Set a post for $\frac{1}{4}$ Sec. Cor. with mound and pits as per instructions. No trees near.

80.00 Set a post for the Cor. to Secs. 13, 24, 18 + 19 with mound and pits as per instructions. No trees near. Land level. Soil good. No timber. Brush.

Range Line Between R's 10 + 11 E, T's 10 S.
Isila and Salt River Meridian.

South between Secs, 24 + 19

Var. $13^{\circ} 23'$ East,

(By fore and back sights)

40.00 Set a post for $\frac{1}{4}$ Sec. Cor. with
mound and pits as per in-
structions. No trees.

80.00 Set a post for cor. to Secs, 24,
25, 19 + 30, with mound and
pits as per instructions.
No trees.

Land level. Soil good. No
timber.

Range Line Between R's 10 + 11 T₁ 10 S.
Gila and Salt River Meridian.

South between Secs. 25 + 30.

Var. $13^{\circ} 26'$ East.

(By fore and back sights)

40.00 Set a post for $\frac{1}{4}$ Sec. cor. with mound and pits as per instruction. No trees near.

80.00 Set a post for the cor. to Secs. 25, 30, 30 + 31, with mound and pits as per instructions. No trees.

Land level, Soil good. No timber.

Range Line between R. 10 + 11 E. T₁₀ S.
Gila and Salt River Meridians.

South between Secs. 36 + 31.

Var. 13° 21' East

(By fore and back sights)

40.00 Set a post for $\frac{1}{4}$ Sec. Cor. with
mound and pits as per in-
structions, from which a
mesquite 6 in dia bears
N 60° W 12 links distant.

80.00 Set a post for the Cor. to Town-
ship 10 South, Ranges 10 + 11
East with mound and pits
as per instructions, from
which a mesquite 6 in
dia bears N 50° W, 18 lks dist.
No other trees.

Picacho Peak bears N 41 $\frac{1}{2}$ ° W.

Prismal Peak " S 21 $\frac{1}{2}$ ° "

A lone Sycamore bears S 10° E.

2.50 chains distant.

Land level, soil good.

Ed. Cud.

January 14, 1871.

Range Line Between R. 10 & 11 East, Twp. 11 S.

Gila and Salt River Meridians

I start from the closing corner to Township 11 S. and Ranges 10 & 11 E. which is 23.30 chains west from the corner to Township 10 South, Ranges 10 & 11 E. on the second standard line South, 23.30 chains being the amount of divergence of the Range line between the second & third standards South, and run south between Secs. 1 & 6.

Var. $13^{\circ} 20'$ East.

(By transit observation of Polaris.)

40.00 Set a post for $\frac{1}{4}$ Sec. Cor with mound and pits as per instructions. No trees near.

80.00 Set a post for the corner to Secs. 1, 12, 6 & 7 with mound and pits as per instructions. No trees near. Land level. Soil 1st rate. Some brush.

Range Line Between R's 10 + 11 E. T_h. 11 S.
Gila and Salt River Meridian.

South between Secs. 12 + 7,

Var. 13° 20' East

(By fore and back sights)

46.00 Set a post for $\frac{1}{4}$ Sec. cor. with
mound and pits as per instructions
No trees.

80.00 Set a post for the Cor. to Secs. 12,
13, 7 + 18 with mound and pits as
per instructions. No trees near.
Land level. Soil 1st rate.
No water and no timber.

Range Line Between R's 10 + 11 E. Twp. 11 S.
Gila and Salt River Meridian.

South between Secs. 13 + 18

Var. $13^{\circ} 22'$ East,

(By fore and back sights)

40.00 Set a post for $\frac{1}{4}$ Sec. Cor with
mound and pits as per instructions.

No trees near.

80.00 Set a post for the Cor. to Secs. 13, 24,
18 + 19 with mound & pits as per
instructions. No trees near.

Land level. Soil 1st rate.

No timber.

Range Line Between Rs. 10 & 11 E., Twp. 11 S.
Gila and Salt River Meridian.

South between Secs. 24 & 19

Var. $13^{\circ} 20'$ East

(By fore and back sights)

40.00 Set a post for $\frac{1}{4}$ Sec. Cor. with mound and pits as per instructions, no trees near,

62.10 Santa Cruz River 178 links wide, runs N.W. No water in it at this point.

80.00 Set a post for the Cor. to Secs 24, 25, 19 & 30, with mound and pits as per instructions.

No trees,

Land level, Soil 1st rate.

Range line Between 10 + 11 E. T₄. 11 S.
Gila and Salt River Meridian.

South between Secs. 25 + 30.

Var. 13° 21' East.

(By fore and back sights)

40.00 Set a post for 1/4 Sec. Cor. with mound
and pits as per instructions. No
trees near.

80.00 Set a post for the Cor. to Secs. 25,
36, 30 + 31 with mound and
pits as per instructions. No
trees near. Land Level. Soil
1st rate. No timber.

~~~~~



Range Line Between R's 10 + 11 E, Tn. 11 S.  
Gila and Salt River Meridian.

South between Secs. 36 + 31  
Var.  $13^{\circ} 21' E$ .

(By fore and back rights)

40.00 Set a post for  $\frac{1}{4}$  Sec. Cor. with  
mound and pits as per instructions  
No trees.

80.00 Set a post for Cor. to Townships 11 +  
12 South, and Ranges 10 + 11 East,  
with mound and pits as per  
instructions. No trees.  
Land a level prairie. Soil 1<sup>st</sup> rate,  
No timber

Picacho Peak bears N  $26\frac{3}{4}^{\circ} W$ .

Point of Mountain bears S  $52\frac{1}{2}^{\circ} E$ .

Prisnal Peak " S  $23\frac{1}{2}^{\circ} W$ .

January 17. 1871

Range Line Between R's 10 & 11 E.  $\frac{7}{8}$  12. S.  
Gila and Salt River Meridian.

South between Secs. 1 & 6.

Var.  $13^{\circ} 20' E$ .

(By transit observation of Polaris)

40.00 Set a post for  $\frac{1}{4}$  sec. cor. with mound and pits as per instructions. No trees near.

80.00 Set a post for cor. to Secs. 1, 12, 6 & 7 with mound and pits as per instructions. No trees near. Land level. Soil gravelly, and  $3^{\circ}$  rate. No timber.

Range Line, Between Secs 10 + 11 E. Tp 12 S.  
Kila and Salt River Meridian.

South between Secs. 12 + 7

Var.  $13^{\circ} 29'$  East

(By fore and back sights)

40.00 Set a post for  $\frac{1}{4}$  Sec. Cor. with  
mound and pits as per instruct-  
ions. No trees near.

80.00 Set a post for the cor. to Secs  
12, 13, 7 + 18, with mound  
and pits as per instructions.  
No trees near.

Land level. Soil 3<sup>d</sup> rate.  
No timber.

Range Line Between R's 10 + 11 E. N. 12 S.  
Gila and Salt River Meridian.

South between Secs. 13 + 18

Var.  $13^{\circ} 20'$  East.

(By fore and back sights)

40.00 Set a post for  $\frac{1}{4}$  Sec. Cor. with  
mound and pits as per instruct-  
ions. No trees.

80.00 Set a post for the Cor. to Secs. 13  
24, 18 + 19, with mound and  
pits as per instructions.  
No trees.

Point of Mountain for South  
 $71\frac{1}{2}^{\circ}$  East.

Land level, Soil 2<sup>d</sup> rate, No  
timber.

Range Line Between R's 10 + 11 E. Sp. 12 S.  
 Gila and Salt River Meridian.

South between Secs. 24 + 19

Var.  $13^{\circ} 22'$  East.

(By fire and back sights)

40.00 Set a post for  $\frac{1}{4}$  Sec. cor. with mound and pits as per instructions. No trees near.

80.00 Set a post for the Cor. to Secs. 24, 25, 19 + 30, with mound and pits as per instructions. No trees near.

Land level. Soil 2<sup>d</sup> rate. No timber.

Range Line Between R's 10 + 11 C. Tn. 12 S.

Gila and Salt River Meridian,

Chain

South between Secs. 28 + 30

Var.  $13^{\circ} 21'$  East

(By fore and back sights)

40.00 Set a post for  $\frac{1}{4}$  Sec. cor. with mound and pits as per instructions.

No trees near.

80.00 Set a post for the Cor. to Secs. 25, 36, 30 + 31, with mound and pits as per instructions.

No trees near.

Land level, Soil 1<sup>st</sup> rate, Sage brush.

4 42  
 Range line. Between R's 10+11 E. T<sub>1</sub> 12 S.

Gila and Salt River Meridian.

South between Secs 36+31

Var.  $13^{\circ} 23'$  East

(By fore and back sights.)

40.00 Set a post for  $\frac{1}{4}$  Sec. Cor. with mound and pits as per instructions. No trees near.

80.00 Set a post for the cor to Townships 12 and 13 South, and Ranges 10+11 East, with mound and pits as per instructions. No trees near.

Picacho Peak brs N.  $19\frac{1}{2}^{\circ}$  W.

Arizanal Peak " S  $33^{\circ}$  W.

A Peak brs S  $19^{\circ}$  E.

Land level. Soil 1<sup>st</sup> rate.

No timber. Sage brush

BOOK 1453

Range Line, Between R's 10+11 E. Twp. 13 S.  
Gila and Salt River Meridians.

South between Secs. 1+6

Var.  $13^{\circ} 20'$  East.

(By fore and back sights)

40.00 Set a post for  $\frac{1}{4}$  Sec. Cor. with mound and pits as per instructions. No trees near.

\* \* Land level. Sail 1<sup>st</sup> rate. No timber.

\* 80.00 Set a post for the Cor. to Secs. 1, 12, 6 & 7. with mound and pits as per instructions. No trees near.

\* \*



Range Line Between R's 10 + 11 E, T's 13 S  
Gila and Salt River Meridian.

South between Secs. 12 + 7  
Tan.  $13^{\circ} 20'$  East.

(By fore and back sights.)

40.00 Set a post for  $\frac{1}{4}$  Sec. Cor.  
with mound and pits as per  
instructions. No trees near.

80.00 Set a post for the Cor. to Secs. 12,  
13, 7 + 18, with mound and  
pits as per instructions.  
No trees near.

Land level. Soil gravelly.  
No timber.

Range Line, Between R's 10 + 11 E. T<sub>1</sub> 138,  
Gila and Salt River Meridian.

South, between Secs. 13 + 18.

Var.  $13^{\circ} 22'$  East,

(By fore and back sights)

40.00 Set a post for  $\frac{1}{4}$  Sec. Cor. with  
mound and pits as per instruct-  
ions. No trees near.

80.00 Set a post for the Cor. to Secs.  
13, 24, 18 + 19, with mound  
and pits as per instructions,  
in a thicket of mesquite, No  
trees near.

Land level. Soil 3<sup>d</sup> rate. No  
timber.

---

Range Line Between R's 10 & 11 E. T<sub>1</sub>. 13. S.  
Gila and Salt River Meridian.

South between Secs. 24 & 19.

Var.  $13^{\circ} 25'$  East.

(By fire and back sights)

40.00 Set a post for  $\frac{1}{4}$  Sec. Cor. with mound and pits as per instructions. No trees near.

80.00 Set a post for the Cor. to Secs 24, 25, 19 & 30, with mound and pits as per instructions. No trees near.

Land ascending. Soil  $F^{\circ}$  rate, and gravelly. No timber.

Range Line, Between R's 10 + 11 E. T<sub>1</sub>N 13 S.  
 Izila and Salt River Meridian.

South between Secs. 25 + 30

Var.  $13^{\circ} 20'$  East,

(By fore and back sights)

40.00 Set a post for  $\frac{1}{4}$  Sec. cor. with  
 mound and pits as per in-  
 structions. No trees near.

\* Land level. Soil 2<sup>d</sup> rate.  
 No timber.

\*80.00 Set a post for the cor. to Secs. 25,  
 36. 30 + 31. with mound and  
 pits as per instructions. No  
 trees near.

\*\*

Range Line Between R's 10 + 11 E. T<sub>1</sub> 13 S.  
Gila and Salt River Meridian.

South between Secs. 36 + 31  
Var.  $13^{\circ} 21'$  East

(By fore and back sights)

40.00 Set a post for  $\frac{1}{4}$  sec. Cor. with  
mound and pits as per in-  
structions. No trees near.

80.00 Set a post for Cor. to Town-  
ships 13 + 14 South and Ranges  
10 + 11 East, with mound  
and pits as per instructions.  
No trees

Land level. Soil 1<sup>st</sup> rate.  
No timber but brushy.

January 18, 1871

Range Line Between R's 10 + 11 E. N. 14 S.  
Gila and Salt River meridians.

South between Sects. 1 + 6

Var  $13^{\circ} 15'$  East,

(By transit observation of Polaris)

40.00 Set a post for  $\frac{1}{4}$  Sec. Cor with  
mound and pits as per in-  
structions. No trees.

80.00 Set a post for the cont. Secs.  
1, 12, 6 + 7. with mound and  
pits as per instructions.

No trees

Land level. Soil 1<sup>st</sup> rate. No tim-  
ber.

---

Range Line, Between R's 10 & 11 E. Twp. 14  
Gila and Salt River Meridian.

Line between Secs. 12 & 7.  
Var 13° 10' East.

(By fore and back sights)

40.00 Set a post for 1/4 Sec. Cor. with  
mound and pits as per in-  
structions. No trees.

80.00 Set a post for the Cor. to Secs. 12,  
13, 7 & 18, with mound and  
pits as per instructions.  
No trees.

Land level, Soil 2<sup>d</sup> rate.  
Brush but no timber.



Range Line, Between Ranges 10+11 E. Twp 14 S.  
Gila and Salt River Meridian.

Section between Secs 13+18

Var.  $10^{\circ}$  -  $15^{\circ}$  East.

(By fore and back sights.)

40.00 Set a post for  $\frac{1}{4}$  Sec. Cor. with mound and pits as per instructions. No trees.

80.00 Set a post for the Cor. to Secs. 13, 24, 18 + 19, with mound and pits as per instructions, four which, a mesquite 8 in dia bro N  $70^{\circ}$  W. 30 lks distant. No other trees near.

Land level. Soil 1<sup>st</sup> rate.  
No timber, Brush.



Range Line, Between R's 10 & 11 E. N. 14 S.  
Gila and Salt River Meridian.

Saults between Secs 24 & 19  
Var  $13^{\circ} 10'$  East

(By fore and back sights)

40.00 Set a post for  $\frac{1}{4}$  Sec. Cor with mound  
and pits as per instructions.  
No trees.

49.20 Indian trail b/w NW & SE.

80.00 Set a post for the Cor to Secs.  
24, 25, 19 & 30, with mound  
and pits as per instructions.  
No trees near.

Land a level grassy plain,  
Soil 1<sup>st</sup> rate. No timber.

Range line, Between R's 10 + 11 E. T<sub>h</sub> 14 S.  
Gila and Salt River Meridian.

South between Secs 25 + 30  
variation 13° 09' East  
 (By fore and back sights)

40.00 Set a post for  $\frac{1}{4}$  Sec. Corn with mound  
and pits as per instructions. No  
trees.

80.00 Set a post for the Corn to Secs. 25,  
36, 30, + 31 with mound and  
pits as per instructions. No  
trees near.

Land level. Grassy. Soil 1<sup>st</sup>  
rate. No timber.

---

Range Line. Between R's 10 + 11 E. Tn. 14 S.  
Tila and Salt River Meridian.

South between Secs. 36 + 31

Var.  $13^{\circ} 12'$  East

(By fore and back sights)

40.00 Set a post for  $1/4$  Sec. Corner,  
with mound and pits as per  
instructions. No trees near.

80.00 Set a post for the corner to  
Townships 14 + 15 - South, Ranges  
10 + 11 East, with mound  
and pits as per instructions.  
No trees near.

Frisnal Peak, brs S  $36^{\circ} 4'$  W.

A Peak X bears S  $36^{\circ} 4'$  E.

" " " B " " S  $85^{\circ} 4'$  E.

Land level. Soil good. No tim-  
ber. Brush.

Range Line, Between R's 10 + 11 E, T<sub>1</sub>, 15-S.  
Gila + Salt River Meridian.

South between Secs. 1 & 6.

Var 13° 08' East

(By fore and back sights)

40.00 Set a post for 1/4 Sec. Cor. with mound  
+ pits as per instructions.

No trees near

80.00 Set a post for the cor. to Secs.  
1, 12, 6 + 7, with mound  
and pits as per instructions.

No trees.

Land level. Soil 1<sup>st</sup> rate.

Scattering mesquite trees.

Range Line, Between R's 10 + 11 E. Twp. 15 - S.  
Gila and Salt River Meridian.

Sawto between Secs. 12 + 7

Var.  $13^{\circ} 10'$  East

(By fore and back sights)

40.00 Set a post for  $\frac{1}{4}$  sec. cor. with mound and pits as per instructions. No trees near.

80.00 Set a post for the cor. to secs. 12, 13, 7 + 18, with mound and pits as per instructions. No trees near. Land level. Soil good. No timber.

Range Line Between R's 10 & 11 E T<sub>1</sub> 15 S.  
Kila and Salt River Meridian.

South between Secs. 13 & 18

(Var.  $13^{\circ} 07'$  East,

(By fore and back sights.)

40.00 Set a post for  $\frac{1}{4}$  Sec. Cor. with  
mound and pits as per instruct-  
ions. No trees near.

80.00 Set a post for the cor. to Secs.  
13, 24, 18 & 19 with mound  
and pits as per instructions.  
No trees near.

Land level. Soil 1<sup>st</sup> rate.  
No timber.

Range line, Between A's 10 & 11 E. T<sub>p</sub>. 15-S.  
Kila and Salt River Meridian.

South between Secs. 24 & 19

Var.  $13^{\circ} 12'$  East.

(By fore and back sights)

40.00 Set a post for  $\frac{1}{4}$  Sec. Cor. with  
mound and pits as per in-  
structions. No trees.

80.00 Set a post for Cor. to Secs 24, 25,  
19 & 30, with mound and pits  
as per instructions.

No trees.

Land Level. Soil 2<sup>d</sup> rate.

No timber.

Range Line Between R's 10 + 11 E, T<sub>1</sub> 15 S,  
Gila and Salt River Meridian.

South between Secs 25 + 30.

Var.  $13^{\circ} 10'$  East.

(By fore and back sights.)

40.00 Set a post for  $\frac{1}{4}$  Sec. Cor. with  
mound and pits as per in-  
structions. No trees near.

80.00 Set a post for the cor. to sections  
25, 30, 30 + 31, with mound  
and pits as per instructions,  
No trees.

Land level. Soil 2<sup>d</sup> rate and sandy.  
No timber.

---



Range Line, Between R's 10 & 11 E. T<sub>p</sub>. 15 S.  
Gila and Salt River Meridian.

South between Secs. 36 & 31.

Var.  $13^{\circ} 08'$  East.

(By fire and back sight)

24.00 Road from Tucson to Altav.

40.00 Set a post for  $\frac{1}{4}$  Sec. Cor. with  
mound and pits as per in-  
structions. No trees.

80.00 Set a post for the Cor. to Town-  
ship 15 South and Ranges 10 & 11  
East with mound and pits  
as per instructions. No trees  
near.

Trisul Peak bears S.  $44^{\circ}$  W.

Picacho " " N  $10^{\circ}$  W.

Peak " B " " N  $86^{\circ}$  E.

Land level. Soil good  
No timber.

January 19, 1871

Range Line, Between R's 10 & 11 E, Tps. 6 & 15 S.  
Gila and Salt River Meridians.

### General Description.

The lands along the Range Line between Ranges 10 & 11 E, from the 1<sup>st</sup> Standard Parallel South of the Gila & Salt River Base line, as far as the 2<sup>d</sup> Standard South, are alternately rolling and level. The soil is of a rather good quality and produces a variety of grasses in abundance, embracing all the elements of a fine grazing country, save water, which is only obtainable by sinking wells.

From the 2<sup>d</sup> to the 3<sup>d</sup> Standard Parallel, the line passes over a level plain, destitute of water, but of a rich soil producing immense

Range Line, Between R. 10 + 11 E. Tps 6-  
15-S. Tila and Salt River Meridian

quantities of grass from which large quantities of hay might be gathered. A liberal supply of water which may probably be obtained by means of artesian wells, and this section of the country might be made valuable for agricultural purposes. A few miles to the east of this line and parallel to it, is a range of high and precipitous mountains, unfit for any purpose of agriculture or grazing. Also some twenty (20) miles to the west of the line, is another range of rough and rocky peaks, extending north and south.

Range Line, Between R's 10 + 11 E, T's 6 - 15 S.  
Gila and Salt River Meridian.

In all parts of the sections  
traversed by this line, there  
is an abundance of mes-  
quite timber suitable for  
fuel

S. W. Foreman

Deputy Surveyor


January 19. 1871

## List of Names.

A List of the Names of the individuals employed to assist in running, measuring, or marking the lines and corners described in the foregoing Field Notes of the Range Line Between Ranges 10 & 11 East from Twp. 6 to 15 South of Tila and Salt River Meridian

showing the respective capacities in which they acted.

|                  |               |
|------------------|---------------|
| William Henry    | Compassman.   |
| Geo. A. Wallace  | Chainman.     |
| D. C. Bloodworth | Chainman.     |
| Edwin Burke      | Arxeman.      |
|                  | Flagman. ad } |



## Final Oaths of Assistants.

We hereby certify that we assisted Solomon N.  
 Forman Deputy Surveyor, in surveying  
 The Range line between Ranges  
 10 and 11 East from Townships  
 6 to 15 South of Tule and  
 Salt River Meridian

and that said Survey has been in all respects, to the  
 best of our knowledge and belief, well and faithfully sur-  
 veyed, and the boundary monuments planted according to  
 the instructions furnished by the Surveyor-General.

William Henry  
 Geo A Wallau  
 J. C. Bloodworth  
 Edwin Burke.

Subscribed and Sworn to  
 before me this 1<sup>st</sup> day of  
 February A. D. 1871.

J. P. Mc Caffry  
 Notary Public



Final Oath of Deputy Surveyor.

I, *Solomon W. Forman*  
 Deputy Surveyor, do solemnly swear that, in pursuance  
 with a contract with *John Wasson*  
 United States Surveyor-General for Arizona, bearing date  
 the 2 day of *January*, I have well, faithfully  
 and truly, in my own proper person, and in strict con-  
 formity with the instructions furnished by the Surveyor-  
 General, the Surveying Manual, and the laws of the  
 United States, surveyed all those parts or portions of the  
*The Range line Between*  
*Ranges 10 & 11 East, from*  
*Townships 6 to 15 South*  
*of Gila and Salt River*  
*Base & Meridian lines*


as are represented in the foregoing Field Notes as having

been surveyed under my directions; and I do further solemnly swear that all the corners of said surveys have been established and perpetuated in strict accordance with the Surveying Manual and printed instructions, and that the foregoing are the true and original Field Notes of such Survey.

Solomon W. Forman  
U. S. Deputy Surveyor.

Subscribed and sworn to before me, this 1<sup>st</sup>  
day of February 1871.

J. P. Coffey  
Notary Public





Surveyor General's Office

Tucson, March 20, 1877

The foregoing field notes of the Range Line between Ranges 10 & 11 East, and from Township 6 to 15 South inclusive, of the Gila and Salt River Base and Meridian Lines, in the Territory of Arizona, executed by Solomon W. Foreman, Deputy Surveyor, under his contract dated January 2, 1871, having been critically examined, the necessary corrections and explanations made, the said Field Notes and the Survey they describe are hereby approved.

John H. Bassett  
U.S. Surveyor General  
for Arizona.