

3035

Book "B."

4-679

G.L.O. letter "E"
Apr. 1 - 1919.

21

①

BOOK 3035

FIELD NOTES

OF THE SURVEY OF THE

South, East and North boundaries, and

Subdivision Lines

of

TOWNSHIP 14 NORTH, RANGE 12 WEST,

Of the Gila and Salt River Base and Meridian,

In the State of Arizona.

EXECUTED BY

Otis Ross, U. S. Surveyor.

and

A. Parker Warner, U. S. Transitman,

~~In the capacity of U. S. Surveyor~~, under instructions dated February 20., 1915,

issued by the United States Surveyor General to govern surveys included in
Group No. 49, which were approved by the Commissioner of the General Land

Office, March 1., 1915.

Survey commenced December 9., 1915.

Survey completed January 7., 1916.

3035

3035

(1A)

Book "B"

Group 49 - - - Arizona.

3035

INDEX DIAGRAM.

		Township 14 North.					Range 12 West.						
		11	10	10	9	8	8						
W.		6	44	5	35	4	29	3	24	2	17	1	7
		43		43		34		28		23		17	
Mer.		7	42	8	34	9	28	10	22	11	16	12	7
		42		41		33		27		22		16	
Guide		18	40	17	35	16	27	15	21	14	15	13	6
		40		39		32		27		20		14	
3rd		19	39	20	32	21	26	22	20	23	14	24	5
		38		38		31		26		20		13	
		30	37	29	31	28	25	27	19	26	13	25	9
		37		36		30		25		18		12	
		31	35	32	30	33	24	34	18	35	12	36	4
		1		1		2		2		3		4	

6-151

- Surveyed under this Group. Notes in this book.
- Surveyed under this Group. Notes in book "A".
- Surveyed under this Group. Notes in book "C".
- Resurveyed under Group 41.
- Surveyed under Group 41.
- Unsurveyed.
- Accepted surveys.

South, East and North Boundaries,
and
Subdivision of T. 14 N., R. 12 W.

3085
1 B

Chains

Survey executed jointly by Otis Ross, U. S. Surveyor, and A. Parker Warner, U. S. Transitman, on dates shown on page 47. hereof.

The instruments used are described, with record of approval by the assistant supervisor of surveys, and field tests, in Book A.

The adjustments of both instruments were checked and maintained throughout the survey by frequent comparison with a meridian determined by observation on Polaris at elongation.

The magnetic declination in this township is 17°E.

South Boundary, T. 14 N., R. 12 W.

From the cor. of Tps. 13 and 14 N., Rs. 12 and 13 W., which is an iron post, 3 ins. diam., with brass cap, properly marked, set and witnessed, reestablished under current Group No. 41;

Thence, as per instructions, East, bet. secs. 6 and 31, over mountainous land, through scattering undergrowth.

18.18 Center of wash, 60 lks. wide, course NW.

39.50 Set a malpais stone, 14x10x8 ins., 9 ins. in the ground, for 1/4 sec. cor., marked 1/4 on N. face; and raise a mound of stone, 2 ft. base, 1 1/2 ft. high, N. of cor. Iron post not available.

43.00 Top of spur sloping S.

49.70 Enter same wash, 30 lks. wide, course SW.; thence up bed of same.

54.10 Leave wash, at bend from SW. to W.

72.30 Spur sloping S.; 160 ft. above wash.

79.50 Point for cor. of secs. 5, 6, 31 and 32 falls on a granite boulder, 15x15x10 ft. above ground. Cut a cross at the exact point for cor., with 5 grooves on E., and 1 groove on W. side, and raise a mound of stone, 2 ft. base, 1 1/2 ft. high, W. of cor. Iron post not available.

Land, broken and mountainous.
Soil, sandy and rocky; 4th rate.
No timber.
Undergrowth, palo-verde, ocotillo, greasewood, catclaw, cactus and sage.
Poor grass.

East, bet. secs. 5 and 32, over mountainous land, through scattering undergrowth. Asc. 380 ft. along broken S. slope to

34.80 Ridge bears NW. and SE.; desc. broken NE. slope.

40.00 Set a granite stone, 14x10x9 ins., 9 ins. in the ground, for 1/4 sec. cor., marked 1/4 on N. face, and raise a mound of stone, 2 ft. base, 1 1/2 ft. high, N. of cor. Iron post not available.

54.95 Enter wash, 110 ft. below ridge; course NW.

60.45 Leave wash; asc. 140 ft. to

72.25 Spur sloping NW.

80.00 Set an iron post, 3 ft. long, 3 ins. diam., 24 ins. in the ground, for cor. of secs. 4, 5, 32 and 33, with brass

Chains

cap, marked

T14N	R12W
S32	S33

S5	S4
T13	N

1915

and raise a mound of stone, 2 ft. base, 1½ ft. high, W. of cor.

Land, mountainous.

Soil, disintegrated granite; 4th rate.

No timber.

Undergrowth, palo-verde, ocotillo, greasewood, catclaw, cactus and sage.

Poor grass.

East, bet. secs. 4 and 33, over mountainous and broken land, through scattering undergrowth.

Asc. 75 ft. on SW. slope to

9.90

Top of spur sloping NW.; desc. 85 ft. on NE. slope to

17.30

Wash, 60 lks. wide, course NW.; asc. 110 ft. on SW. slope to

26.60

Top of spur sloping SE.; thence along S. slope.

40.00

On top of low spur sloping SE.,

Set an iron post, 3 ft. long, 1 in. diam., 13 ins. in the ground and 17 ins. in a mound of stone, for ¼ sec. cor., with brass cap, marked

S 33

¼ -----

S 4

1915

and raise a mound of stone, 2 ft. base, 1½ ft. high, N. of cor. Impracticable to set post farther in ground.

45.00

Wash, course SW.; asc. 220 ft. on W. slope to

63.40

Top of spur sloping S.; thence along S. slope.

71.67

Small wash, course SW.; asc. 125 ft. on W. slope to

80.00

Set an iron post, 3 ft. long, 3 ins. diam., 8 ins. in the ground and 16 ins. in a mound of stone, for cor. of secs. 3, 4, 33 and 34, with brass cap, marked

T14N	R12W
S33	S34

S4	S3
T13	N

1915

and raise a mound of stone, 2 ft. base, 1½ ft. high, W. of cor. Impracticable to set post farther in ground.

Land, mountainous.

Soil, 4th rate.

No timber.

Undergrowth, palo-verde, ocotillo, greasewood and cactus.

Poor grass.

East, bet. secs. 3 and 34, over mountainous land, through scattering undergrowth.

Asc. abrupt rocky W. slope, over large granite boulders.

40.00

Set an iron post, 3 ft. long, 1 in. diam., 14 ins. in the ground and 18 ins. in a mound of stone, for ¼ sec. cor., with brass cap, marked

South Boundary, T. 14 N., R. 12 W.

Chains

S 34
1/4 -----
S 3
1915

and raise a mound of stone, 2 ft. base, 1 1/2 ft. high, N. of cor. Impracticable to set post farther in the ground.
46.25 Top of spur, 1100 ft. above sec. cor.; extending N. Summit of Greenwood Peak bears S., 5.00 chs. dist. Desc. 960 ft. on NE. slope, over granite cliffs and through scrub cedar and palo-verde, to
80.00 Set an iron post, 3 ft. long, 3 ins. diam., 28 ins. in the ground, for cor. of secs. 2, 3, 34 and 35, with brass cap, marked

T14N | R12W
S34 | S35

S3 | S2
T 13N

1915

and raise a mound of stone, 2 ft. base, 1 1/2 ft. high, W. of cor.

Land, mountainous.
Soil, rocky; 4th rate.
No timber.
Undergrowth, palo-verde, ocotillo, greasewood, catclaw, cedar and cactus.
Poor grass.

4.85 East, bet. secs. 2 and 35, over mountainous land, through scattering undergrowth. Desc. 80 ft. over broken E. slope to
40.00 Head of draw, course S.85°E.; desc. along spur. Set an iron post, 3 ft. long, 1 in. diam., 26 ins. in the ground, for 1/4 sec. cor., with brass cap, marked

S 35
1/4 -----
S2
1915

and raise a mound of stone, 2 ft. base, 1 1/2 ft. high, N. of cor.
49.95 Wash, 340 ft. below draw at 4.85 ch. pt., course N.80°E.
51.95 Point of rocky spur sloping N.; desc. 135 ft. to
57.30 Wash, course SE.; small stream in bottom. Asc. 75 ft. along SW. slope, to
65.80 Top of rocky spur sloping S.; desc. 40 ft. to
69.80 Head of small draw, course SE.; asc.
70.45 Top of spur sloping SW.; desc. 170 ft. on SE. slope to
77.85 Wash, course NE.; asc. rocky NW. slope.
80.00 Set an iron post, 3 ft. long, 3 ins. diam., 28 ins. in the ground, for cor. of secs. 1, 2, 35 and 36, with brass cap, marked

T14N | R12W
S35 | S36

S2 | S1
T13N
1915

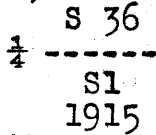
and raise a mound of stone, 2 ft. base, 1 1/2 ft. high, W. of cor.

Land, mountainous.
Soil, rocky; 4th rate. No timber. Poor grass.
Undergrowth, palo-verde, ocotillo, catclaw, greasewood, scrub cedar and cactus.

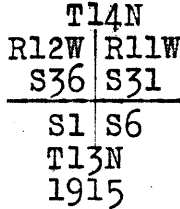
South Boundary, T. 14 N., R. 12 W.

Chains

East, bet. secs. 1 and 36,
 over mountainous land, through scattering undergrowth.
 Asc. 55 ft. on NW. slope to
 4.90 Top of spur sloping NE.; desc. 200 ft. on SE. slope to
 13.40 Enter wash, course SE.
 19.40 Leave same and asc. 40 ft. on SW. slope to
 21.00 Top of spur sloping S.; desc. 80 ft. on SE. slope to
 29.00 Wash, 5 chs. wide, course NE.
 34.00 Asc. NW. slope.
 40.00 Set an iron post, 3 ft. long, 1 in. diam., 28 ins. in the
 ground, for $\frac{1}{4}$ sec; cor., with brass cap, marked



and raise a mound of stone, 2 ft. base, $1\frac{1}{2}$ ft. high,
 N. of cor.
 45.00 Spur, 75 ft. above 34 ch. pt., sloping NE.; desc. 40 ft. on
 SE. slope to
 46.90 Gulch, course NE.; asc. 60 ft. on NW. slope to
 53.10 Top of spur sloping NE.; desc. 80 ft. on SE. slope to
 57.35 Gulch, course NE.; asc. 45 ft. on NW. slope to
 63.25 Spur sloping N.; desc. 55 ft. on E. slope to
 68.60 Gulch, course N.; asc. E. slope.
 72.80 Spur sloping N.
 80.00 Set an iron post, 3 ft. long, 3 ins. diam., 28 ins. in the
 ground, for cor. of Tps. 13 and 14 N., Rs. 11 and 12 W.,
 with brass cap, marked



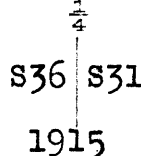
and raise a mound of stone, 2 ft. base, $1\frac{1}{2}$ ft. high,
 S. of cor.

Land, mountainous.
 Soil, rocky; 4th rate.
 No timber.
 Undergrowth, palo-verde, ocotillo, catclaw, greasewood,
 and cactus.
 Poor grass.

East Boundary, T. 14 N., R. 12 W.

From the cor. of Tps. 13 and 14 N., Rs. 11 and 12 W.,
 hereinabove described;

Thence North, bet. secs. 31 and 36,
 over mountainous land, through scattering undergrowth.
 Desc. 70 ft. on broken N. slope to
 14.95 Small draw, course NE.
 25.00 Desc. along E. side of gulch running N.
 40.00 Set an iron post, 3 ft. long, 1 in. diam., 26 ins. in the
 ground, for $\frac{1}{4}$ sec. cor., with brass cap, marked



and raise a mound of stone, 2 ft. base, $1\frac{1}{2}$ ft. high,
 W. of cor.
 Continue along right side of gulch running N.

Chains

46.00 Descend into edge of wash in bottom of gulch, course N.
Thence along broken W. slope of E. bank of same.

80.00 350 ft. below 25 ch. pt.,
Set an iron post, 3 ft. long, 3 ins. diam., 28 ins. in the
ground, for cor. of secs. 25, 30, 31 and 36, with brass
cap, marked

T14N	
R12W	R11W
S25	S30
S36	S31

1915

and raise a mound of stone, 2 ft. base, 1½ ft. high,
W. of cor.

Land, mountainous.
Soil, rocky; 4th rate.
No timber.
Undergrowth, paloverde, ocotillo, catclaw, greasewood,
cedar and cactus.
Poor grass.

North, bet. secs. 25 and 30,
over mountainous land, through scattering undergrowth.
Along W. slope of E. bank of wash running N.

17.20 Top of spur, 75 ft. above sec. cor.; sloping W.
Desc. along NW. slope.

40.00 Set an iron post, 3 ft. long, 1 in. diam., 26 ins. in the
ground, for ¼ sec. cor., with brass cap, marked

¼	
S25	S30

1915

and raise a mound of stone, 2 ft. base, 1½ ft. high,
W. of cor.

Desc. N. slope, through small draw running N. to Burro
Creek.

54.65 Burro Creek, 325 ft. below spur at 17.20 ch. pt.; 100 lks.
wide, 2 ft. deep, course NW.

75.15 Wire fence bears NE. and SW.

79.65 Wire fence bears NW. and SE.

80.00 Set an iron post, 3 ft. long, 3 ins. diam., 28 ins. in the
ground, for cor. of secs. 19, 24, 25 and 30, with brass
cap, marked

T14N	
R12W	R11W
S24	S19
S25	S30

1915

and raise a mound of stone, 2 ft. base, 1½ ft. high,
W. of cor.

Land, mountainous.
Soil, rocky; 4th rate.
No timber.
Undergrowth, palo-verde, ocotillo, catclaw, greasewood
and cactus.
Poor grass.

North, bet. secs. 19 and 24,
over mountainous land, through scattering undergrowth.

.50 House bears W., 25 lks. dist.

Chains

29.90 Top of low spur sloping SW.
 40.00 Set an iron post, 3 ft. long, 1 in. diam., in a mound of stone, for $\frac{1}{4}$ sec. cor., with brass cap, marked

$\frac{1}{4}$
 S24 S19

1915

and raise a mound of stone, 2 ft. base, $1\frac{1}{2}$ ft. high, W. of cor. Impracticable to set post in the ground.

45.00 Small draw, course SW.; asc. 120 ft. on broken S. slope to
 60.80 Top of rocky spur sloping W.; desc. 40 ft. to
 64.75 Wash, course SW.; asc. SE. slope.
 80.00 Set an iron post, 3 ft. long, 3 ins. diam., 6 ins. in the ground and 28 ins. in a mound of stone, for cor. of secs. 13, 18, 19 and 24, with brass cap, marked

T14N
 R12W | R11W
 S13 | S18
 S24 | S19

1915

and raise a mound of stone, 2 ft. base, $1\frac{1}{2}$ ft. high, W. of cor. Impracticable to set post farther in ground.

Land, mountainous.
 Soil, rocky; 4th rate.
 No timber.
 Undergrowth, palo-verde, ocotillo, greasewood and cactus.
 Poor grass.

North, bet. secs. 13 and 18,
 over mountainous land, through scattering undergrowth.
 Asc. 75 ft. on rocky S. slope to

8.10 Top of spur sloping W.; desc. 30 ft. on NW. slope to
 17.40 Gulch, course SW.; asc. 380 ft. on SE. slope to
 39.10 Top of spur sloping E.; thence along E. slope.
 40.00 Set an iron post, 3 ft. long, 1 in. diam., 26 ins. in the ground, for $\frac{1}{4}$ sec. cor., with brass cap, marked

$\frac{1}{4}$
S13 S18

1916

and raise a mound of stone, 2 ft. base, $1\frac{1}{2}$ ft. high, W. of cor.

51.45 Top of spur sloping E.; desc. 45 ft. on NE. slope to
 62.10 Gulch, -- near head, -- course SE.; asc. 90 ft. on SE. slope to
 66.10 Top of spur sloping SE.; continue descent 80 ft., on NE. slope to
 79.67 Gulch, near head, course SE.; asc. SE. slope.
 80.00 Set an iron post, 3 ft. long, 3 ins. diam., 24 ins. in the ground; for cor. of secs. 7, 12, 13 and 18, with brass cap, marked

T14N
 R12W | R11W
 S12 | S 7

S13 S18

1916

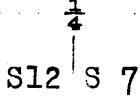
and raise a mound of stone, 2 ft. base, $1\frac{1}{2}$ ft. high, W. of cor.

Land, mountainous.
 Soil, rocky; 4th rate.
 No timber.
 Undergrowth, palo-verde, ocotillo, greasewood, catclaw and cactus.
 Poor grass.

East Boundary, T. 14 N., R. 12 W.

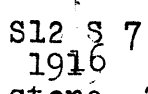
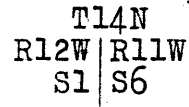
Chains

North, bet. secs. 7 and 12,
 over mountainous land, through scattering undergrowth.
 Asc. 60 ft. on broken SE. slope to
 6.40 Top of spur sloping SE.; desc. NE. slope.
 17.25 Top of ridge, in saddle, bears E. and W.; desc. 90 ft. on
 NW. slope to
 21.80 Gulch, near head, course NW.; asc. SW. slope.
 40.00 Set an iron post, 3 ft. long, 1 in. diam., 16 ins. in the
 ground and 12 ins. in a mound of stone, for $\frac{1}{4}$ sec. cor.,
 with brass cap, marked



1916

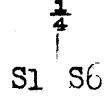
and raise a mound of stone, 2 ft. base, $1\frac{1}{2}$ ft. high,
 W. of cor. Impracticable to set post farther in ground.
 80.00 530 ft. above gulch,
 Set an iron post, 3 ft. long, 3 ins. diam., 18 ins. in the
 ground and 10 ins. in a mound of stone, for cor. of secs.
 1, 6, 7 and 12, with brass cap, marked



and raise a mound of stone, 2 ft. base, $1\frac{1}{2}$ ft. high,
 W. of cor. Impracticable to set cor. farther in ground.

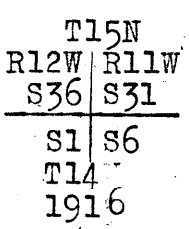
Land, mountainous.
 Soil, rocky; 4th rate.
 No timber.
 Undergrowth, palo-verde, ocotillo, catclaw, greasewood
 and cactus.
 Poor grass.

North, bet. secs. 1 and 6,
 over mountainous land, through scattering undergrowth.
 Asc. 40 ft. over rocky SW. slope to
 3.00 Top of spur sloping W.; thence along W. slope.
 34.45 Head of gulch, course SW.
 40.00 Set an iron post, 3 ft. long, 1 in. diam., 26 ins. in the
 ground, for $\frac{1}{4}$ sec. cor., with brass cap, marked



1916

and raise a mound of stone, 2 ft. base, $1\frac{1}{2}$ ft. high,
 W. of cor.
 43.00 Ridge, 110 ft. above gulch, bears NW. and SE.; desc. NE.
 slope 110 ft. to
 51.80 Gulch, near head, course SE.; thence along E. slope.
 76.70 Top of spur, sloping E.; near ridge.
 Desc. NE. slope.
 80.00 Set an iron post, 3 ft. long, 3 ins. diam., 14 ins. in the
 ground and 14 ins. in a mound of stone, for cor. of
 Tps. 14 and 15 N., Rs. 11 and 12 W., with brass cap,
 marked



Chains

and raise a mound of stone, 2 ft. base, 1½ ft. high, S. of cor. Impracticable to set post farther in ground.

Land, mountainous.
Soil, rocky; 4th rate.
No timber.
Undergrowth, palo-verde, ocotillo, catclaw, greasewood and cactus.
Poor grass.

North Boundary, T. 14 N., R. 12 W.

West, on a true line, bet. secs. 1 and 36, over mountainous land, through scattering undergrowth. Asc. 200 ft. over cliffs, on E. slope to

- 5.20 Top of cliffs bearing N. and S.; thence along top.
- 14.50 Top of ridge bearing NE. and SW.; desc. gradually, 30 ft. on NW. slope to
- 28.25 Desc. over cliffs bearing NE. and SW.
- 40.00 Set an iron post, 3 ft. long, 1 in. diam., in a mound of stone, for ¼ sec. cor., with brass cap, marked
S 36
¼ -----
S 1
1916

and raise a mound of stone, 2 ft. base, 1½ ft. high, N. of cor. Impracticable to set post in the ground.

- 42.35 Gulch, at foot of cliffs, course N.; near head of same. Asc. 90 ft. over cliffs to
- 45.45 Top of cliffs bearing N. and S.; desc. 230 ft. over cliffs on W. slope to
- 49.40 Foot of cliff bearing N. and S. Gulch, near head, course N.; asc. 100 ft. over point of cliff.
- 52.70 Top of cliff bearing N. and S.; desc. 350 ft. over cliffs on W. slope to
- 59.20 Foot of cliff bearing N. and S.; desc. 390 ft. on W. slope to
- 80.00 Set an iron post, 3 ft. long, 3 ins. diam., 24 ins. in the ground, for cor. of secs. 1, 2, 35 and 36, with brass cap, marked

T15N	R12W
S35	S36
S2	S1
T14N	
1916	

and raise a mound of stone, 2 ft. base, 1½ ft. high, W. of cor.

Land, mountainous,
Soil, rocky; 4th rate.
No timber.
Undergrowth, palo-verde, greasewood, catclaw, ocotillo, and cactus.
Poor grass.

West, bet. secs. 2 and 35, over mountainous land, through scattering undergrowth. Desc. 115 ft. on rocky W. slope to

- 16.35 Wash, 50 lks. wide, course SE.; desc. 140 ft. on NE. slope to
- 29.20 Top of spur sloping SE.; desc. 50 ft. on SW. slope to

Chains

32.90 Gulch, near head, course S.; asc. 100 ft. on SE. slope to
 37.98 Top of spur sloping S.; desc. SW. slope.
 40.00 Set an iron post, 3 ft. long, 1 in. diam., 26 ins. in the
 ground, for $\frac{1}{4}$ sec. cor., with brass cap, marked

S 35
 $\frac{1}{4}$ -----
 S 2
 1916

and raise a mound of stone, 2 ft. base, $1\frac{1}{2}$ ft. high,
 N. of cor.

43.40 Gulch, near head, 45 ft. below spur; course S.;
 Asc. SE. slope 120 ft. to
 48.60 Top of spur sloping S.; desc. 150 ft. on SW. slope to
 57.60 Gulch, course S.; asc. 70 ft. on SE. slope to
 63.00 Top of spur sloping S.; desc. 160 ft. on W. slope to
 74.40 Wash, course S.; asc. 110 ft. on E. slope to
 79.60 Top of spur sloping S.; desc. W. slope.
 80.00 Set an iron post, 3 ft. long, 3 ins. diam., 24 ins. in the
 ground, for cor. of secs. 2, 3, 34 and 35, with brass
 cap, marked

T15N	R12W
S34	S35
S3	S2
T14N	
1916	

and raise a mound of stone, 2 ft. base, $1\frac{1}{2}$ ft. high,
 W. of cor.

Land, mountainous.
 Soil, rocky; 4th rate.
 No timber,
 Undergrowth, palo-verde, ocotillo, greasewood, catclaw
 and cactus.
 Poor grass.

West, bet. secs. 3 and 34,
 over mountainous land, through scattering undergrowth.
 Desc. 30 ft. on rocky W. slope to

1.85 Wash, 20 lks. wide, course S.; asc. 75 ft. on E. slope to
 6.50 Top of spur sloping S.; desc. 35 ft. on SW. slope to
 9.50 Gulch, near head, course S.; asc. 55 ft. on SE. slope to
 14.45 Top of spur sloping S.; desc. 100 ft. on SW. slope to
 23.10 Wash, 25 lks. wide, course S.; asc. 120 ft. on SE. slope to
 26.35 Top of spur sloping S.; desc. W. slope 125 ft. to
 33.40 Wash, 25 lks. wide, course S.; asc. SE. slope.
 40.00 Set an iron post, 3 ft. long, 1 in. diam., 26 ins. in the
 ground, for $\frac{1}{4}$ sec. cor., with brass cap, marked

S 34
 $\frac{1}{4}$ -----
 S 3
 1916

and raise a mound of stone, 2 ft. base, $1\frac{1}{2}$ ft. high,
 N. of cor.

43.40 Top of spur, 170 ft. above wash, sloping SW.; desc. 120
 ft. on W. slope to
 62.60 Wash, 75 lks. wide, course SW.; asc. 25 ft. on E. slope to
 65.85 Top of a spur sloping SW.; desc. 60 ft. on W. slope to
 73.20 Wash, 50 lks. wide, course SW.; asc. SE. slope.
 80.00 Set an iron post, 3 ft. long, 3 ins. diam., 24 ins. in the
 ground, for cor. of secs. 3, 4, 33 and 34, with brass
 cap, marked

T15N	R12W
S33	S34
S 4	S 3
T14N	
1916	

and raise a mound of stone, 2 ft. base, $1\frac{1}{2}$ ft. high,
 W. of cor.

Chains

Land, mountainous.
 Soil, rocky; 4th rate.
 No timber.
 Undergrowth, palo-verde, catclaw, greasewood, ocotillo,
 and cactus.
 Poor grass.

West, bet. secs. 4 and 33,
 over broken rolling land, through scattering undergrowth.
 5.45 Wash, course SW.; asc. 45 ft. to
 11.60 Top of spur sloping S.; desc. 40 ft. to
 15.90 Wash, course S.; asc. 60 ft. to
 19.30 Top of spur sloping S.; desc. SW. slope 35 ft. to
 24.30 Wash, course SE.; asc. NE. slope 50 ft. to
 28.20 Road bears NW. and SE.
 36.35 Top of spur sloping S.; desc. W. slope.
 40.00 Set an iron post, 3 ft. long, 1 in. diam., 26 ins. in the
 ground, for $\frac{1}{4}$ sec. cor., with brass cap, marked

S 33
 $\frac{1}{4}$ -----
 S 4
 1916

and raise a mound of stone, 2 ft. base, $1\frac{1}{2}$ ft. high,
 N. of cor.
 40.45 Draw, course SW.; asc. 65 ft. on E. slope to
 46.30 Top of spur sloping S.30°W.; desc. 85 ft. on W. slope to
 55.25 Draw, course S.20°W.; asc. 35 ft. to
 58.10 Top of spur sloping S.20°W.
 80.00 Set an iron post, 3 ft. long, 3 ins. diam., 24 ins. in the
 ground, for cor. of secs. 4, 5, 32 and 33, with brass
 cap, marked

T15N | R12W
S32	S33
 S5 | S4
 T14N
 1916

and raise a mound of stone, 2 ft. base, $1\frac{1}{2}$ ft. high,
 W. of cor.

Land, rolling and broken.
 Soil, rocky and gravelly; 4th rate.
 No timber.
 Undergrowth, ocotillo, greasewood, catclaw and cactus.
 Poor grass.

West, bet. secs. 5 and 32,
 over broken rolling land, through scattering undergrowth.
 Desc. gradually on W. slope.
 39.20 Wash, course N.
 40.00 Set an iron post, 3 ft. long, 1 in. diam., 26 ins. in the
 ground, for $\frac{1}{4}$ sec. cor., with brass cap, marked

S 32
 $\frac{1}{4}$ -----
 S 5
 1916

and raise a mound of stone, 2 ft. base, $1\frac{1}{2}$ ft. high,
 N. of cor.
 Asc. gradually.
 50.00 Wash, course NE.; asc. 100 ft. on SE. slope to
 59.90 Point of rocky spur sloping S.
 69.90 Small wash, course S.20°E.; asc. 55 ft. on E. slope to
 74.77 Top of spur sloping S.
 78.40 Small draw, course S.
 80.00 Set an iron post, 3 ft. long, 3 ins. diam., 26 ins. in the
 ground, for cor. of secs. 5, 6, 31 and 32, with brass
 cap, marked

North Boundary, T. 14 N., R. 12 W.

Chains

T15N	R12W
S31	S32
S6	S5
T14N	
1916	

and raise a mound of stone, 2 ft. base, 1½ ft. high, W. of cor.

Land, rolling and broken.
Soil, rocky and gravelly; 4th rate.
No timber.
Undergrowth, Palo-verde, ocotillo, greasewood, catclaw and cactus.
Poor grass.

West, bet. secs. 6 and 31,
over rolling and broken land, through scattering undergrowth.

19.90
28.10
40.00

Asc. 115 ft. on E. slope to
Top of spur sloping SW.; desc. 140 ft. on NW. slope to
Wash, course NE.; asc. 100 ft. to
Set an iron post, 3 ft. long, 1 in. diam., 26 ins. in the
ground, for ¼ sec. cor., with brass cap, marked

S 31
¼ -----
S 6
1916

and raise a mound of stone, 2 ft. base, 1½ ft. high, N. of cor.

50.00
59.00
64.85
79.05

Asc. SE. slope.
Top of spur sloping N.; desc. 110 ft. on SW. slope to
Wash, course NE.
Top of spur sloping NW.; desc. SW. slope, 100 ft. to
Intersect 3rd G. M. W., 3.21 chs. N. of the cor. of Tps.
14 and 15 N., Rs. 12 and 13 W., which is an iron post,
3 ins. diam., with brass cap, properly marked, set and
witnessed as described by the surveyor general.
I change this cor. to a cor. of two townships, by oblit-
erating the marks pertaining to the area E. of the range
line, and

At point of intersection
Set an iron post, 3 ft. long, 3 ins. diam., 24 ins. in the
ground, for closing cor. of Tps. 14 and 15 N., R. 12 W.,
with brass cap, marked

T15N	T15N
T15N	R12W
S31	S31
S36	-----CC
S 6	
R13W	T14N
1916	

and raise a mound of stone, 2 ft. base, 1½ ft. high, E. of cor.

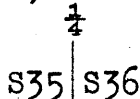
Land, rolling and broken.
Soil, gravelly and rocky; 4th rate.
No timber.
Undergrowth, palo-verde, ocotillo, greasewood, catclaw,
and cactus.
Poor grass.

Chains

Beginning at the cor. of secs. 1, 2, 35 and 36, on S. bdy., of Tp., hereinbefore described;

Thence N.0°01'W., bet. secs. 35 and 36, over mountainous land, through scattering undergrowth.

Desc. 85 ft. on W. slope to
 2.50 Wash, 70 lks. wide, course E.; asc. 210 ft. on rocky S. slope to
 7.85 Top of spur sloping E.; desc. 190 ft. on N. slope to
 22.05 Wash, course NE.; asc. 65 ft. to
 34.30 Top of spur sloping NE.; desc. NE. slope.
 40.00 Set an iron post, 3 ft. long, 1 in. diam., 26 ins. in the ground, for $\frac{1}{4}$ sec. cor., with brass cap, marked



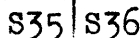
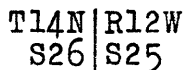
1915

and raise a mound of stone, 2 ft. base, $1\frac{1}{2}$ ft. high, W. of cor.

Continue descent on NE. slope.

64.50 Wash, 330 ft. below spur, course NE.; asc. 130 ft. on SE. slope to

77.30 Point of spur sloping NE.; desc. 50 ft. to
 80.00 Set an iron post, 3 ft. long, 2 ins. diam., 26 ins. in the ground, for cor. of secs. 25, 26, 35 and 36, with brass cap, marked



1915

and raise a mound of stone, 2 ft. base, $1\frac{1}{2}$ ft. high, W. of cor.

Land, mountainous.

Soil, rocky; 4th rate.

No timber.

Undergrowth, palo-verde, greasewood, ocotillo, catclaw, and cactus.

Poor grass.


40.00 East, on a random line, bet. secs. 25 and 36.
 80.00 Set temp. $\frac{1}{4}$ sec. cor.

Intersect E. bdy. of Tp., 24 lks. S. of the cor. of secs. 25, 30, 31 and 36, hereinbefore described.

Thence S.89°50'W., on a true line, bet. secs. 25 and 36, over mountainous land, through scattering undergrowth.
 Desc. 60 ft. to

4.15 Wash, 4 chs. wide, course N.; asc. 110 ft. to
 9.90 Spur sloping NE.; desc. 25 ft. to
 10.65 Wash, 50 lks. wide, course N.; asc. 170 ft. to
 26.60 Spur sloping NW.; desc. 70 ft. to
 30.20 Wash, 50 lks. wide, course NW.
 35.90 Spur sloping N.; desc. 55 ft. to
 39.50 Wash, course N.; width, 2 chs.
 40.00 Set an iron post, 3 ft. long, 1 in. diam., 26 ins. in the ground, for $\frac{1}{4}$ sec. cor., with brass cap, marked

S 25



S36

1915

and raise a mound of stone, 2 ft. base, $1\frac{1}{2}$ ft. high, N. of cor.

46.50 Spur, 70 ft. above wash, sloping N.; desc. 70 ft. to
 50.05 Wash, 50 lks. wide, course N.; asc. 210 ft. to
 60.35 Spur sloping NE.; desc. 150 ft. to
 68.60 Wash, 80 lks. wide, course NE.; asc. 115 ft. to

Subdivision of T. 14 N., R. 12 W.

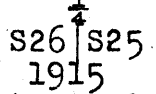
Chains

80.00 The cor. of secs. 25, 26, 35 and 36.

Land, mountainous.
Soil, rocky; 4th rate.
No timber.
Undergrowth, palo-verde, ocotillo, catclaw, greasewood and cactus.
Poor grass.

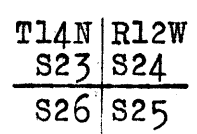
N.0°01'W., bet. secs. 25 and 26,
over broken and mountainous land, through scattering undergrowth.

Desc. 90 ft. over broken E. slope to
6.05 Wash, 50 lks. wide, course E.;
10.50 Desc. 300 ft. to
19.35 Wash, 50 lks. wide, course E.; asc. 190 ft. to
26.70 Spur sloping E.
40.00 Set an iron post, 3 ft. long, 1 in. diam., 26 ins. in the ground, for 1/4 sec. cor., with brass cap, marked



and raise a mound of stone, 2 ft. base, 1 1/2 ft. high, W. of cor.

42.95 Wash, 20 lks. wide, course E.; asc. 90 ft. to
48.71 Spur sloping E.; desc. 175 ft. to
56.25 Wash, 100 lks. wide, course NE.
69.32 Wash, 30 lks. wide, course NE.
80.00 Set an iron post, 3 ft. long, 2 ins. diam., 24 ins. in the ground, for cor. of secs. 23, 24, 25 and 26, with brass cap, marked



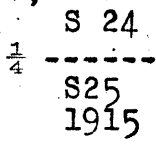
and raise a mound of stone, 2 ft. base, 1 1/2 ft. high, W. of cor.

Land, broken and mountainous.
Soil, rocky; 4th rate.
No timber.
Undergrowth, palo-verde, greasewood, ocotillo, catclaw, soap-weed and cactus.
Poor grass.

40.00 East, on a random line, bet. secs. 24 and 25.
Set temp. 1/4 sec. cor.
80.08 Intersect E. bdy. of Tp., at the cor. of secs. 19, 24, 25 and 30, hereinbefore described.

Thence West, on a true line, bet. secs. 24 and 25,
over broken and mountainous land, through scattering undergrowth.

1.10 House bears N., 75 lks. dist.
2.00 Irrigation ditch, course NW.; thence over flat land.
12.50 Wire fence bears N. and S.
14.30 Center of Burro Creek, 60 lks. wide, 1 ft. deep, course N.
38.90 Spur sloping N.
39.70 Wash, 20 lks. wide, course N.
40.04 Set an iron post, 3 ft. long, 1 in. diam., 26 ins. in the ground, for 1/4 sec. cor., with brass cap, marked



14

Subdivision of T. 14 N., R. 12 W.

Chains

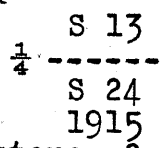
- and raise a mound of stone, 2 ft. base, $1\frac{1}{2}$ ft. high, N. of cor.
- 47.70 Spur sloping N.
- 57.50 Wash, 2.50 chs. wide, course N.; asc. 90 ft. to
- 63.20 Spur sloping N.; desc. 55 ft. to
- 67.30 Wash, 25 lks. wide, course N.; asc. 170 ft. to
- 80.08 The cor. of secs. 23, 24, 25 and 26.
- Land, mountainous and broken.
Soil, rocky; 4th rate.
No timber.
Undergrowth, palo-verde, ocotillo, catclaw, greasewood and cactus.
Poor grass.
-
- N.0°01'W., bet. secs. 23 and 24,
over mountainous land, through scattering undergrowth.
Desc. 75 ft. to
- 4.85 Wash, 25 lks. wide, course E.; asc. 100 ft. to
- 14.70 Spur sloping E.; desc. 60 ft. to
- 18.10 Wash, 100 lks. wide, course E.; asc. 270 ft. to
- 38.70 Spur, sloping E.; desc. over cliffs.
- 40.00 Set an iron post, 3 ft. long, 1 in. diam., 12 ins. in the ground and 14 ins. in a mound of stone, for $\frac{1}{4}$ sec. cor., with brass cap, marked
- $\frac{1}{4}$
S23 | S24
1915
- and raise a mound of stone, 2 ft. base, $1\frac{1}{2}$ ft. high, W. of cor. Impracticable to set cor. farther in ground.
- 50.13 Ft. of cliffs, 450 ft. below spur; bearing NW. and SE.
- 52.30 Center of Burro Creek, 50 lks. wide, water 1 ft. deep, course NW.
- 56.60 Center of Burro Creek, 50 lks. wide, course NE.; water 1 ft. deep.
- 80.00 Set an iron post, 3 ft. long, 2 ins. diam., 16 ins. in the ground and 14 ins. in a mound of stone, for cor. of secs. 13, 14, 23 and 24, with brass cap, marked
- T14N | R12W
S14 | S13
S23 | S24
1915
- and raise a mound of stone, 2 ft. base, $1\frac{1}{2}$ ft. high, W. of cor. Impracticable to set post farther in ground.
- Land, mountainous.
Soil, rocky; 4th rate.
No timber.
Undergrowth, palo-verde, ocotillo, catclaw, greasewood and cactus.
Poor grass.
-
- East, on a random line, bet. secs. 13 and 24.
From cor., triangulate to top of cliff as follows:
Measure a base, South, 3.00 chs., to a point whence a flag set E., on line, bears N.51°16'E.; which gives for the distance, $3.00 \times \tan 51^\circ 16'$, = 3.74 chs.
Continue random E., chaining dist.
- 40.00 Set temp. $\frac{1}{4}$ sec. cor.
- 80.06 Intersect E. bdy. of Tp., 8 lks. S. of the cor. of secs. 13, 18, 19 and 24, hereinbefore described.

Subdivision of T. 14 N., R. 12 W.

Chains

Thence S.89°57'W., on a true line, bet. secs. 13 and 24, over mountainous land, through scattering undergrowth. Asc. broken rocky E. slope, 30 ft. to Top of spur sloping S.; desc. 60 ft. to Wash, 60 lks. wide, course SE.; asc. NE. slope. Set an iron post, 3 ft. long, 1 in. diam., 18 ins. in the ground and 12 ins. in a mound of stone, for 1/4 sec. cor., with brass cap, marked

5.00
20.75
40.03



and raise a mound of stone, 2 ft. base, 1 1/2 ft. high, N. of cor. Impracticable to set cor. farther in ground. Low spur, 450 ft. above wash, sloping SE.; desc. SW. slope 35 ft. to Gulch, course SE.; asc. 110 ft. on NE. slope to Spur sloping SE.; desc. 120 ft. on SW. slope to Top of cliff bearing NW. and SE.

44.90
61.40
69.77
76.32

Complete distance to cor. of secs. 13, 14, 23 and 24 by triangulation, as hereinbefore described. From top of cliff, descend 980 ft. to cor.; Burro Creek, 50 lks. wide, containing water 1 ft. deep, course NW., at ft. of cliff.

80.06

The cor. of secs. 13, 14, 23 and 24.

Land, mountainous.
Soil, rocky; 4th rate.
No timber.
Undergrowth, palo-verde, ocotillo, greasewood, catclaw and cactus.
Poor grass.

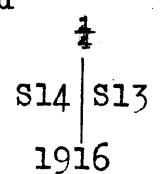
N.0°01'W., bet. secs. 13 and 14, over mountainous land, through scattering undergrowth. Center of Burro Creek, 50 lks. wide, containing water 2 ft. deep, course W.

.50
1.25

Foot of cliff bears W. and SE. In order to obtain distance to top of same, chaining being impracticable, I triangulate as follows: from sec. cor: Measure a base S.89°59'W., 5.00 chs., to a point whence a flag on line N.0°01'W., bears N.48°46'E.; which gives for the distance, 5.00 x tan 41°13', = 4.38 chs.

4.38
8.80
9.25
21.70
31.00
40.00

Triangulation point, on top of cliff, 580 ft. above sec. cor.; asc. 60 ft. on S. slope to Top of spur sloping W.; desc. N. slope. Wash, 10 lks. wide, course W.; asc. 85 ft. on S. slope to Top of spur sloping E.; desc. 130 ft. on NE. slope to Wash, 20 lks. wide, course E.; asc. SE. slope. Set an iron post, 3 ft. long, 1 in. diam., 18 ins. in the ground and 12 ins. in a mound of stone, for 1/4 sec. cor., with brass cap, marked



and raise a mound of stone, 2 ft. base, 1 1/2 ft. high, W. of cor. Impracticable to set post farther in ground. Top of spur, 150 ft. above wash, sloping E.; desc. 65 ft. on NE. slope to

48.50
56.90
64.35
80.00

Wash, 30 lks. wide, course SE.; asc. 110 ft. on SE. slope to Top of spur sloping SE.; desc. 220 ft. on NE. slope to Set an iron post, 3 ft. long, 2 ins. diam., 24 ins. in the ground, for cor. of secs. 11, 12, 13 and 14, with brass cap, marked

Chains

T14N	R12W
S11	S12
S14	S13

1916

and raise a mound of stone, 2 ft. base, 1½ ft. high, W. of cor.

Land, mountainous and broken.
 Soil, rocky; 4th rate.
 No timber.
 Undergrowth, palo-verde, ocotillo, greasewood, catclaw and cactus.
 Poor grass.

40.00
80.00

East, on a random line, bet. secs. 12 and 13.
 Set temp. ¼ sec. cor.
 Intersect E. bdy. of Tp., at the cor. of secs. 7, 12, 13 and 18, hereinbefore described.

12.10
38.40
40.00

Thence West, on a true line, bet. secs. 12 and 13, over mountainous and broken land, through scattering undergrowth.
 Asc. 130 ft. on broken E. slope to Spur sloping S.; thence along N. slope.
 Ridge bears NW. and SE.
 Set an iron post, 3 ft. long, 1 in. diam., 26 ins. in the ground, for ¼ sec. cor., with brass cap, marked

S 12
¼ -----
S 13
1916

and raise a mound of stone, 2 ft. base, 1½ ft. high, N. of cor.

60.00
80.00

Desc. SW. slope.
 Draw, course SE.; asc. E. slope 190 ft. to
 The cor. of secs. 11, 12, 13 and 14.

Land, mountainous and broken.
 Soil, rocky; 4th rate.
 No timber.
 Undergrowth, palo-verde, ocotillo, greasewood, catclaw and cactus.
 Poor grass.

4.50
40.00

North, bet. secs. 11 and 12, over mountainous land, through scattering undergrowth.
 Asc. 40 ft. on NE. slope to Spur sloping NE.; desc. along top of spur sloping N.
 Set an iron post, 3 ft. long, 1 in. diam., 14 ins. in the ground and 16 ins. in a mound of stone, for ¼ sec. cor., with brass cap, marked

¼
S11 S12

1916

and raise a mound of stone, 2 ft. base, 1½ ft. high, W. of cor. Impracticable to set cor. farther in ground.

60.17

Wash, 570 ft. below 4.50 ch. pt., course W.; asc. 275 ft. on rocky S. slope to

76.05
80.00

Wash, 2 chs. wide, course SE.; asc. 25 ft. to
 Set an iron post, 3 ft. long, 2 ins. diam., 24 ins. in the ground, for cor. of secs. 1, 2, 11 and 12, with brass cap, marked

Subdivision of T. 14 N., R. 12 W.

Chains

T14N	R12W
S2	S1
S11	S12

1916

and raise a mound of stone, 2 ft. base, 1½ ft. high, W. of cor.

Land, mountainous and broken.

Soil, rocky; 4th rate.

No timber.

Undergrowth, palo-verde, ocotillo, greasewood, catclaw and cactus.

Poor grass.

40.00
79.98

East, on a random line, bet. secs. 1 and 12.
Set temp. ¼ sec. cor.
Intersect E. bdy. of Tp., 26 lks. N. of the cor. of secs. 1, 6, 7 and 12, hereinbefore described.

Thence N.89°49'W., on a true line, bet. secs. 1 and 12, over mountainous and broken land, through scattering undergrowth.

Desc. 430 ft. to

13.95
17.80

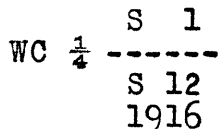
Wash, course SE.; asc. 200 ft. to
Top of perpendicular cliff, bearing NW. and SE.; asc. 150 ft. to

32.00
39.99

Spur sloping S.; desc.
Point for ¼ sec. cor., falls on inaccessible cliff. Therefore at

39.13

Set an iron post, 3 ft. long, 1 in. diam., 26 ins. in the ground, for witness cor. to ¼ sec. cor., with brass cap, marked



and raise a mound of stone, 2 ft. base, 1½ ft. high, N. of cor.

44.00
52.00
54.30
58.80
64.50
73.20
79.98

Rocky wash, 275 ft. below spur; course S.; asc. 60 ft. to
Top of cliff; desc. 125 ft. to
Ft. of cliff, bearing NW. and SE.; desc. 75 ft. to
Wash, course SE.; asc. 200 ft. to
Summit.
Wash, 30 lks. wide, course SE.
The cor. of secs. 1, 2, 11 and 12.

Land, mountainous and broken.

Soil, rocky; 4th rate.

No timber.

Undergrowth, palo-verde, ocotillo, greasewood, catclaw and cactus.

Poor grass.

40.00
79.77

N.0°01'W., on a random line, bet. secs. 1 and 2.
Set temp. ¼ sec. cor.
Intersect N. bdy. of Tp., 4 lks. E. of the cor. of secs. 1, 2, 35 and 36, hereinbefore described.

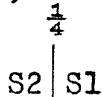
Thence S.0°03'E., on a true line, bet. secs. 1 and 2, over mountainous land, through scattering undergrowth.

2.55
12.70
20.10
29.90

Draw, 3 chs. wide, course NW.; asc. 30 ft. on NW. slope to
Asc. 320 ft. over cliffs, on rocky N. slope to
Spur sloping SW.; desc. 120 ft. on SW. slope to
Wash, 40 lks. wide, course SW.; asc. NW. slope.

Chains

39.77 Set an iron post, 3 ft. long, 1 in. diam., 26 ins. in the ground, for 1/4 sec. cor., with brass cap, marked



1916

and raise a mound of stone, 2 ft. base, 1 1/2 ft. high, W. of cor.

43.00 Spur, 115 ft. above wash, course SW.; desc. 220 ft. on SE. slope to

57.00 Wash, 40 lks. wide, course SW.

58.70 Spur sloping W.

59.50 Wash, course W.

60.10 Asc. 125 ft. to

67.25 Ridge, bearing SW. and NE.; desc. 120 ft. to

79.77 The cor. of secs. 1, 2, 11 and 12.

Land, mountainous and broken.

Soil, rocky; 4th rate.

No timber.

Undergrowth, palo-verde, ocotillo, greasewood, catclaw and cactus.

Poor grass.

From the cor. of secs. 2, 3, 34 and 35, on S. bdy. of Tp., hereinbefore described,

N. 0° 01' W., bet. secs. 34 and 35,

over mountainous land, through scattering undergrowth.

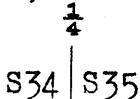
Desc. 60 ft. on NE. slope over broken slope, to

19.95 Small draw, course E.

23.95 Spur sloping NE.; desc. 60 ft. to

28.35 Wash, 50 lks. wide, course NE.; asc. 50 ft. to

40.00 Set an iron post, 3 ft. long, 1 in. diam., 26 ins. in the ground, for 1/4 sec. cor., with brass cap, marked



1915

and raise a mound of stone, 2 ft. base, 1 1/2 ft. high, W. of cor.

Desc. 100 ft. to

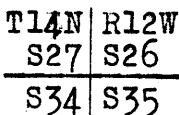
49.87 Head of small draw, course E.; asc. 30 ft. on S. slope to

51.50 Top of spur sloping E.; desc. 160 ft. on N. slope to

62.10 Wash, course E.; asc. 160 ft. on SE. slope to

71.30 Ridge bears NE. and SW.; thence along W. slope.

80.00 Set an iron post, 3 ft. long, 2 ins. diam., 24 ins. in the ground, for cor. of secs. 26, 27, 34 and 35, with brass cap, marked



1915

and raise a mound of stone, 2 ft. base, 1 1/2 ft. high, W. of cor.

Land, mountainous and broken.

Soil, rocky; 4th rate.

No timber.

Undergrowth, palo-verde, ocotillo, greasewood, catclaw and cactus.

Poor grass.

40.00 East, on a random line, bet. secs. 26 and 35.

79.90 Set temp. 1/4 sec. cor.

Intersect N. and S. line at the cor. of secs. 25, 26, 35

Subdivision of T. 14 N., R. 12 W.

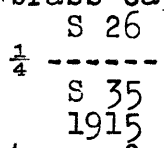
Chains

and 36.

Thence West, on a true line, bet. secs. 26 and 35, over broken and mountainous land, through scattering undergrowth.

Asc. 160 ft. along NE. slope to

- 13.80 Top of spur sloping N.; desc. 170 ft. on NW. slope to
- 22.85 Wash, course NW.; asc. 140 ft. on NE. slope to
- 32.00 Top of rocky spur sloping N.; desc. 70 ft. on NW. slope to
- 36.65 Gulch, course NE.
- 38.05 Same gulch, course SE.
- 39.95 Set an iron post, 3 ft. long, 1 in. diam., in a mound of stone, for $\frac{1}{4}$ sec. cor., with brass cap, marked



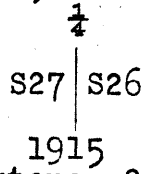
and raise a mound of stone, 2 ft. base, $1\frac{1}{2}$ ft. high, N. of cor. Impracticable to set post farther in ground.

- 40.40 Wash, course N.; asc. 180 ft. on rocky E. slope to
- 45.65 Top of spur sloping NE.; desc. 45 ft. on NW. slope to
- 54.40 Draw, course NE.; asc. 340 ft. on NE. slope to
- 76.70 Top of spur sloping NW.; desc. 55 ft. on SW. slope to
- 79.90 The cor. of secs. 26, 27, 34 and 35.

Land, mountainous and broken.
 Soil, rocky; 4th rate.
 No timber.
 Undergrowth, palo-verde, ocotillo, greasewood, catclaw, scrub cedar and cactus.
 Poor grass.

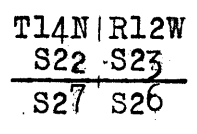
N.0°01'W., bet. secs. 26 and 27, over mountainous land, through scattering undergrowth. Desc. 45 ft. to

- 6.00 Head of draw, course W.; asc. 115 ft. to
- 10.85 Top of spur sloping W.; desc.
- 40.00 Set an iron post, 3 ft. long, 1 in. diam., 26 ins. in the ground, for $\frac{1}{4}$ sec. cor., with brass cap, marked



and raise a mound of stone, 2 ft. base, $1\frac{1}{2}$ ft. high, W. of cor.

- 44.95 Draw, 430 ft. below spur, course NE.; asc. 25 ft. to
- 47.50 Top of spur, sloping NE.; desc. 35 ft. to
- 51.17 Gulch, course NE.; asc. 360 ft. to
- 72.00 Top of spur sloping E.; desc. 120 ft. to
- 80.00 Set an iron post, 3 ft. long, 2 ins. diam., 24 ins. in the ground, for cor. of secs. 22, 23, 26 and 27, with brass cap, marked



and raise a mound of stone, 2 ft. base, $1\frac{1}{2}$ ft. high, W. of cor.

Land, mountainous.
 Soil, rocky; 4th rate.
 No timber.
 Undergrowth, palo-verde, greasewood, ocotillo, catclaw, and cactus.
 Poor grass.

Chains

East, on a random line, bet. secs. 23 and 26.
 40.00 Set temp. $\frac{1}{4}$ sec. cor.
 80.04 Intersect N. and S. line 2 lks. S. of the cor. of secs.
 23, 24, 25 and 26.

Thence S.89°59'W., on a true line, bet. secs. 23 and 26,
 over mountainous land, through scattering undergrowth.
 Asc. 240 ft. to

17.30 Spur sloping NE.; desc. 45 ft. to
 22.70 Wash, course NE.; asc. 110 ft. to
 27.70 Spur sloping N.; desc. 215 ft. on W. slope to
 40.02 Set an iron post, 3 ft. long, 1 in. diam., 26 ins. in the
 ground, for $\frac{1}{4}$ sec. cor., with brass cap, marked

S23
 $\frac{1}{4}$ -----
 S26
 1915

and raise a mound of stone, 2 ft. base, $1\frac{1}{2}$ ft. high,
 N. of cor.

40.80 Wash, 3 chs. wide, course NW.
 46.70 Wash, 175 lks. wide, course NE.; asc. 500 ft. to
 80.04 The cor. of secs. 22, 23, 26 and 27.

Land, mountainous and broken.
 Soil, rocky; 4th rate.
 No timber.
 Undergrowth, palo-verde, ocotillo, greasewood, catclaw,
 and cactus.
 Poor grass.

N.0°01'W., bet. secs. 22 and 23,
 over mountainous land, through scattering undergrowth.
 Desc. 140 ft. along broken N. slope to

14.75 Top of spur running N.; thence along top.
 26.20 Desc. 220 ft. along E. side of spur to
 39.30 Head of small draw, course NE.; asc. S. slope
 40.00 Set a granite stone, 14x12x4 ins., 9 ins. in the ground,
 for $\frac{1}{4}$ sec. cor., marked $\frac{1}{4}$ on W. face, and raise a mound
 of stone, 2 ft. base, $1\frac{1}{2}$ ft. high, W. of cor.
 Iron post not available.

41.50 Low spur sloping NE.; thence along broken E. slope of
 spur running N.

58.90 Small draw, course E.; asc. 140 ft. on SE. slope to
 80.00 Set an iron post, 3 ft. long, 2 ins. diam., 26 ins. in the
 ground, for cor. of secs. 14, 15, 22 and 23, with brass
 cap, marked

T14N	R12W
S15	S14

S22	S23

1915

and raise a mound of stone, 2 ft. base, $1\frac{1}{2}$ ft. high,
 W. of cor. This cor. is on top of ridge, brs. NW. and
 SE.

Land, mountainous and broken.
 Soil, rocky; 4th rate.
 No timber.
 Undergrowth, palo-verde, ocotillo, greasewood, catclaw
 and cactus.
 Poor grass.

39.17 East, on a random line, bet. secs. 14 and 23.
 Impracticable to chain farther on account of cliffs.
 Set temp. $\frac{1}{4}$ sec. cor., and carry alinement through

Subdivision of T. 14 N., R. 12 W.

Chains.

80.12 to an intersection with N. and S. line, at the cor. of secs. 13, 14, 23 and 24.
To obtain the distance, I offset N. from 39.17 ch. pt., without chaining, and measure distance E. over mesa, to (Counting from the sec. cor.) A point North of the cor. of secs. 13, 14, 23 and 24.

Thence, from the cor. of secs. 13, 14, 23 and 24, West on a true line, bet. secs. 14 and 23, over mountainous land, through scattering undergrowth. Only the approximate topography is given up to the 1/4 sec. cor. point.

6.50 Burro Creek, 50 lks. wide, containing water 1 ft. deep, course SW.; thence along S. side of high cliffs.

12.50 Gulch, course SW.

30.00 Top of spur, sloping S.

40.06 Point for 1/4 sec. cor. falls on inaccessible cliff; therefore at

40.95 Foot of granite cliff, 200 ft. high.

Mark a cross on top of a porphyritic boulder, .14x12x5 ft. above ground, for witness cor. to 1/4 sec. cor.; with 1/4 on N. face and WC on E. face; and raise a mound of stone, 2 ft. base, 1 1/2 ft. high, N. of boulder. Iron post not available.

Thence by chained measurement, as hereinbefore described. Desc. 270 ft. to

44.65 Burro Creek, 125 lks. wide, containing water 1 ft. deep, course NW.; asc. 775 ft. over steep E. slope to

80.12 The cor. of secs. 14, 15, 22 and 23.

Land, mountainous and broken.

Soil, rocky; 4th rate.

No timber.

Undergrowth, palo verde, greasewood, ocotillo, cat claw and cactus. Poor grass.

N.0° 01' W., bet. secs. 14 and 15, over mountainous land, through scattering undergrowth.

Desc. 75 ft., over broken NE. slope, to

18.10 Draw, course E.; asc. 190 ft., on S. slope, to

24.85 Top of spur, sloping E.

40.00 Set an iron post, 3 ft. long, 1 in. diam., 12 ins. in the ground, and 16 ins. in a mound of stone, for 1/4 sec. cor., with brass cap, marked

S15 | S14
1916

and raise a mound of stone, 2 ft. base, 1 1/2 ft. high, W. of cor. Impracticable to set cor. farther in ground.

41.65 Point of rocky spur, sloping E.; desc. 400 ft. on NW. slope to

63.60 Head of gulch, course W.; asc. 100 ft. to

67.85 Point of rocky spur, sloping W.; desc. 300 ft. on NW. slope to

80.00 Set an iron post, 3 ft. long, 2 ins. diam., 26 ins. in the ground, for cor. of secs. 10, 11, 14 and 15, with brass cap, marked

T14N R12W
S10 | S11
S15 | S14
1916

and raise a mound of stone, 2 ft. base, 1 1/2 ft. high, W. of cor.

From cor., U. S. L. M. No., 1805, Greenwood Mining Dist.,

bears S.85° 11' E., 3.01 chs. dist.,

Cor. No. 1, Burro Lode, Survey No. 1805A, bears S.27° 50' E., 2.44 chs. dist.

22.

Subdivision of T. 14 N., R. 12 W.

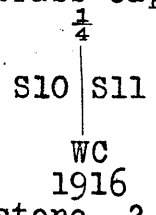
Chains.

	<p>Cor. No. 1, Telegraph Lode, Survey No. 1805A, bears S.18°25' E., 2.54 chs. dist.,</p> <p>Cor. No. 1, Burro Mill Site and Water Right, survey No. 1805B, bears S.17° 27' E., and</p> <p>Mound on pinnacle bears N.60° 30' E.</p> <p>From U. S. L. M. No. 1805,</p> <p>Cor. No. 1, Burro Mill Site and Water Right, Survey No. 1805B, bears S.21°10' W., and</p> <p>Mound on pinnacle bears N.45°31' E.</p> <p>Land, mountainous and broken.</p> <p>Soil, rocky; 4th rate.</p> <p>No timber.</p> <p>Undergrowth, palo-verde, ocotillo, cat claw, greasewood and cactus. Poor grass.</p>
17.81	East, on a random line, bet. secs. 11 and 14.
40.00	To obtain distance to top of high cliff on E. side of Burro Creek, I triangulate as follows:
80.10	Place a flag on top of cliff, on line, E. of the cor. of secs. 10, 11, 14 and 15, whence I measure a base North, 8.00 chs., to a point whence the sec. cor. bears S.65° 49' W.; which gives for the distance $8.00 \times \tan. 65^\circ 49' = 17.81$ chs.
	Triangulation pt.; thence continue random E., chaining dist.
	Set temp. $\frac{1}{4}$ sec. cor.
	Intersect N. and S. line, 26 lks. S. of the cor. of secs. 11, 12, 13 and 14.
	Thence S.89° 49' W., on a true line, bet. secs. 11 and 14 over mountainous and broken land, through scattering undergrowth.
9.00	Asc. 60 ft. on SE. slope to Spur sloping S.
14.95	Draw, course SE.; asc. 35 ft., on S. slope, to
24.90	Ridge, bears NE. and SW.; desc. NW. slope.
40.05	Set an iron post, 3 ft. long, 1 in. diam., 26 ins. in the ground, for $\frac{1}{4}$ sec. cor., with brass cap, marked
	S11 $\frac{1}{4}$ S14 1916
	and raise a mound of stone, 2 ft. base, 1 $\frac{1}{2}$ ft. high, N. of cor.
62.30	Top of cliffs, 400 ft. below ridge, bearing NW. and SE.
	Desc. 430 ft. to
73.80	Foot of cliff, bearing NW. and SE.
75.10	Center of Burro Creek, 50 lks. wide, containing water 1 ft. deep, course NW.
80.10	The cor. of secs. 10, 11, 14 and 15.
	Land, mountainous and broken.
	Soil, rocky, 4th rate.
	No timber
	Undergrowth, palo-verde, ocotillo, greasewood, cat claw and cactus. Poor grass.
	N.0° 1' W., bet. secs. 10 and 11, over mountainous land, through scattering undergrowth.
5.15	Desc. 80 ft. on N. slope, to Center of Burro Creek, 50 lks. wide, course W.; water, 2 ft. deep.
5.85	Foot of cliffs, bearing E. and W.; asc. 420 ft., over same to

Subdivision of T. 14 N., R. 12 W.

Chains

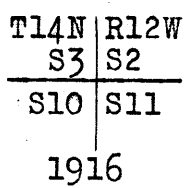
- 20.25 Top of rocky spur sloping W.; desc. over broken rocky W. slope.
- 40.00 Point for $\frac{1}{4}$ sec. cor. falls on edge of cliff bearing N. and S.; where post could not be permanently placed; therefore at
- 49.45 Set an iron post, 3 ft. long, 1 in. diam., 12 ins. in the ground and 18 ins. in a mound of stone, for witness cor. to $\frac{1}{4}$ sec. cor., with brass cap, marked



- 56.60 and raise a mound of stone, 2 ft. base, $1\frac{1}{2}$ ft. high, W. of cor. Impracticable to set cor. farther in ground. Wash, 480 ft. below spur, 60 lks. wide, course SW.; asc. 230 ft. on S. slope to

- 72.30 Top of spur sloping SW.; thence along top of same.
- 77.35 Leave top of spur, which slopes NW. Desc. 70 ft. on NE. slope to

- 80.00 Set an iron post, 3 ft. long, 2 ins. diam., 24 ins. in the ground, for cor. of secs. 2, 3, 10 and 11, with brass cap, marked



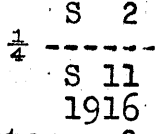
and raise a mound of stone, 2 ft. base, $1\frac{1}{2}$ ft. high, W. of cor.

Land, mountainous and broken.
 Soil, rocky; 4th rate.
 No timber.
 Undergrowth, palo-verde, ocotillo, catclaw, greasewood and cactus.
 Poor grass.

- 40.00 East, on a random line, bet. secs. 2 and 11. Set temp. $\frac{1}{4}$ sec. cor.
- 80.18 Intersect N. and S. line 25 lks. S. of the cor. of secs. 1, 2, 11 and 12.

Thence S.89°49'W., on a true line, bet. secs. 2 and 11, over broken mountainous land, through scattering undergrowth.

- Asc. 160 ft. to
- 11.00 Ridge bears NE. and S.; desc. 80 ft. on SW. slope to
- 18.40 Spur sloping SW.; desc. 430 ft. to
- 31.40 Wash, 100 lks. wide, course SW.; asc. 85 ft. on SE. slope to
- 36.00 Spur sloping SW.; desc. NW. slope.
- 40.09 Set an iron post, 3 ft. long, 1 in. diam., 26 ins. in the ground, for $\frac{1}{4}$ sec. cor., with brass cap, marked



and raise a mound of stone, 2 ft. base, $1\frac{1}{2}$ ft. high, N. of cor.

- 59.11 Wash, 800 ft. below spur, 30 lks. wide, course SW.; desc. 100 ft. on NW. slope to
- 67.00 Wash, 4 chs. wide, course S.;
- 73.30 Wash, 50 lks. wide, course S.
- 80.18 The cor. of secs. 2, 3, 10 and 11.

Land, mountainous. Soil, 4th rate. No timber. Poor grass.
 Undergrowth, palo-verde, ocotillo, greasewood, catclaw and cactus.

Chains

40.00 N.0°01'W., on a random line, bet. secs. 2 and 3.
Set temp. $\frac{1}{4}$ sec. cor.
79.89 Intersect N. bdy. of Tp., 10 lks. E. of the cor. of secs. 2, 3, 34 and 35, hereinbefore described.

39.89 Thence S.0°05'E., on a true line, bet. secs. 2 and 3, over mountainous land, through scattering undergrowth. Desc. gradually on SE. slope along spur.
Set an iron post, 3 ft. long, 1 in. diam., 26 ins. in the ground, for $\frac{1}{4}$ sec. cor., with brass cap, marked

$\frac{1}{4}$
S3 | S2

1916

and raise a mound of stone, 2 ft. base, $1\frac{1}{2}$ ft. high, W. of cor.
47.75 Wash, 220 ft. below sec. cor., course SE.; width, 20 lks. Asc. NE. slope.
61.10 Top of spur sloping SE.; desc. 70 ft. on SE. slope to
73.00 Wash, 20 lks. wide, course SE.; asc. 70 ft. to
79.89 The cor. of secs. 2, 3, 10 and 11.

Land, mountainous and broken.
Soil, rocky; 4th rate.
No timber.
Undergrowth, palo-verde, catclaw, greasewood, ocotillo, and cactus.
Poor grass.

From the cor. of secs. 3, 4, 33 and 34, on S. bdy. of Tp., hereinbefore described;

Thence N.0°02'W., bet. secs. 33 and 34, over rolling and broken hills, through scattering undergrowth.

2.00 Gulch, course SW.; asc. 70 ft. to
9.90 Top of spur sloping SW.; desc.
15.00 Wash, course SW.; asc. 25 ft. to
19.90 Spur sloping W.; desc. 190 ft. to
34.50 Gulch, course W.; asc. 80 ft. to
36.75 Spur sloping N.; desc.
40.00 Set an iron post, 3 ft. long, 1 in. diam., 26 ins. in the ground, for $\frac{1}{4}$ sec. cor., with brass cap, marked

$\frac{1}{4}$
S33 | S34

1915

and raise a mound of stone, 2 ft. base, $1\frac{1}{2}$ ft. high, W. of cor.
44.85 Wash, 120 ft. below spur, course NW.; asc. 30 ft. to
47.80 Spur sloping NW.; desc. 175 ft. to
64.35 Gulch, course NW.; asc. 20 ft. to
67.00 Spur sloping W.; desc. 100 ft. to
80.00 Set an iron post, 3 ft. long, 2 ins. diam., 26 ins. in the ground, for cor. of secs. 27, 28, 33 and 34, with brass cap, marked

T14N | R12W
S28 | S27

S33 | S34

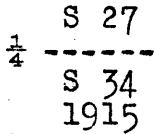
1915

and raise a mound of stone, 2 ft. base, $1\frac{1}{2}$ ft. high, W. of cor.
Land, mountainous. Soil, 4th rate. No timber. Poor grass.
Undergrowth, palo-verde, ocotillo, greasewood, catclaw and cactus.

Chains

40.00 East, on a random line, bet. secs. 27 and 34.
 80.00 Set temp. $\frac{1}{4}$ sec. cor.
 80.00 Intersect N. and S. line 25 lks. S. of the cor. of secs.
 26, 27, 34 and 35.

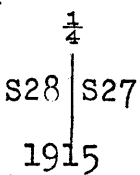
Thence S.89°49'W., on a true line, bet. secs. 27 and 34,
 over mountainous land, through scattering undergrowth.
 Desc. 110 ft. on W. slope to
 8.40 Wash, course NW.; asc. 200 ft. on NE. slope to
 26.35 Top of spur sloping N.; desc. 135 ft. on W. slope to
 32.95 Wash, course N.30°W.; asc. 100 ft. on NE. slope to
 40.00 Set an iron post, 3 ft. long, 1 in. diam., 20 ins. in the
 ground and 12 ins. in a mound of stone, for $\frac{1}{4}$ sec. cor.,
 with brass cap, marked



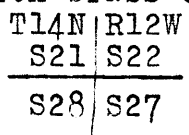
and raise a mound of stone, 2 ft. base, $1\frac{1}{2}$ ft. high,
 N. of cor. Impracticable to set cor. farther in ground.
 Asc. 75 ft. on E. slope to
 48.10 Top of spur sloping N.; thence along N. slope.
 59.80 Head of small draw, 65 ft. below spur, course N.; asc. 35 ft.
 to
 64.80 Top of spur sloping N.; desc. 250 ft. on W. slope to
 80.00 The cor. of secs. 27, 28, 33 and 34.

Land, mountainous and broken.
 Soil, rocky; 4th rate.
 No timber.
 Undergrowth, palo-verde, greasewood, catclaw, oc tillo,
 and cactus.
 Poor grass.

N.0°02'W., bet. secs. 27 and 28,
 over broken mountainous land, through scattering under-
 growth.
 Desc. 35 ft. on N. slope to
 5.00 Head of wash, course W.; asc. 380 ft. on S. slope to
 24.80 Top of spur sloping E.; desc. NE. slope.
 40.00 Set an iron post, 3 ft. long, 1 in. diam., 20 ins. in the
 ground and 10 ins. in a mound of stone, for $\frac{1}{4}$ sec. cor.,
 with brass cap, marked



and raise a mound of stone, 2 ft. base, $1\frac{1}{2}$ ft. high,
 W. of cor. Impracticable to set post farther in ground.
 Continue descent on broken NE. slope.
 54.65 Small draw, course NE.
 55.20 Point of rocky spur sloping E.; desc. 65 ft. on NE. slope to
 59.50 Head of draw, course SE.; asc. 50 ft. to
 62.40 Top of spur sloping E.; desc. 100 ft. on N. slope to
 80.00 Set an iron post, 3 ft. long, 2 ins. diam., 6 ins. in the
 ground and 28 ins. in a mound of stone, for cor. of secs.
 21, 22, 27 and 28, with brass cap, marked

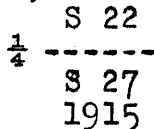


1915
 and raise a mound of stone, 2 ft. base, $1\frac{1}{2}$ ft. high,
 W. of cor. Impracticable to set post farther in ground.
 Land, mountainous. Soil, 4th rate. No timber. Poor grass.
 Undergrowth, palo-verde, oc tillo, catclaw, greasewood and
 cactus.

Chains

40.00 East, on a random line, bet. secs. 22 and 27.
 Set temp. $\frac{1}{4}$ sec. cor.
 80.00 Intersect N. and S. line 20 lks. S. of the cor. of secs.
 22, 23, 26 and 27.

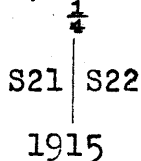
Thence S. $89^{\circ}51'W.$, on a true line, bet. secs. 22 and 27,
 over mountainous land, through scattering undergrowth.
 3.25 Top of spur sloping N. $20^{\circ}W.$; desc. rocky W. slope.
 40.00 Set an iron post, 3 ft. long, 1 in. diam., 26 ins. in the
 ground, for $\frac{1}{4}$ sec. cor., with brass cap, marked



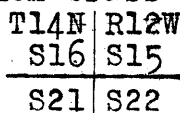
and raise a mound of stone, 2 ft. base, $1\frac{1}{2}$ ft. high,
 N. of cor.
 42.60 Wash, 340 ft. below spur; 70 lks. wide, course N.; asc.
 240 ft. on E. slope to
 54.40 Top of spur sloping NE.; desc. 65 ft. on NW. slope to
 60.10 Head of gulch, course N.; asc. 110 ft. to
 80.00 The cor. of secs. 21, 22, 27 and 28.

Land, mountainous and broken.
 Soil, rocky; 4th rate.
 No timber.
 Undergrowth, palo-verde, greasewood, ocotillo, catclaw
 and cactus.
 Poor grass.

N. $0^{\circ}02'W.$, bet. secs. 21 and 22,
 over broken mountainous land, through scattering under-
 growth.
 Desc. 110 ft. over broken N. slope to
 9.85 Head of draw, course E.; asc. 35 ft. to
 12.50 Top of spur sloping E.; desc. 40 ft. to
 14.70 Small draw, course E.; asc. 50 ft. on S. slope to
 20.65 Top of spur sloping E.; desc. N. slope.
 40.00 Set an iron post, 3 ft. long, 1 in. diam., 26 ins. in the
 ground, for $\frac{1}{4}$ sec. cor., with brass cap, marked



and raise a mound of stone, 2 ft. base, $1\frac{1}{2}$ ft. high,
 W. of cor.
 46.65 Wash, 265 ft. below spur, course E.; asc. 125 ft. on S.
 slope to
 51.30 Top of spur sloping E.; desc. 200 ft. to
 59.00 Draw, course NE.; asc. 65 ft. on SE. slope to
 74.45 Top of rocky spur sloping E.; desc. 80 ft. to
 80.00 Set an iron post, 3 ft. long, 2 ins. diam., 24 ins. in the
 ground, surrounded by a mound of stone, for cor. of secs.
 15, 16, 21 and 22, with brass cap, marked



and raise a mound of stone, 2 ft. base, $1\frac{1}{2}$ ft. high,
 W. of cor.

Land, mountainous.
 Soil, rocky; 4th rate.
 No timber.
 Undergrowth, palo-verde, ocotillo, greasewood, cactus,
 and catclaw.
 Poor grass.

Subdivision of T. 14 N., R. 12 W.

Chains

- East, on a random line, bet. secs. 15 and 22.
- 40.00 Set temp. $\frac{1}{4}$ sec. cor.
- 80.22 Intersect N. and S. line 17 lks. S. of the cor. of secs. 14, 15, 22 and 23.
- Thence S.89°53'W., on a true line, bet. secs. 15 and 22, over mountainous land, through scattering undergrowth. Desc. 540 ft. on rocky broken NW. slope to
- 30.20 Wash, 60 lks. wide, course NW.
- 32.70 Wash, course NE.; asc. E. slope.
- 40.11 Set a granite stone, 18x14x5 ins., 14 ins. in the ground, for $\frac{1}{4}$ sec. cor., marked $\frac{1}{4}$ on N. face; and raise a mound of stone, 2 ft. base, 1 $\frac{1}{2}$ ft. high, N. of cor. Iron post not available.
- 51.72 Spur, 160 ft. above wash, sloping N.; desc. 25 ft. to
- 54.30 Wash, course NE.; asc. 120 ft. to
- 62.50 Point of spur sloping N.; desc. 190 ft. to
- 71.00 Wash, 60 lks. wide, course NE.; asc. 80 ft. on NE. slope to
- 80.22 The cor. of secs. 15, 16, 21 and 22.

Land, mountainous and broken.
 Soil, rocky; 4th rate.
 No timber.
 Undergrowth, palo-verde, ocotillo, greasewood, catclaw and cactus.
 Poor grass.

-
- N.0°02'W., bet. secs. 15 and 16, over mountainous land, through scattering undergrowth. Desc. 250 ft. over steep rocky N. slope to
 - 9.25 Small draw, course E.; asc. 360 ft. on S. slope to
 - 25.10 Top of spur sloping E.; desc. N. slope.
 - 40.00 Set a granite stone, 12x12x8 ins., in a mound of stone, for $\frac{1}{4}$ sec. cor., marked $\frac{1}{4}$ on W. face, and raise a mound of stone, 2 ft. base, 1 $\frac{1}{2}$ ft. high, W. of cor. Iron post not available: impracticable to set stone in ground.
 - 62.70 Burro Creek, 625 ft. below spur; 50 lks. wide, course W. Water, 2 ft. deep. Asc. rocky S. slope.
 - 78.10 Head of small draw, course SW.
 - 80.00 200 ft. above Burro Creek, Set an iron post, 3 ft. long, 2 ins. diam., 26 ins. in the ground, for cor. of secs. 9, 10, 15 and 16, with brass cap, marked

T14N	R12W
S 9	S10
S16	S15

1916

and raise a mound of stone, 2 ft. base, 1 $\frac{1}{2}$ ft. high, W. of cor.

Land, mountainous.
 Soil, rocky; 4th rate.
 No timber.
 Undergrowth, Palo-verde, greasewood, ocotillo, catclaw, and cactus.
 Poor grass.

-
- East, on a random line, bet. secs. 10 and 15.
 - 40.00 Set temp. $\frac{1}{4}$ sec. cor.
 - 80.16 Intersect N. and S. line 25 lks. S. of the cor. of secs. 10, 11, 14 and 15.

Thence S.89°49'W., on a true line, bet. secs. 10 and 15,

Chains

over broken mountainous land, through scattering undergrowth.

3.75 Asc. 30 ft. over broken N. slope to Point of rocky spur sloping N.; desc. 150 ft. on NW. slope to

12.05 Burro Creek, 30 lks. wide, course S.; Clear water 14 ins. deep.

40.08 Asc. 850 ft. over steep E. slope, over cliffs. Top of spur sloping N.

Set an iron post, 3 ft. long, 1 in. diam., 26 ins. in the ground, for 1/4 sec. cor., with brass cap, marked

S 10

1/4 -----

S 15

1916

and raise a mound of stone, 2 ft. base, 1 1/2 ft. high, N. of cor.

80.16 Desc. 880 ft. over rough rocky W. slope to The cor. of secs. 9, 10, 15 and 16.

Land, mountainous.

Soil, rocky; 4th rate.

No timber.

Undergrowth, palo-verde, ocotillo, greasewood, catclaw and cactus.

Poor grass.

N.0°02'W., bet. secs. 9 and 10, over mountainous land, through scattering undergrowth. Asc. gradually over rough, broken W. slope.

.20 Fence bears E. and W.

3.75 Top of low spur sloping W.

19.95 Wash, course W.; asc. N. slope.

26.35 Top of spur sloping W.

29.25 Gulch, course W.; desc. N. slope.

40.00 Set an iron post, 3 ft. long, 1 in. diam., 26 ins. in the ground, for 1/4 sec. cor., with brass cap, marked

1/4

S 9 | S10

1916

and raise a mound of stone, 2 ft. base, 1 1/2 ft. high, W. of cor.

51.90 Head of wash, course SW.; asc. gradually.

80.00 Set an iron post, 3 ft. long, 2 ins. diam., 26 ins. in the ground, for cor. of secs. 3, 4, 9 and 10, with brass cap, marked

T14N | R12W

S4 | S3

S9 | S10

1916

and raise a mound of stone, 2 ft. base, 1 1/2 ft. high, W. of cor.

Land, mountainous.

Soil, rocky; 4th rate.

No timber.

Undergrowth, palo-verde, ocotillo, greasewood, catclaw and cactus.

Poor grass.

East, on a random line, bet. secs. 3 and 10.

40.00 Set temp. 1/4 sec. cor.

80.10 Intersect N. and S. line 10 lks. S. of the cor. of secs.

Chains

2, 3, 10 and 11.

Thence S.89°56'W., on a true line, bet. secs. 3 and 10, over mountainous and broken land, through scattering undergrowth.

Asc. 25 ft. to

1.35 Ridge bears NW. and SE.; desc. 125 ft. on SW. slope to

19.80 Wash, 40 lks. wide, course S.

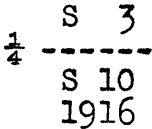
20.20 Spur sloping S.

21.00 Wash, 2 chs. wide, course S.; asc. broken E. slope 150 ft. to

34.65 Spur sloping NE.

36.10 Wash, 40 lks. wide, course NE.; asc. NE. slope.

40.05 Set an iron post, 3 ft. long, 1 in. diam., 20 ins. in the ground and 10 ins. in a mound of stone, for 1/4 sec. cor., with brass cap, marked



and raise a mound of stone, 2 ft. base, 1 1/2 ft. high, N. of cor. Impracticable to set post farther in ground.

44.82 Wire fence bears N.40°W. and S.40°E.

52.75 Road bears N. and SW.

61.25 Ridge, 300 ft. above wash, bears NW. and SE.; desc. gradually along SW. slope.

80.10 The cor. of secs. 3, 4, 9 and 10.

Land, mountainous and broken

Soil, rocky; 4th rate.

No timber.

Undergrowth, palo-verde, greasewood, ocotillo, catclaw and cactus.

Poor grass.

N.0°02'W., on a random line, bet. secs. 3 and 4.

40.00 Set temp. 1/4 sec. cor.

80.20 Intersect N. bdy. of Tp., 5 lks. W. of the cor. of secs. 3, 4, 33 and 34, hereinbefore described.

Thence South, on a true line, bet. secs. 3 and 4, over rolling mountainous land, through scattering undergrowth.

Asc. 25 ft. to

4.50 Top of spur sloping SW.

15.40 Wash, course W.

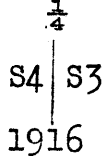
17.60 Top of spur sloping W.

24.80 Wash, course SW.

26.70 Top of spur sloping SW.; desc. 100 ft. to

36.80 Wash, course SW.; asc.

40.20 Set an iron post, 3 ft. long, 1 in. diam., 26 ins. in the ground, for 1/4 sec. cor., with brass cap, marked



and raise a mound of stone, 2 ft. base, 1 1/2 ft. high, W. of cor.

45.80 Wire fence bears NW. and SE.

52.20 Top of spur sloping NW.; 125 ft. above wash.

Desc. 55 ft. to

55.60 Wash, course NW.; asc. 140 ft. to

70.00 Top of spur sloping W.; desc. 50 ft. to

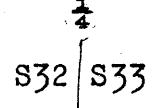
80.20 The cor. of secs. 3, 4, 9 and 10.

Land, mountainous and broken. Soil, 4th rate. No timber. Undergrowth, palo-verde, greasewood, ocotillo, catclaw, and cactus. Poor grass.

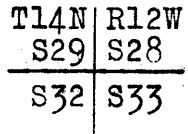
Chains

From the cor. of secs. 4, 5, 32 and 33, on S. bdy. of Tp.,
hereinbefore described,

Thence N.0°02'W., bet. secs. 32 and 33,
over mountainous and broken land, through scattering
undergrowth. Desc. N. slope.
6.40 Draw, course W.; asc. 90 ft. on N. slope to
13.50 Top of spur sloping W.; desc. 190 ft. to
20.65 Wash, course W.; asc. 225 ft. to
32.60 Spur sloping W.; desc. 60 ft. to
35.60 Ft. of descent.
40.00 Set an iron post, 3 ft. long, 1 in. diam., 26 ins. in the
ground, for $\frac{1}{4}$ sec. cor., with brass cap, marked



and raise a mound of stone, 2 ft. base, $1\frac{1}{2}$ ft. high,
W. of cor.
41.60 Spur sloping NW.; desc. 440 ft. to
65.50 Gulch, course NW.; asc. 75 ft. to
70.80 Top of spur sloping W.; desc. 140 ft. to
75.75 Gulch, course NW.
80.00 Set an iron post, 3 ft. long, 2 ins. diam., 26 ins. in the
ground, for cor. of secs. 28, 29, 32 and 33, with brass
cap, marked

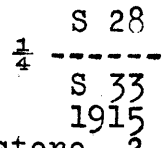


and raise a mound of stone, 2 ft. base, $1\frac{1}{2}$ ft. high,
W. of cor.

Land, broken and mountainous.
Soil, rocky; 4th rate.
No timber.
Undergrowth, palo-verde, ocotillo, greasewood, catclaw
and cactus. Poor grass.

40.00 East, on a random line, bet. secs. 28 and 33.
Set temp. $\frac{1}{4}$ sec. cor.
80.30 Intersect N. and S. line 12 lks. S. of the cor. of secs.
27, 28, 33 and 34.

Thence S.89°55'W., on a true line, bet. secs. 28 and 33,
over mountainous and broken land, through scattering under-
growth. Desc. 60 ft. to
3.85 Wash, 60 lks. wide, course NW.; asc. 25 ft. on NE. slope to
15.65 Top of spur sloping N.; desc. 325 ft. on NW. slope to
37.75 Wash, course NW.
40.15 Set an iron post, 3 ft. long, 1 in. diam., 20 ins. in the
ground and 10 ins. in a mound of stone, for $\frac{1}{4}$ sec. cor.,
with brass cap, marked



and raise a mound of stone, 2 ft. base, $1\frac{1}{2}$ ft. high,
N. of cor; Impracticable to set post farther in ground.
Thence along N. slope of spur, over granite boulders.
42.20 Point of rocky spur sloping N.; desc. 90 ft. to
49.70 Gulch, course NW.; asc. 60 ft. on NE. slope to
54.60 Point of rocky spur sloping N.; desc. 90 ft. on W. slope to
61.00 Wash, course NW.; asc. 160 ft. on NE. slope to
72.35 Top of spur sloping NW.; desc. 150 ft. on SW. slope to
80.30 The cor. of secs. 28, 29, 32 and 33.

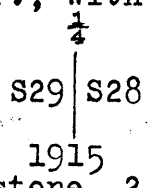
Subdivision of T. 14 N., R. 12 W.

Chains

Land, mountainous and broken.
 Soil, rocky; 4th rate.
 No timber.
 Undergrowth, palo-verde, ocotillo, greasewood, catclaw
 and cactus. Poor grass.

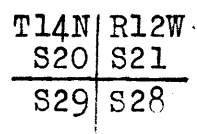
N.0°02'W., bet. secs. 28 and 29,
 over broken mountainous land, through scattering under-
 growth.

- 1.70 Point of spur sloping W.; desc. 110 ft. into gulch.
- 5.65 Gulch, course W.; asc. 230 ft. on S. slope to
- 16.30 Top of spur sloping W.; desc. 190 ft. to
- 37.50 Gulch, course SW.; asc. SE. slope.
- 40.00 Set an iron post, 3 ft. long, 1 in. diam., 26 ins. in the
 ground, for $\frac{1}{4}$ sec. cor., with brass cap, marked



and raise a mound of stone, 2 ft. base, $1\frac{1}{2}$ ft. high,
 W. of cor.

- 46.25 Top of spur, 175 ft. above gulch, course SW.; desc. 225 ft.
 on NW. slope to
- 52.50 Gulch, course SW.; asc. 310 ft. on rocky SW. slope to
- 67.10 Top of ridge bears NW. and SE.; desc. 240 ft. on NE. slope to
- 79.60 Draw, course S.60°W.
- 80.00 Set an iron post, 3 ft. long, 2 ins. diam., 26 ins. in the
 ground, for cor. of secs. 20, 21, 28 and 29, with brass
 cap, marked



1915
 and raise a mound of stone, 2 ft. base, $1\frac{1}{2}$ ft. high,
 W. of cor.

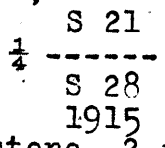
Land, mountainous and broken.
 Soil, rocky; 4th rate.
 No timber.
 Undergrowth, palo-verde, ocotillo, greasewood, catclaw
 and cactus. Poor grass.

East, on a random line, bet. secs. 21 and 28.

- 40.00 Set temp. $\frac{1}{4}$ sec. cor.
- 80.14 Intersect N. and S. line 17 lks. S. of the cor. of secs.
 21, 22, 27 and 28.

Thence S.89°53'W., on a true line, bet. secs. 21 and 28,
 over broken mountainous land, through scattering undergrowth.
 Desc. 85 ft. along broken N. and NW. slope to

- 31.15 Draw, course N.; asc. 160 ft. on E. slope to
- 38.60 Top of spur sloping N.; desc. NW. slope.
- 40.07 Set an iron post, 3 ft. long, 1 in. diam., 26 ins. in the
 ground, for $\frac{1}{4}$ sec. cor., with brass cap, marked



and raise a mound of stone, 2 ft. base, $1\frac{1}{2}$ ft. high,
 N. of cor.

- 41.00 Head of draw, 165 ft. below spur; course NE.;
- Asc. 65 ft. on NE. slope to
- 47.65 Top of spur sloping NW.; desc. 275 ft. on SW. slope to
- 63.00 Wash, course NW.; asc. 50 ft. on NE. slope to
- 69.30 Spur sloping NW.; desc. 110 ft. to

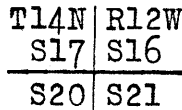
chains

80.14 The cor. of secs. 20, 21, 28 and 29.

Land, broken mountainous.
Soil, rocky; 4th rate.
No timber.
Undergrowth, palo-verde, ocotillo, greasewood, catclaw
and cactus. Poor grass.

N.0°02'W., bet. secs. 20 and 21,
over mountainous land, through scattering undergrowth.
Asc. 35 ft. on S. slope to
1.20 Spur sloping W.; desc. 180 ft. on N. slope to
8.40 Wash, 50 lks. wide, course W.; asc. 55 ft. to
11.32 Top of spur sloping W.; desc. 170 ft; on N. slope to
16.70 Draw, course W.; asc. 40 ft. on S. slope to
23.25 Point of spur sloping W.
24.25 Small draw, course SW.; asc. 270 ft. on S. slope to
34.80 Top of spur sloping W.; desc. 60 ft. along W. slope to
40.00 Set a malpais stone, 16x8x4 ins., 11 ins. in the ground,
for 1/4 sec. cor., marked 1/4 on W. face; and raise a mound
of stone, 2 ft. base, 1 1/2 ft. high, W. of cor.
Iron post, not available.

41.70 Desc. 95 ft. into wash.
47.07 Small draw, course W.; asc. S. slope 75 ft. to
51.30 Top of spur sloping NW.; desc. 55 ft. on NE. slope to
56.30 Wash, course NW.; asc. SW. slope.
64.30 Point of spur sloping W.; desc. 85 ft. on N. slope to
69.30 Wash, course S.70°W.; asc. 75 ft. on S. slope to
71.85 Top of spur sloping W.; desc. 150 ft. on NE. slope to
80.00 Set an iron post, 3 ft. long, 2 ins. diam., 26 ins. in the
ground, for cor. of secs. 16, 17, 20 and 21, with brass
cap, marked



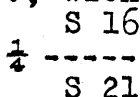
1915

and raise a mound of stone, 2 ft. base, 1 1/2 ft. high,
W. of cor.

Land, broken and mountainous.
Soil, rocky; 4th rate.
No timber.
Undergrowth, palo-verde, ocotillo, greasewood and cactus.
Poor grass.

40.00 East, on a random line, bet. secs. 16 and 21.
Set temp. 1/4 sec. cor.
80.28 Intersect N. and S. line 18 lks. N. of the cor. of secs.
15, 16, 21 and 22.

Thence N.89°52'W., on a true line, bet. secs. 16 and 21,
over broken mountainous land, through scattering under-
growth.
Asc. 220 ft. on rocky E. slope to
19.60 Top of spur sloping N.; desc, 400 ft. on W. slope to
37.40 Wash, 60 lks. wide, course N.; asc. E. slope.
40.14 Set an iron post, 3 ft. long, 1 in. diam., 26 ins. in the
ground, for 1/4 sec. cor., with brass cap, marked



1915

and raise a mound of stone, 2 ft. base, 1 1/2 ft. high,
N. of cor.

Subdivision of T. 14 N., R. 12 W.

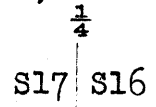
Chains

64.30 Top of spur, 450 ft. above wash; sloping N.
 Desc. 245 ft. on W. slope to
 78.70 Head of small draw, course N.
 80.28 The cor. of secs. 16, 17, 20 and 21.

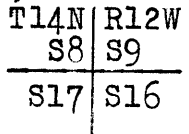
Land, mountainous and broken.
 Soil, rocky; 4th rate.
 No timber.
 Undergrowth, palo-verde, greasewood, cactus, catclaw
 and ocotillo.
 Poor grass.



N.0°02'W., bet. secs. 16 and 17,
 over broken mountainous land, through scattering under-
 growth.
 Desc. 100 ft. on NW. slope to
 4.80 Head of draw, course NW.; desc. 80 ft. to
 14.60 Gulch, course S.75°W.; asc. 150 ft. on SW. slope to
 20.36 Top of spur sloping W.; desc. 140 ft. on NW. slope to
 28.80 Small draw, course W.; asc. 20 ft. on SW. slope to
 30.25 Top of spur sloping NW.; desc. 245 ft. on NE. slope to
 39.60 Draw, course NW.
 40.00 Set an iron post, 3 ft. long, 1 in. diam., 26 ins. in the
 ground, for $\frac{1}{4}$ sec. cor., with brass cap, marked



1915
 and raise a mound of stone, 2 ft. base, 1 $\frac{1}{2}$ ft. high,
 W. of cor.
 42.00 Desc. 190 ft. on N. slope to
 54.60 Burro Creek, 50 lks. wide, containing clear water, 8 ins.
 deep, course S.65°W.
 Asc. 570 ft. on rocky S. slope to
 76.75 Top of spur sloping W.; desc. 50 ft. to
 80.00 Set an iron post, 3 ft. long, 2 ins. diam., 12 ins. in the
 ground, and with mound of stone around post, for cor. of
 secs. 8, 9, 16 and 17, with brass cap, marked



1915
 and raise a mound of stone, 2 ft. base, 1 $\frac{1}{2}$ ft. high,
 W. of cor. Impracticable to set post farther in ground.

Land, mountainous and broken.
 Soil, rocky; 4th rate.
 No timber.
 Undergrowth, palo-verde, ocotillo, greasewood, catclaw
 and cactus.
 Poor grass.



40.00 East, on a random line, bet. secs. 9 and 16.
 Set temp. $\frac{1}{4}$ sec. cor.
 79.92 Intersect N. and S. line 25 lks. N. of the cor. of secs.
 9, 10, 15 and 16.

Thence N.89°49'W., on a true line, bet. secs. 9 and 16,
 over mountainous land, through scattering undergrowth.
 Desc. SW. slope.
 19.80 Fence bears N.75°E. and S.75°W.
 24.70 Enter Creek bottom, 220 ft. below sec. cor.
 30.20 Burro Creek, 75 lks. wide, containing clear water 12 ins.
 deep, course N.

Chains

35.85 Asc. 75 ft. on E. slope to
 39.96 Top of spur sloping N.; desc. W. slope.
 Set an iron post, 3 ft. long, 1 in. diam., 12 ins. in the
 ground and 14 ins. in a mound of stone, for $\frac{1}{4}$ sec. cor.,
 with brass cap, marked

S 9
 $\frac{1}{4}$ -----
 S 16
 1916

47.42 and raise a mound of stone, 2 ft. base, $1\frac{1}{2}$ ft. high,
 N. of cor. Impracticable to set post farther in ground.
 Burro Creek, 150 ft. below spur; 80 lks. wide, containing
 water 12 ins. deep, course S.
 Asc. 550 ft. on E. slope to
 74.10 Top of spur sloping NE.; desc. 80 ft. on N. slope to
 79.92 The cor. of secs. 8, 9, 16 and 17.

Land, mountainous and broken.
 Soil, rocky; 4th rate.
 No timber.
 Undergrowth, palo-verde, ocotillo, catclaw, greasewood
 and cactus.
 Poor grass.

N.0°02'W., bet. secs. 8 and 9,
 over mountainous land, through scattering undergrowth.
 Desc. 135 ft. on broken N. slope to

13.40 Head of draw, course E.; asc. 190 ft. on S. slope to
 20.50 Point of spur sloping E.; desc. 170 ft. on N. slope to
 28.15 Wash, course SE.; asc. 300 ft. on steep S. slope to
 38.10 Top of spur sloping SE.; desc.
 40.00 Set an iron post, 3 ft. long, 1 in. diam., 26 ins. in the
 ground, for $\frac{1}{4}$ sec. cor., with brass cap, marked

$\frac{1}{4}$
 S8 | S9
 1916

41.20 and raise a mound of stone, 2 ft. base, $1\frac{1}{2}$ ft. high,
 W. of cor.
 Head of draw, 135 ft. below spur; course E.; asc. 80 ft.
 on S. slope to

46.90 Top of spur sloping E.; desc. 390 ft. on NE. slope to
 76.00 Wash, course SE.; asc. SW. slope.
 80.00 Set an iron post, 3 ft. long, 2 ins. diam., 26 ins. in the
 ground, for cor. of secs. 4, 5, 8 and 9, with brass cap,
 marked

T14N | R12W
 S5 | S4

 S8 | S9
 1916

and raise a mound of stone, 2 ft. base, $1\frac{1}{2}$ ft. high,
 W. of cor.

Land, mountainous.
 Soil, rocky; 4th rate.
 No timber.
 Undergrowth, palo-verde, ocotillo, greasewood, catclaw
 and cactus.
 Poor grass.

40.00 East, on a random line, bet. secs. 4 and 9.
 80.04 Set temp. $\frac{1}{4}$ sec. cor.
 Intersect N. and S. line 8 lks. S. of the cor. of secs.
 3, 4, 9 and 10.

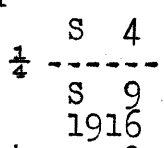
Subdivision of T. 14 N., R. 12 W.

Chains

Thence S.89°57'W., on a true line, bet. secs. 4 and 9, over rolling and broken land, through scattering undergrowth.

37.96
40.02

Desc. 290 ft. along rocky SW. slope to Gulch, course S.; asc. E. slope.
Set an iron post, 3 ft. long, 1 in. diam., 12 ins. in the ground and 20 ins. in a mound of stone, for 1/4 sec. cor., with brass cap, marked



41.80
80.04

and raise a mound of stone, 2 ft. base, 1 1/2 ft. high, N. of cor. Impracticable to set post farther in ground.
Top of spur sloping S.; 60 ft. above gulch.
Desc. gradually 120 ft. on W. slope to
The cor. of secs. 4, 5, 8 and 9.

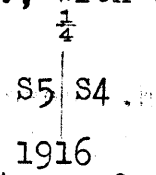
Land, rolling and broken.
Soil, rocky; 4th rate.
No timber.
Undergrowth, palo-verde, ocotillo, greasewood, cactus and catclaw.
Poor grass.

40.00
80.45

N.0°02'W., on a random line, bet. secs. 4 and 5.
Set temp. 1/4 sec. cor.
Intersect N. bdy. of Tp., 10 lks. W. of the cor. of secs. 4, 5, 32 and 33, hereinbefore described.

5.50
25.50
32.50
40.45

Thence S.0°02'W., on a true line, bet. secs. 4 and 5, over broken land, through scattering undergrowth.
Top of low spur sloping SW.; desc. gradually, 100 ft. to Small wash, course SW.; asc.
Top of low spur sloping SW.
Set an iron post, 3 ft. long, 1 in. diam., 26 ins. in the ground, for 1/4 sec. cor., with brass cap, marked



80.45

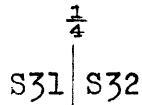
and raise a mound of stone, 2 ft. base, 1 1/2 ft. high, W. of cor.
The cor. of secs. 4, 5, 8 and 9.

Land, broken.
Soil, sandy and rocky; 4th rate.
No timber.
Undergrowth, palo-verde, ocotillo, greasewood, catclaw and cactus.
Poor grass.

6.90
12.25
18.25
29.75
33.30
40.00

From the cor. of secs. 5, 6, 31 and 32, on S. bdy. of Tp., hereinbefore described,
N.0°03'W., bet. secs. 31 and 32, over mountainous land, through dense undergrowth.
Asc. 80 ft. on S. slope to Spur sloping W.; desc. 60 ft. to Wash, course W.
Spur sloping W.
Wash, course N.65°W.
Spur sloping W.; desc. 25 ft. to
Set an iron post, 3 ft. long, 1 in. diam., 26 ins. in the ground, for 1/4 sec. cor., with brass cap, marked

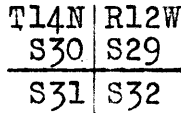
Chains



1915

and raise a mound of stone, 2 ft. base, 1½ ft. high, W. of cor.

- 42.45 Wash, course NW.; asc. 30 ft. to
- 45.65 Spur sloping NW.; desc. 150 ft. to
- 58.60 Wash, course NW.; asc. 80 ft. to
- 64.60 Top of spur sloping W.; desc. 130 ft. on N. slope to
- 78.50 Wash, course W.
- 80.00 Set an iron post, 3 ft. long, 2 ins. diam., 22 ins. in the ground, surrounded by a mound of stone, for cor. of secs. 29, 30, 31 and 32, with brass cap, marked



1915

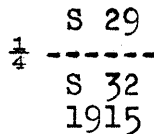
and raise a mound of stone, 2 ft. base, 1½ ft. high, W. of cor. Impracticable to set post farther in ground.

Land, mountainous.
 Soil, rocky; 4th rate.
 No timber.
 Undergrowth, palo-verde, greasewood, ocotillo, catclaw and cactus.
 Poor grass.

- 40.00 East, on a random line, bet. secs. 29 and 32.
- 80.00 Set temp. ¼ sec. cor.
- 80.00 Intersect N. and S. line 10 lks. N. of the cor. of secs. 28, 29, 32 and 33.

Thence N.89°56'W., on a true line, bet. secs. 29 and 32, over mountainous land, through scattering undergrowth.
 Desc. 75 ft. to

- 4.50 Wash, 60 lks. wide, course N.; asc. 40 ft. to
- 7.00 Low spur sloping N.; desc. 50 ft. to
- 11.00 South edge of wash, course NW.; asc. 150 ft. on NE. slope to
- 19.50 Top of spur sloping NW.; desc. 140 ft. on W. slope to
- 25.30 Wash, 60 lks. wide, course NW.; asc. 50 ft. on NE. slope to
- 32.25 Top of spur sloping NW.; desc. 80 ft. on SW. slope to
- 36.15 Wash, 100 lks. wide, course NW.; asc. over rocky NE. slope.
- 40.00 Set an iron post, 3 ft. long, 1 in. diam., 21 ins. in the ground and 5 ins. in a mound of stone, for ¼ sec. cor., with brass cap, marked



and raise a mound of stone, 2 ft. base, 1½ ft. high, N. of cor. Impracticable to set post farther in ground.

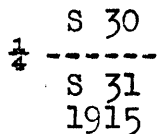
- 51.15 Spur, 100 ft. above wash; sloping NW.; desc. 90 ft. on SW. slope to
- 58.25 Wash, 30 lks. wide, course NW.; asc. 40 ft. on NE. slope to
- 73.50 Top of spur sloping N.60°W.; desc. gradually, 20 ft., to
- 80.00 The cor. of secs. 29, 30, 31 and 32.

Land, mountainous.
 Soil, rocky; 4th rate.
 No timber.
 Undergrowth, palo-verde, ocotillo, greasewood, catclaw and cactus.
 Poor grass.

Chains

West, on a random line, bet. secs. 30 and 31.
 40.00 Set temp. $\frac{1}{4}$ sec. cor.
 79.41 Intersect W. bdy. of Tp., 17 lks. S. of the cor. of secs. 25, 30, 31 and 36, which is an iron post, 3 ins. diam., with brass cap, properly marked, set and witnessed, reestablished under current Group No. 41.

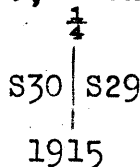
Thence S. $89^{\circ}53'E.$, on a true line, bet. secs. 30 and 31, over mountainous land, through scattering undergrowth. Asc. 60 ft. on W. slope to
 7.00 Low spur sloping NW.
 10.45 Wash, course NW.; asc. 45 ft. to
 26.40 Spur sloping NW.
 39.00 Wash, course NW.
 39.41 Set an iron post, 3 ft. long, 1 in. diam., 20 ins. in the ground and 10 ins. in a mound of stone, for $\frac{1}{4}$ sec. cor., with brass cap, marked



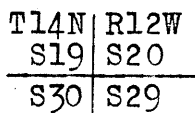
and raise a mound of stone, 2 ft. base, $1\frac{1}{2}$ ft. high, N. of cor. Impracticable to set cor. farther in ground.
 64.45 Low spur sloping NW.
 66.45 Enter wash, course NW.
 69.45 Leave same, and asc. 100 ft. to
 76.70 Spur sloping NW.
 77.10 Wash, course NW.; asc. gradually over W. slope.
 79.41 The cor. of secs. 29, 30, 31 and 32.

Land, mountainous.
 Soil, rocky; 4th rate.
 No timber.
 Undergrowth, palo-verde, ocotillo, greasewood, catclaw and cactus.
 Poor grass.

N. $0^{\circ}03'W.$, bet. secs. 29 and 30, over mountainous land, through scattering undergrowth. Asc. 60 ft. on S. slope to
 4.90 Top of spur sloping W.; desc. 130 ft. to
 14.70 Draw, course W.; asc. 90 ft. to
 23.00 Spur sloping W.; desc. N. slope.
 40.00 Set an iron post, 3 ft. long, 1 in. diam., 26 ins. in the ground, for $\frac{1}{4}$ sec. cor., with brass cap, marked



and raise a mound of stone, 2 ft. base, $1\frac{1}{2}$ ft. high, W. of cor.
 44.40 Wash, 275 ft. below spur; course W.; asc. 135 ft. on rocky S. slope to
 59.60 Top of rocky spur sloping W.; desc. 55 ft. on N. slope to
 64.50 Draw, course SW.; asc. 100 ft. on S. slope to
 72.35 Top of rocky spur sloping SW.; desc. 120 ft. on N. slope to
 80.00 Set an iron post, 3 ft. long, 2 ins. diam., in a mound of stone, for cor. of secs. 19, 20, 29 and 30, with brass cap, marked



1915
 and raise a mound of stone, 2 ft. base, $1\frac{1}{2}$ ft. high, W. of cor.

Chains

Land, mountainous.
 Soil, rocky; 4th rate.
 No timber.
 Undergrowth, palo-verde, ocotillo, greasewood, catclaw
 and cactus.
 Poor grass.

40.00 East, on a random line, bet. secs. 20 and 29.
 79.98 Set temp. $\frac{1}{4}$ sec. cor.
 Intersect N. and S. line 14 lks. N. of the cor. of secs.
 20, 21, 28 and 29.

Thence N. $89^{\circ}54'$ W., on a true line, bet. secs. 20 and 29,
 over broken mountainous land, through scattering under-
 growth.
 Along rocky S. slope; descending.
 24.70 Draw, 175 ft. below sec. cor., course S.; asc. 25 ft. on
 E. slope to
 30.70 Point of rocky spur sloping S.; desc. SW. slope.
 39.99 Set an iron post, 3 ft. long, 1 in. diam., 18 ins. in the
 ground and 12 ins. in a mound of stone, for $\frac{1}{4}$ sec. cor.,
 with brass cap, marked

S 20
 $\frac{1}{4}$ -----
 S 29
 1915

and raise a mound of stone, 2 ft. base, $1\frac{1}{2}$ ft. high,
 N. of cor. Impracticable to set post farther in ground.
 54.55 Wash, 400 ft. below spur; course NW.
 57.00 Point of spur sloping N.; desc. 25 ft. to
 59.50 Edge of wash, course NW.; asc. 20 ft. to
 61.00 Top of spur sloping NW.; desc. 35 ft. to
 69.40 Small wash, course NE.; asc. 25 ft. on rocky N. slope to
 74.50 Summit.
 79.98 The cor. of secs. 19, 20, 29 and 30.

Land, broken and mountainous.
 Soil, rocky; 4th rate.
 No timber.
 Undergrowth, palo-verde, greasewood, ocotillo, catclaw,
 and cactus.
 Poor grass.

40.00 West, on a random line, bet. secs. 19 and 30.
 79.28 Set temp. $\frac{1}{4}$ sec. cor.
 Intersect W. bdy. of Tpa. (3rd G. M. W.), 16 lks. S. of
 true position for cor. of secs. 19, 24, 25 and 30, and
 1.20 chs. N. of witness cor., which is an iron post,
 3 ins. diam., with brass cap, properly marked, set and
 witnessed, reestablished under current Group No. 41.

Thence S. $89^{\circ}53'$ E., on a true line, bet. secs. 19 and 30,
 over mountainous land, through scattering undergrowth.
 Asc. 120 ft. to
 12.15 Top of spur sloping NW.; desc. 100 ft. on NE. slope to
 25.75 Wash, 3 chs. wide, course NW.; asc. 85 ft. on SW. slope to
 32.35 Spur sloping NW.; desc. 50 ft. to
 39.28 Set an iron post, 3 ft. long, 1 in. diam., 26 ins. in the
 ground, for $\frac{1}{4}$ sec. cor., with brass cap, marked

S 19
 $\frac{1}{4}$ -----
 S 30
 1915

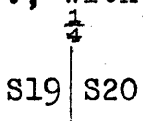
and raise a mound of stone, 2 ft. base, $1\frac{1}{2}$ ft. high,
 N. of cor.

Chains

- 39.93 Draw, course NW.; asc. 15 ft. on SW. slope to
- 42.90 Spur sloping NW.; desc. 100 ft. on E. slope to
- 47.65 Wash, course NW.; asc. 125 ft. to
- 69.45 Top of spur sloping N.; desc. 50 ft. to
- 74.40 Draw, course NW.; asc. 40 ft. to
- 79.28 The cor. of secs. 19, 20, 29 and 30.

Land, mountainous.
 Soil, rocky; 4th rate.
 No timber.
 Undergrowth, palo-verde, greasewood, ocotillo, catclaw and cactus.
 Poor grass.

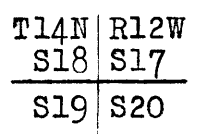
- 2.90 Wash, course W.; asc. 30 ft. on S. slope to
- 6.40 Top of spur sloping N.65°W.; desc. 140 ft. on N. slope, through scattering undergrowth, to
- 12.60 Wash, 50 lks. wide, course NW.; asc. 25 ft. to
- 14.70 Point of rocky spur sloping W.; desc. 40 ft. to
- 19.63 Draw, course W.; asc. 30 ft. over rocks, to
- 23.61 Top of rocky spur sloping W.; thence along W. slope, over granite boulders.
- 34.60 Spur sloping NW.; desc. rocky NW. slope, 175 ft. to
- 40.00 At S. edge of Burro Creek, 3.00 chs. wide, containing clear water, 14 ins. deep, course SW.,
 Set an iron post, 3 ft. long, 1 in. diam., 26 ins. in the ground, for 1/4 sec. cor., with brass cap, marked



1915

and raise a mound of stone, 2 ft. base, 1 1/2 ft. high, W. of cor.

- 50.00 Point of spur sloping E.; 40 ft. above creek.; desc.
- 62.40 Burro Creek, 50 lks. wide, containing clear water, 12 ins. deep, course SE.
- 71.60 Burro Creek, 50 lks. wide, containing water 12 ins. deep, course SW.
 Asc. 110 ft. on S. slope, to
- 80.00 Set an iron post, 3 ft. long, 2 ins. diam., 26 ins. in the ground, for cor. of secs. 17, 18, 19 and 20, with brass cap, marked



1915

and raise a mound of stone, 2 ft. base, 1 1/2 ft. high, W. of cor.

Land, mountainous.
 Soil, rocky; 4th rate.
 No timber.
 Undergrowth, palo-verde, ocotillo, catclaw, greasewood and cactus.
 Poor grass.

- 40.00 East, on a random line, bet. secs. 17 and 20.
 Set temp. 1/4 sec. cor.
- 80.20 Intersect N. and S. line 17 lks. N. of the cor. of secs. 16, 17, 20 and 21.

Chains

Thence N.89°53'W., on a true line, bet. secs. 17 and 20, over mountainous land, through scattering undergrowth. Asc. 45 ft. to

1.90 Top of spur sloping N.; desc. 350 ft. over broken W. slope to

24.00 Wash, course NW.; asc. 45 ft. on E. slope to

30.60 Top of spur sloping N.; desc. 145 ft. on W. slope to

37.15 Wash, course NW.; asc. NE. slope.

40.10 Set an iron post, 3 ft. long, 1 in. diam., in a mound of stone, for $\frac{1}{4}$ sec. cor., with brass cap, marked

S 17
 $\frac{1}{4}$ -----
S 20
1915

and raise a mound of stone, 2 ft. base, 1 $\frac{1}{2}$ ft. high, N. of cor. Impracticable to set post in ground.

50.90 Top of spur, 85 ft. above wash, course NW.; desc. 290 ft. to

61.70 Burro Creek, 60 lks. wide, containing clear water, 10 ins. deep, course SW.; thence across creek bottom.

69.16 Leave creek bottom, and asc. 110 ft. on SE. slope to

80.20 The cor. of secs. 17, 18, 19 and 20.

Land, mountainous.
Soil, rocky, 4th rate.
No timber.
Undergrowth, palo-verde, greasewood, catclaw, ocotillo and cactus.
Poor grass.

West, on a random line, bet. secs. 18 and 19.

40.00 Set temp. $\frac{1}{4}$ sec. cor.

79.28 Intersect W. bdy. of Tp., (3rd G. M. W.), 25 lks. S. of the cor. of secs. 13, 18, 19 and 24, which is an iron post, 3 ins. diam., with brass cap, marked, set and witnessed in proper manner, reestablished under current Group No 41.

Thence S.89°49'E., on a true line, bet. secs. 18 and 19, over mountainous land, through scattering undergrowth.

14.30 Small wash, course SW.

39.28 Set an iron post, 3 ft. long, 1 in. diam., 26 ins. in the ground, for $\frac{1}{4}$ sec. cor., with brass cap, marked

S 18
 $\frac{1}{4}$ -----
S 19
1915

and raise a mound of stone, 2 ft. base, 1 $\frac{1}{2}$ ft. high, N. of cor.

44.60 Draw, course S.

55.60 Top of spur sloping S.; desc. 80 ft. to

64.50 Draw, course SE.; asc. 20 ft. to

65.50 Point of spur sloping S.; desc. 45 ft. to

69.40 Gulch, course SE.; asc. 60 ft. to

79.28 The cor. of secs. 17, 18, 19 and 20.

Land, mountainous.
Soil, rocky; 4th rate.
No timber.
Undergrowth, palo-verde, greasewood, ocotillo, catclaw and cactus.
Poor grass.

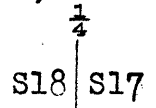
N.0°03'W., bet. secs. 17 and 18, over broken mountainous land, through scattering undergrowth. Asc. 170 ft. over S. slope to

18.45 Top of spur sloping W.; desc. 20 ft. to

Subdivision of T. 14 N., R. 12 W.

Chains

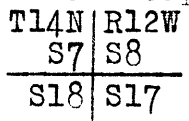
22.45 Draw, course SW.; asc. 100 ft. on S. slope to
 29.50 Top of spur sloping W.; thence along W. slope.
 40.00 Set an iron post, 3 ft. long, 1 in. diam., 26 ins. in the
 ground, for $\frac{1}{4}$ sec. cor., with brass cap, marked



1915

and raise a mound of stone, 2 ft. base, $1\frac{1}{2}$ ft. high, W. of cor.

Asc. 80 ft. on S. slope to
 44.15 Point of spur sloping W.; desc. 110 ft. on N. slope to
 48.15 Wash, course SW.; asc. 400 ft. on S. slope to
 80.00 Set an iron post, 3 ft. long, 2 ins. diam., 6 ins. in the
 ground and 22 ins. in a mound of stone, for cor. of secs.
 7, 8, 17 and 18, with brass cap, marked



1915

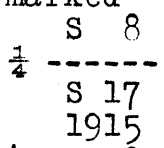
and raise a mound of stone, 2 ft. base, $1\frac{1}{2}$ ft. high, W. of cor. Impracticable to set post farther in ground.

Land, mountainous and broken.
 Soil, rocky; 4th rate.
 No timber.
 Undergrowth, palo-verde, ocotillo, greasewood, catclaw
 and cactus.
 Poor grass.

40.00 East, on a random line, bet. secs. 8 and 17.
 Set temp. $\frac{1}{4}$ sec. cor.
 80.10 Intersect N. and S. line 9 lks. N. of the cor. of secs.
 8, 9, 16 and 17.

Thence N. $89^{\circ}56'W.$, on a true line, bet. secs. 8 and 17, over broken mountainous land, through scattering undergrowth.

Desc. 260 ft. along broken N. slope to
 23.95 Wash, course S.; asc. on E. slope.
 29.35 Continue ascent on NE. slope.
 40.05 Set an iron post, 3 ft. long, 1 in. diam., 14 ins. in the
 ground and surrounded by a mound of stone, for $\frac{1}{4}$ sec.
 cor.;, with brass cap, marked



and raise a mound of stone, 2 ft. base, $1\frac{1}{2}$ ft. high, N. of cor. Impracticable to set post farther in ground.

42.50 Spur, 310 ft. above wash, sloping SE.; desc. 65 ft. on
 SW. slope to
 46.80 Gulch, course SE.; asc. 170 ft. on NE. slope to
 57.10 Top of spur, sloping SE.; desc. 20 ft. to
 59.55 Small draw, course SE.; asc. 110 ft. on rocky E. slope to
 68.30 Top of ridge bears NW. and SE.; desc. 70 ft. along south
 side of same to
 74.15 Head of draw, course SW.; asc. 25 ft. to
 80.10 The cor. of secs. 7, 8, 17 and 18.

Land, mountainous.
 Soil, rocky; 4th rate.
 No timber.
 Undergrowth, palo-verde, ocotillo, catclaw, greasewood
 and cactus.
 Poor grass.

Chains

West, on a random line, bet. secs. 7 and 18.
 40.00 Set temp. $\frac{1}{4}$ sec. cor.
 79.11 Intersect W. bdy. of Tp., (3rd G. M. W.), 34 lks. S. of the cor. of secs. 7, 12, 13 and 18, which is an iron post, 3 ins. diam., with brass cap, properly marked, set and witnessed, reestablished under current Group No. 41.

Thence S. $89^{\circ}45'E.$, on a true line, bet. secs. 7 and 18, over mountainous land, through scattering undergrowth. Across flat.

4.80 Head of draw, course SW.; asc. 140 ft. to
 10.30 Top of rocky butte; desc. 25 ft. to
 15.45 Head of draw, course SW.; asc. along S. slope.
 20.35 Thence asc. along rocky W. slope.
 36.80 Top of rocky spur, 400 ft. above draw; sloping S.; desc. rocky E. slope.

39.11 Set an iron post, 3 ft. long, 1 in. diam., 12 ins. in the ground and surrounded by a mound of stone, for $\frac{1}{4}$ sec. cor., with brass cap, marked

$\frac{1}{4}$ S 7

 S 18
 1915

and raise a mound of stone, 2 ft. base, $1\frac{1}{2}$ ft. high, N. of cor. Impracticable to set post farther in ground.

55.10 Wash, 330 ft. below spur; 40 lks. wide, course S. Asc. 490 ft. to

79.11 The cor. of secs. 7, 8, 17 and 18.

Land, mountainous and broken.
 Soil, rocky; 4th rate.
 No timber.
 Undergrowth, palo-verde, greasewood, ocotillo, catclaw, and cactus.
 Poor grass.

N. $0^{\circ}03'W.$, bet. secs. 7 and 8, over mountainous land, through scattering undergrowth. Desc. 250 ft. over abrupt, rocky N. slope to

13.40 Head of gulch, course S. $60^{\circ}W.$; asc. 420 ft. on S. slope to
 29.00 Top of butte; desc. 100 ft. on NE. slope to
 40.00 Set an iron post, 3 ft. long, 1 in. diam., 26 ins. in the ground, for $\frac{1}{4}$ sec. cor., with brass cap, marked

$\frac{1}{4}$
 S7 | S8
 1915

and raise a mound of stone, 2 ft. base, $1\frac{1}{2}$ ft. high, W. of cor.

Desc. 290 ft. on N. slope to

58.60 Gulch, course W.; asc. 130 ft. on S. slope to
 69.10 Top of ridge bears E. and W.; desc. 125 ft. on N. slope to
 80.00 Set an iron post, 3 ft. long, 2 ins. diam., 24 ins. in the ground, for cor. of secs. 5, 6, 7 and 8, with brass cap, marked

T14N | R12W
 S6 | S5

 S7 | S8
 1915

and raise a mound of stone, 2 ft. base, $1\frac{1}{2}$ ft. high, W. of cor.

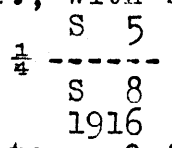
Land, mountainous and broken.
 Soil, rocky; 4th rate.
 No timber.
 Undergrowth, palo-verde, greasewood, ocotillo, catclaw and cactus. Poor grass.

Subdivision of T. 14 N. R. 12 W.

Chains

40.00 East, on a random line, bet. secs. 5 and 8.
 Set temp. $\frac{1}{4}$ sec. cor.
 80.14 Intersect N. and S. line 10 lks. N. of the cor. of secs.
 4, 5, 8 and 9.

Thence N. $89^{\circ}56'W.$, on a true line, bet. secs. 5 and 8,
 over mountainous land, through scattering undergrowth.
 7.00 Wash, course SE.; asc. E. slope.
 23.90 Enter wash from W.; course SE.; thence up bed of same.
 28.90 Leave wash from SW.
 33.25 195 ft. above 7 ch. pt.
 40.07 Set an iron post, 3 ft. long, 1 in. diam., 26 ins. in the
 ground, for $\frac{1}{4}$ sec. cor., with brass cap, marked

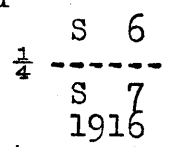


and raise a mound of stone, 2 ft. base, $1\frac{1}{2}$ ft. high,
 N. of cor.
 Asc. 70 ft. gradually on E. slope to
 66.75 Top of spur sloping SW.; desc. 130 ft. on W. slope to
 80.14 The cor. of secs. 5, 6, 7 and 8.

Land, mountainous.
 Soil, rocky and gravelly; 4th rate.
 No timber.
 Undergrowth, palo-verde, ocotillo, greasewood, catclaw
 and cactus.
 Poor grass.

40.00 West, on a random line, bet. secs. 6 and 7.
 Set a temp. $\frac{1}{4}$ sec. cor.
 79.25 Intersect W. bdy. of Tp., (3rd G. M. W.), 45 lks. S. of the
 cor. of secs. 1, 6, 7 and 12, reestablished under current
 Group No 41; which is an iron post, 3 ins. diam., with
 brass cap, properly marked, set and witnessed.

Thence S. $89^{\circ}41'E.$, on a true line, bet. secs. 6 and 7,
 over broken mountainous land, through scattering under-
 growth.
 Desc. 50 ft. on E. slope to
 4.55 Wash, course SW.; asc. 175 ft. on NW. slope to
 32.55 Low spur sloping N.; thence along N. slope.
 39.25 Set an iron post, 3 ft. long, 1 in. diam., 10 ins. in the
 ground and 20 ins. in a mound of stone, for $\frac{1}{4}$ sec. cor.,
 with brass cap, marked



and raise a mound of stone, 2 ft. base, $1\frac{1}{2}$ ft. high,
 N. of cor. impracticable to set post farther in ground.
 Desc. NE. slope;
 48.90 Wash, course NW.; asc. 290 ft. to
 59.50 Top of spur sloping S.; desc. 120 ft. on SE. slope to
 70.45 Gulch, course SW.; asc. 80 ft. to
 76.45 Top of spur sloping N.; desc. 25 ft. to
 78.45 Draw, course NW.; asc. 15 ft. to
 79.25 The cor. of secs. 5, 6, 7 and 8.

Land, broken and mountainous.
 Soil, rocky; 4th rate.
 No timber.
 Undergrowth, palo-verde, ocotillo, greasewood, catclaw
 and cactus.
 Poor grass.

Chains

N.0°03'W., on a random line, bet. secs. 5 and 6.
 40.00 Set temp. $\frac{1}{4}$ sec. cor.
 80.33 Intersect N. bdy. of Tp. 20 lks. W. of the cor. of secs. 5, 6, 31 and 32, hereinbefore described.

Thence S.0°06'W., on a true line, bet. secs. 5 and 6, over mountainous land, through scattering undergrowth, Desc. 30 ft. to
 5.85 Small draw, course E.; asc. 40 ft; on N. slope to
 10.80 Top of spur sloping E.; desc. 60 ft. to
 16.50 Wash, course SE.; asc. 50 ft. to
 21.55 Top of spur sloping SE.; desc. 120 ft. on SE. slope to
 27.15 Wash, course SW.; asc. on NW. slope.
 40.33 Set an iron post, 3 ft. long, 1 in. diam., 26 ins. in the ground, for $\frac{1}{4}$ sec. cor., with brass cap, marked

$\frac{1}{4}$
 S6 | S5
 1916

and raise a mound of stone, 2 ft. base, $1\frac{1}{2}$ ft. high, W. of cor.
 41.65 Top of spur sloping SW.; 120 ft. above wash. Desc. 190 ft. on S. slope to
 49.15 Wash, course W.; asc. 75 ft. to
 53.10 Point of spur sloping W.; desc. 45 ft. on S. slope to
 57.85 Wash, course W.; asc. 215 ft. to
 70.50 Point of spur sloping W.; desc. 75 ft. on S. slope to
 76.40 Gulch, course W.; asc. 30 ft. to
 79.35 Top of spur sloping W.; desc. 20 ft. to
 80.33 The cor. of secs. 5, 6, 7 and 8.

Land, mountainous.
 Soil, rocky; 4th rate.
 No timber.
 Undergrowth, palo-verde, ocotillo, greasewood, catclaw and cactus.
 Poor grass.

Table of Latitudes, Departures and Closing Errors.

Boundaries of T. 14 N., R. 12 W.

Line designated	True Course	Dist. chs.	Latitudes		Departures	
			N. chs.	S. chs.	E. chs.	W. chs.
South Boundary	West	479.50				479.50
West Boundary	North	479.85	479.85			
North Boundary	East	479.05			479.05	
East Boundary	South	480.00		480.00		
Convergency					.50	
Totals			479.85	480.00 479.85	479.55 479.50	479.50
Error in Latitude,				.15		
	Error in Departure				.05	

This township consists entirely of mountainous land; the eastern half being extremely rugged, covered with large boulders, and broken by abrupt precipitous cliffs, while the western half is lower and less rough. Burro Creek, averaging 2 ft. deep and 50 lks. wide, contains clear water of excellent quality, and receives the drainage from the greater part of the township, through which it runs from east to west, dividing the township into approximately equal parts. The creek runs through a canyon, the sides of which are precipitous cliffs of basalt, in many places 500 or more feet in height.

The soil is all very rocky, supporting a scanty growth of grass and a more or less dense growth of palo-verde, ocotillo, greasewood, catclaw and cactus, with a few cottonwood trees on the banks of Burro Creek.

There are several mining prospects in the vicinity of the cor. of secs. 10, 11, 14 and 15.

The township contains one settler, located in the SE. $\frac{1}{4}$ of sec. 24.

Book "B"
Group 49----Arizona.

Township 14 North, Range 1 West.

BOOK 3035

DATE DIAGRAM

	1-5-16	1-5-16	1-5-16	1-3-16	1-3-16	1-3-16	
	6	5	4	3	2	1	
	1-7-16	1-6-16	1-6-16	1-6-16	1-5-16	1-4-16	
W	7	8	9	10	11	12	
	12-11-15	12-15-15	1-2-16	1-2-16	1-4-16	1-4-16	1-2-16
Mer	18	17	16	15	14	13	
	12-10-15	12-27-15	12-27-15	12-28-15	12-28-15	12-20-15	1-2-16
Guide	19	20	21	22	23	24	
	12-10-15	12-13-15	12-17-15	12-22-15	12-27-15	12-28-15	12-20-15
3rd	30	29	28	27	26	25	
	12-9-15	12-13-15	12-21-15	12-17-15	12-21-15	12-23-15	12-18-15
	31	32	33	34	35	36	
	12-9-15	12-13-15	12-17-15	12-17-15	12-17-15	12-18-15	12-18-15

Lines dated in red were surveyed by Otis Ross,
U. S. Surveyor.

Lines dated in blue were surveyed by A. Parker Warner,
U. S. Transitman.

70
48.
For certificates of U. S. Surveyor and
U. S. Transitman, see Book "A".

A P P R O V A L

Office of United States Surveyor-General,

Phoenix, Arizona. JUN 27 1918

The foregoing field notes of the survey of the
North, South and East Boundaries, and the Subdivisional
lines of

TOWNSHIP 14 NORTH, RANGE 12 WEST,

of the Gila and Salt River Base and Meridian, in the
State of Arizona, executed by Otis Ross, U. S. Sur-
veyor, and A. Parker Warner, U. S. Transitman, under
special instructions dated February 20, 1915, for
Group 49, Arizona, having been critically examined,
and the necessary corrections and explanations made,
the said field notes and the surveys they describe,
are hereby approved.


U. S. Surveyor-General.