

3036

Book "C"

4-679

G.L.O. letter "E"  
Apr. 1, 1917

71  
1

BOOK 3036

# FIELD NOTES

OF THE SURVEY OF THE

East and North boundaries, and Completion of the

Subdivision lines,

and Resurvey of

Part of the Subdivision lines

of

TOWNSHIP 15 NORTH, RANGE 12 WEST,

Of the Gila and Salt River Base and Meridian,

In the State of Arizona.

## EXECUTED BY

Otis Ross, U. S. Surveyor,

and

A. Parker Warner, U.S. Surveyor,

~~In the capacity of U. S. Surveyor~~, under instructions dated February 20., 1915.,  
issued by the United States Surveyor General to govern surveys included in  
Group No. 49, which were approved by the Commissioner of the General Land  
Office, March 1., 1915.

Survey & Re Survey commenced January 5, 1916.

Survey & Re Survey completed January 31, 1916.

Executed under Assignment  
Instructions dated November 29, 1915.

3036

3036

1A

BOOK 3086

Book "C"

Group 49 - - Arizona

### INDEX DIAGRAM.

		Township 15 North,				Range 12 West.			
		7	7	6	6	5	5		
		6 40	5 32	4 26	3 20	2 14	1 4		
		39	39	31	25	19	13		
W.		7 37	8 30	9 25	10 19	11 13	12 3		
			38	30	24	18	12		
Mer.		18 36	17 30	16 24	15 18	14 12	13 3		
			37	29	23	17	11		
Guide		19 36	20 28	21 22	22 16	23 10	24 2		
		35	34	28	22	16	10		
3rd		30 34	29 27	28 21	27 15	26 9	25 1		
		33	33	27	21	15	9		
		31 32	32 26	33 20	34 14	35 8	36 1		

6-151

- Surveyed or resurveyed under this Group. Notes in this book.
- Surveyed under this Group. Notes in book "B".
- Surveyed under this Group. Notes in book "D".
- Surveyed under this Group. Notes in book "E".
- Resurveyed under Group 41.
- Surveyed under Group 41.
- Accepted surveys.
- Unsurveyed.

Survey of East and North Boundaries,  
Resurvey of E. Bdy. of Sec. 18,  
and  
Completion of Survey of Subdivisional Lines,  
T. 15 N., R. 12 W.

Loc: 3086

13

Chains

Survey and resurvey executed jointly by Otis Ross, U. S. Surveyor, and A. Parker Warner, U. S. Transitman, on dates shown on page 43. hereof.

The instruments used are described, with record of approval by the assistant supervisor of surveys, and field tests, in Book A.

The adjustments of both instruments were checked and maintained throughout the survey by frequent comparison with a meridian determined by observation on Polaris at elongation.

The magnetic declination in this township is 17°E.

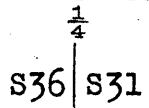
East Boundary, T. 15 N., R. 12 W.

From the cor. of Tps. 14 and 15 N., Rs. 11 and 12 W., described in Book B;

North, bet. secs. 31 and 36,  
over broken mountainous land, through scattering undergrowth.

33.45  
35.00  
40.00

Desc. 600 ft. on NE. slope to  
Wash, course NW.; asc. 35 ft. on SW. slope to  
Spur sloping SW.; desc. 90 ft. on NE. slope to  
Set an iron post, 3 ft. long, 1 in. diam., 26 ins. in the ground, for  $\frac{1}{4}$  sec. cor., with brass cap, marked



1916

and raise a mound of stone, 2 ft. base, 1 1/2 ft. high, W. of cor.

40.50

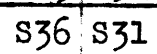
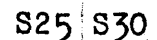
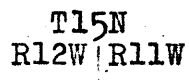
Stream, 2 lks. wide, 1 in. deep, course SW.; asc. 310 ft. on SE. slope to

52.33

Cliff, 100 ft. high, bearing NE. and SW.; asc. 460 ft. to

80.00

Set an iron post, 3 ft. long, 3 ins. diam., 24 ins. in the ground, for cor. of secs. 25, 30, 31 and 36, with brass cap, marked



1916

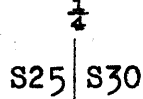
and raise a mound of stone, 2 ft. base, 1 1/2 ft. high, W. of cor.

Land, mountainous and broken.  
Soil, rocky; 4th rate.  
No timber.  
Undergrowth, palo-verde, ocotillo, greasewood, catclaw and cactus.  
Poor grass.

North, bet. secs. 25 and 30,  
over broken mountainous land, through scattering undergrowth.

Chains

11.25 Desc. 270 ft. on NW. slope to  
 Wash, course NW.; width, 20 lks.; asc. 70 ft. on SW. slope  
 to  
 14.25 Spur sloping W.; desc. 45 ft. on NW. slope to  
 24.20 Wash, course SW.; asc. 190 ft. to  
 37.10 Spur sloping SW.; desc. NW. slope.  
 40.00 Set an iron post, 3 ft. long, 1 in. diam., in a mound of  
 stone, for  $\frac{1}{4}$  sec. cor., with brass cap, marked

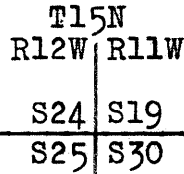


1916

and raise a mound of stone, 2 ft. base,  $1\frac{1}{2}$  ft. high,  
 W. of cor. Impracticable to set post in ground.  
 49.20 Wash, 40 lks. wide, course SW.; asc. 60 lks. on SE. slope  
 to

60.80 Spur sloping SW.; desc. 135 ft. on NE. slope, through  
 spanish dagger and cedar growth.  
 73.40 Wash, 100 lks. wide, course SW.; asc. 70 ft. on SE. slope  
 to

80.00 Set an iron post, 3 ft. long, 3 ins. diam., 24 ins. in the  
 ground, for cor. of secs. 19, 24, 25 and 30, with brass  
 cap, marked



1916

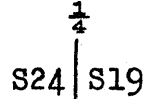
and raise a mound of stone, 2 ft. base,  $1\frac{1}{2}$  ft. high,  
 W. of cor.

Land, mountainous and broken.  
 Soil, rocky; 4th rate.  
 Timber, scrub cedar.  
 Undergrowth, palo-verde, ocotillo, greasewood, catclaw  
 Spanish dagger, and cactus.  
 Poor grass.

-----  
 North, bet. secs. 19 and 24,  
 over broken mountainous land, through scattering under-  
 growth and scrub cedar timber.

Asc. SE. slope to  
 3.50 Spur sloping SW.; desc. 40 ft. on NW. slope to  
 14.90 Wash, 30 lks. wide, course SW.; asc. 130 ft. on SE. slope  
 to

29.80 Spur sloping SW.; desc. NW. slope.  
 40.00 Set an iron post, 3 ft. long, 1 in. diam., 26 ins. in the  
 ground, for  $\frac{1}{4}$  sec. cor., with brass cap, marked



1916

and raise a mound of stone, 2 ft. base,  $1\frac{1}{2}$  ft. high,  
 W. of cor.  
 43.00 Wash, 40 lks. wide, course SW.; asc. 170 ft. on SE. slope  
 to

55.30 Spur sloping SW.; desc. 80 ft. on NW. slope to  
 72.45 Wash, 50 lks. wide, course S.80°W.  
 80.00 Set an iron post, 3 ft. long, 3 ins. diam., 20 ins. in the  
 ground and 10 ins. in a mound of stone, for cor. of secs.  
 13, 18, 19 and 24, with brass cap, marked

Chains

T15N	
R12W	R11W

S13	S18
S24	S19

1916

and raise a mound of stone, 2 ft. base, 1½ ft. high, W. of cor. Impracticable to set cor. farther in ground.

Land, broken and mountainous.  
Soil, rocky; 4th rate.  
Timber, scrub cedar.  
Undergrowth, palo-verde, greasewood, ocotillo, catclaw, yucca and cactus.  
Poor grass.

North, bet. secs. 13 and 18, over broken mountainous land, through scattering undergrowth.

9.50 Asc. 200 ft. on SE. slope to  
 24.35 Spur sloping SE.; desc. 110 ft. on NE. slope to  
 Wash, 5 lks. wide, course SE.; asc. 120 ft. on SW. slope to  
 33.85 Spur sloping SW.; desc. NW. slope.  
 40.00 Set an iron post, 3 ft. long, 1 in. diam., 26 ins. in the ground, for ¼ sec. cor., with brass cap, marked

S13	S18
-----	-----

1916

and raise a mound of stone, 2 ft. base, 1½ ft. high, W. of cor.

44.00 Draw, course SW.; asc. 300 ft. on SE. slope to  
 59.25 Spur sloping W.; desc. 150 ft. on NW. slope to  
 79.40 Wash, course S.; asc. SE. slope.  
 80.00 Set an iron post, 3 ft. long, 3 ins. diam., 24 ins. in the ground, for cor. of secs. 7, 12, 13 and 18, with brass cap, marked

T15N	
R12W	R11W
S12	S 7
S13	S18

1916

and raise a mound of stone, 2 ft. base, 1½ ft. high, W. of cor.

Land, mountainous and broken.  
Soil, rocky; 4th rate.  
No timber.  
Undergrowth, palo-verde, greasewood, ocotillo, catclaw, crucifixion thorn, and cactus.  
Poor grass.

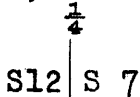
North, bet. secs. 7 and 12, over broken mountainous land, through scattering undergrowth.

5.00 Asc. SE. slope.  
 Thence along broken SW. slope.  
 22.55 Spur, 150 ft. above sec. cor., sloping W.; desc. NW. slope to  
 34.55 Wash, course SW.; asc. SW. slope.

East Boundary, T. 15 N., R. 12 W.

Chains

40.00 Set an iron post, 3 ft. long, 1 in. diam., 26 ins. in the ground, for 1/4 sec. cor., with brass cap, marked



1916

and raise a mound of stone, 2 ft. base, 1 1/2 ft. high, W. of cor.

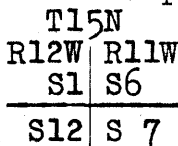
46.51 Spur, 210 ft. above wash; sloping W.; desc. 15 ft. on NW. slope to

54.60 Wash, course W.; asc. 285 ft. on SW. slope to

73.75 Spur sloping W.; desc. 10 ft. on NW. slope to

79.50 Wash, 10 lks. wide, course W.; asc. SW. slope .

80.00 Set an iron post, 3 ft. long, 3 ins. diam., 20 ins. in the ground and 10 ins. in a mound of stone, for cor. of secs. 1, 6, 7 and 12, with brass cap, marked



1916

and raise a mound of stone, 2 ft. base, 1 1/2 ft. high, W. of cor. Impracticable to set post farther in ground.

Land, mountainous and broken.

Soil, rocky; 4th rate.

No timber.

Undergrowth, palo-verde, greasewood, ocotillo, catclaw and cactms.

Poor grass.

North, bet. secs. 1 and 6, over mountainous land, through scattering undergrowth.

Asc. 75 ft. on SW. slope to

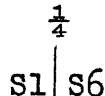
3.50 Spur sloping W.; desc. 90 ft. on NW. slope to

17.45 Wash, course W.; width, 30 lks.

Asc. 560 ft. on SW. slope to

35.90 Spur sloping W.; desc. NW. slope.

40.00 Set an iron post, 3 ft. long, 1 in. diam., 20 ins. in the ground and 10 ins. in a mound of stone, for 1/4 sec. cor., with brass cap, marked



1916

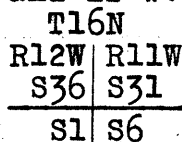
and raise a mound of stone, 2 ft. base, 1 1/2 ft. high, W. of cor. Impracticable to set post farther in ground.

59.15 Wash, 570 ft. below spur; 20 lks. wide, course NE.

Asc. 100 ft. on SE. slope to

70.10 Spur sloping E.; desc. 125 ft. on NE. slope to

80.00 Set an iron post, 3 ft. long, 3 ins. diam., 18 ins. in the ground and 12 ins. in a mound of stone, for cor. of Tps. 15 and 16 N., Rs. 11 and 12 W., with brass cap, marked



T15N  
1916

and raise a mound of stone, 2 ft. base, 1 1/2 ft. high, S. of cor. Impracticable to set post farther in ground.

Land, mountainous and broken. Soil, rocky; 4th rate.

No timber. Poor grass.

Undergrowth, palo-verde, greasewood, ocotillo, catclaw, crucifixion thorn and cactus.

North Boundary, T. 15 N., R. 12 W.

Chains

From the cor. of Tps. 15 and 16 N., Rs. 11 and 12 W., hereinbefore described,

West, on a true line, bet. secs. 1 and 36, over mountainous land, through scattering undergrowth.

23.40  
27.98

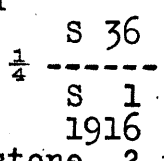
Asc. 450 ft. on rocky E. slope to Spur sloping SE.; asc. 30 ft. on SE. slope to Spur sloping S. To avoid cliffs, over which it is impracticable to chain, I offset North, 3.46 chs.

33.36

Thence West, on offset, 5.38 chs., to (Counting from Tp. cor.), Offset South, 3.46 chs. to line. On top of rocky spur sloping S.

40.00

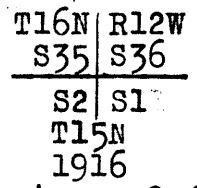
Thence W., on true line. Desc. 125 ft. on SW. slope. Set an iron post, 3 ft. long, 1 in. diam., 12 ins. in the ground and 18 ins. in a mound of stone, for 1/4 sec. cor., with brass cap, marked



45.00  
80.00

and raise a mound of stone, 2 ft. base, 1 1/2 ft. high, N. of cor. Impracticable to set post farther in ground. Top of cliff, 110 ft. high, brs. NW. and SE. Desc. 750 ft. below 1/4 sec. cor.,

Set an iron post, 3 ft. long, 3 ins. diam., 24 ins. in the ground, for cor. of secs. 1, 2, 35 and 36, with brass cap, marked



and raise a mound of stone, 2 ft. base, 1 1/2 ft. high, W. of cor.

Land, mountainous.  
Soil, rocky; 4th rate.  
No timber.  
Undergrowth, palo-verde, greasewood, ocotillo, catclaw, crucifixion thorn and cactus.  
Poor grass.

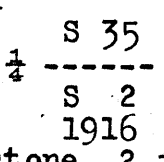
West, bet. secs. 2 and 35, over broken mountainous land, through scattering undergrowth. Desc. 200 ft. on SW. slope to

31.65

Top of cliff, 50 ft. high, bearing NW. and S.80°E.; desc. 100 ft. to

39.00  
40.00

Wash, course S.; asc. SE. slope. Set an iron post, 3 ft. long, 1 in. diam., 10 ins. in the ground and 20 ins. in a mound of stone, for 1/4 sec. cor., with brass cap, marked



44.80

and raise a mound of stone, 2 ft. base, 1 1/2 ft. high, N. of cor. Impracticable to set post farther in ground. Spur, 40 ft. above wash; sloping S.; desc. 275 ft. on SW. slope to

61.70

Wash, 150 lks. wide, course NW.; asc. 290 ft. on steep rocky NE. slope to

69.35

Spur sloping N.; desc. 240 ft. to

77.25  
80.00

Wash, 20 lks. wide, course N.; asc. 25 ft. on NE. slope to Set an iron post, 3 ft. long, 3 ins. diam., 24 ins. in the ground, for cor. of secs. 2, 3, 34 and 35, with brass cap, marked

Chains

T16N	R12W
S34	S35
S3	S2

T15N  
1916

and raise a mound of stone, 2 ft. base, 1½ ft. high, W. of cor.

Land, mountainous and broken.  
Soil, rocky; 4th rate.  
No timber.  
Undergrowth, palo-verde, ocotillo, greasewood, catclaw, crucifixion thorn, and cactus.  
Poor grass.

West, bet. secs. 3 and 34,  
over mountainous land, through scattering undergrowth.  
Asc. 320 ft. to

12.50 Top of spur sloping NW.; desc. 100 ft. on SW. slope to  
20.20 Wash, course NW.; asc. E. slope.  
40.00 Set an iron post, 3 ft. long, 1 in. diam., 26 ins. in the ground, for ¼ sec. cor., with brass cap, marked

S	34
¼	-----
S	3
	1916

and raise a mound of stone, 2 ft. base, 1½ ft. high, N. of cor.

44.30 Top of ridge, 160 ft. above wash; bearing N. and S.  
Desc. 390 ft. on W. slope to  
80.00 Set an iron post, 3 ft. long, 3 ins. diam., 24 ins. in the ground, for cor. of secs. 3, 4, 33 and 34, with brass cap, marked

T16N	R12W
S33	S34
S4	S3

T15N  
1916

and raise a mound of stone, 2 ft. base, 1½ ft. high, W. of cor.

Land, mountainous and broken.  
Soil, rocky; 4th rate.  
No timber.  
Undergrowth, palo-verde, greasewood, ocotillo, catclaw, and cactus.  
Poor grass.

West, bet. secs. 4 and 33,  
over mountainous land, through scattering undergrowth.  
Desc. 180 ft. over broken slope to

9.50 Edge of gulch, course SW.; asc. 40 ft. to  
11.90 Top of spur sloping S.; desc. 70 ft. to  
16.90 Small draw, course S.; asc. 135 ft. to  
24.00 Top of spur sloping S.; desc. 195 ft. on W. slope to  
40.00 Set an iron post, 3 ft. long, 1 in. diam., 26 ins. in the ground, for ¼ sec. cor., with brass cap, marked

S	33
¼	-----
S	4
	1916

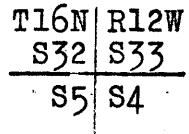
and raise a mound of stone, 2 ft. base, 1½ ft. high, N. of cor.



North Boundary, T. 15 N., R. 12 W.

Chains

63.80 Desc. 370 ft. on NW. slope to Sycamore Creek, 30 lks. wide, containing water 4 ins. deep, course SW.; asc. 160 ft. on SE. slope to  
 73.50 Spur sloping NE.; desc. 70 ft. on NW. slope to  
 80.00 Set an iron post, 3 ft. long, 3 ins. diam., 24 ins. in the ground, for cor. of secs. 4, 5, 32 and 33, with brass cap, marked



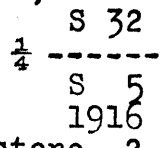
T15N  
1916

and raise a mound of stone, 2 ft. base, 1½ ft. high, W. of cor.

Land, mountainous.  
 Soil, rocky; 4th rate.  
 No timber.  
 Undergrowth, palo-verde, ocotillo, greasewood, catclaw, and cactus.  
 Poor grass.

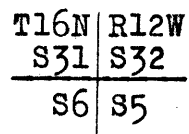
West, bet. secs. 5 and 32, over rolling mountainous land, through scattering undergrowth.

7.50 Desc. 90 ft. to  
 17.40 Draw, course S.; asc. 20 ft. on E. slope to  
 32.15 Low spur, sloping S.; desc. 70 ft. on gradual slope to  
 40.00 Wash, course SW.; asc. 40 ft. on SE. slope to  
 Set an iron post, 3 ft. long, 1 in. diam., 26 ins. in the ground, for ¼ sec. cor., with brass cap, marked



and raise a mound of stone, 2 ft. base, 1½ ft. high, N. of cor.

43.40 Point of spur sloping SW.; desc. gradually, 135 ft. on NW. slope to  
 80.00 Set an iron post, 3 ft. long, 3 ins. diam., 24 ins. in the ground, for cor. of secs. 5, 6, 31 and 32, with brass cap, marked



T15N  
1916

and raise a mound of stone, 2 ft. base, 1½ ft. high, W. of cor.

Land, mountainous.  
 Soil, gravelly and rocky; 4th rate.  
 No timber.  
 Undergrowth, palo-verde, ocotillo, greasewood, catclaw and cactus.  
 Poor grass.

West, bet. secs. 6 and 31, over rolling mountainous land, through scattering undergrowth.

22.60 Point of spur sloping S.; desc. 110 ft. on W. slope to  
 33.07 Wash, course NW.; asc. 70 ft. on NE. slope to

Chains

40.00 Set an iron post, 3 ft. long, 1 in. diam., 26 ins. in the ground, for 1/4 sec. cor., with brass cap, marked

S 31  
1/4 -----  
S 6  
1916

and raise a mound of stone, 2 ft. base, 1 1/2 ft. high, N. of cor.

78.48 Thence along top of spur running W. Intersect 3rd G. M. W., 4.28 chs. N. of the cor. of Tps. 15 and 16 N., Rs. 12 and 13 W., which is an iron post, 3 ins. diam., with brass cap, marked, set and witnessed as described by the surveyor general. I change this cor. to a cor. of two Tps., referring to the area W. of the range line, by obliterating the marks referring to the area E. of line.

At point of intersection Set an iron post, 3 ft. long, 3 ins. diam., 24 ins. in the ground, for closing cor. of Tps. 15 and 16 N., R. 12 W., with brass cap, marked

T16N | T16N  
R12W  
S31  
S36 | -----CC  
S6  
R13W | T15N  
1916

and raise a mound of stone, 2 ft. base, 1 1/2 ft. high, E. of cor.

Land, mountainous.  
Soil, rocky; 4th rate.  
No timber.  
Undergrowth, palo-verde, ocotillo, greasewood, catclaw and cactus.  
Poor grass.

Completion of Subdivision of T. 15 N., R. 12 W.

Beginning at the cor. of secs. 1, 2, 35 and 36, on S. bdy. of Tp., described in Book B;

Thence N.0°01'W., bet. secs. 35 and 36, over broken mountainous land, through scattering undergrowth.

- 13.70 Desc. 100 ft. on NW. slope to Wash, 4 chs. wide, course SW.
  - 27.40 Wash, 30 lks. wide, course SW.; asc. 60 ft; to
  - 32.15 Spur sloping E.; desc. NE. slope.
  - 34.85 Wash, course SE.; asc.
  - 40.00 Set an iron post, 3 ft. long, 1 in. diam., 22 ins. in the ground and 8 ins. in a mound of stone, for 1/4 sec. cor., with brass cap, marked
- 1/4  
S35 | S36  
1916
- and raise a mound of stone, 2 ft. base, 1 1/2 ft. high, W. of cor.
  - 45.90 Spur, 125 ft. above wash, slopes W.
  - 55.80 Wash, 10 lks. wide, course SW.; asc. 150 ft. to
  - 65.50 Spur sloping SW.; desc. 40 ft. on NW. slope to
  - 69.50 Wash, 20 lks. wide, course SW.; asc. 200 ft. on SE. slope to

Completion of  
Subdivision of T. 15 N., R. 12 W.

Chains

78.10 Spur sloping SW.; thence along SW. slope.  
 80.00 Set an iron post, 3 ft. long, 2 ins. diam., 18 ins. in the ground and 10 ins. in a mound of stone, for cor. of secs. 25, 26, 35 and 36, with brass cap, marked

T15N	R12W
S26	S25
S35	S36

1916

and raise a mound of stone, 2 ft. base, 1½ ft. high, W. of cor. Impracticable to set post farther in ground.

Land, mountainous and broken.  
 Soil, rocky; 4th rate.  
 No timber.  
 Undergrowth, palo-verde, greasewood, ocotillo, catclaw and cactus.  
 Poor grass.

40.00 East, on a random line, bet. secs. 25 and 36.  
 Set temp. ¼ sec. cor.  
 80.24 Intersect E. bdy. of Tp. at the cor. of secs. 25, 30, 31 and 36, hereinbefore described.

Thence West, on a true line, bet. secs. 25 and 36, over broken mountainous land, through scattering undergrowth.  
 Desc. 360 ft. on NW. slope to  
 24.15 Wash, 20 lks. wide, course S.; asc. 85 ft. on NE, slope to  
 30.00 Spur sloping SW.; desc. 90 ft. on NW. slope to  
 40.12 Set an iron post, 3 ft. long, 1 in. diam., 26 ins. in the ground, for ¼ sec. cor., with brass cap, marked

S 25
¼ -----
S 36
1916

and raise a mound of stone, 2 ft. base, 1½ ft. high, N. of cor.

45.00 Wash, 70 lks. wide, course SW.; asc. 70 ft. on SE. slope to  
 56.65 Spur sloping SW.; desc. 50 ft. on NW. slope to  
 67.90 Wash, course SW.; asc. 80 ft. on SE. slope to  
 79.00 Spur sloping SW.; desc. NE. slope to  
 80.24 The cor. of secs. 25, 26, 35 and 36.

Land, mountainous and broken.  
 Soil, rocky; 4th rate.  
 No timber.  
 Undergrowth, palo-verde, greasewood, ocotillo, catclaw, and cactus.  
 Poor grass.

N.0°01'W., bet. secs. 25 and 26, over broken mountainous land, through scattering undergrowth.  
 Asc. 95 ft. on SW. slope to  
 9.40 Spur sloping W.; desc. 380 ft. on NW. slope to  
 36.25 Wash, 100 lks. wide, course W.  
 38.25 Wash, 30 lks. wide, course SW.  
 40.00 Set an iron post, 3 ft. long, 1 in. diam., 26 ins. in the ground, for ¼ sec. cor., with brass cap, marked

¼	
S26	S25

1916

and raise a mound of stone, 2 ft. base, 1½ ft. high, W. of cor.

Chains

80.00 Asc. 490 ft. on SE. slope to  
Set an iron post, 3 ft. long, 2 ins. diam., 14 ins. in the ground and 16 ins. in a mound of stone, for cor. of secs. 23, 24, 25 and 26, with brass cap, marked

T15N	R12W
S23	S24
S26	S25

1916

and raise a mound of stone, 2 ft. base,  $1\frac{1}{2}$  ft. high, W. of cor. Impracticable to set post farther in ground.

Land, mountainous and broken.

Soil, rocky; 4th rate.

No timber.

Undergrowth, palo-verde, ocotillo, greasewood, catclaw and cactus.

Poor grass.

40.00 East, on a random line, bet. secs. 24 and 25.

Set temp.  $\frac{1}{4}$  sec. cor.

80.02 Intersect E. bdy. of Tp. 15 lks. S. of the cor. of secs. 19, 24, 25 and 30, hereinbefore described.

Thence S.  $89^{\circ}54'$  W., on a true line, bet. secs. 24 and 25, over mountainous and broken land, through scattering undergrowth.

Asc. 40 ft. to

2.30 Spur sloping SW.; desc. 35 ft. to

9.15 Wash, 100 lks. wide, course SW.; asc. 375 ft. on SE. slope to

28.70 Spur sloping S.; desc. 100 ft. on SW. slope to

33.45 Wash, 10 lks. wide, course S.; asc. 110 ft. on SE. slope to

40.01 Set an iron post, 3 ft. long, 1 in. diam., 26 ins. in the ground, for  $\frac{1}{4}$  sec. cor., with brass cap, marked

S 24

$\frac{1}{4}$  -----

S 25

1916

and raise a mound of stone, 2 ft. base,  $1\frac{1}{2}$  ft. high, N. of cor.

66.65 Desc. 95 ft. on SW. slope to

80.02 Wash, course S.; asc. 65 ft. on SE. slope to

The cor. of secs. 23, 24, 25 and 26.

Land, broken and mountainous.

Soil, rocky; 4th rate.

No timber.

Undergrowth, palo-verde, ocotillo, greasewood, catclaw and cactus.

Poor grass.

N.  $0^{\circ}01'$  W., bet. secs. 23 and 24, over broken mountainous land, through scattering undergrowth.

Asc. on steep rocky SE. slope.

12.00 Along Burro cliffs, over slide rock.

40.00 Set an iron post, 3 ft. long, 1 in. diam., 12 ins. in the ground and 18 ins. in a mound of stone, for  $\frac{1}{4}$  sec. cor., with brass cap, marked

$\frac{1}{4}$

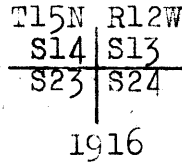
S23 | S24

1916

and raise a mound of stone, 2 ft. base,  $1\frac{1}{2}$  ft. high, W. of cor.

Completion of Subdivision of T. 15 N. R. 12 W. 11

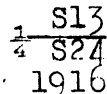
Chains.  
 67.33 Ridge, bears NE. and SW.; 1110 ft. above sec. cor. Desc. 115 ft. to  
 78.96 Wash, near head, course NW.; asc. SW. slope.  
 80.00 Set an iron post, 3 ft. long, 2 ins. diam., 24 ins. in the ground, for cor. of secs. 13, 14, 23 and 24, with brass cap, marked



and raise a mound of stone, 2 ft. base, 1½ ft. high, W. of cor.

Land, mountainous and broken.  
 Soil, rocky; 4th rate.  
 No timber.  
 Undergrowth, palo-verde, ocotillo, greasewood, cat claw and cactus.  
 Poor grass.

East, on a random line, bet. secs. 13 and 24.  
 To avoid chaining over extremely rough ground, I offset S.0° 01'E., 12.67 chs.  
 Thence East, on offset, 9.73 chs.  
 Thence N.0° 01'W., 12.67 chs., to true line.  
 Thence East on random line, bet. secs. 13 and 24.  
 40.00 Set temp. 1 sec. cor.  
 80.26 Intersect E. bdy. of Tp., 8 lks. S. of the cor. of secs. 13, 18, 19 and 24, hereinbefore described.  
 Thence S.80° 57' W., on a true line, bet. secs. 13 and 24 over broken mountainous land, through scattering undergrowth.  
 Asc. 250 ft. on SE. slope, to  
 11.10 Spur, sloping S.; desc. 340 ft., on W. slope, to  
 21.20 Wash, 100 lks. wide, course SE.; asc. 400 ft., on rocky SE. slope to  
 30.50 Spur, sloping SE.; asc.  
 40.13 Set an iron post, 3 ft. long, 1 in. diam., 16 ins. in the ground, and 14 ins. in a mound of stone, for ¼ sec. cor., with brass cap, marked



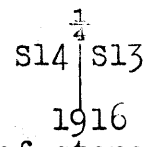
and raise a mound of stone, 2 ft. base, 1½ ft. high, N. of cor. Impracticable to set post farther in ground.

46.80 Top of cliff, 190 ft. above spur; bearing NE. and SW. Asc. 440 ft., over SE. slope, to  
 70.53 Ridge, bearing NW. and SE.  
 80.26 The cor. of secs. 13, 14, 23 and 24.

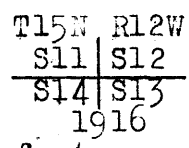
Land, broken and mountainous.  
 Soil, rocky; 4th rate.  
 No timber.  
 Undergrowth, palo-verde, greasewood, ocotillo, cat claw and cactus.  
 Poor grass.

12. Completion of Subdivision of T. 15 N., R. 12 W.

Chains  
 N.0°01' W., bet. secs. 13 and 14,  
 over broken mountainous land, through scattering under-  
 growth.  
 Asc. 35 ft., along broken SW. slope, to  
 4.00 Spur, sloping W.; desc. 140 ft., on NW. slope, to  
 14.65 Head of wash, 20 lks. wide, course W.; asc. 240 ft., on SW.  
 slope to  
 31.65 Spur, sloping NW.; desc. NE. slope.  
 40.00 Set an iron post, 3 ft. long, 1 in. diam., 18 ins. in the  
 ground and 10 ins. in a mound of stone, for  $\frac{1}{4}$  sec. cor.,  
 with brass cap, marked



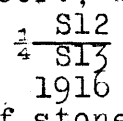
and raise a mound of stone, 2 ft. base,  $1\frac{1}{2}$  ft. high, W.  
 of cor. Impracticable to set post farther in ground.  
 63.28 Wash, 20 lks. wide, course NW.; 500 ft. below spur.  
 Asc. SW. slope.  
 68.30 Spur, sloping W.  
 77.25 Wash, 20 lks. wide, course W.; asc. S. slope.  
 80.00 Set an iron post, 3 ft. long, 2 ins. diam., 24 ins. in the  
 ground, for cor. of secs. 11, 12, 13 and 14, with brass  
 cap, marked



and raise a mound of stone, 2 ft. base,  $1\frac{1}{2}$  ft. high, W.  
 of cor.  
 Land, mountainous and broken.  
 Soil, rocky; 4th rate.  
 No timber.  
 Undergrowth, palo-verde, ocotillo, cat claw, greasewood  
 and cactus.  
 Poor grass.

-----  
 East on a random line, bet. secs. 12 and 13.  
 40.00 Set temp.  $\frac{1}{4}$  sec. cor.  
 80.02 Intersect E. bdy. of Tp., 10 lks. S. of the cor. of secs.  
 7, 12, 13 and 18, hereinbefore described.

Thence S.89°56' W., on a true line, bet. secs. 12 and 13,  
 over broken mountainous land, through scattering under-  
 growth.  
 Asc. 55 ft. on SE. slope to  
 10.90 Spur, sloping SW.; desc. 75 ft. on NW. slope to  
 12.90 Wash, 35 lks. wide, course SW.; asc. 325 ft., on NE. slope,  
 to  
 20.85 Spur, sloping SE.; desc. 25 ft. to  
 26.00 Asc. 200 ft. on SE. slope to  
 34.55 Wash, 30 lks. wide, course SE.; asc. on NE. slope.  
 40.01 Set an iron post, 3 ft. long, 1 in. diam., 26 ins. in the  
 ground, for  $\frac{1}{4}$  sec. cor., with brass cap, marked



and raise a mound of stone, 2 ft. base,  $1\frac{1}{2}$  ft. high, N.  
 of cor.  
 47.00 Spur, sloping SE.; 425 ft. above wash.  
 Asc. 85 ft. on SE. slope to  
 58.70 Ridge, bearing N. and S.; desc. 600 ft., over ledges and  
 slide rock, on NW. slope to  
 75.10 Wash, 20 lks. wide, course SW.; desc. 65 ft. on SW. slope to  
 80.02 The cor. of secs. 11, 12, 13 and 14.

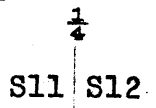
Completion of Subdivision of T. 15 N., R. 12 W. 13

Chains

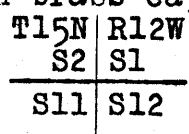
Land, mountainous and broken.  
 Soil, rocky; 4th rate.  
 No timber.  
 Undergrowth, palo-verde, greasewood, ocotillo, catclaw  
 and cactus.  
 Poor grass.

N.0°01'W., bet. secs. 11 and 12,  
 over broken mountainous land, through scattering under-  
 growth.

Asc. broken SW. slope to  
 3.00 Wash, course SW.; asc. 230 ft. on SE. slope to  
 10.35 Spur sloping SW.; desc. 170 ft. on broken W. slope, across  
 the heads of a succession of gulches, to  
 39.60 Wash, 100 lks. wide, course SW.  
 40.00 Set an iron post, 3 ft. long, 1 in. diam., 18 ins. in the  
 ground and 12 ins. in a mound of stone, for 1/4 sec. cor.,  
 with brass cap, marked



1916  
 and raise a mound of stone, 2 ft. base, 1 1/2 ft. high,  
 W. of cor. Impracticable to set post farther in ground.  
 Asc. 100 ft. on rocky SW. slope to  
 43.90 Spur sloping W.; desc. 180 ft. on NW. slope to  
 57.90 Wash, 100 lks. wide, course SW.; asc. 580 ft. on S. slope  
 to  
 80.00 Set an iron post, 3 ft. long, 2 ins. diam., 18 ins. in the  
 ground and 12 ins. in a mound of stone, for cor. of secs.  
 1, 2, 11 and 12, with brass cap, marked



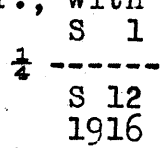
1916  
 and raise a mound of stone, 2 ft. base, 1 1/2 ft. high,  
 W. of cor.

Land, mountainous and broken.  
 Soil, rocky; 4th rate.  
 No timber.  
 Undergrowth, palo-verde, catclaw, greasewood, ocotillo,  
 crucifixion thorn and cactus.  
 Poor grass.

40.00 East, on a random line, bet. secs. 1 and 12.  
 Set temp. 1/4 sec. cor.  
 80.00 Intersect E. bdy. of Tp. 4 lks. N. of the cor. of secs.  
 1, 6, 7 and 12, hereinbefore described.

Thence N.89°58'W., on a true line, bet. secs. 1 and 12,  
 over broken and mountainous land, through scattering  
 undergrowth.

Desc. 195 ft. on broken SW. slope to  
 16.75 Wash, 20 lks. wide, course SW.; asc. 50 ft. on SE. slope to  
 26.70 Spur sloping SW.; desc. 110 ft. on NE. slope to  
 35.50 Wash, course (SSW); asc. rocky SE. slope.  
 40.00 Set an iron post, 3 ft. long, 1 in. diam., 26 ins. in the  
 ground, for 1/4 sec. cor., with brass cap, marked



and raise a mound of stone, 2 ft. base, 1 1/2 ft. high,

14

## Completion of Subdivision of T. 15 N., R. 12 W.

Chains

N. of cor.  
 70.35 Ridge, bearing N. and S., 425 ft. above wash; desc. 100  
 ft. on SW. slope to  
 80.00 The cor. of secs. 1, 2, 11 and 12.

Land, broken mountainous.  
 Soil, rocky; 4th rate.  
 No timber.  
 Undergrowth, palo-verde, ocotillo, greasewood, catclaw  
 and cactus.  
 Poor grass.

N.0°01'W., on a random line, bet. secs. 1 and 2.  
 40.00 Set temp.  $\frac{1}{4}$  sec. cor.  
 79.93 Intersect N. bdy. of Tp. 4 lks. W. of the cor. of secs.  
 1, 2, 35 and 36, hereinbefore described.

Thence S.0°01'W., on a true line, bet. secs. 1 and 2,  
 over broken mountainous land, through scattering under-  
 growth.  
 Desc. 100 ft. on SW. slope to  
 6.75 Wash, 20 lks. wide, course NW.; asc. 380 ft. on N. slope  
 to  
 21.70 Spur sloping W.; desc. 500 ft. on SW. slope to  
 37.55 Wash, 150 lks. wide, course NW.; asc. N. slope.  
 39.93 Set an iron post, 3 ft. long, 1 in. diam., in a mound of  
 stone, for  $\frac{1}{4}$  sec. cor., with brass cap, marked

$\frac{1}{4}$   
 S2 | S1

1916

and raise a mound of stone, 2 ft. base,  $1\frac{1}{2}$  ft. high,  
 W. of cor. Impracticable to set post in ground.  
 69.55 Spur sloping NW.; 800 ft. above wash; desc. 375 ft. on  
 rocky SW. slope to  
 79.93 The cor. of secs. 1, 2, 11 and 12.

Land, mountainous and broken.  
 Soil, rocky; 4th rate.  
 No timber.  
 Undergrowth, paloverde, ocotillo, greasewood, catclaw  
 and cactus.  
 Poor grass.

From the cor. of secs. 2, 3, 34 and 35, on S. bdy. of Tp.  
 described in Book B,

N.0°01'W., bet. secs. 34 and 35,  
 over broken mountainous land, through scattering under-  
 growth.  
 Asc. 70 ft. on SW. slope to  
 9.95 Spur sloping SE.; thence along E. slope.  
 40.00 Set an iron post, 3 ft. long, 1 in. diam., 26 ins. in the  
 ground, for  $\frac{1}{4}$  sec. cor., with brass cap, marked

$\frac{1}{4}$   
 S34 | S35

1916

and raise a mound of stone, 2 ft. base,  $1\frac{1}{2}$  ft. high,  
 W. of cor.  
 71.50 Top of spur sloping SW.; desc. 100 ft. on NW. slope to  
 80.00 Set an iron post, 3 ft. long, 2 ins. diam., 24 ins. in the  
 ground, for cor. of secs. 26, 27, 34 and 35, with brass  
 cap, marked



Completion of Subdivision of T. 15 N., R. 12 W. 15

Chains

T15N	R12W
S27	S26
S34	S35

1916

and raise a mound of stone, 2 ft. base, 1 1/2 ft. high, W. of cor.

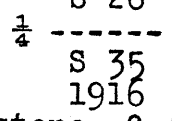
Land, mountainous and broken.  
 Soil, rocky; 4th rate.  
 No timber.  
 Undergrowth, palo-verde, greasewood, ocotillo, catclaw, and cactus.  
 Poor grass.

40.00  
80.00

East, on a random line, bet. secs. 26 and 35.  
 Set temp. 1/4 sec. cor.  
 Intersect N. and S. line at the cor. of secs. 25, 26, 35 and 36.

4.85  
11.25  
18.80  
28.55  
31.70  
33.93  
40.00

Thence West, on a true line, bet. secs. 26 and 35, over broken mountainous land, through scattering undergrowth.  
 Desc. 85 ft. to  
 Wash, 20 lks. wide, course S.; asc. 80 ft. to  
 Spur sloping S.; desc. 100 ft. on SW. slope to  
 Spur sloping SW.; desc. 190 ft. to  
 Wash, 40 lks. wide, course SW.; asc. 60 ft. on SE. slope to  
 Spur sloping SE.; asc. broken SE. slope.  
 Wire fence bears N. and S. 10° W.  
 Set an iron post, 3 ft. long, 1 in. diam., 26 ins. in the ground, for 1/4 sec. cor., with brass cap, marked



and raise a mound of stone, 2 ft. base, 1 1/2 ft. high, N. of cor.

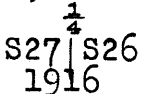
44.15  
49.55  
59.40  
72.40  
80.00

Spur sloping SW.; (115 ft. above 31.70 ch. pt.)  
 Desc. 110 ft. on NW. slope to  
 Wash, 10 lks. wide, course SW.; asc. 115 ft. to  
 Spur sloping SW.; thence along broken W. slope.  
 Spur, sloping SW.; 110 ft. above 59.40 ch. pt.  
 Desc. 130 ft. on NW. slope to  
 The cor. of secs. 26, 27, 34 and 35.

Land, mountainous and broken.  
 Soil, rocky; 4th rate.  
 No timber.  
 Undergrowth, palo-verde, ocotillo, catclaw, greasewood and cactus.  
 Poor grass.

2.85  
7.20  
14.20  
19.65  
40.00

N. 0° 01' W., bet. secs. 26 and 27, over broken mountainous land, through scattering undergrowth.  
 Desc. 15 ft. on NW. slope to  
 Wash, 30 lks. wide, course SW.; asc. 90 ft. on SE. slope to  
 Spur sloping W.; desc. 140 ft. on NW. slope to  
 Wash, 10 lks. wide, course NW.; asc. 125 ft. along W. slope to  
 Spur sloping NW.; desc. NW. slope.  
 Set an iron post, 3 ft. long, 1 in. diam., 26 ins. in the ground, for 1/4 sec. cor., with brass cap, marked



Chains  
 44.40 And raise a mound of stone, 2 ft. base, 1½ ft. high, W. of cor.  
 49.60 S. edge of wash, 70 lks. wide, 7 ft. deep, course W.  
 63.25 Asc. 160 ft. on SW. slope to  
 80.00 Spur sloping SW.; thence along SW. slope to  
 Set an iron post, 3 ft. long, 2 ins. diam., 10 ins. in the ground and 20 ins. in a mound of stone, for cor. of secs. 22, 23, 26 and 27, with brass cap, marked

T15N	R12W
S22	S23
-----	
S27	S26

1916

and raise a mound of stone, 2 ft. base, 1½ ft. high, W. of cor. Impracticable to set post farther in ground.

Land, mountainous and broken.  
 Soil, rocky; 4th rate.  
 No timber.  
 Undergrowth, palo-verde, ocotillo, greasewood, catclaw and cactus.  
 Poor grass.

40.00 East, on a random line, bet. secs. 23 and 26.  
 80.10 Set temp. ¼ sec. cor.  
 Intersect N. and S. line 8 lks. S. of the cor. of secs. 23, 24, 25 and 26.

Thence S.89°57'W., on a true line, bet. secs. 23 and 26, over broken mountainous land, through scattering undergrowth.  
 Asc. 60 ft. to  
 5.25 Top of Burro cliffs; asc. 100 ft. to  
 13.00 Edge of cliff bears N. and S.; asc. 10 ft. to  
 14.90 Spur sloping S.; desc. 450 ft. on rocky W. slope to  
 26.30 Wash, 20 lks. wide, course SW.; asc. SE. slope.  
 31.70 Spur, sloping SW.; desc. NW. slope.  
 40.05 Set an iron post, 3 ft. long, 1 in. diam., 12 ins. in the ground and 18 ins. in a mound of stone, for ¼ sec. cor., with brass cap, marked

S 23
¼ -----
S 26
1916

and raise a mound of stone, 2 ft. base, 1½ ft. high, N. of cor. Impracticable to set post farther in the ground.

41.00 Rocky wash, 10 lks. wide, course SW.; asc. 50 ft. to  
 45.45 Spur, sloping SW.; desc. 110 ft. on NW. slope to  
 50.45 Wash, 20 lks. wide, course SW.; asc. 60 ft. on SE. slope to  
 60.60 Spur, sloping SW.; desc. 200 ft. on NW. slope to  
 80.10 The cor. of secs. 22, 23, 26 and 27.

Land, mountainous and broken.  
 Soil, rocky; 4th rate.  
 No timber.  
 Undergrowth, palo-verde, ocotillo, greasewood, catclaw and cactus.  
 Poor grass.

N.0°01'W., bet. secs. 22 and 23, over broken mountainous land, through scattering undergrowth.  
 Asc. 60 ft. on SW. slope to  
 6.00 Spur, sloping NW.; desc. N. slope.  
 9.95 Wash, course NW.; width, 10 lks.  
 Asc. 50 ft. on SW. slope to  
 14.85 Spur, sloping W.;  
 20.25 Spur, sloping NW.; desc. NE. slope.

Completion of Subdivision of T. 15 N., R. 12 W.

Chains

26.80 Wash, 40 lks. wide, course NW.; asc. 100 ft. on SW. slope to

37.50 Spur, sloping W.; desc. NW. slope.

40.00 Set an iron post, 3 ft. long, 1 in. diam., 26 ins. in the ground, for  $\frac{1}{4}$  sec. cor., with brass cap, marked

$\frac{1}{4}$   
S22 | S23  
1916

and raise a mound of stone, 2 ft. base,  $1\frac{1}{2}$  ft. high, W. of cor.

45.00 Spur, sloping NW.; desc. 180 ft. on NE. slope to

54.00 Wash, course W.; asc. 60 ft. to

54.65 Spur, sloping W.; desc. 10 ft. to

55.60 Wash, course SW.; asc. 160 ft. on SW. slope to

66.10 Spur, sloping NW.; desc. 230 ft. on steep NE. slope to

77.85 Wash, course NW.; asc. 30 ft. on SE. slope to

80.00 Set an iron post, 3 ft. long, 2 ins. diam., 12 ins. in the ground and 18 ins. in a mound of stone, for cor. of secs. 14, 15, 22 and 23, with brass cap, marked

T15N | R12W  
S15 | S14  
-----  
S22 | S23  
1916

and raise a mound of stone, 2 ft. base,  $1\frac{1}{2}$  ft. high, W. of cor. Impracticable to set post farther in ground.

Land, mountainous and broken.  
Soil, rocky; 4th rate.  
No timber.  
Undergrowth, palo-verde, ocotillo, greasewood, catclaw and cactus. Poor grass.

40.00 East, on a random line, bet. secs. 14 and 23.

79.92 Set temp.  $\frac{1}{4}$  sec. cor.

Intersect N. and S. line 4 lks. S. of <sup>the cor. of</sup> secs. 13, 14, 23 and 24.

Thence S.  $89^{\circ}58'$  W., on a true line. bet. secs. 14 and 23, over broken mountainous land, through scattering undergrowth.

8.60 Desc. 340 ft. on steep rocky W. slope to

11.00 Wash, 30 lks. wide, course NW.; asc. 10 ft. on NW. slope to

39.96 Spur, sloping NW.; desc. SW. slope.

Set an iron post, 3 ft. long, 1 in. diam., 26 ins. in the ground, for  $\frac{1}{4}$  sec. cor., with brass cap, marked

S 14  
 $\frac{1}{4}$  -----  
S 23  
1916

and raise a mound of stone, 2 ft. base,  $1\frac{1}{2}$  ft. high, N. of cor.

43.70 Wash, 10 lks. wide, course NW; 820 ft. below spur.

Asc. 150 ft. on NE. slope to

59.80 Spur sloping NW.; desc. 160 ft. on W. slope to

65.30 Wash, 40 lks. wide, course S.; asc. 110 ft. on SE. slope to

69.10 Spur, sloping S.; desc. 110 ft. on SW. slope to

79.92 The cor. of secs. 14, 15, 22 and 23.

Land, broken and mountainous.  
Soil, rocky; 4th rate.  
No timber.  
Undergrowth, palo-verde, greasewood, ocotillo, catclaw and cactus. Poor grass.

18

## Completion of Subdivision of T. 15 N., R. 12 W.

Chains

	N.0°01'W., bet. secs. 14 and 15, over broken mountainous land, through scattering under- growth.
.90	Spur, sloping SW.; desc. 45 ft. to
2.80	Wash, 20 lks. wide, course SW.; asc. 130 ft. on SE. slope to
8.80	Spur, sloping SW.; thence along NW. slope; desc. 45 ft. to
14.00	Wash, 20 lks. wide, course SW.; asc. 550 ft. on SE. slope to
34.50	Top of ridge bearing NE. and SW.; desc. rocky NE. slope.
40.00	Set an iron post, 3 ft. long, 1 in. diam., 20 ins. in the ground and 10 ins. in a mound of stone, for $\frac{1}{4}$ sec. cor., with brass cap, marked
	$\frac{1}{4}$ S15   S14 1916
57.90	and raise a mound of stone, 2 ft. base, $1\frac{1}{2}$ ft. high, W. of cor. Impracticable to set post farther in ground. Wash, near head, 30 lks. wide, course NW.; 560 ft. below ridge. Asc. 250 ft. on broken SE. slope to
72.40	Spur, sloping SW.; desc. 100 ft. on SW. slope to
80.00	Set an iron post, 3 ft. long, 2 ins. diam., in a mound of stone, for cor. of secs. 10, 11, 14 and 15, with brass cap, marked
	T15N   R12W S10   S11 ----- S15   S14 1916
	and raise a mound of stone, 2 ft. base, $1\frac{1}{2}$ ft. high, W. of cor. Impracticable to set post in the ground.
	Land, mountainous and broken. Soil, rocky; 4th rate. No timber. Undergrowth, palo-verde, greasewood, ocotillo, catclaw and cactus. Poor grass.
	-----
40.00	East, on a random line, bet. secs. 11 and 14. Set temp. $\frac{1}{2}$ sec. cor.
79.84	Intersect N. and S. line 13 lks. N. of the cor. of secs. 11, 12, 13 and 14.
	Thence N.89°54'W., on a true line, bet. secs. 11 and 14, over broken mountainous land, through scattering under- growth.
	Desc. 270 ft. on SW. slope to
21.60	Wash, 30 lks. wide, course NW.; asc. 35 ft. on NE. slope to
27.20	Spur, sloping NW.; desc. 40 ft. on NW. slope to
37.20	Spur sloping NW.; desc. W. slope to
39.92	Set an iron post, 3 ft. long, 1 in. diam., 26 ins. in the ground, for $\frac{1}{4}$ sec. cor., with brass cap, marked
	S 11 $\frac{1}{4}$ ----- S 14 1916
	and raise a mound of stone, 2 ft. base, $1\frac{1}{2}$ ft. high, N. of cor.
56.20	Wash, 30 lks. wide, course SE.; 160 ft. below spur. Asc. 370 ft. on SE. slope to
75.30	Spur, sloping S.; desc. 240 ft. on steep W. slope to
79.84	The cor. of secs. 10, 11, 14 and 15.
	Land, mountainous. Soil, 4th rate. No timber. Poor grass. Undergrowth, palo-verde, crucifixion thorn, greasewood, catclaw, ocotillo, and cactus.

Completion of Subdivision of T. 15 N., R. 12 W.

Chains									
	N.0°01'W., bet. secs. 10 and 11, over broken mountainous land, through scattering undergrowth.								
	Asc. 230 ft. on SW. slope to								
11.15	Spur, sloping W.; desc. 190 ft. on NW. slope to								
21.00	Head of wash, course W.; asc. 160 ft. on SW. slope to								
29.60	Spur, sloping NW.; desc. 40 ft. to								
33.50	Head of wash, course NW.; asc. SW. slope.								
40.00	Set an iron post, 3 ft. long, 1 in. diam., 14 ins. in the ground and 16 ins. in a mound of stone, for $\frac{1}{4}$ sec. cor. with brass cap, marked								
	$\frac{1}{4}$ <table border="1" style="margin: auto;"> <tr><td>S10</td><td>S11</td></tr> </table>	S10	S11						
S10	S11								
	1916								
	and raise a mound of stone, 2 ft. base, $1\frac{1}{2}$ ft. high, W. of cor. Impracticable to set post farther in ground.								
53.70	Ridge, bearing NW. and SE.; 220 ft. above wash.								
	Desc. 420 ft. on NE. slope to								
80.00	Set an iron post, 3 ft. long, 2 ins. diam., 24 ins. in the ground, for cor. of secs. 2, 3, 10 and 11, with brass cap, marked								
	<table border="1" style="margin: auto;"> <tr><td>T15N</td><td>R12W</td></tr> <tr><td>S3</td><td>S2</td></tr> <tr><td colspan="2" style="border-top: 1px solid black;"></td></tr> <tr><td>S10</td><td>S11</td></tr> </table>	T15N	R12W	S3	S2			S10	S11
T15N	R12W								
S3	S2								
S10	S11								
	1916								
	and raise a mound of stone, 2 ft. base, $1\frac{1}{2}$ ft. high, W. of cor.								
	Land, mountainous and broken. Soil, rocky; 4th rate. No timber. Undergrowth, palo-verde, ocotillo, greasewood, catclaw and cactus. Poor grass.								
-----									
	East, on a random line, bet. secs. 2 and 11.								
40.00	Set temp. $\frac{1}{4}$ sec. cor.								
79.92	Intersect N. and S. line 10 lks. N. of the cor. of secs. 1, 2, 11 and 12.								
	Thence N.89°56'W., on a true line, bet. secs. 2 and 11, over broken mountainous land, through scattering undergrowth.								
	Desc. 310 ft. on SW. slope to								
14.75	Spur sloping SW.; desc. 175 ft. on SW. slope to								
24.15	Spur sloping SW.; desc. 170 ft. on NW. slope to								
38.20	Spur sloping NW.; desc. W. slope.								
39.96	Set an iron post, 3 ft. long, 1 in. diam., 26 ins. in the ground, for $\frac{1}{4}$ sec. cor., with brass cap, marked								
	<table border="1" style="margin: auto;"> <tr><td>S</td><td>2</td></tr> </table>	S	2						
S	2								
	$\frac{1}{4}$ -----								
	S 11								
	1916								
	and raise a mound of stone, 2 ft. base, $1\frac{1}{2}$ ft. high, N. of cor.								
45.85	Head of wash, 4 lks. wide, course NW.; 210 ft. below spur.								
	Asc. 25 ft. on NE. slope to								
52.80	Spur sloping N.; desc. 190 ft. to								
67.60	Wash, 100 lks. wide, course N.; asc. 140 ft. on NE. slope to								
	Spur, sloping N.; desc. 135 ft. on NW. slope to								
74.50	The cor. of secs. 2, 3, 10 and 11.								
79.92									
	Land, broken and mountainous. Soil, rocky; 4th rate. No timber. Poor grass. Undergrowth, palo-verde, ocotillo, greasewood, catclaw and cactus.								

Chains

40.00 N.0°01'W., on a random line, bet. secs. 2 and 3.  
 Set temp.  $\frac{1}{4}$  sec. cor.  
 79.96 Intersect N. bdy. of Tp. at the cor. of secs. 2, 3, 34 and 35, hereinbefore described.

Thence S.0°01'E., on a true line. bet. secs. 2 and 3, over broken mountainous land, through scattering undergrowth.  
 Asc. 530 ft. on NE. slope to  
 28.80 Top of ridge bearing NW. and SE.; desc.  
 39.96 Set an iron post, 3 ft. long, 1 in. diam., 10 ins. in the ground and 18 ins. in a mound of stone, for  $\frac{1}{4}$  sec. cor., with brass cap, marked

$\frac{1}{4}$   
 S3 | S2

1916

72.20 and raise a mound of stone, 2 ft. base, 1 $\frac{1}{2}$  ft. high, W. of cor. Impracticable to set post farther in ground.  
 Wash, 100 lks. wide, course NW.; 690 ft. below ridge.  
 Asc. 45 ft. over cliffs, on NE. slope to  
 75.00 Spur, sloping NW.; desc. 25 ft. to  
 79.96 The cor. of secs. 2, 3, 10 and 11.

Land, mountainous and broken.  
 Soil, rocky; 4th rate.  
 No timber.  
 Undergrowth, palo-verde, greasewood, crucifixion thorn, catclaw and cactus.  
 Poor grass.

From the cor. of secs. 3, 4, 33 and 34, on S. bdy. of Tp. described in Book B,

N.0°02'W., bet. secs. 33 and 34, over broken mountainous land, through scattering undergrowth.  
 .60 Spur, sloping SW.  
 2.29 Wash, 30 lks. wide, course SW.; asc. 130 ft. on SW. slope to  
 23.90 Spur, sloping SW.; desc. 30 ft. over broken W. slope to  
 27.85 Wash, at head, 20 lks. wide, course W.  
 31.30 Spur sloping W.; desc. 50 ft. to  
 34.80 Wash, at head, 20 lks. wide, course W.; asc. 70 ft. to  
 38.65 Spur, sloping W.; desc.  
 40.00 Set an iron post, 3 ft. long, 1 in. diam., 20 ins. in the ground and 10 ins. in a mound of stone, for  $\frac{1}{4}$  sec. cor., with brass cap, marked

$\frac{1}{4}$   
 S33 | S34

1916

42.80 and raise a mound of stone, 2 ft. base, 1 $\frac{1}{2}$  ft. high, W. of cor. Impracticable to set post farther in ground.  
 Wash, 50 lks. wide, course W.; 30 ft. below spur.  
 Asc. 90 ft. to  
 50.60 Spur, sloping SW.; desc. 60 ft. on NW. slope to  
 60.87 Wash, 150 lks. wide, course SW.; asc. 15 ft. on SW. slope to  
 67.00 Spur, sloping SW.  
 68.00 Wash, 100 lks. wide, course SW.; asc. 20 ft. on SE. slope to  
 72.30 Spur, sloping SW.; desc. 40 ft. on NW. slope to  
 77.25 Wash, 30 lks. wide, course SW.; asc. SW. slope.  
 80.00 Set an iron post, 3 ft. long, 2 ins. diam., 24 ins. in the ground, for cor. of secs. 27, 28, 33 and 34, with brass cap, marked

T15N | R12W  
 S28 | S27  
 S33 | S34  
 1916

Completion of Subdivision of T. 15 N., R. 12 W.

Chains

and raise a mound of stone, 2 ft. base, 1½ ft. high, W. of cor.

Land, broken mountainous.

Soil, rocky; 4th rate.

No timber.

Undergrowth, palo-verde, crucifixion thorn, ocotillo, greasewood, catclaw and cactus. Poor grass.

40.00

East, on a random line, bet. secs. 27 and 34.

79.78

Set temp. ¼ sec. cor.

Intersect N. and S. line 4 lks. S. of the cor. of secs. 26, 27, 34 and 35.

Thence S.89°58'W., on a true line, bet. secs. 27 and 34, over broken mountainous land, through scattering undergrowth.

2.20

Desc. 30 ft. to

Wash, 40 lks. wide, course SW.; asc. 60 ft. along SE. slope to

12.25

Spur, sloping SW.; desc. 135 ft. on W. slope, to

15.75

Wash, 10 lks. wide, course S.; asc. SE. slope.

21.20

Spur, sloping SSW.; desc. 140 ft. to

39.89

Set an iron post, 3 ft. long, 1 in. diam., 26 ins. in the ground, for ¼ sec. cor., with brass cap, marked

S 27

¼ -----

S 34

1916

and raise a mound of stone, 2 ft. base, 1½ ft. high, N. of cor;

40.37

Spur, sloping SW.; desc. 200 ft. on NW. slope to

55.00

Wash, 100 lks. wide, course SW.; asc. 40 ft. along SE. slope to

65.00

Spur, sloping SW.; desc. 115 ft. on NW. slope to

75.20

Wash, 30 lks. wide, course SW.; asc. SE. slope.

79.78

The cor. of secs. 27, 28, 33 and 34.

Land, mountainous and broken.

Soil, rocky; 4th rate.

No timber.

Undergrowth, palo-verde, ocotillo, crucifixion thorn, greasewood, catclaw and cactus. Poor grass.

N.0°02'W., bet. secs. 27 and 28,

over broken mountainous land, through scattering undergrowth.

Asc. 30 ft. to

3.90

Wash, 20 lks. wide, course SW.; asc. 70 ft. to

9.00

Spur, sloping SW.; desc. 55 ft. to

13.75

Wash, 50 lks. wide, course W.; asc. 90 ft. on S. slope to

19.30

Spur, sloping W.; desc. 80 ft. on N. slope to

24.55

Wash, 10 lks. wide, course NW.; asc. 50 ft. on SW. slope to

29.00

Spur, sloping NW.

40.00

Set an iron post, 3 ft. long, 1 in. diam., 26 ins. in the ground, for ¼ sec. cor., with brass cap, marked

¼

S28 | S27

1916

and raise a mound of stone, 2 ft. base, 1½ ft. high, W. of cor.

42.15

Wash, 2 chs. wide, course NW.; 140 ft. below spur; asc. 25 ft. on SW. slope to

56.00

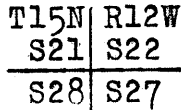
Spur, sloping W.; desc. 25 ft. on NW. slope to

59.90

Wash, 3 chs. wide, course SW.; asc. 110 ft. on S. slope to

Chains

72.50 Spur, sloping SW.; desc. 55 ft. on N. slope to  
 77.20 Wash, 1 ch. wide, course SW.; asc. S. slope.  
 80.00 Set an iron post, 3 ft. long, 2 ins. diam., 20 ins. in the  
 ground and 10 ins. in a mound of stone, for cor. of secs.  
 21, 22, 27 and 28, with brass cap, marked



1916

and raise a mound of stone, 2 ft. base, 1½ ft. high,  
 W. of cor. Impracticable to set post farther in ground.

Land, broken and mountainous.

Soil, rocky; 4th rate.

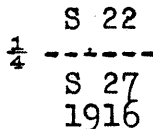
No timber.

Undergrowth, palo-verde, ocotillo, greasewood, catclaw  
 and cactus. Poor grass.

40.00 East, on a random line, bet. secs. 22 and 27.  
 Set temp. ¼ sec. cor.  
 80.02 Intersect N. and S. line 4 lks. S. of the cor. of secs. 22,  
 23, 26 and 27.

Thence S.89°58'W., on a true line. bet. secs. 22 and 27,  
 over broken mountainous land, through scattering under-  
 growth.

5.13 Desc. 80 ft. on NW. slope to  
 11.50 Wash, at head, course SW.; desc. 25 ft. along S. slope to  
 15.00 Spur, sloping SW.; desc. 50 ft. on NE. slope to  
 25.00 Wash, 30 lks. wide, course SW.  
 40.01 Wash, 10 lks. wide, course S.  
 Set an iron post, 3 ft. long, 1 in. diam., 20 ins. in the  
 ground and 10 ins. in a mound of stone, for ¼ sec. cor.,  
 with brass cap, marked



and raise a mound of stone, 2 ft. base, 1½ ft. high,  
 N. of cor. Impracticable to set post farther in ground.

40.30 Spur sloping SW.; desc. 190 ft. along SW. slope to  
 68.30 Spur, sloping SW.; desc. 75 ft. on NW. slope, to  
 76.70 Wash, 10 lks. wide, course S. Thence over S. slope.  
 80.02 The cor. of secs. 21, 22, 27 and 28,

Land, broken and mountainous.

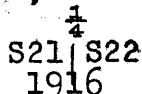
Soil, rocky; 4th rate.

No timber.

Undergrowth, palo-verde, greasewood, ocotillo, catclaw  
 and cactus. Poor grass.

N.0°02'W., bet. secs. 21 and 22,  
 over broken mountainous land, through scattering under-  
 growth. Asc. S. slope.

1.00 Top of spur, sloping W.; desc. 25 ft. on N. slope, to  
 3.00 Wash, 100 lks. wide, course SW.; asc. 60 ft. on S. slope  
 to  
 18.10 Top of spur, sloping W.; desc. 35 ft. on NW. slope to  
 25.00 Wash, 20 lks. wide, course W.; asc. 80 ft. on SW. slope to  
 29.80 Top of spur, sloping W.; desc. NW. slope.  
 34.80 Wash, 10 lks. wide, course W.; asc. 50 ft. on S. slope to  
 40.00 Set an iron post, 3 ft. long, 1 in. diam., 26 ins. in the  
 ground, for ¼ sec. cor., with brass cap, marked



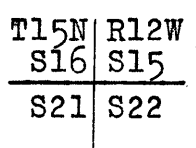


Completion of Subdivision of T. 15 N., R. 12 W. 23

Chains

and raise a mound of stone, 2 ft. base, 1½ ft. high, W. of cor.

40.70 Top of spur, sloping W.; desc. 140 ft. on N. slope to  
 47.65 Wash, 20 lks. wide, course NW.; asc. 90 ft. on S. slope to  
 50.00 Top of spur, sloping W.; desc. 110 ft. on N. slope to  
 55.57 Wash, 50 lks. wide, course SW.; asc. 55 ft. on S. slope to  
 70.20 Wash, 20 lks. wide, course SW.; asc. 140 ft. on S. slope, to  
 80.00 Set an iron post, 3 ft. long, 2 ins. diam., 24 ins. in the ground, for cor. of secs. 15, 16, 21 and 22, with brass cap, marked



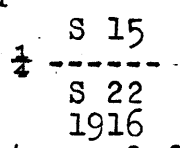
1916

and raise a mound of stone, 2 ft. base, 1½ ft. high, W. of cor.

Land, mountainous and broken.  
 Soil, rocky; 4th rate.  
 No timber.  
 Undergrowth, palo-verde, greasewood, ocotillo, catclaw and cactus.  
 Poor grass.

40.00 East, on a random line, bet. secs. 15 and 22.  
 80.12 Set temp. ¼ sec. cor.  
 Intersect N. and S. line 24 lks. S. of the cor. of secs. 14, 15, 22 and 23.

Thence S.89°50'W., on a true line, bet. secs. 15 and 22, over broken mountainous land, through scattering undergrowth.  
 Desc. 30 ft. to  
 1.80 Wash, course NW.; asc. 70 ft. on NE. slope to  
 5.00 Spur sloping N.; desc. 40 ft. on NW. slope to  
 10.70 Wash, course SW.; asc. 20 ft. on SE. slope to  
 14.95 Spur, sloping S.; desc. 30 ft. on SW. slope, to  
 19.90 Wash, 50 lks. wide, course NW.; asc. 25 ft. on NE. slope, to  
 28.65 S. side of bend in wash, running NW. from SW.  
 Asc. 200 ft. on NE. slope to.  
 39.60 Spur, sloping N.  
 40.06 Set an iron post, 3 ft. long, 1 in. diam., 12 ins. in the ground and 18 ins. in a mound of stone, for ¼ sec. cor., with brass cap, marked



and raise a mound of stone, 2 ft. base, 1½ ft. high, N. of cor. Impracticable to set post farther in ground.

44.90 Spur, sloping NW.; desc. 200 ft. on SW. slope, to  
 53.35 Head of wash, course NW.; asc. 190 ft. on steep NE. slope, to  
 60.97 Ridge, bearing NW. and SE.; desc. 80 ft. on SW. slope to  
 68.13 Spur sloping SW.; desc. 45 ft. on SW. slope to  
 71.87 Wash, 20 lks. wide, course SW.; (at head).  
 Asc. 150 ft. on S. slope to  
 76.75 Ridge, bearing NE. and SW.; desc. 85 ft. on SE. slope, to  
 80.12 The cor. of secs. 15, 16, 21 and 22.  
 Land, mountainous and broken.  
 Soil, rocky; 4th rate.  
 No timber.  
 Undergrowth, palo-verde, ocotillo, crucifixion thorn, greasewood, catclaw and cactus.  
 Poor grass.

Chains

N.0°02'W., bet. secs. 15 and 16,  
over mountainous land, through scattering undergrowth.  
Asc. 35 ft. to

9.00

Spur, sloping E.; desc. 220 ft. on NE. slope to

17.95

Wash, course W.; asc. 220 ft. on S. slope to

40.00

Set an iron post, 3 ft. long, 1 in. diam., 10 ins. in the  
ground, surrounded by a mound of stone, for 1/4 sec. cor.  
with brass cap, marked

1/4

S16 | S15

1916

and raise a mound of stone, 2 ft. base, 1 1/2 ft. high,  
W. of cor. Impracticable to set post farther in ground.  
Asc. 40 ft. on SW. slope to

44.25

Top of spur, sloping W.; desc. 190 ft. on N. slope, to

55.85

Wash, course W.; asc. 65 ft. on S. slope to

63.10

Spur, sloping W. Desc. 65 ft. to

80.00

Set an iron post, 3 ft. long, 2 ins. diam., 24 ins. in the  
ground, for cor. of secs. 9, 10, 15 and 16, with brass  
cap, marked

T15N | R12W

S9 | S10

S16 | S15

1916

and raise a mound of stone, 2 ft. base, 1 1/2 ft. high,  
W. of cor.

Land, mountainous.

Soil, rocky; 4th rate.

No timber.

Undergrowth, palo-verde, greasewood, ocotillo, catclaw,  
and cactus.

Poor grass.

-----  
East, on a random line, bet. secs. 10 and 15.

40.00

Set temp. 1/4 sec. cor.

80.00

Intersect N. and S. line 24 lks. S. of the cor. of secs.  
10, 11, 14 and 15.

Thence S.89°50'W., on a true line, bet. secs. 10 and 15,  
over broken mountainous land, through scattering under-  
growth.

6.35

Desc. 190 ft. on SW. slope, to

Wash, course SW.; width, 10 lks.

Asc. 20 ft. on SE. slope, to

9.35

Spur, sloping SW.; desc. 45 ft. on SW. slope to

11.25

Wash, near head, course S.

14.35

Spur, sloping S.; desc. 350 ft., on rocky SW. slope, to

31.00

Wash, 100 lks. wide, course NW.; asc. 45 ft. on NE. slope,  
to

36.25

Spur, sloping NW.

40.00

Set an iron post, 3 ft. long, 1 in. diam., 26 ins. in the  
ground, for 1/4 sec. cor., with brass cap, marked

S 10

1/4 -----

S 15

1916

and raise a mound of stone, 2 ft. base, 1 1/2 ft. high,  
N. of cor.

49.93

Wash, 10 lks. wide, course NE.; 80 ft. below spur.

Asc. 75 ft. on NE. slope, to

55.00

Spur, sloping NW.; desc. 90 ft. on SW. slope, to

73.20

Wash, 15 lks. wide, course NW.

80.00

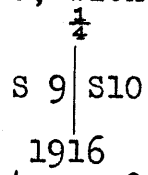
The cor. of secs. 9, 10, 15 and 16.

Completion of Subdivision of T. 15 N., R. 12 W 25

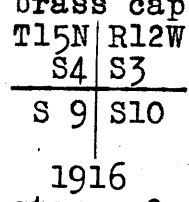
Chains

Land, mountainous.  
 Soil, rocky; 4th rate.  
 No timber.  
 Undergrowth, palo-verde, ocotillo, greasewood, catclaw  
 and cactus. Poor grass.

N.0°02'W., bet. secs. 9 and 10,  
 over broken mountainous land, through scattering under-  
 growth. Desc. 70 ft. on NE. slope, to  
 9.15 Wash, course W.; asc. 90 ft., to  
 16.80 Top of spur, sloping W.; desc. 110 ft. , on N. slope, to  
 20.75 Draw, course W.; asc. 25 ft. to  
 23.55 Top of spur, sloping W.; desc. 35 ft. to  
 32.85 Wash, course W.; asc. S. slope, to  
 40.00 Set an iron post, 3 ft. long, 1 in. diam., 26 ins. in the  
 ground, for  $\frac{1}{4}$  sec. cor., with brass cap, marked



and raise a mound of stone, 2 ft. base,  $1\frac{1}{2}$  ft. high,  
 W. of cor.  
 43.60 Top of spur, sloping W.; 145 ft. above wash.  
 Desc. 160 ft. on N. slope, to  
 51.60 Wash, course W.; asc. 240 ft., on S. slope, to  
 69.85 Top of spur, sloping W.; desc. 90 ft., on N. slope, to  
 73.80 Head of draw, course NW.; asc. 45 ft., to  
 80.00 Set an iron post, 3 ft. long, 2 ins. diam., 10 ins. in the  
 ground and 18 ins. in a mound of stone, for cor. of secs.  
 3, 4, 9 and 10, with brass cap, marked

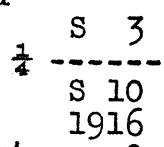


and raise a mound of stone, 2 ft. base,  $1\frac{1}{2}$  ft. high,  
 W. of cor. Impracticable to set post farther in ground.

Land, broken and mountainous.  
 Soil, rocky; 4th rate.  
 No timber.  
 Undergrowth, palo-verde, ocotillo, greasewood, catclaw,  
 and cactus.  
 Poor grass.

40.00 East, on a random line, bet. secs. 3 and 10.  
 Set temp.  $\frac{1}{4}$  sec. cor.  
 79.96 Intersect N. and S. line 30 lks. S. of the cor. of secs.  
 2, 3, 10 and 11.

Thence S.89°47'W., on a true line, bet. secs. 3 and 10,  
 over broken mountainous land, through scattering under-  
 growth. Desc. SW. slope.  
 2.00 Wash, 12 lks. wide, course NW.; asc. NE. slope, 320 ft., to  
 28.60 Spwr, cloping N.; desc. 225 ft., on steep SW. slope, to  
 33.30 Head of wash, course NW.; asc. along SE. slope, to  
 39.98 Set an iron post, 3 ft. long, 1 in. diam., 20 ins. in the  
 ground, surrounded by a mound of stone, for  $\frac{1}{4}$  sec. cor.,  
 with brass cap, marked



and raise a mound of stone, 2 ft. base,  $1\frac{1}{2}$  ft. high,  
 N. of cor.

Chains

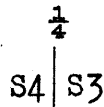
50.00 Spur, sloping NW.; desc. 280 ft. on rocky NW. slope, to  
 59.60 Spur, sloping NW.; desc. 100 ft. on W. slope, to  
 62.25 Wash, 50 lks. wide, course N.; asc. 220 ft., on SE. slope,  
 to  
 74.15 Ridge, bearing N. and S.; desc. 160 ft., on SW. slope, to  
 79.96 The cor. of secs. 3, 4, 9 and 10.

Land, mountainous and broken.  
 Soil, rocky; 4th rate.  
 No timber.  
 Undergrowth, palo-verde, greasewood, ocotillo, catclaw  
 and cactus.  
 Poor grass.

40.00 N.0°02'W., on a random line, bet. secs. 3 and 4.  
 Set temp.  $\frac{1}{4}$  sec. cor.  
 80.26 Intersect N. bdy. of Tp. 5 lks. W. of the cor. of secs.  
 3, 4, 33 and 34, hereinbefore described.

Thence South, on a true line, bet. secs. 3 and 4,  
 over broken mountainous land, through scattering under-  
 growth.

6.15 Desc. 100 ft., on S. slope, to  
 24.45 Gulch, course W.; asc. 290 ft., on N. slope, to  
 Top of ridge, bearing E. and W.; desc. 170 ft., on S. slope,  
 to  
 40.26 Set an iron post, 3 ft. long, 1 in. diam., 10 ins. in the  
 ground and 18 ins. in a mound of stone, for  $\frac{1}{4}$  sec. cor.,  
 with brass cap, marked



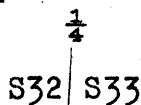
1916

and raise a mound of stone, 2 ft. base,  $1\frac{1}{2}$  ft. high,  
 W. of cor. Impracticable to set post farther in ground.  
 Desc. 560 ft. on S. slope, to  
 66.50 Wash, course W.; asc. 200 ft., on N. slope, to  
 75.50 Top of spur, sloping W.; desc. rocky S. slope, 180 ft., to  
 80.26 The cor. of secs. 3, 4, 9 and 10.

Land, mountainous and broken.  
 Soil, rocky; 4th rate.  
 No timber.  
 Undergrowth, palo-verde, greasewood, catclaw, ocotillo,  
 and cactus.  
 Poor grass.

From the cor. of secs. 4, 5, 32 and 33, on S. bdy. of Tp.,  
 described in Book B,

N.0°02'W., bet. secs. 32 and 33,  
 over low rolling hills, through scattering undergrowth.  
 4.35 Wash, course W.  
 8.15 Top of spur sloping W.  
 19.95 Wash, course W.  
 26.75 Top of spur, sloping W.  
 40.00 Set an iron post, 3 ft. long, 1 in. diam., 12 ins. in the  
 ground and 18 ins. in a mound of stone, for  $\frac{1}{4}$  sec. cor.,  
 with brass cap, marked



1916

and raise a mound of stone, 2 ft. base,  $1\frac{1}{2}$  ft. high,  
 W. of cor. Impracticable to set post farther in ground.

Chains

46.00 Wash, course W.  
 50.00 Spur, sloping W.  
 54.25 Wash, course W.  
 55.70 Road bears E. and W.  
 60.00 Top of spur sloping W.  
 69.90 Wash, course W.  
 74.90 Spur, sloping W.  
 80.00 Set an iron post, 3 ft. long, 2 ins. diam., 10 ins. in the ground and surrounded by a mound of stone, for cor. of secs. 28, 29, 32 and 33, with brass cap, marked

T15N	R12W
S29	S28
-----	
S32	S33

1916

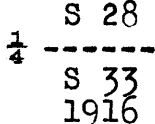
and raise a mound of stone, 2 ft. base, 1½ ft. high, W. of cor. Impracticable to set post farther in ground.

Land, rolling.  
 Soil, rocky; 4th rate.  
 No timber.  
 Undergrowth, palo-verde, ocotillo, greasewood, catclaw and cactus.  
 Poor grass.

40.00 East, on a random line, bet. secs. 28 and 33.  
 80.00 Set temp. ¼ sec. cor.  
 Intersect N. and S. line 6 lks. S. of the cor. of secs. 27, 28, 33 and 34.

Thence S.89°57'W., on a true line, bet. secs. 28 and 33, over rolling and broken land, through scattering undergrowth.  
 Desc. 90 ft. on W. slope, to

14.90 Draw, course SW.  
 18.30 Spur sloping S.  
 20.85 Draw, course NW.  
 24.90 Draw, course S.  
 27.35 Spur, sloping S.  
 34.80 Draw, course SW.  
 40.00 Set an iron post, 3 ft. long, 1 in. diam., 26 ins. in the ground, for ¼ sec. cor., with brass cap, marked



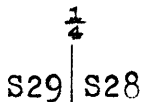
and raise a mound of stone, 2 ft. base, 1½ ft. high, N. of cor. Impracticable to set post farther in ground.

66.45 Draw, course NW.  
 70.00 Top of spur, sloping N.  
 80.00 The cor. of secs. 28, 29, 32 and 33.

Land, rolling and broken.  
 Soil, rocky and gravelly; 4th rate.  
 No timber.  
 Undergrowth, palo-verde, ocotillo, greasewood, catclaw and cactus.  
 Fair grass.

N.0°02'W., bet. secs. 28 and 29, over low, rolling hills, through scattering undergrowth.  
 .20 Wash, course W.; asc. S. slope, 60 ft., etc  
 36.95 Low spur, sloping W.  
 40.00 Set an iron post, 3 ft. long, 1 in. diam., 16 ins. in the ground, surrounded by a mound of stone, for ¼ sec. cor., with brass cap, marked

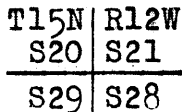
Chains



1916

and raise a mound of stone, 2 ft. base, 1½ ft. high, W. of cor. Impracticable to set post farther in ground.

- 40.30 Small draw, course SW.
- 45.00 Low spur, sloping SW.
- 49.90 Enter wash, course SW.
- 53.70 Leave same.
- 64.80 Top of spur, sloping W.
- 80.00 Set an iron post, 3 ft. long, 2 ins. diam., 14 ins. in the ground, surrounded by a mound of stone, for cor. of secs. 20, 21, 28 and 29, with brass cap, marked



1916

and raise a mound of stone, 2 ft. base, 1½ ft. high, W. of cor. Impracticable to set post farther in ground.

Land, rolling and rolling mountainous.  
 Soil, rocky; 4th rate.  
 No timber.  
 Undergrowth, palo-verde, ocotillo, greasewood, catclaw and cactus.  
 Poor grass.

East, on a random line, bet. secs. 21 and 28.

- 40.00 Set temp. ¼ sec. cor.
- 80.12 Intersect N. and S. line 10 lks. S. of the cor. of secs. 21, 22, 27 and 28.

Thence S.89°56'W., on a true line, bet. secs. 21 and 28, over level land, through scattering undergrowth.

- 5.15 Desc. 25 ft. to
- 10.15 Thence over level flat.
- 35.15 Desc. gradually on W. slope.
- 40.06 Set an iron post, 3 ft. long, 1 in. diam., 26 ins. in the ground, for ¼ sec. cor., with brass cap, marked

S 21

¼ -----  
S 28

1916

and raise a mound of stone, 2 ft. base, 1½ ft. high, N. of cor.

- Desc. 55 ft. on W. slope, to
- 55.15 Wash, course SW.
- 58.00 Spur, sloping SW.
- 68.25 Wash, course NW.
- 80.12 The cor. of secs. 20, 21, 28 and 29.

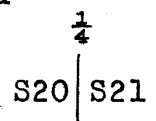
Land, rolling.  
 Soil, rocky and gravelly; 4th rate.  
 No timber.  
 Undergrowth, palo-verde, ocotillo, greasewood, catclaw and cactus.  
 Poor grass.

N.0°02'W., bet. secs. 20 and 21, over rolling and broken land, through scattering undergrowth.

- 5.00 Wash, course W.
- 10.00 Top of spur, sloping W.

Chains

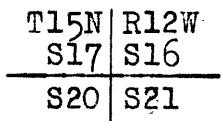
14.90 Wash, course W.; asc. 45 ft. to  
 17.00 Top of spur, sloping W.; desc. 30 ft. to  
 24.80 Wash, course W.  
 34.80 Top of spur, sloping W.  
 40.00 Set an iron post, 3 ft. long, 1 in. diam., 16 ins. in the ground and 14 ins. in a mound of stone, for  $\frac{1}{4}$  sec. cor., with brass cap, marked



1916

and raise a mound of stone, 2 ft. base,  $1\frac{1}{2}$  ft. high, W. of cor. Impracticable to set post farther in ground.

44.00 Wash, course W.  
 60.00 Top of spur, sloping W.; desc. 45 ft., on N. slope, to  
 80.00 Set an iron post, 3 ft. long, 2 ins. diam., 26 ins. in the ground, for cor. of secs. 16, 17, 20 and 21, with brass cap, marked



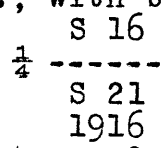
1916

and raise a mound of stone, 2 ft. base,  $1\frac{1}{2}$  ft. high, W. of cor.

Land, rolling and broken.  
 Soil, rocky; 4th rate.  
 No timber.  
 Undergrowth, palo-verde, ocotillo, greasewood, catclaw and cactus.  
 Poor grass.

40.00 East, on a random line, bet. secs. 16 and 21.  
 80.14 Set temp.  $\frac{1}{4}$  sec. cor.  
 Intersect N. and S. line 20 lks. S. of the cor. of secs. 15, 16, 21 and 22.

Thence S.  $89^{\circ}51'$  W., on a true line, bet. secs. 16 and 21, over rolling mountainous land, through scattering undergrowth. Asc. 125 ft. on E. slope to  
 9.00 Top of ridge, bearing N. and S.; desc. 330 ft., on SW. slope, to  
 30.40 Wash, course SW.; asc. 70 ft., to  
 37.30 Point of spur, sloping SW.; desc. 60 ft., on SW. slope to  
 40.07 Set an iron post, 3 ft. long, 1 in. diam., in a mound of stone, for  $\frac{1}{4}$  sec. cor., with brass cap, marked



and raise a mound of stone, 2 ft. base,  $1\frac{1}{2}$  ft. high, N. of cor. Impracticable to set post in ground. Desc. 100 ft.; on SW. slope, to

45.60 Head of wash, course SW.; asc. 60 ft. to  
 48.90 Top of spur, sloping S.; desc. 250 ft., on SW. slope, to  
 80.14 The cor. of secs. 16, 17, 20 and 21.

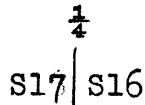
Land, rolling mountainous.  
 Soil, rocky; 4th rate.  
 No timber.  
 Undergrowth, palo-verde, ocotillo, greasewood, catclaw and cactus.  
 Poor grass.

Chains

N.0°02'W., bet. secs. 16 and 17,  
over rolling and broken land, through scattering under-  
growth.

17.50  
31.95  
40.00

Top of spur, sloping SW.; 40 ft. above sec. cor.  
Gulch, course SW.; asc. 100 ft. to  
Set an iron post, 3 ft. long, 1 in. diam., 10 ins. in the  
ground and 20 ins. in a mound of stone, for  $\frac{1}{4}$  sec. cor.,  
with brass cap, marked

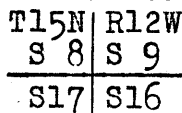


1916

and raise a mound of stone, 2 ft. base,  $1\frac{1}{2}$  ft. high,  
W. of cor. Impracticable to set post farther in ground.  
Desc. 50 ft., on gradual N. slope to

69.90  
80.00

Draw, course W.  
Set an iron post, 3 ft. long, 2 ins. diam., 16 ins. in the  
ground and 12 ins. in a mound of stone, for cor. of secs.  
8, 9, 16 and 17, with brass cap, marked



1916

and raise a mound of stone, 2 ft. base,  $1\frac{1}{2}$  ft. high,  
W. of cor. Impracticable to set post farther in ground.

Land, rolling and broken.

Soil, rocky; 4th rate.

No timber.

Undergrowth, palo-verde, ocotillo, greasewood, catclaw  
and cactus.

Poor grass.

40.00  
80.16

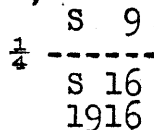
East, on a random line, bet. secs. 9 and 16.  
Set temp.  $\frac{1}{4}$  sec. cor.  
Intersect N. and S. line 19 lks. S. of the cor. of secs.  
9, 10, 15 and 16.

21.65

Thence S.89°52'W., on a true line, bet. secs. 9 and 16,  
over rolling broken land, through scattering undergrowth.  
Wash, course NW.; asc. 40 ft., on NE. slope, over mountain-  
ous land, to

29.85  
40.08

Top of spur, sloping N.; desc. W. slope,  
Set an iron post, 3 ft. long, 1 in. diam., 26 ins. in the  
ground, for  $\frac{1}{4}$  sec. cor., with brass cap, marked



and raise a mound of stone, 2 ft. base,  $1\frac{1}{2}$  ft. high,  
N. of cor.

62.20  
80.16

Wash, course N.; 160 ft. below spur.; asc. E. slope.  
The cor. of secs. 8, 9, 16 and 17.

Land, rolling and mountainous.

Soil, rocky and gravelly; 4th rate.

No timber.

Undergrowth, palo-verde, ocotillo, greasewood, catclaw  
and cactus.

Poor grass.

11.33

N.0°02'W., bet. secs. 8 and 9,  
over rolling and broken land, through scattering under-  
growth.

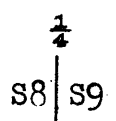
Wash, course W.; 70 ft. below sec. cor. Asc. 100 ft., to



Completion of Subdivision of T. 15 N., R. 12 W.

Chains

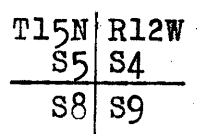
19.80 Top of spur, sloping W.; desc. 60 ft., on N. slope, to  
 24.70 Wash, course W.; asc. S. slope.  
 40.00 Set an iron post, 3 ft. long, 1 in. diam., 20 ins. in the  
 ground and 10 ins. in a mound of stone, for  $\frac{1}{4}$  sec. cor.,  
 with brass cap, marked



1916

and raise a mound of stone, 2 ft. base,  $1\frac{1}{2}$  ft. high,  
 W. of cor. Impracticable to set post farther in ground.  
 41.00 Top of spur, sloping W.; 115 ft. above spur.  
 Desc. 90 ft., on N. slope, to

49.90 Wash, course W.  
 64.80 Top of spur, sloping W.  
 77.85 Wash, course SW.  
 80.00 Set an iron post, 3 ft. long, 2 ins. diam., 26 ins. in the  
 ground, for cor. of secs. 4, 5, 8 and 9, with brass cap,  
 marked



1916

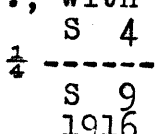
and raise a mound of stone, 2 ft. base,  $1\frac{1}{2}$  ft. high,  
 W. of cor.

Land, rolling and broken.  
 Soil, rocky; 4th rate.  
 No timber.  
 Undergrowth, palo-verde, greasewood, ocotillo, catclaw  
 and cactus.  
 Poor grass.

40.00 East, on a random line, bet. secs. 4 and 9.  
 Set temp.  $\frac{1}{4}$  sec. cor.  
 80.20 Intersect N. and S. line 20 lks. S. of the cor. of secs.  
 3, 4, 9 and 10.

Thence S.  $89^{\circ}51'$  W., on a true line, bet. secs. 4 and 9,  
 over rolling mountainous land, through scattering under-  
 growth.

Desc. 60 ft., on SW. slope, to  
 5.90 Wash, course NW.; asc. 80 ft., to  
 11.30 Top of spur, sloping NW.; desc. 180 ft., on SW. slope, to  
 22.40 Wash, course SW.; asc. 20 ft. to  
 32.20 Top of spur, sloping SW.; desc. 40 ft., to  
 40.10 Set an iron post, 3 ft. long, 1 in. diam., 26 ins. in the  
 ground, for  $\frac{1}{4}$  sec. cor., with brass cap, marked



1916

and raise a mound of stone, 2 ft. base,  $1\frac{1}{2}$  ft. high,  
 N. of cor.  
 40.50 Wash, course SW.; asc. 80 ft., on SE. slope, to  
 46.20 Top of spur, course SW.; desc. 150 ft., on NW. slope, to  
 69.70 Wash, course S.  $60^{\circ}$  W.  
 80.20 The cor. of secs. 4, 5, 8 and 9.

Land, rolling mountainous and broken.  
 Soil, rocky; 4th rate.  
 No timber.  
 Undergrowth, palo-verde, ocotillo, greasewood, catclaw  
 and cactus.  
 Poor grass.

Chains

N.0°02'W., on a random line, bet. secs. 4 and 5.  
 40.00 Set temp.  $\frac{1}{4}$  sec. cor;  
 80.49 Intersect N. bdy. of Tp. 12 lks. W. of the cor. of secs. 4, 5, 32 and 33, hereinbefore described.

Thence S.0°03'W., on a true line, bet. secs. 4 and 5, over rolling and broken land, through scattering undergrowth. Desc. 70 ft., over S. slope, to  
 20.70 Sycamore Creek, (dry), course W.; asc. 90 ft., on N. slope, to  
 31.00 Top of spur, sloping W.; desc. 50 ft., on SE. slope, to  
 38.00 Wash, course SW.; asc. 20 ft., to  
 40.49 Set an iron post, 3 ft. long, 1 in. diam., 26 ins. in the ground, for  $\frac{1}{4}$  sec. cor., with brass cap, marked

$\frac{1}{4}$   
 S5 | S4

1916

and raise a mound of stone, 2 ft. base,  $1\frac{1}{2}$  ft. high, W. of cor. Desc. 50 ft., on SW. slope, to  
 50.70 Head of wash, course SW.; asc. 45 ft., on NW. slope, to  
 57.25 Top of spur, sloping SW.; Desc. 100 ft., on SE. slope, to  
 79.20 Wash, course SW.  
 80.49 The cor. of secs. 4, 5, 8 and 9.

Land, rolling and broken.  
 Soil, rocky; 4th rate.  
 No timber.  
 Undergrowth, palo-verde, ocotillo, greasewood, catclaw and cactus. Poor grass.

From the cor. of secs. 5, 6, 31 and 32, on S. bdy. of Tp., described in Book B,

N.0°03'W., bet. secs. 31 and 32, over broken mountainous land, through scattering undergrowth.

1.70 Wash, course SE.; asc. 45 ft., to  
 4.90 Top of spur, sloping SE.; desc. 15 ft., to  
 9.90 Wash, course SE.; asc. 245 ft., on SW. slope, to  
 34.60 Top of spur, sloping SE.; desc. abrupt NE. slope.  
 40.00 Set an iron post, 3 ft. long, 1 in. diam., 10 ins. in the ground and 18 ins. in a mound of stone, for  $\frac{1}{4}$  sec. cor., with brass cap, marked

$\frac{1}{4}$

S31 | S32

1916

and raise a mound of stone, 2 ft. base,  $1\frac{1}{2}$  ft. high, W. of cor. Impracticable to set cor. farther in ground. Desc. on NE. slope.  
 74.30 Wash, course E.; 530 ft. below spur; asc. 40 ft., to  
 76.75 Top of spur, sloping E.  
 80.00 Set an iron post, 3 ft. long, 2 ins. diam., 26 ins. in the ground, for cor. of secs. 29, 30, 31 and 32, with brass cap, marked

T15N | R12W

S30 | S29

S31 | S32

1916

and raise a mound of stone, 2 ft. base,  $1\frac{1}{2}$  ft. high, W. of cor.  
 Land, broken and mountainous.  
 Soil, rocky; 4th rate. No timber.  
 Undergrowth, palo-verde, ocotillo, greasewood, catclaw and cactus. Poor grass.

Completion of Subdivision of T. 15 N., R. 12 W. 33

Chains

40.00 East, on a random line, bet. secs. 29 and 32.  
 Set temp.  $\frac{1}{4}$  sec. cor.  
 80.00 Intersect N. and S. line 5 lks. S. of the cor. of secs. 28, 29, 32 and 33.

Thence S.  $89^{\circ}58'W.$ , on a true line, bet. secs. 29 and 32, over broken, rolling land, through scattering undergrowth.

1.00 Small draw, course SW.  
 5.00 Low spur, sloping S.  
 11.00 Wash, course SW.  
 13.70 Point of spur, sloping S.  
 14.95 Wash, course NW.  
 40.00 Set an iron post, 3 ft. long, 1 in. diam., 26 ins. in the ground, for  $\frac{1}{4}$  sec. cor., with brass cap, marked

S 29  
 $\frac{1}{4}$  -----  
 S 32  
 1916

and raise a mound of stone, 2 ft. base,  $1\frac{1}{2}$  ft. high, N. of cor.

48.40 Draw, course SW.  
 52.70 Point of low spur, sloping S.; desc. 80 ft., to  
 55.00 Wash, course NW.  
 60.00 Same wash, course SW.; asc. 30 ft., on E. slope, to  
 64.80 Top of low spur, sloping S.  
 74.00 Wash, course NW.  
 76.00 Road, bearing NW. and SE.  
 80.00 The cor. of secs. 29, 30, 31 and 32.

Land, broken and rolling.  
 Soil, gravelly and rocky; 4th rate.  
 No timber.  
 Undergrowth, palo-verde, greasewood, ocotillo, catclaw and cactus. Poor grass.

West, on a true line, bet. secs. 30 and 31, over low, rolling hills, through scattering undergrowth. Desc. 40 ft., to

10.00 Wash, course NE.; asc. 130 ft., on SE. slope, to  
 29.40 Ridge, bds. N. and S. thence along S. slope.  
 36.80 Desc. W. slope.  
 40.00 Set an iron post, 3 ft. long, 1 in. diam., 10 ins. in the ground and 18 ins. in a mound of stone, for  $\frac{1}{4}$  sec. cor., with brass cap, marked

S 30  
 $\frac{1}{4}$  -----  
 S 31  
 1916

and raise a mound of stone, 2 ft. base,  $1\frac{1}{2}$  ft. high, N. of cor. Impracticable to set post farther in ground.

Desc. 50 ft., to

44.00 Wash, course NW.; asc. 170 ft., to  
 58.60 Top of spur, sloping N.; desc. 200 ft., on W. slope, to  
 66.55 Wash, course N.; asc. 50 ft., to  
 70.85 Top of spur, sloping N.  
 79.16 Intersect W. bdy. of Tp., (3rd G. M. W.), 3.44 chs. N. of the cor. of secs. 25, 30, 31 and 36, which is an iron post, 3 ins. diam., with brass cap, marked, set and witnessed as described by the surveyor general.

I change this cor. to a cor. of two secs., referring to secs. 25 and 36; and the  $\frac{1}{4}$  sec. cors. bet. secs. 31 and 25 and 30 to  $\frac{1}{4}$  sec. cors. of secs. 36 and 25, by obliterating marks relating to area E. of the range line.

At point of intersection  
 Set an iron post, 3 ft. long, 2 ins. diam., in a mound of stone, for closing cor. of secs. 30 and 31, with brass cap, marked

36

Chains

T15N	T15N
S25	S30
	----CC
	S31
R13W	R12W

1916

And raise a mound of stone, 2 ft. base, 1½ ft. high, E. of cor. Impracticable to set post in the ground.

Land, rolling.

Soil, rocky; 4th rate.

No timber.

Undergrowth, palo-verde, ocotillo, greasewood, catclaw and cactus. Poor grass.

-----  
From cor. of secs. 29, 30, 31 and 32.

N.0°03'W., bet. secs. 29 and 30, over rolling, broken land, through scattering undergrowth. Desc. 55 ft., to

14.40 Wash, course NW. Road bears NW. and SE.

25.00 Wash, course NW.; asc. 55 ft., to

27.20 Top of spur, sloping W.; desc. 45 ft., to

29.70 Enter wash, course W.

34.70 Leave same; asc. 50 ft., to

40.00 Set an iron post, 3 ft. long, 1 in. diam., 26 ins. in the ground, for ¼ sec. cor., with brass cap, marked

¼

S30	S29
-----	-----

1916

and raise a mound of stone, 2 ft. base, 1½ ft. high, W. of cor.

43.00 Top of spur, sloping W.; desc. 40 ft., to

44.10 Draw, course W.; asc. 110 ft., to

59.75 Top of spur, sloping W.; desc. 170 ft., on N. slope, to

67.25 Wash, course W.; asc. 140 ft., on S. slope, to

77.90 Summit of ascent; desc. N. slope.

80.00 Set an iron post, 3 ft. long, 2 ins. diam., 12 ins. in the ground and 18 ins. in a mound of stone, for cor. of secs. 19, 20, 29 and 30, with brass cap, marked

T15N	R12 W
------	-------

S19	S20
-----	-----

S30	S29
-----	-----

1916

and raise a mound of stone, 2 ft. base, 1½ ft. high, W. of cor. Impracticable to set post farther in ground.

Land, rolling and rolling mountainous.

Soil, rocky and gravelly; 4th rate.

No timber.

Undergrowth, palo-verde, ocotillo, greasewood, catclaw, and cactus.

Poor grass.

-----  
East, on a random line, bet. secs. 20 and 29.

40.00 Set te mp. ¼ sec. cor.

80.14 Intersect N. and S. line 10 lks. N. of the cor. of secs. 20, 21, 28 and 29.

Thence N.89°56'W., on a true line, bet. secs. 20 and 29, over rolling mountainous land, through scattering undergrowth.

Asc. 75 ft., to

18.55 Spur, sloping S.; desc. 140 ft., to

Completion of Subdivision of T. 15 N., R. 12 W. 35

Chains

- 30.20 Wash, course SW.; asc. 30 ft., to
- 34.15 Low spur, sloping S.; desc. 15 ft., to
- 35.15 Small wash, course S.; asc. 30 ft., on E. slope, to
- 40.07 Set an iron post, 3 ft. long, 1 in. diam., 26 ins. in the ground, for  $\frac{1}{4}$  sec. cor., with brass cap, marked  

S 20  
 $\frac{1}{4}$  -----  
S 29  
1916

 and raise a mound of stone, 2 ft. base,  $1\frac{1}{2}$  ft. high, N. of cor.
- 45.40 Point of spur, sloping SW.; desc. 100 ft., on W. slope, to
- 56.60 Wash, course NW.; asc. 25 ft., to
- 58.80 Point of spur, sloping N.; desc. 25 ft., to
- 60.25 Edge of wash, course W.; asc. 20 ft., to
- 61.50 Top of spur, sloping S.; desc. 30 ft., to
- 64.20 Wash, course SW.
- 66.35 Same wash, course NW.; asc. 85 ft., to
- 80.14 The cor. of secs. 19, 20, 29 and 30.

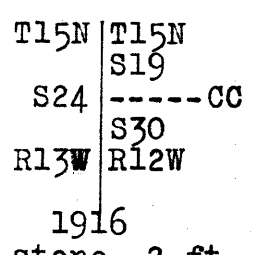
Land, rolling mountainous.  
 Soil, rocky and gravelly; 4th rate.  
 No timber.  
 Undergrowth, palo-verde, ocotillo, greasewood, catclaw and cactus.  
 Poor grass.

- 
- 11.10 West, on a true line, bet. secs. 19 and 30, over rolling land, through scattering undergrowth.
  - 17.20 Wash, course SW.
  - 40.00 Top of spur, sloping S.
  - 40.00 Set an iron post, 3 ft. long, 1 in. diam., 26 ins. in the ground, for  $\frac{1}{4}$  sec. cor., with brass cap, marked  

S 19  
 $\frac{1}{4}$  -----  
S 30  
1916

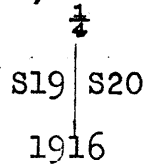
 and raise a mound of stone, 2 ft. base,  $1\frac{1}{2}$  ft. high, N. of cor.
  - 46.00 Point of spur, sloping S.
  - 70.00 Wash, course SW.
  - 75.00 Point of spur, sloping S.
  - 79.05 Intersect W. bdy. of Tp., (3rd G. M. W.), 3.68 chs. N. of the cor. of secs. 19, 24, 25 and 30, which is an iron post, 3 ins. diam., with brass cap, marked, set and witnessed as described by the surveyor general. I change this cor. to a cor. pertaining solely to secs. 24 and 25; and the  $\frac{1}{4}$  sec. cor. bet. secs. 19 and 24, to a cor. pertaining solely to sec. 24, by obliterating the marks relating to the area E. of the range line.

At point of intersection  
 Set an iron post, 3 ft. long, 2 ins. diam., 26 ins. in the ground, for closing cor. of secs. 19 and 30, with brass cap, marked



and raise a mound of stone, 2 ft. base,  $1\frac{1}{2}$  ft. high, E. of cor.  
 Land, rolling. Soil, 4th rate. No timber. Poor grass.  
 Undergrowth, palo-verde, ocotillo, greasewood, catclaw and cactus.

Chains  
 40.00 From cor. of secs. 19, 20, 29 and 30.  
 76.23 N.0°03'W., on a random line, bet. secs. 19 and 20.  
 Set temp.  $\frac{1}{4}$  sec. cor.  
 Intersect cor. of secs. 17, 18, 19 and 20, which is an iron post, 2 ins. diam., with brass cap, marked, set and witnessed as described by the surveyor general.  
 I change this cor. to cor. of secs. 18 and 19, by obliterating marks relating to area E. of line.  
 Thence S.0°03'E., on a true line, on E. bdy. of sec. 19, over broken, rolling land, through scattering undergrowth.  
 6.30 Wash, course W.  
 11.30 Spur, course SW.  
 21.30 Wash, course SW.  
 26.25 Spur, sloping W.  
 31.25 Small draw, course W.  
 33.75 Low spur, sloping W.  
 36.23 Set an iron post, 3 ft. long, 1 in. diam., 26 ins. in the ground, for  $\frac{1}{4}$  sec. cor., with brass cap, marked



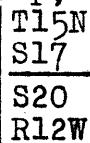
and raise a mound of stone, 2 ft. base,  $1\frac{1}{2}$  ft. high, W. of cor.

51.40 Wash, course SW.  
 56.40 Top of spur, sloping SW.  
 61.35 Wash, course SW.  
 76.23 The cor. of secs. 19, 20, 29 and 30.

Land, broken and rolling.  
 Soil, sandy loam, 3rd rate.  
 No timber.  
 Undergrowth, palo-verde, greasewood, ocotillo, catclaw, and cactus.  
 Poor grass.

Resurvey of East Boundary of Sec. 18.

From the cor. of secs. 18 and 19, hereinbefore described,  
 N.0°03'W., on East bdy. of sec. 18,  
 over rolling and broken land, through scattering undergrowth.  
 3.77 Set an iron post, 3 ft. long, 2 ins. diam., 20 ins. in the ground and 10 ins. in a mound of stone, for cor. of secs. 17 and 20, (80.00 chs. from cor. of secs. 19, 20, 29 and 30), with brass cap, marked



1916

and raise a mound of stone, 2 ft. base,  $1\frac{1}{2}$  ft. high, W. of cor. Impracticable to set post farther in ground.

4.20 Small wash, course W.  
 10.00 Spur, sloping W.  
 13.70 Wash, course W.; asc. S. slope.  
 30.90 Spur, sloping W.  
 39.85 Orig.  $\frac{1}{4}$  sec. cor., which I change to cor. pertaining solely to sec. 18, by obliterating marks relating to area E. of line. (Cor. is an iron post, 1 in. diam., with brass cap, marked, set and witnessed as described by the surveyor general).  
 43.77 40.00 chs. N.0°03'W. from the cor. of secs. 17 and 20, Set an iron post, 3 ft. long, 1 in. diam., 26 ins. in the ground, for  $\frac{1}{4}$  sec. cor. on W. bdy. of sec. 17, with brass cap, marked

Resurvey of East Boundary of Sec. 18.

Chains

1/4

S17

1916

and raise a mound of stone, 2 ft. base, 1 1/2 ft. high,  
 E. of cor.  
 Desc. 110 ft. into deep gulch.  
 50.55 Wash, course W.; asc. 85 ft., to  
 56.00 Top of spur, sloping W.  
 58.10 Head of deep gulch, course W.; asc. S. slope, 45 ft., to  
 65.00 Top of spur, sloping W.; desc. 75 ft., to  
 72.90 Wash, course W.; asc. 70 ft. to  
 79.86 The old cor. of secs. 7, 8, 17 and 18, which is an iron  
 post, 2 ins. diam., with brass cap, marked, set and  
 witnessed as described by the surveyor general.  
 I change this cor. to cor. of secs. 7 and 18, by oblit-  
 erating marks relating to area E. of line.

Land, rolling and broken.  
 Soil, gravelly and rocky; 4th rate.  
 No timber.  
 Undergrowth, palo-verde, ocotillo, greasewood, catclaw  
 and cactus.  
 Poor grass.

Completion of Subdivision of T. 15 N., R. 12 W.

From cor. of secs. 17 and 20,  
 East, on a random line, bet. secs. 17 and 20.  
 40.00 Set temp. 1/4 sec. cor.  
 80.06 Intersect N. and S. line 15 lks. S. of the cor. of secs.  
 16, 17, 20 and 21.

Thence S. 89° 54' W., on a true line, bet. secs. 17 and 20,  
 over rolling and broken land, through scattering under-  
 growth.

1.50 Wash, course SW.; thence over level flat.  
 39.00 Desc. gradually, on W. slope,  
 40.03 Set an iron post, 3 ft. long, 1 in. diam., 10 ins. in the  
 ground and 18 ins. in a mound of stone, for 1/4 sec. cor.,  
 with brass cap, marked

S 17

1/4 -----

S 20

1916

and raise a mound of stone, 2 ft. base, 1 1/2 ft. high,  
 N. of cor. Impracticable to set post farther in ground.  
 Desc. on NW. slope.  
 60.30 Wash, course SW.; 100 ft. below 39.00 ch. pt.  
 64.25 Point of rocky spur, sloping SW.; desc., 100 ft., on W.  
 slope, to  
 77.35 Small wash, course NW.  
 80.06 The cor. of secs. 17 and 20.

Land, rolling and broken.  
 Soil, rocky and gravelly; 4th rate.  
 No timber.  
 Undergrowth, palo-verde, greasewood, ocotillo, catclaw,  
 and cactus.  
 Poor grass.

From cor. of secs. 7 and 18.  
 N. 0° 03' W., on E. bdy. of Sec. 7,  
 over rolling and broken land, through scattering under-  
 growth.

Chains

3.91 80.00 chs. N.0°03'W. from the cor. of secs. 17 and 20, Set an iron post, 3 ft. long, 2 ins. diam., 24 ins. in the ground, for cor. of secs. 8 and 17, with brass cap, marked

T15N  
S8  
S17  
R12W

1916

and raise a mound of stone, 2 ft. base, 1½ ft. high, W. of cor.

4.45 Wash, 20 lks. wide, course W.

9.45 Top of spur, sloping W.

24.85 Wash, 50 lks. wide, course W.

29.70 Top of spur, sloping W.

33.60 Head of gulch, course W.; asc. S. slope.

40.00 Set an iron post, 3 ft. long, 1 in. diam., 26 ins. in the ground, for ¼ sec. cor. of sec. 7, with brass cap, marked

¼

S7

1916

and raise a mound of stone, 2 ft. base, 1½ ft. high, W. of cor.

43.91 40.00 chs. N.0°03'W. from the cor. of secs. 8 and 17, Set an iron post, 3 ft. long, 1 in. diam., 26 ins. in the ground, for ¼ sec. cor. of sec. 8, with brass cap, marked

¼

S8

1916

and raise a mound of stone, 2 ft. base, 1½ ft. high, E. of cor.

45.25 Top of spur, sloping W.; desc. N. slope, into box canyon, 60 ft. deep.

49.50 N. edge of canyon.

63.72 Enter wash, 10 lks. wide, course W.

68.70 Leave wash.

83.91 80.00 chs. N.0°03'W. from the cor. of secs. 8 and 17, Set an iron post, 3 ft. long, 2 ins. diam., 24 ins. in the ground, for cor. of secs. 5, 6, 7 and 8, with brass cap, marked

T15N | R12W  
S6 | S5  
S7 | S8

1916

and raise a mound of stone, 2 ft. base, 1½ ft. high, W. of cor.

Land, rolling and broken.

Soil, rocky and gravelly; 4th rate.

No timber.

Undergrowth, palo-verde, ocotillo, greasewood, catclaw, and cactus.

Poor grass.

-----  
From cor. of secs. 8 and 17.

East, on a random line, bet. secs. 8 and 17.

40.00 Set temp. ¼ sec. cor.

80.00 Intersect N. and S. line 17 lks. S. of the cor. of secs. 8, 9, 16 and 17.

Thence S.89°53'W., on a true line, bet. secs. 8 and 17, over broken, rolling land, through scattering undergrowth.

40.00 Set an iron post, 3 ft. long, 1 in. diam., 26 ins. in the



Chains

ground, for  $\frac{1}{4}$  sec. cor., with brass cap, marked

S 8

 $\frac{1}{4}$  -----

S 17

1916

and raise a mound of stone, 2 ft. base,  $1\frac{1}{2}$  ft. high,  
N. of cor.

55.15

Small draw, course SW.

60.15

Spur, sloping SW.; desc. 90 ft., to

80.00

The cor. of secs. 8 and 17.

Land, rolling and broken.

Soil, rocky; 4th rate.

No timber.

Undergrowth, palo-verde, ocotillo, greasewood, catclaw  
and cactus.

Poor grass.

-----  
From cor. of secs. 5, 6, 7 and 8.

East, on a random line, bet. secs. 5 and 8.

40.00

Set temp.  $\frac{1}{4}$  sec. cor.

80.20

Intersect N. and S. line 20 lks. S. of the cor. of secs.  
4, 5, 8 and 9.Thence S.  $89^{\circ}51'W.$ , on a true line, bet. secs. 5 and 8,  
over rolling and broken land, through scattering under-  
growth. Desc. 25 ft. to

1.75

Wash, course SW. Asc. 90 ft. to

9.90

Top of spur, sloping SW.; desc. 110 ft., on NW. slope, to

28.25

Wash, course SW.

40.10

Set an iron post, 3 ft. long, 1 in. diam., 6 ins. in the  
ground and 22 ins. in a mound of stone, for  $\frac{1}{4}$  sec. cor.,  
with brass cap, marked

S 5

 $\frac{1}{4}$  -----

S 8

1916

and raise a mound of stone, 2 ft. base,  $1\frac{1}{2}$  ft. high,  
N. of cor. Impracticable to set post farther in ground.

47.20

Top of spur, sloping SW.; desc. 60 ft., to

54.12

Wash, course SW.; contains small stream of water.

80.20

The cor. of secs. 5, 6, 7 and 8.

Land, rolling and broken.

Soil, rocky and gravelly; 4th rate.

No timber.

Undergrowth, palo-verde, ocotillo, greasewood, catclaw  
and cactus.

Poor grass.

-----  
N.  $89^{\circ}56'W.$ , on a true line, bet. sec~~s~~. 6 and 7,  
over gently rolling land, through scattering undergrowth.

27.20

Road bears NE. and SW.

36.00

Small draw, course S.  $60^{\circ}W.$ 

40.00

Set an iron post, 3 ft. long, 1 in. diam., 26 ins. in the  
ground, for  $\frac{1}{4}$  sec. cor., with brass cap, marked

S 6

 $\frac{1}{4}$  -----

S 7

1916

and raise a mound of stone, 2 ft. base,  $1\frac{1}{2}$  ft. high,  
N. of cor.

50.00

Thence over gently rolling SW. slope.

60.00

Small draw, course SW.

76.25

Low spur, sloping SW.

Small wash, course SW.

Chains

78.31

Intersect W. bdy. of Tp., (3rd G. M. W.), 3.85 chs. N. of the cor. of secs. 1, 6, 7 and 12, which is an iron post, 3 ins. diam., with brass cap, marked, set and witnessed as described by the surveyor general.  
I change this cor. to cor. of secs. 1 and 12; and the  $\frac{1}{4}$  sec. cors. bet. secs. 7 and 12, and bet. secs. 1 and 6, to  $\frac{1}{4}$  sec. cors. pertaining to secs. 12 and 1, respectively, by obliterating marks relating to the area E. of range line.

At point of intersection

Set an iron post, 3 ft. long, 2 ins. diam., 24 ins. in the ground, for closing cor. of secs. 6 and 7, with brass cap, marked

T15N	T15N	S6
S1	S7	-----CC
R13W	R12W	

1916

and raise a mound of stone, 2 ft. base,  $1\frac{1}{2}$  ft. high, E. of cor.

Land, rolling.

Soil, gravelly; 4th rate.

No timber.

Undergrowth, palo-verde, ocotillo, greasewood, catclaw and cactus.

Poor grass.

40.00

From cor. of secs. 5, 6, 7 and 8.

N.0°03'W., on a random line, bet. secs. 5 and 6.

Set temp.  $\frac{1}{4}$  sec. cor.

80.66

Intersect N. bdy. of Tp., 19 lks. W. of the cor. of secs. 5, 6, 31 and 32, hereinbefore described.

Thence S.0°05'W., on a true line, bet. secs. 5 and 6, over rolling land, through scattering undergrowth.

23.85

Wash, course W.

29.40

Top of spur, sloping W.; desc.

38.66

Enter Sycamore Creek, course W.; (dry); thence across same.

40.66

Set an iron post, 3 ft. long, 1 in. diam., 26 ins. in the ground, for  $\frac{1}{4}$  sec. cor., with brass cap, marked

	$\frac{1}{4}$	
	S6	S5

1916

and raise a mound of stone, 2 ft. base,  $1\frac{1}{2}$  ft. high, W. of cor.

43.40

Leave Sycamore Creek, and asc.

50.65

Top of spur, sloping W.

80.66

The cor. of secs. 5, 6, 7 and 8.

Land, rolling and broken.

Soil, gravelly and rocky; 4th rate.

No timber.

Undergrowth, palo-verde, greasewood, ocotillo, catclaw, and cactus.

Poor grass.

Boundaries of T. 15 N., R. 12 W.

Latitudes, Departures, and Closing Errors.

Line designated	True Course	Dist. chs.	Latitudes		Departures	
			N. chs.	S. chs.	E. chs.	W. chs.
South Boundary	West	479.05				479.05
West Boundary	North	481.07	481.07			
North Boundary	East	478.48			478.48	
East Boundary	South	480.00		480.00		
Convergency					.50	
Totals			481.07 480.00	480.00	478.98	479.08 478.98
Error in Latitude,			1.07			
			Error in Departure,			.10

GENERAL DESCRIPTION.

The eastern part of this township consists of very high and rough mountains, which terminate, in the western part, in low, broken foot hills. The drainage is westerly, into Big Sandy Creek.

The soil is very rocky, supporting a scanty growth of grass, and shrubs such as palo-verde, ocotillo, greasewood, catclaw, soap-weed, crucifixion thorn, and cactus. There is no timber, with the exception of occasional scrub cedars. All of the land is non-agricultural.

The township contains no permanent water, and no settlers. The land is valuable only for grazing purposes.

Book "C"

Group 49---Arizona.

Township 15 North, Range 12 West.

DATE DIAGRAM.

	1-19-16	1-19-16	1-19-16	1-19-16	1-21-16	1-20-16	
	6	5	4	3	2	1	
	1-21-16	1-24-16	1-22-16	1-26-16	1-26-16	1-31-16	1-20-16
W.	7	8	9	10	11	12	1-19-16
	1-21-16	1-10-16	1-22-16	1-22-16	1-25-16	1-29-16	
Mer.	18	17	16	15	14	13	1-19-16
	1-10-16	1-12-16	1-13-16	1-7-16	1-21-16	1-13-16	
Guide	19	20	21	22	23	24	1-19-16
	1-11-16	1-11-16	1-7-16	1-7-16	1-10-16	1-11-16	
3rd	30	29	28	27	26	25	1-11-16
	1-11-16	1-11-16	1-11-16	1-8-16	1-5-16	1-10-16	
	31	32	33	34	35	36	1-10-16
	1-10-16	1-7-16	1-6-16	1-6-16	1-5-16		
	1-5-16	1-5-16	1-5-16	1-3-16	1-3-16	1-3-16	

Lines dated in red were surveyed by Otis Ross,  
U. S. Surveyor.

Lines dated in blue were surveyed by A. Parker Warner,  
U. S. Transitman.

44.

For certificates of U. S. Surveyor and  
U. S. Transitman, see Book "A".

A P P R O V A L

Office of United States Surveyor-General,

Phoenix, Arizona. JUN 27 1918

The foregoing field notes of the survey of the  
East and North Boundaries, and Completion of the  
Subdivisional Lines, and Resurvey of Part of the  
Subdivisional Lines of

TOWNSHIP 15 NORTH, RANGE 12 WEST,

of the Gila and Salt River Base and Meridian, in  
the State of Arizona, executed by Otis Ross, U. S.  
Surveyor, and A. Parker Warner, U. S. Transitman,  
under special instructions dated February 20, 1915,  
for Group 49, Arizona, having been critically examined,  
and the necessary corrections and explanations made,  
the said field notes and the surveys they describe,  
are hereby approved.



U. S. Surveyor-General.