

3059

Book "S"

BOOK 3059

4-679

(Subdivisions)

FIELD NOTES

OF THE SURVEY OF THE

SUBDIVISION LINES

OF

TOWNSHIP 3 NORTH, RANGE 7 WEST,

3059

3059

Of the Gila and Salt River Base and Meridian,

In the State of Arizona.

EXECUTED BY

Roy J. Gill and Hans D. Voigt.

U. S. Transitmen,

~~In the capacity of U. S. Surveyor~~, under instructions dated December 12, 1914,
issued by the United States Surveyor General to govern surveys included in
Group No. 39, which were approved by the Commissioner of the General Land
Office, January 7, 1915.

Survey commenced January 29, 1916.

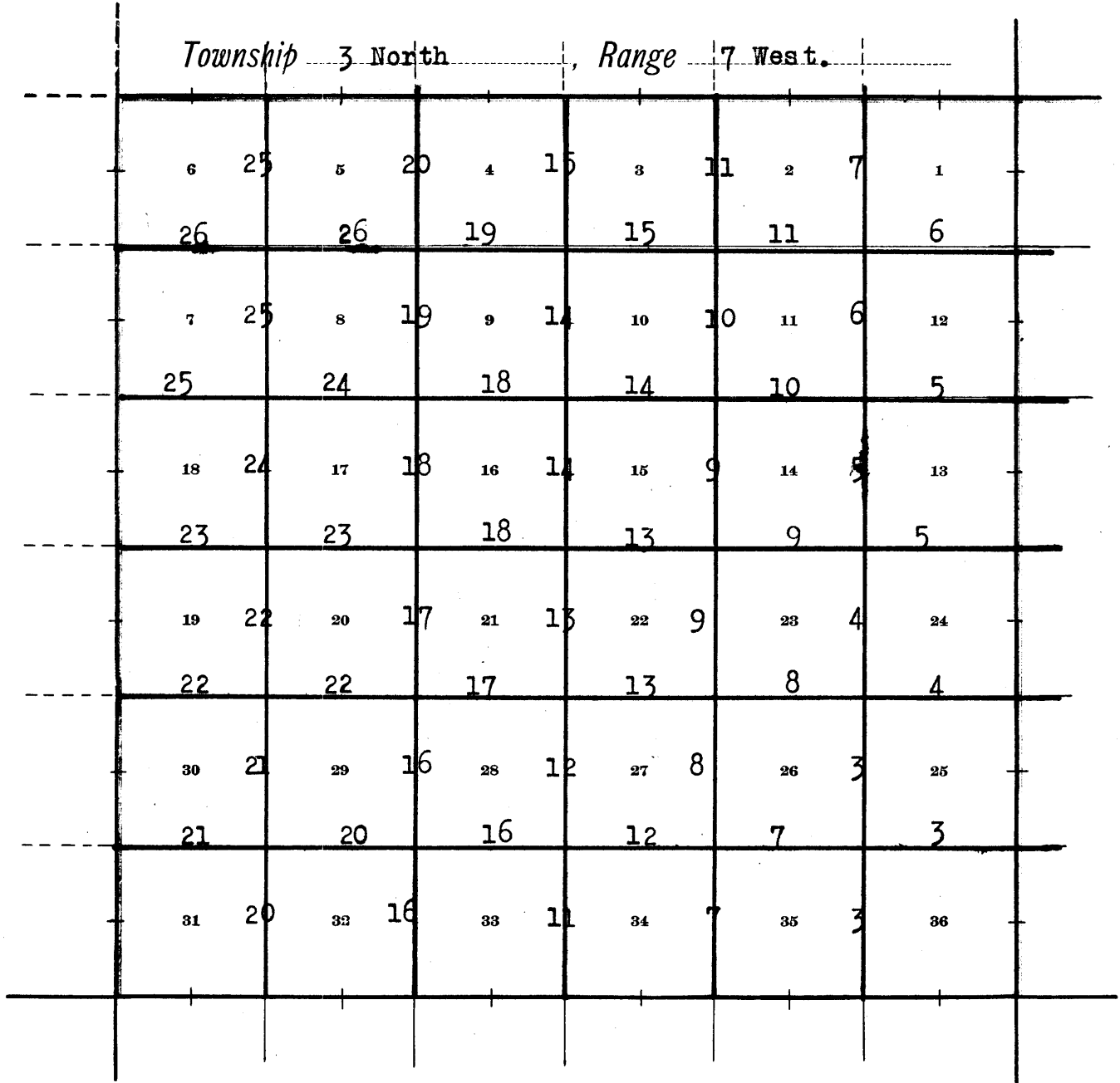
Survey completed February 4, 1916.

1A

Book "S"
 (Subdivisions)
 Group 39-Arizona.

BOOK 3059

INDEX DIAGRAM.



————— Subdivision lines surveyed under this Group.

————— Township boundaries surveyed under this Group.
 Notes in Book "B."

————— Accepted surveys.

----- Unsurveyed lines.

SUBDIVISIONS OF
TOWNSHIP 3 NORTH, RANGE 7 WEST

DATE INDEX .

	2-2-16	2-2-16	2-1-16	2-1-16	2-1-16	2-1-16
2-2-16	6	5	4	3	2	1
2-2-16	2-4-16	2-4-16	2-4-16	2-3-16	2-3-16	2-3-16
2-2-16	7	8	9	10	11	12
2-2-16	2-4-16	2-4-16	2-3-16	2-2-16	2-2-16	2-1-16
2-2-16	18	17	16	15	14	13
2-2-16	2-4-16	2-3-16	2-2-16	2-1-16	2-1-16	1-31-16
2-2-16	19	20	21	22	23	24
2-2-16	2-3-16	2-2-16	2-1-16	2-1-16	1-31-16	1-31-16
2-2-16	30	29	28	27	26	25
2-2-16	2-2-16	2-1-16	1-31-16	1-31-16	1-31-16	1-29-16
2-2-16	31	32	33	34	35	36
2-2-16	2-1-16	1-31-16	1-31-16	1-31-16	1-29-16	1-21-16

Accepted Survey.

Lines dated in red were surveyed by Roy J. Gill,
U. S. Transitman.

Lines dated in green were surveyed by Hans D. Voigt,
U. S. Transitman.

Subdivision of T.3 N., R.7 W.

Chains

Survey executed by Roy J. Gill and Hans D. Voigt, U. S. Transitmen, using Young and Son's light mountain transits Nos. 8583 and 8293 respectively. From recent and repeated field tests of the transits and solar attachments, they are known to be in satisfactory adjustment. During the survey of this township, the transits and solar attachments were maintained in adjustment by frequent tests on a true meridian, determined by observations on Polaris, all necessary adjustments being made.

From the cor. of secs. 1, 2, 35 and 36, on S. bdy. of Tp., as described by the Surveyor General under Group 32. N. 0° 1' W. bet. secs. 35 and 36.

Over level land, through scattering timber.
40.00 Set an iron post, 3 ft. long, 1 in. diam., 26 ins. in the ground, for $\frac{1}{4}$ sec. cor., mkd. on brass cap

S35 | S36

1916

and raise a mound of stone, 2 ft. base, 1½ ft. high, W. of cor.

80.00 Set an iron post, 3 ft. long, 2 ins. in diam., 24 ins. in the ground, for cor. of secs. 25, 26, 35 and 36, with brass cap mkd.

T3N R7W

S26 | S25

S35 | S36

1916

and raise a mound of stone, 2 ft. base, 1½ ft. high, W. of cor.

Land, level.

Soil, 2nd rate.

Timber, scattering palo verde and cat claw.

40.00 East on a random line bet. secs. 25 and 36.

80.00 Set temp. $\frac{1}{4}$ sec. cor.

Intersect E bdy. of Tp. 16 lks. S. of cor. of secs. 25, 30, 31 and 36, as described in book "B."

Thence

S. 89° 53' W. on a true line bet. secs. 25 and 36.

Over level land, through scattering timber.

40.00 Set an iron post, 3 ft. long, 1 in. diam., 26 ins. in the ground, for $\frac{1}{4}$ sec. cor., mkd. on brass cap

$\frac{1}{4}$ S 25

S36

1916

and raise a mound of stone, 2 ft. base, 1½ ft. high, N. of cor.

80.00 The cor. of secs. 25, 26, 35 and 36.

Land, level

Soil, 2nd rate.

Timber, scattering palo verde and cat claw.

N. 0° 1' W. bet. secs. 25 and 26.

Over level land, through scattering timber.

10.50 Wash, 45 lks. wide, 3 ft. deep, course, SE.

20.50 Same wash, course, SW.

39.50 Same wash, course, SE.

40.00 Set an iron post, 3 ft. long, 1 in. diam., 26 ins. in the ground, for $\frac{1}{4}$ sec. cor., mkd. on brass cap

S26 | S25

1916

4

Subdivision of T.3 N.7 R.7 W.

Chains

65.00

80.00

Wagon road brs. NW. and SE.
Set an iron post, 3 ft. long, 2 ins. diam., 24 ins. in the ground, for cor. of secs. 23, 24, 25 and 26, mkd. on brass cap

T3N R7W
S23 | S24
S26 | S25
1916

and raise a mound of stone, 2 ft. base, 1½ ft. high.
W. of cor.

Land, level and rolling.

Soil, 2nd rate.

Timber, scattering palo verde and cat claw.

40.00

80.00

East on a random line bet. secs. 24 and 25.

Set temp. ¼ sec. cor.

Intersect E bdy. of Tp. 6 lks. S. of cor. of secs. 19, 24, 25 and 30, as described in book "B."

Thence

S. 89° 57' W. on a true line bet. secs. 24 and 25.

Over level land, through scattering timber.

25.20

32.50

40.00

Wagon road brs. NW. and SE.

Wash, 45 lks. wide, 7 ft. deep, course, SE.

Set an iron post, 3 ft. long, 1 in. diam., 26 ins. in the ground, for ¼ sec. cor., mkd. on brass cap

¼ S 24
¼ S 25
1916

and raise a mound of stone, 2 ft. base, 1½ ft. high,
N. of cor.

73.70

80.00

Wash, 45 lks. wide, 3 ft. deep, course, SE.

The cor. of secs. 23, 24, 25 and 26.

Land, level.

Soil, 2nd rate.

Timber, scattering palo verde and cat claw.

28.20

40.00

N.0° 1' W. bet. secs. 23 and 24:

Over rolling land, through scattering undergrowth.

Wash, 40 lks. wide, 3 ft. deep, course, SE.

Set an iron post, 3 ft. long, 1 in. diam., 26 ins. in the ground, for ¼ sec. cor., mkd. on brass cap

¼ S 23 | S 24
1916

and raise a mound of stone, 2 ft. base, 1½ ft. high,
W. of cor.

42.00

55.50

80.00

Wash, 15 lks. wide, 5 ft. deep, course, SE.

Road to camp brs. N. 70° W. and S. 70° E.

Set an iron post, 3 ft. long, 2 ins. diam., 24 ins. in the ground, for cor of secs. 13, 14, 23 and 24, mkd. on brass cap

T3N R7W
S14 | S13
S23 | S24
1916

and raise a mound of stone, 2 ft. base, 1½ ft. high,
W. of cor.

Land, rolling.

Soil, 3rd rate, gravelly.

No timber,

Undergrowth, palo verde, mesquite, cat claw, greasewood, sagebrush, cholla and cactus.

Subdivision of T.3 N., R.7 W.

Chains

40.00
79.94

8.45
14.55
31.65
39.97

East on a random line bet. secs. 13 and 24.
Set temp. $\frac{1}{4}$ sec. cor.
Intersect E. bdy. of Tp., 19 lks. S. of cor. of secs.
13, 18, 19 and 24, described in book "B."
Thence
S. $89^{\circ} 52'$ W. on a true line bet. secs. 13 and 24.
Over rolling land, through scattering undergrowth.
Wash, 40 lks. wide, 4 ft. deep, course, S.
Wash, 40 lks. wide, 4 ft. deep, course, S.
Wash, 20 lks. wide, 4 ft. deep, course, S.
Set an iron post, 3 ft. long, 1 in. diam., 26 ins. in
the ground, for $\frac{1}{4}$ sec. cor., mkd. on brass cap

$\frac{1}{4}$ S 13
 $\frac{1}{4}$ S 24
1916

and raise a mound of stone, 2 ft. base, $1\frac{1}{2}$ ft. high,
N. of cor.

47.85
62.45
67.55
74.85
79.94

Wash, 15 lks. wide, 4 ft. deep, course, SE.
Wash, 40 lks. wide, 3 ft. deep, course, S.
Wash, 20 lks. wide, 6 ft. deep, course, S.
Wash, 10 lks. wide, 6 ft. deep, course, S.
The cor. of secs. 13, 14, 23 and 24.
Land, rolling.
Soil, gravelly, 3rd rate.
No timber.
Undergrowth, palo verde, cat claw, sagebrush, greasewood,
cholla and cactus.

N. $0^{\circ} 1'$ W. bet. secs. 13 and 14.
Over rolling land, through scattering undergrowth.

12.20
27.70
30.50
32.70
33.90
40.00

Wash, 20 lks. wide, 8 ft. deep, course, SW.
Wash, 10 lks. wide, 8 ft. deep, course, E.
Wash, 10 lks. wide, 6 ft. deep, course, E.
Wash, 10 lks. wide, 7 ft. deep, course, E.
Wash, 10 lks. wide, 8 ft. deep, course, E.
Set an iron post, 3 ft. long, 1 in. diam., 26 ins. in
the ground, for $\frac{1}{4}$ sec. cor., mkd. on brass cap

S 14 $\frac{1}{4}$ S 13
1916

and raise a mound of stone, 2 ft. base, $1\frac{1}{2}$ ft. high,
W. of cor.

51.00
52.50
55.00
72.90
80.00

Wash, 15 lks. wide, 5 ft. deep, course, E.
Wash, 10 lks. wide, 6 ft. deep, course, E.
E. edge of cliff, 150 ft. high, 4 chs. long, brs. N. and S.
Wash, 100 lks. wide, 15 ft. deep, course, E.
Set an iron post, 3 ft. long, 2 ins. in diam., 24 ins. in
the ground, for cor. of secs. 11, 12, 13, and 14, mkd.
on brass cap

T3N R7W
S11 | S12
S14 | S13
1916

and raise a mound of stone, 2 ft. base, $1\frac{1}{2}$ ft. high,
W. of cor.

Land, rolling.
Soil, gravelly, 3rd rate.
No timber.
Undergrowth, palo verde, cactus, cat claw and greasewood.

East on a random line bet. secs. 12 and 13.
Set temp. $\frac{1}{4}$ sec. cor.
Intersect E. bdy. of Tp. 20 lks. S. of cor. of secs.
7, 12, 13 and 18, described in book "B."

40.00
79.90

Thence
S. $89^{\circ} 51'$ W. on a true line bet. secs. 12 and 13.
Over rolling land, through scattering undergrowth.
Asc. 20 ft. to

7.50

Top of low ridge slopes, S.; desc. 20 ft. to

Chains	
28.90	Wash, 30 lks. wide, 8 ft. deep, course, S.
38.60	Wash, 20 lks. wide, 4 ft. deep, course, SE.
39.95	Set an iron post, 3 ft. long, 1 in. diam., 26 ins. in the ground, for $\frac{1}{4}$ sec. cor., mkd. on brass cap
	$\begin{array}{r} S 12 \\ \frac{1}{4} S 13 \\ 1916 \end{array}$
	and raise a mound of stone, 2 ft. base, $1\frac{1}{2}$ ft. high, N. of cor.
43.50	Desc. gradual slope, to
47.60	Wash, 25 lks. wide, 8 ft. deep, course, S.
60.10	Wash, 100 lks. wide, 10 ft. deep, course, SE.
74.00	Wash, 15 lks. wide, 8 ft. deep, course, SE.
79.90	The cor. of secs. 11, 12, 13 and 14. Land, rolling. Soil, gravelly, 3rd rate. No timber. Undergrowth, palo verde, cat claw, cactus and greasewood.
	N. 0° 1' W. bet. secs. 11 and 12.
40.00	Over rolling land, through scattering undergrowth. Set an iron post, 3 ft. long, 1 in. diam., 26 ins. in the ground, for $\frac{1}{4}$ sec. cor., mkd. on brass cap
	$\begin{array}{r} S 11 S 12 \\ 1916 \end{array}$
	and raise a mound of stone, 2 ft. base, $1\frac{1}{2}$ ft. high, W. of cor.
45.00	Wash, 2 chs. wide, 15 ft. deep, course, S. 70° E.
55.00	Leave rolling land, enter mountainous land. Asc. 79 ft. to
67.00	Top of spur slopes W.; desc. 93 ft. to
80.00	Set an iron post, 3 ft. long, 2 ins. diam., 24 ins. in the ground, for cor. of secs. 1, 2, 11 and 12, mkd. on brass cap
	$\begin{array}{r} T3N R7W \\ S 2 S 1 \\ S 11 S 12 \\ 1916 \end{array}$
	and raise a mound of stone, 2 ft. base, $1\frac{1}{2}$ ft. high, W. of cor.
	Land, rolling. Soil, rocky, 4th rate. No timber. Undergrowth, cat claw, palo verde, sagebrush, cholla, ocotillo, cactus and greasewood.
	East on a random line bet. secs. 1 and 12.
40.00	Set temp. $\frac{1}{4}$ sec. cor.
79.91	Intersect E. bdy. of Tp. 22 lks. S. of cor. of secs. 1, 6, 7 and 12, as described in book "B."
	Thence
	S. 89° 51' W. on a true line bet. secs. 1 and 12.
	Desc. 215 ft. to
10.80	Wash, 150 lks. wide, 8 ft. deep, course, S.
18.10	Wash, 20 lks. wide, 8 ft. deep, course, S.
20.42	Asc. 120 ft. to
31.20	Top of ridge hrs. N. and S.; desc. 70 ft. to
39.95 $\frac{1}{2}$	Set an iron post, 3 ft. long, 1 in. diam., 26 ins. in the ground, for $\frac{1}{4}$ sec. cor., mkd. on brass cap
	$\begin{array}{r} S 1 \\ \frac{1}{4} S 12 \\ 1916 \end{array}$
	and raise a mound of stone, 2 ft. base, $1\frac{1}{2}$ ft. high, N. of cor.
41.80	Wash, 50 lks. wide, 20 ft. deep, course, S.
66.30	Wash, 25 lks. wide, 10 ft. deep, course, S.; asc. 73 ft. to
73.70	Top of spur slopes S. 10° W.; desc. 113 ft. to
79.91	The cor. of secs. 1, 2, 11 and 12. Land, rolling and mountainous.----Soil, rocky, 4th rate. No timber. Undergrowth, palo verde cat claw, cactus and greasewood.

Subdivision of T.3 N., R.7 W.

Chains

N. 0° 1' W. on a random line bet. secs. 1 and 2.
 40.00 Set temp. $\frac{1}{4}$ sec. cor.
 80.09 Intersect N. bdy. of Tp. 8 lks. W. of cor. of secs. 1, 2, 35 and 36, as described in book "B."
 Thence
 S. 0° 2' W. bet. secs. 1 and 2.
 Over rolling and mountainous land, through scattering undergrowth.
 5.49 Wash, 25 lks. wide, 4 ft. deep, course, W.
 Asc. 89 ft. to
 27.09 Desc. 158 ft. to
 40.09 Set an iron post, 3 ft. long, 1 in. diam., 26 ins. in the ground, for $\frac{1}{4}$ sec. cor., mkd. on brass cap

S 2 $\frac{1}{4}$ S 1
 1916

and raise a mound of stone, 2 ft. base, 1 $\frac{1}{2}$ ft. high, W. of cor.
 43.19 Wash, 30 lks. wide, 8 ft. deep, course, SW.
 45.69 Wash, 25 lks. wide, 5 ft. deep, course, W.
 52.29 Wash, 20 lks. wide, 4 ft. deep, course, W.
 Asc. 63 ft. to
 65.69 Desc. 164 ft. to
 80.09 The cor. of secs. 1, 2, 11 and 12.
 Land, rolling and hilly.
 Soil, rocky, 4th rate.
 No timber.
 Undergrowth, cat claw, palo verde, sagebrush, cholla, ocotillo, cactus and greasewood.

From the cor. of secs. 2, 3, 34 and 35, on S. bdy. of Tp., described by the Surveyor General under Group 32.
 N. 0° 1' W. bet. secs. 34 and 35.
 Over level land, through scattering undergrowth.
 40.00 Set an iron post, 3 ft. long, 1 in. in diam., 26 ins. in the ground, for $\frac{1}{4}$ sec. cor., mkd. on brass cap

S 34 $\frac{1}{4}$ S 35
 1916

and raise a mound of stone, 2 ft. base, 1 $\frac{1}{2}$ ft. high, W. of cor.
 80.00 Set an iron post, 3 ft. long, 2 ins. in diam., 24 ins. in the ground, for cor. of secs. 26, 27, 34 and 35, mkd. on brass cap

T3N R7W
 S27 | S26
 S34 | S35
 1916

and raise a mound of stone, 2 ft. base, 1 $\frac{1}{2}$ ft. high, W. of cor.
 Land, level and rolling.
 Soil, 2nd rate.
 Timber, scattering palo verde and cat claw.

East on a random line bet. secs. 26 and 35.
 40.00 Set temp. $\frac{1}{4}$ sec. cor.
 80.14 Intersect N. and S. line, 4 lks. S. of cor. of secs. 25, 26, 35 and 36.
 Thence
 S. 89° 58' W. on a true line bet. secs. 26 and 35.
 Over rolling land, through scattering timber.
 40.07 Set an iron post, 3 ft. long, 1 in. in diam., 26 ins. in the ground, for $\frac{1}{4}$ sec. cor., mkd. on brass cap

$\frac{1}{4}$ S 26
 S 35
 1916

8

Subdivision of T. 3 N. R. 7 W.

Chains

80.14 . and raise a mound of stone, 2 ft. base, $1\frac{1}{2}$ ft. high,
N. of cor.
Cor. of secs. 26, 27, 34 and 35.
Land, level.
Soil, 2nd rate.
Timber, scattering palo verde and cat claw.

40.00 N. 0° 1' W. bet. secs. 26 and 27.
Over gently rolling land, through scattering undergrowth.
Set an iron post, $\frac{3}{4}$ ft. long, 1 in. diam., 26 ins. in
the ground, for $\frac{1}{4}$ sec. cor., mkd. on brass cap

S27 | S26
1916

62.40 and raise a mound of stone, 2 ft. base, $1\frac{1}{2}$ ft. high,
W. of cor.
75.50 Wash, 20 lks. wide, 4 ft. deep, course, SE.
80.00 Wash, 25 lks. wide, 3 ft. deep, course, SE.
Set an iron post, $\frac{3}{4}$ ft. long, 2 ins. diam., 24 ins. in
the ground, for cor. of secs. 22, 23, 26 and 27, with
brass cap mkd.

T3N R7W
S22 | S23
S27 | S26
1916

and raise a mound of stone, 2 ft. base, $1\frac{1}{2}$ ft. high,
W. of cor.
Land rolling.
Soil, 2nd rate.
Timber, none.
Undergrowth, mesquite, cactus, palo verde, sagebrush,
greasewood and cat claw.

40.00 East on a random line bet. secs. 23 and 26.
80.08 Set temp. $\frac{1}{4}$ sec. cor.
Intersect N. and S. line, 5 lks. S. of cor. of secs.
23, 24, 25 and 26.

Thence
5.28 S. 89° 58' W. on a true line bet. secs. 23 and 26.
40.04 Over gently rolling land, through scattering undergrowth.
Wash, 30 lks. wide, 4 ft. deep, course, S.
Set an iron post, $\frac{3}{4}$ ft. long, 1 in. diam., 26 ins. in
the ground, for $\frac{1}{4}$ sec. cor., mkd. on brass cap

$\frac{1}{4}$ S 23
S26
1916

78.78 and raise a mound of stone, 2 ft. base, $1\frac{1}{2}$ ft. high,
N. of cor.
79.28 Road to camp brs. N. and S.
80.08 Wash, 25 lks. wide, 3 ft. deep, course, S.
Cor. of secs. 22, 23, 26 and 27.
Land, level and rolling.
Soil, gravelly, 3rd rate.
No timber.
Undergrowth, palo verde, cat claw, sagebrush, greasewood
and cactus.

Subdivision of T.3 N., R.7 W.

Chains

N. 0° 1' W. bet. secs. 22 and 23.
 Over level land, through scattering timber.
 36.00 Wagon road brs. E. and W.
 40.00 Set an iron post, 3 ft. long, 1 in. diam., 26 ins. in
 the ground, for $\frac{1}{4}$ sec. cor., mkd. on brass cap

S22 | S23
 1916

and raise a mound of stone, 2 ft. base, 1 $\frac{1}{2}$ ft. high,
 W. of cor.
 67.00 Wagon road brs. E. and W.
 80.00 Set an iron post, 3 ft. long, 2 ins. diam., 24 ins. in
 the ground, for cor. of secs. 14, 15, 22 and 23, mkd.
 on brass cap

T3N R7W
 S15 | S14
 S22 | S23
 1916

and raise a mound of stone, 2 ft. base, 1 $\frac{1}{2}$ ft. high,
 W. of cor.
 Land, level.
 Soil, 2nd rate.
 Timber, scattering palo verde and cat claw.

East on a random line bet. secs. 14 and 23.
 40.00 Set temp. $\frac{1}{4}$ sec. cor.
 80.02 Intersect N. and S. line, 4 lks. S. of cor. of secs.
 13, 14, 23 and 24.
 Thence
 S. 89° 58' W. on a true line bet. secs. 14 and 23.
 Over rolling land, through scattering undergrowth.

2.30 Wash, 20 lks. wide, 8 ft. deep, course, S.
 22.70 Wash, 15 lks. wide, 3 ft. deep, course, S.
 31.00 Wash, 15 lks. wide, 4 ft. deep, course, S.
 40.01 Set an iron post, 3 ft. long, 1 in. diam., 26 ins. in
 the ground, for $\frac{1}{4}$ sec. cor., mkd. on brass cap

S 14
 $\frac{1}{4}$ S 23
 1916

and raise a mound of stone, 2 ft. base, 1 $\frac{1}{2}$ ft. high,
 N. of cor.
 55.00 Wash, 20 lks. wide, 3 ft. deep, course, S. 10° E.
 69.00 Wash, 15 lks. wide, 4 ft. deep, course, S.
 80.02 The cor. of secs. 14, 15, 22 and 23.
 Land, rolling mesa country.
 Soil, gravelly, 3rd rate.
 No timber.
 Undergrowth, palo verde, cat claw, sagebrush, greasewood,
 cholla and cactus.

N. 0° 1' W. bet. secs. 14 and 15.
 Over rolling land, through scattering undergrowth.

5.00 Wash, 15 lks. wide, 4 ft. deep, course, SE.
 20.50 Wash, 20 lks. wide, 5 ft. deep, course, SE.
 21.90 Wash, 15 lks. wide, 4 ft. deep, course, SE.
 29.00 Wash, 20 lks. wide, 4 ft. deep, course, SE.
 37.10 Wash, 15 lks. wide, 3 ft. deep, course, SE.
 40.00 Set an iron post, 3 ft. long, 1 in. diam., 26 ins. in
 the ground, for $\frac{1}{4}$ sec. cor., mkd. on brass cap

S15 | S14
 1916

and raise a mound of stone, 2 ft. base, 1 $\frac{1}{2}$ ft. high,
 W. of cor.
 45.10 Wash, 15 lks. wide, 4 ft. deep, course, SE.
 65.10 Wash, 20 lks. wide, 5 ft. deep, course, SE.
 68.60 Wash, 20 lks. wide, 4 ft. deep, course, SE.
 80.00 Set an iron post, 3 ft. long, 2 ins. diam., 24 ins. in
 the ground, for cor. of secs. 10, 11, 14 and 15, mkd.
 on brass cap

Chains

T3N R7W
S10 | S11
S15 | S14
1915

and raise a mound of stone, 2 ft. base, 1½ ft. high,
W. of cor.

Land, rolling.
Soil, rocky, 4th rate.
Timber, none.
Undergrowth, mesquite, palo verde, cat claw, sagebrush,
greasewood and cactus.

40.00 East on a random line bet. secs. 11 and 14.
80.07 Set temp. ¼ sec. cor.
Intersect N. and S. line, 3 lks. N. of cor. of secs.
11, 12, 13 and 14.

9.30 Thence
16.80 N. 89° 59' W. on a true line bet. secs. 11 and 14.
Over mountainous land, through scattering undergrowth.
Wash, 1 ch. wide, 10 ft. deep, course, SE.

40.03½ Wash, 25 lks. wide, 5 ft. deep, course, N. 70° E.
Asc. E. slope, 177 ft. to
Set an iron post, 3 ft. long, 1 in. diam., 10 ins. in
the ground, to solid rock, in a mound of stone, for
¼ sec. cor., mkd. on brass cap

S 11
¼ S 14
1916

53.20 and raise a mound of stone, 2 ft. base, 1½ ft. high,
80.07 N. of cor.
Asc. E. slope, 328 ft. to
Top of mountain brs. NW. and SE.; desc. W. slope, 587 ft. to
The cor. of secs. 10, 11, 14 and 15.
Land, mountainous.
Soil, rocky, 4th rate.
No timber.
Undergrowth, mesquite, palo verde, cat claw and cactus.

9.25 N. 0° 1' W. bet. secs. 10 and 11.
17.48 Over hilly and mountainous land, through scattering
undergrowth.
Asc. steep S. slope, 116 ft. to
40.00 Top of high cliff at point of spur, slopes W.; desc.
165 ft. to
Wash, 2 chs. wide, 5 ft. deep, course, SW.; asc. steep S.
slope over small cliffs. 216 ft. to

S10 | S11
1916

44.22 and raise a mound of stone, 2 ft. base, 1½ ft. high,
W. of cor.
Asc. steep S. slope, 223 ft. to
Point of spur slopes E.; desc. over steep NE. slope, 337
ft. to
55.90 Head of wash, 20 lks. wide, 8 ft. deep, course, E.
67.44 Wash, 30 lks. wide, 10 ft. deep, course, E.
70.00 Asc. 90° ft. to
75.82 Point of spur slopes E.; desc. N. slope, 30 ft. to
80.00 Set an iron post, 3 ft. long, 2 ins. diam., 24 ins. in
the ground, for cor. of secs. 2, 3, 10 and 11, mkd.
on brass cap

T3N R7W
S3 | S 2
S10 | S11
1916

and raise a mound of stone, 2 ft. base, 1½ ft. high,
W. of cor.
Land, mountainous.
Soil, rocky, 4th rate.

Subdivision of T.3 N., R.7 W.

Chains	No timber. Undergrowth, mesquite, palo verde, cat claw, sagebrush, cholla and cactus.
40.00	East on a random line bet. secs. 2 and 11. Set temp. $\frac{1}{4}$ sec. cor.
80.00	Intersect N. and S. line, at cor. of secs. 1, 2, 11 and 12 Thence
.60	West on a true line bet. secs. 2 and 11. Over hilly land, through scattering undergrowth.
8.70	Wash, 20 lks. wide, 5 ft. deep, course, S. 10° W. Asc. 37 ft. to
27.80	Desc. 75 ft. to
38.20	Wash, 2 chs. wide, 8 ft. deep, course, S.
40.00	Wash, 1 ch. wide, 30 ft. deep, course, SE. Set an iron post, 3 ft. long, 1 in. diam., 26 ins. in the ground, for $\frac{1}{4}$ sec. cor., mkd. on brass cap $\frac{1}{4}$ S 2 S II 1916 and raise a mound of stone, 2ft. base, $1\frac{1}{2}$ ft. high, N. of cor.
69.00	Wash, 25 lks. wide, 10 ft. deep, course, S.
72.50	Wash, 150 lks. wide, 15 ft. deep, course, S.
77.40	Wash, 20 lks. wide, 6 ft. deep, course, SE.
80.00	Cor. of secs. 2, 3, 10 and 11. Land, hilly and rolling. Soil, rocky, 4th rate. No timber. Undergrowth, mesquite, palo verde, cat claw, sagebrush, cholla, greasewood and cactus.
40.00	N. 0° 1' W. on a random line bet. secs. 2 and 3. Set temp. $\frac{1}{4}$ sec. cor.
79.87	Intersect N. bdy. of Tp. 4 lks. E. of cor. of secs. 2, 3, 34, and 35, as described in book "B!" Thence
19.94	S. 0° 3' E. on a true line bet. secs. 2 and 3. Over rolling and hilly land, through scattering timber. Asc. 23 ft. to
29.40	Desc. 54 ft. to
34.88	E. bank of wash, at bend, course, from NW. to SW.
39.87	Same wash, 100 lks. wide, 20 ft. deep, course, SE. Set an iron post, 3 ft. long, 1 in. diam., 26 ins. in the ground, for $\frac{1}{4}$ sec. cor., mkd. on brass cap S 3 S 2 1916 and raise a mound of stone, 2 ft. base, $1\frac{1}{2}$ ft. high, W. of cor.
48.10	Desc. 18 ft. to
58.00	Asc. 45 ft. to
69.90	Crest of spur slopes, E.; desc. 84 ft. to
79.87	Wash, 45 lks. wide, 25 ft. deep, course E. Desc. gradual slope to The cor. of secs. 2, 3, 10 and 11. Land, rolling and hilly. Soil, 2nd rate. Timber, scattering palo verde and cat claw.
2.00	True point for cor. of secs. 3, 4, 33 and 34 on S. bdy. of Tp. witnessed as described by surveyor general, under Group 2.
40.00	N. 0° 2' W., bet. secs. 33 and 34. Over gently rolling mesa, through scattering undergrowth. Wash, 100 lks. wide, 3 ft. deep, course, SW. Set an iron post, 3 ft. long, 1 in. diam., 26 ins. in the ground, for $\frac{1}{4}$ sec. cor., mkd. on brass cap $\frac{1}{4}$ S 33 S 34 1916

12

Subdivision of T.3 N., R.7 W.

Chains

79.20
80.00

and raise a mound of stone, 2 ft. base, 1 1/2 ft. high,
W. of cor.
Wash, 15 lks. wide, 4 ft. deep, course, S. 60° W.
Set an iron post, 3 ft. long, 2 ins. diam., 24 ins. in
the ground, for cor. of secs. 27, 28, 33 and 34, mkd.
on brass cap

T3N R7W
S28 | S27
S33 | S34
1916

and raise a mound of stone, 2 ft. base, 1 1/2 ft. high,
W. of cor.
Land, gently rolling.
Soil, gravelly, 3rd rate.
No timber.
Undergrowth, palo verde, cat claw, cactus and greasewood.

40.00
79.98

East on a random line bet. secs. 27 and 34.
Set temp. 1/4 sec. cor.
Intersect N. and S. line, 5 lks. S. of cor. of secs.
26, 27, 34 and 35.

Thence
S. 89° 58' W. on a true line bet. secs. 27 and 34.
Over gently rolling mesa, through scattering undergrowth.

1.20
16.60
31.10
39.99

Wash, 15 lks. wide, 3 ft. deep, course, S.
Wash, 25 lks. wide, 3 ft. deep, course, S.
Wash, 45 lks. wide, 8 ft. deep, course, S.
Set an iron post, 3 ft. long, 1 in. diam., 26 ins. in
the ground, for 1/4 sec. cor., mkd. on brass cap

S 27
1/4 S 34
1916

45.20
67.20
79.98

and raise a mound of stone, 2 ft. base, 1 1/2 ft. high, N.
of cor.

Wash, 20 lks. wide, 4 ft. deep, course, S.
Wash, 40 lks. wide, 4 ft. deep, course, S.
The cor. of secs. 27, 28, 33 and 34.
Land, gently rolling.
Soil, gravelly, 3rd rate.
No timber.
Undergrowth, mesquite, palo verde, cat claw and greasewood

15.00
40.00

N. 0° 2' W. bet. secs. 27 and 28.
Over level land, through scattering timber.
Wash, 75 lks. wide, 4 ft. deep, course, E.
Set an iron post, 3 ft. long, 1 in. diam., 26 ins. in
the ground, for 1/4 sec. cor., mkd. on brass cap

S 28 | S 27
1916

51.00
80.00

and raise a mound of stone, 2 ft. base, 1 1/2 ft. high,
W. of cor.
Wash, 45 lks. wide, 20 ft. deep, course, SE.
Set an iron post, 3 ft. long, 2 ins. diam., 24 ins. in
the ground, for cor. of secs. 21, 22, 27 and 28, mkd.
on brass cap

T3N R7W
S21 | S22
S28 | S27
1916

and raise a mound of stone, 2 ft. base, 1 1/2 ft. high,
W. of cor.
Land, level.
Soil, 2nd rate.
Timber, scattering palo verde and cat claw.

40.00
79.92

East on a random line bet. secs. 22 and 27.
Set temp. 1/4 sec. cor.
Intersect N. and S. line, 1 lk. S. of cor. of secs. 22,
23, 26, and 27.

Subdivision of T.3 N., R.7 W.

<p>Chains</p> <p>39.96</p> <p>62.20</p> <p>79.92</p>	<p>Thence West on a true line bet secs. 22 and 27. Over level land, through scattering timber. Set an iron post, 3 ft. long, 1 in. diam., 26 ins. in the ground, for $\frac{1}{4}$ sec. cor., mkd. on brass cap</p> <p style="text-align: center;"> $\frac{1}{4}$ $\frac{S22}{S27}$ 1916 </p> <p>and raise a mound of stone, 2 ft. base, $1\frac{1}{2}$ ft. high, N. of cor.</p> <p>Wash, 30 lks. wide, 4 ft. deep, course, SE. The cor. of secs. 21, 22, 27 and 28. Land, level. Soil, 2nd rate. Timber, scattering palo verde and cat claw.</p>
<p>40.00</p> <p>47.80</p> <p>70.00</p> <p>80.00</p>	<p>N. 0° 2' W. bet. secs. 21 and 22. Over rolling mesa, through scattering undergrowth. Set an iron post, 3ft. long, 1 in. diam., 26 ins. in the ground, for $\frac{1}{4}$ sec. cor., mkd. on brass cap</p> <p style="text-align: center;"> $\frac{1}{4}$ S21 S22 1916 </p> <p>and raise a mound of stone, 2 ft. base, $1\frac{1}{2}$ ft. high, W. of cor.</p> <p>Wash, 15 lks. wide, 4 ft. deep, course, SE. Wash, 40 lks. wide, 4 ft. deep, course, SE. Set an iron post, 3 ft. long, 2 ins. diam., 24 ins. in the ground, for cor. of secs. 15, 16, 21 and 22, mkd. on brass cap</p> <p style="text-align: center;"> T3N R7W S16 S15 S21 S22 1916 </p> <p>and raise a mound of stone, 2 ft. base, $1\frac{1}{2}$ ft. high, W. of cor.</p> <p>Land, level and gently rolling. Soil, gravelly 3rd rate. No timber. Undergrowth, mesquite, palo verde, cat claw, greasewood, sagebrush, cactus and cholla.</p>
<p>40.00</p> <p>79.98</p> <p>9.00</p> <p>11.60</p> <p>16.90</p> <p>37.40</p> <p>39.99</p> <p>56.30</p> <p>70.00</p> <p>79.98</p>	<p>East on a random line bet. secs. 15 and 22. Set temp. $\frac{1}{4}$ sec. cor. Intersect N. and S. line, 2 lks. S. of cor. of secs. 14, 15, 22 and 23. Thence S. 89° 59' W. on a true line bet. secs. 15 and 22. Over gently rolling land, through scattering undergrowth.</p> <p>Wash, 100 lks. wide, 2 ft. deep, course, S. Wash, 100 lks. wide, 3 ft. deep, course, S. Road brs. NW. and SE. Wash, 30 lks. wide, 8 ft. deep, course, S. Set an iron post, 3 ft. long, 1 in. diam., 26 ins. in the ground, for $\frac{1}{4}$ sec. cor., mkd. on brass cap</p> <p style="text-align: center;"> $\frac{1}{4}$ $\frac{S15}{S22}$ 1916 </p> <p>and raise a mound of stone, 2 ft. base, $1\frac{1}{2}$ ft. high, N. of cor.</p> <p>Wash, 25 lks. wide, 8 ft. deep, course, S. Wash, 15 lks. wide, 4 ft. deep, course, S. The cor. of secs. 15, 16, 21 and 22. Land, gently rolling. Soil, gravelly, 3rd rate. No timber. Undergrowth, mesquite, cat claw, palo verde, chaolla, cactus, sagebrush and greasewood.</p>

Chains

N. 0° 2' W. bet. secs. 15 and 16.
Over rolling land, through scattering undergrowth.

16.60

Wash, 15 lks. wide, 4 ft. deep, course, SE.

40.00

Set an iron post, 3 ft. long, 1 in. diam., 26 ins. in the ground, for 1/4 sec. cor., mkd. on brass cap

S 16 1/2 S 15
1916

and raise a mound of stone, 2 ft. base, 1 1/2 ft. high, W. of cor.

43.30

Wash, 15 lks. wide, 4 ft. deep, course, SE.

68.20

Wash, 2 chs. wide, 20 ft. deep, course, SE.

80.00

Set an iron post, 3 ft. long, 2 ins. in diam., 24 ins. in the ground, for cor. of secs. 9, 10, 15 and 16, mkd. on brass cap

T3N R7W
S 9 | S10
S16 | S15
1916

and raise a mound of stone, 2 ft. base, 1 1/2 ft. high, W. of cor.

Land, rolling.

Soil, rocky, 4th rate.

No timber.

Undergrowth, cat claw, greasewood sagebrush, mesquite, palo verde, cactus and ocotillo.

40.00

East on a random line bet. secs. 10 and 15.

79.96

Set temp. 1/4 sec. cor.

Intersect N. and S. line, at cor. of secs. 10, 11, 14 and 15.

Thence, West on a true line bet. secs. 10 and 15.

Over rolling land, through scattering undergrowth.

Desc. W. slope, 29 ft. to

9.96

Enter gently rolling land.

15.60

Wash, 20 lks. wide, 4 ft. deep, course, S.

28.15

Wash, 20 lks. wide, 4 ft. deep, course, S.

33.96

Wash, 10 lks. wide, 4 ft. deep, course, S.

35.76

Wash, 25 lks. wide, 5 ft. deep, course, S.

39.98

Set an iron post, 3 ft. long, 1 in. diam., 26 ins. in the ground, for 1/4 sec. cor., mkd. on brass cap

S 10
1/4 S 15
1916

and raise a mound of stone, 2 ft. base, 1 1/2 ft. high, N. of cor.

44.46

Wash, 10 lks. wide, 3 ft. deep, course, S.

59.95

Wash, 50 lks. wide, 4 ft. deep, course, SE.

66.76

Wash, 20 lks. wide, 3 ft. deep, course, SE.

79.96

The cor. of secs. 9, 10, 15 and 16.

Land, rolling.

Soil, rocky, 4th rate.

No timber.

Undergrowth, mesquite, cat claw, sagebrush, palo verde, greasewood, cactus, ocotillo and cholla.

24.99

N. 0° 2' W. bet. secs. 9 and 10.

30.90

Over gently rolling land, through scattering timber.

40.00

Asc. 71 ft. to

Crest of small hill. Desc. 57 ft. to

Set an iron post, 3 ft. long, 1 in. diam., 26 ins. in the ground, for 1/4 sec. cor., mkd. on brass cap.

Subdivision of T.3 N., R.7 W.

Chains

1
S 9 1/2 S 10
1916

and raise a mound of stone, 2 ft. base, 1 1/2 ft. high, W. of cor.

47.29 Asc. SW. slope, 84 ft. to
49.86 Desc. 44 ft. from big rock, to

60.10 Asc. SE. slope, 158 ft. to

80.00 Top of ridge brs. E. and W.; desc. 121 ft. to

Set an iron post, 3 ft. long, 2 ins. diam., 24 ins. in the ground, for cor. of secs. 3, 4, 9 and 10, mkd.

T3N R7W
S 4 1/2 S 3
S 9 1/2 S 10
1916

and raise a mound of stone, 2 ft. base, 1 1/2 ft. high, W. of cor.

Land, rolling and hilly.

Soil, 3rd rate.

Timber, scattering palo verde and cat claw.

40.00 East on a random line bet. secs. 3 and 10.

80.06 Set temp. 1/4 sec. cor.

Intersect N. and S. line, 10 lks. S. of cor. of secs. 2, 3, 10 and 11.

Thence

S. 89° 56' W. on a true line bet. secs. 3 and 10.

Over hilly land, through scattering timber.

1.82 Asc. 258 ft. to

11.60 Over rolling top of mountain brs. NW. and SE.

19.00 Desc. 36 ft. to

20.90 Crest of spur slopes SW.; desc. 310 ft. to

35.10 Wash, 75 lks. wide, 10 ft. deep, course, S. asc. 31 ft. to

40.03 Set an iron post, 3 ft. long, 1 in. diam., 26 ins. in the ground, for 1/4 sec. cor., mkd. on brass cap

S 3
1/4 S 10
1916

and raise a mound of stone, 2 ft. base, 1 1/2 ft. high, N. of cor.

45.40 Asc. SE. slope, 193 ft. to

55.40 Thence over gradual SE. slope of mountain to

80.06 Crest of mountain brs. N. and S.; desc. 175 ft. to

The cor. of secs. 3, 4, 9 and 10.

Land, rolling and mountainous.

Soil, 3rd and 4th rates.

Timber, scattering palo verde and cat claw.

40.00 N. 0° 2' W. on a random line bet. secs. 3 and 4.

79.90 Set temp. 1/4 sec. cor.

Intersect N. bdy. of Tp. 5 lks. W. of cor. of secs. 3, 4, 32 and 33, as described in book "B."

Thence

South on a true line bet. secs. 3 and 4.

Over mountainous land, through scattering undergrowth.

5.60 Desc. S. slope, 107 ft. to

11.55 Head of wash, course, E.; asc. N. slope, 66 ft. to

38.40 Point of spur slopes W.; desc. 282 ft. to

39.90 Wash, 30 lks. wide, 5 ft. deep, course, W.

Set an iron post, 3 ft. long, 1 in. diam., 26 ins. in the ground, for 1/4 sec. cor., mkd. on brass cap

S 4 1/2 S 3
1916

and raise a mound of stone, 2 ft. base, 1 1/2 ft. high, W. of cor.

16

Subdivision of T.3 N. R.7 W.

Chains Asc. W. slope, 54 ft. to
 45.05 Point of spur slopes, W.; desc. S. slope, 103 ft. to
 65.85 Wash, 20 lks. wide, 6 ft. deep, course, SW.; asc. 40 ft. to
 73.55 Point of spur slopes W.; desc. S. slope, 40 ft. to
 79.90 The cor. of secs. 3, 4, 9 and 10.
 Land, mountainous.
 Soil, rocky, 4th rate.
 No timber.
 Undergrowth, mesquite, palo verde, catclaw, sagebrush,
 cactus and greasewood.

40.00 From the cor. of secs. 4, 5, 32 and 33, on S. bdy. of Tp.
 as described by the Surveyor General under Group 32.
 N. $0^{\circ} 2'$ W. bet. secs. 32 and 33.
 Over level land, through scattering timber.
 Set an iron post, 3 ft. long, 1 in. diam., 26 ins. in
 the ground, for $\frac{1}{4}$ sec. cor., mkd. on brass cap

S32 | S33
 1916

and raise a mound of stone, 2 ft. base, $1\frac{1}{2}$ ft. high,
 W. of cor.

45.50 Wash, 45 lks. wide, 2 ft. deep, course, SE.
 80.00 Set an iron post, 3 ft. long, 2 ins. diam., 24 ins. in
 the ground, for cor. of secs. 28, 29, 32 and 33, mkd.
 on brass cap

T3N R7W
 S29 | S28
 S32 | S33
 1916

and raise a mound of stone, 2 ft. base, $1\frac{1}{2}$ ft. high,
 W. of cor.

Land, level.
 Soil, 2nd rate.
 Timber, scattering palo verde and cat claw.

40.00 East on a random line bet. secs. 28 and 33.
 80.06 Set temp. $\frac{1}{4}$ sec. cor.
 Intersect N. and S. line, 8 lks. S. of cor. of secs.
 27, 28, 33 and 34.

Thence

S. $89^{\circ} 57'$ W. on a true line bet. secs. 28 and 33.
 Over gently rolling land, through scattering timber.

.96- Wash, 30 lks. wide, 6 ft. deep, course, SE.
 14.06 Wash, 110 lks. wide, 4 ft. deep, course, SE.

31.75 Wagon road brs. NW. and SE.

35.05 Wash, 30 lks. wide, 6 ft. deep, course, SE.

40.03 Set an iron post, 3 ft. long, 1 in. diam., 26 ins. in
 the ground, for $\frac{1}{4}$ sec. cor., mkd. on brass cap

$\frac{1}{4}$ S 28
 S 33
 1916

and raise a mound of stone, 2 ft. base, $1\frac{1}{2}$ ft. high,
 N. of cor.

54.26 Wagon road brs. NW. and SE.

64.15 Wash, 45 lks. wide, 12 ft. deep, course, SE.

66.76 Wash, 45 lks. wide, 10 ft. deep, course, SE.

79.05 Wash, 30 lks. wide, 10 ft. deep, course, SE.

80.06 The cor. of secs. 28, 29, 32 and 33.

Land, rolling.

Soil, 2nd and 3rd rates.

Timber, scattering palo verde and cat claw.

1.70 N. $0^{\circ} 2'$ W. bet. secs. 28 and 29.
 40.00 Over gently rolling mesa through scattering undergrowth.
 Wash, 20 lks. wide, 5 ft. deep, course, SE.
 Set an iron post, 3 ft. long, 1 in. diam., 26 ins. in
 the ground, for $\frac{1}{4}$ sec. cor., mkd. on brass cap

Subdivision of T.3 N. R.7 W.

Chains

S29 | S28
1916

and raise a mound of stone, 2 ft. base, 1½ ft. high, W. of cor.

42.90 Wash, 25 lks. wide, 3 ft. deep, course, SE.
80.00 Set an iron post, 3 ft. long, 2 ins. diam., 24 ins. in the ground, for cor. of secs 20, 21, 28 and 29, mkd. on brass cap

T3N R7W
S20 | S21
S29 | S28
1916

and raise a mound of stone, 2 ft. base, 1½ ft. high, W. of cor.

Land, gently rolling.
Soil, gravelly, 3rd rate.
No timber,
Undergrowth, mesquite, palo verde, cat claw, sagebrush, cactus and greasewood.

40.00 East on a random line bet. secs. 21 and 28.
80.16 Set temp. ¼ sec. cor.
Intersect N. and S. line, 14 lks. S. of cor. of secs. 21, 22, 27 and 28.

Thence
S. 89° 54' W. on a true line bet. secs. 21 and 28.
Over rolling land, through scattering undergrowth.

7.26 Wash, 20 lks. wide, 10 ft. deep, course, S.
10.16 Wash, 15 lks. wide, 5 ft. deep, course, S.
22.76 Wash, 20 lks. wide, 12 ft. deep, course, S.
28.65 Wash, 1 ch. wide, 3 ft. deep, course, S.
40.08 Set an iron post, 3 ft. long, 1 in. diam., 26 ins. in the ground, for ¼ sec. cor., mkd. on brass cap.

¼ S 21
¼ S 28
1916

and raise a mound of stone, 2 ft. base, 1½ ft. high, N. of cor.

52.26 Wash, 15 lks. wide, 6 ft. deep, course, SW.
54.65 Road brs. N. and S.
60.15 Wash, 1 ch. wide, 5 ft. deep, course, SE.
73.96 Road brs. N. 20° W. and S. 20° E.
80.16 The cor. of secs. 20, 21, 28 and 29.
Land, rolling mesa.
Soil, 3rd rate.
No timber.
Undergrowth, mesquite, palo verde, cat claw, greasewood, sagebrush, cactus and cholla.

N. 0° 2' W. bet. secs. 20 and 21.
Over rolling mesa, through scattering undergrowth.

10.25 Road brs. NW. and SE.
19.80 Wash, 20 lks. wide, 4 ft. deep, course, SE.
27.00 Wash, 100 lks. wide, 6 ft. deep, course, SE.
30.00 Wash, 30 lks. wide, 5 ft. deep, course, SE.
40.00 Set an iron post, 3 ft. long, 1 in. diam., 26 ins. in the ground, for ¼ sec. cor., mkd. on brass cap

S20 | S21
1916

and raise a mound of stone, 2 ft. base, 1½ ft. high, W. of cor.

62.50 Wash, 75 lks. wide, 4 ft. deep, course, SW.
80.00 Set an iron post, 3 ft. long, 2 ins. diam., 24 ins. in the ground, for cor. of secs. 16, 17, 20 and 21, mkd. on brass cap

T3N R7W
S17 | S16
S20 | S21
1916

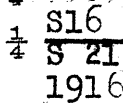
18

Subdivision of T.3 N., R.7 W.

Chains and raise a mound of stone, 2 ft. base, 1½ ft. high, W. of cor.
 Land, rolling mesa.
 Soil, gravelly, 3rd rate.
 No timber.
 Undergrowth, palo verde, mesquite, cholla cactus, greasewood, ocotillo and sagebrush.

40.00 East on a random line bet. secs. 16 and 21.
 80.10 Set temp. ¼ sec. cor.
 Intersect N. and S. line, 16 lks. S. of cor. of secs. 15, 16, 21 and 22.

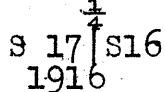
Thence
 S. 89° 53' W. on a true line bet. secs. 16 and 21.
 Over rolling mesa, through scattering undergrowth.
 5.90 Wash, 15 lks. wide, 10 ft. deep, course, SE.
 21.30 Wash, 20 lks. wide, 8 ft. deep, course, S. 10° E.
 33.10 Wash, 100 lks. wide, 30 ft. deep, course, S.
 40.05 Set an iron post, 3 ft. long, 1 in. diam., 26 ins. in the ground, for ¼ sec. cor., mkd. on brass cap



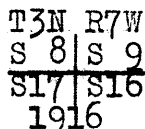
and raise a mound of stone, 2 ft. base, 1½ ft. high, N. of cor.
 41.90 Wash, 30 lks. wide, 8 ft. deep, course, S.
 64.50 Wash, 15 lks. wide, 8 ft. deep, course, S.
 74.60 Road brs. N. 10° W. and S. 10° E.
 80.10 The cor. of secs. 16, 17, 20 and 21.

Land, rolling mesa.
 Soil, rocky and gravelly, 3rd rate.
 No timber.
 Undergrowth, palo verde, mesquite, cat claw, sagebrush, greasewood, ocotillo and cactus.

20.00 N. 0° 2' W. bet. secs. 16 and 17.
 Over level land, through scattering timber.
 40.00 Wagon road brs. NW. and SE.
 Set an iron post, 3 ft. long, 1 in. diam., 26 ins. in the ground, for ¼ sec. cor., mkd. on brass cap



and raise a mound of stone, 2 ft. base, 1½ ft. high, W. of cor.
 80.00 Set an iron post, 3 ft. long, 2 ins. diam., 24 ins. in the ground, for cor. of secs. 8, 9, 16 and 17, mkd. on brass cap



and raise a mound of stone, 2 ft. base, 1½ ft. high, W. of cor.
 Land, level.
 Soil, 2nd rate.
 Timber, scattering palo verde and cat claw.

40.00 East on a random line bet. secs. 9 and 16.
 80.16 Set temp. ¼ sec. cor.
 Intersect N. and S. line, 4 lks. S. of cor. of secs. 9, 10, 15 and 16,

Thence
 S. 89° 58' W. on a true line bet. secs. 9 and 16.
 5.23 Wash, 75 lks. wide, 4 ft. deep, course, S.
 15.23 Wash, 75 lks. wide, 10 ft. deep, course, S. Asc. 34 ft. to
 17.16 Crest of small hill brs. N. and S. Desc. gradual slope to
 34.15 Wash, 75 lks. wide, 15 ft. deep, course, S.
 37.16 Wash, 110 lks. wide, 30 ft. deep, course, S.
 40.08 Set an iron post, 3 ft. long, 1 in. diam., 26 ins. in the ground, for ¼ sec. cor.

Subdivision of T. 3 N., R. 7 W.

Chains

the ground, for $\frac{1}{4}$ sec. cor., mkd. on brass cap

$\frac{1}{4}$ S 9
S 16
1916

dig pits, 18 X 18 X 12 ins. E. and W. of post, 3 ft. dist. and raise a mound of earth, $3\frac{1}{2}$ ft. base, $1\frac{1}{2}$ ft. high, N. of cor.

- 42.15 Wash, 75 lks. wide, 15 ft. deep, course, S.
- 52.65 Wash, 75 lks. wide, 20 ft. deep, course, S.
- 68.15 Wash, 45 lks. wide, 6 ft. deep, course, S.
- 80.16 The cor. of secs. 8, 9, 16 and 17.

Land, level and gently rolling
Soil, 2nd rate.
Timber, scattering palo verde and cat claw.

N. 0° 2' W. bet. secs. 8 and 9.
Over mountainous land, through scattering undergrowth.
Asc. 406 ft. to

- 39.40 Point of spur from ridge slopes E.
- 40.00 Set an iron post, 3 ft. long, 1 in. diam., 26 ins. in the ground, for $\frac{1}{4}$ sec. cor., mkd. on brass cap

S 8 S 9
1916

and raise a mound of stone, 2 ft. base, $1\frac{1}{2}$ ft. high, W. of cor.

- 50.00 Desc. 193 ft. to
- Thence over rolling land, to
- 65.00 Desc. 29 ft. to
- 74.28 Wash, 20 lks. wide, 8 ft. deep, course, E.
- 80.00 Set an iron post, 3 ft. long, 2 ins. diam., 24 ins. in the ground, for cor. of secs. 4, 5, 8 and 9, mkd. on brass cap

T3N R7W
S 5 S 4
S 8 S 9
1916

and raise a mound of stone, 2 ft. base, $1\frac{1}{2}$ ft. high, W. of cor.

Land, mountainous.
Soil, rocky, 4th rate.
No timber.
Undergrowth, cactus, sagebrush, cat claw, ocotillo and greasewood.

- 40.00 East on a random line bet. secs. 4 and 9.
- 80.20 Set temp. $\frac{1}{4}$ sec. cor.
- Intersect N. and S. line, 23 lks. S. of cor. of secs. 3, 4, 9 and 10.

Thence
S. 89° 50' W. on a true line bet. secs. 4 and 9.
Over rolling land, through scattering undergrowth.

- 21.20 Wash, 30 lks. wide, 3 ft. deep, course, SW.
- 25.20 Wash, 20 lks. wide, 5 ft. deep, course, S.
- 35.00 Wash, 2 chs. wide, 20 ft. deep, course, SE.
- 40.10 Set an iron post, 3 ft. long, 1 in. diam., 26 ins. in the ground, for $\frac{1}{4}$ sec. cor., mkd. on brass cap

$\frac{1}{4}$ S 4
S 9
1916

and raise a mound of stone, 2 ft. base, $1\frac{1}{2}$ ft. high, N. of cor.

- 58.20 Wash, 20 lks. wide, 8 ft. deep, course, S.
- 73.00 Wash, 1 ch. wide, 4 ft. deep, course, S.
- 80.20 The cor. of secs. 4, 5, 8 and 9.

Land, rolling.
Soil, gravelly, 3rd rate.
No timber.
Undergrowth, palo verde, sagebrush, cholla, ocotillo, cat claw and mesquite.

Chains N. 0° 2' W. on a random line bet. secs. 4 and 5.
 40.00 Set temp. $\frac{1}{4}$ sec. cor.
 80.10 Intersect N. bdy. of Tp. 12 lks. W. of cor. of secs.
 4, 5, 32 and 33, as described in book "B."
 Thence
 S. 0° 3' W. on a true line bet. secs. 4 and 5.
 Over rolling land, through scattering timber.
 40.10 Set an iron post, 3 ft. long, 1 in. diam., 26 ins. in
 the ground, for $\frac{1}{4}$ sec. cor., mkd. on brass cap

$$\begin{array}{c} \uparrow \\ S\ 5\ S\ 4 \\ 1916 \end{array}$$
 and raise a mound of stone, 2 ft. base, 1 $\frac{1}{2}$ ft. high,
 W. of cor.
 65.16 Wash, 150 lks. wide, 20 ft. deep, course, SE.
 80.10 The cor. of secs. 4, 5, 8 and 9.
 Land, rolling.
 Soil, 2nd and 3rd rates.
 Timber, scattering palo verde and cat claw.

From the cor. of secs. 5, 6, 31 and 32. on S. bdy. of Tp.
 as described by the Surveyor General under group 32.
 N. 0° 3' W. bet. secs. 31 and 32.
 Over gently rolling land, through scattering undergrowth.
 40.00 Set an iron post, 3 ft. long, 1 in. diam., 26 ins. in
 the ground, for $\frac{1}{4}$ sec. cor., mkd. on brass cap

$$\begin{array}{c} \uparrow \\ S\ 31\ S\ 32 \\ 1916 \end{array}$$
 dig pits, 18 X 18 X 12 ins. N. and S. of post, 3 ft.
 dist.; and raise a mound of earth, 3 $\frac{1}{2}$ ft. base, 1 $\frac{1}{2}$ ft.
 high, W. of cor.
 55.00 Wash, 15 lks. wide, 4 ft. deep, course, S. 70° E.
 62.30 Wash, 20 lks. wide, 3 ft. deep, course, SE.
 80.00 Set an iron post, 3 ft. long, 2 ins. diam., 24 ins. in
 the ground, for cor. of secs. 29, 30, 31 and 32. mkd.
 on brass cap

$$\begin{array}{c} T\ 3\ N\ R\ 7\ W \\ S\ 30\ S\ 29 \\ S\ 31\ S\ 32 \\ 1916 \end{array}$$
 and raise a mound of stone, 2 ft. base, 1 $\frac{1}{2}$ ft. high,
 W. of cor.
 Land, rolling.
 Soil, gravelly, 3rd rate.
 No timber.
 Undergrowth, mesquite, palo verde, cat claw sagebrush
 and greasewood.

East on a random line bet. secs. 29 and 32.
 40.00 Set temp. $\frac{1}{4}$ sec. cor.
 79.96 Intersect N. and S. line, 6 lks. S. of cor. of secs. 28,
 29, 32 and 33.
 Thence
 S. 89° 57' W. on a true line bet. secs. 29 and 32.
 Over rolling mesa, through scattering undergrowth.
 12.16 Wash, 15 lks. wide, 4 ft. deep, course, S.
 17.96 Wash, 15 lks. wide, 5 ft. deep, course, S. 10° E.
 30.15 Wash, 35 lks. wide, 3 ft. deep, course, S.
 35.55 Wash, 10 lks. wide, 4 ft. deep, course, S.
 39.98 Set an iron post, 3 ft. long, 1 in. diam., 26 ins. in
 the ground, for $\frac{1}{4}$ sec. cor., mkd. on brass cap

$$\begin{array}{c} \uparrow \\ S\ 29 \\ \frac{1}{4} \\ S\ 32 \\ 1916 \end{array}$$
 and raise a mound of stone, 2 ft. base, 1 $\frac{1}{2}$ ft. high,
 N. of cor.
 56.85 Wash, 40 lks. wide, 3 ft. deep, course, S.

Subdivision of T.3 N., R.7 W.

Chains

59.46
72.55
79.96

Wash, 35 lks. wide, 3 ft. deep, course, S.
Wash, 15 lks. wide, 4 ft. deep, course, S.
The cor. of secs. 29, 30, 31 and 32.
Land, rolling.
Soil, gravelly, 3rd rate.
No timber.
Undergrowth, mesquite, cat claw, sagebrush, palo verde and greasewood.

40.00
78.95

West on a random line bet. secs. 30 and 31.
Set temp. $\frac{1}{4}$ sec. cor.
Intersect W. bdy. of Tp., 14 lks. N. of cor. of secs. 25, 30, 31 and 36, as described in book "B."

12.65
36.05
38.95

Thence
N. 89° 54' E. on a true line bet. secs. 30 and 31.
Over rolling land, through scattering undergrowth.
Wash, 20 lks. wide, 4 ft. deep, course, S. 10° W.
Wash, 20 lks. wide, 4 ft. deep, course, S.
Set an iron post, 3 ft. long, 1 in. diam., 26 ins. in the ground, for $\frac{1}{4}$ sec. cor., mkd. on brass cap

$\frac{1}{4}$ S 30
S 31
1916

and raise a mound of stone, 2 ft. base, 1 $\frac{1}{2}$ ft. high, N. of cor.

50.25
58.95
67.35
71.95
78.95

Wash, 10 lks. wide, 4 ft. deep, course, S.
Wash, 100 lks. wide, 3 ft. deep, course, S.
Wash, 10 lks. wide, 4 ft. deep, course, S.
Wash, 15 lks. wide, 4 ft. deep, course, S.
The cor. of secs, 29, 30, 31 and 32.
Land, rolling.
Soil, gravelly, 3rd rate,
No timber.
Undergrowth, mesquite, palo verde, cat claw, greasewood and sagebrush.

40.00

N. 0° 3' W. bet. secs. 29 and 30.
Over rolling land, through scattering undergrowth.
Set an iron post, 3 ft. long, 1 in. diam., 26 ins. in the ground, for $\frac{1}{4}$ sec. cor., mkd. on brass cap

S30 | S29
1916

and raise a mound of stone, 2 ft. base, 1 $\frac{1}{2}$ ft. high, W. of cor.

47.40
60.50
68.70
80.00

Wash, 100 lks. wide, 4 ft. deep, course, S. 20° E.
Wash, 25 lks. wide, 4 ft. deep, course, SE.
Wash, 15 lks. wide, 3 ft. deep, course, SE.
Set an iron post, 3 ft. long, 2 ins. diam., 24 ins. in the ground, for cor. of secs. 19, 20, 29 and 30, mkd. on brass cap

T3N R7W
S19 | S20
S30 | S29
1916

and raise a mound of stone, 2 ft. base, 1 $\frac{1}{2}$ ft. high, W. of cor.

Land, rolling.
Soil, gravelly, 3rd rate.
No timber.
Undergrowth, palo verde, mesquite, cat claw, sagebrush and greasewood.

Chains	<p>East on a random line bet. secs. 20 and 29.</p> <p>40.00 Set temp. $\frac{1}{4}$ sec. cor.</p> <p>80.00 Intersect N. and S. line, 7 lks. S. of cor. of secs. 20, 21, 28 and 29.</p> <p>Thence</p> <p>S. $89^{\circ} 57'$ W. on a true line bet. secs. 20 and 29.</p> <p>Over rolling land, through scattering undergrowth.</p> <p>2.50 Wash, 10 lks. wide, 3 ft. deep, course, S.</p> <p>14.50 Wash, 25 lks. wide, 8 ft. deep, course, S.</p> <p>37.80 Wash, 15 lks. wide, 4 ft. deep, course, S.</p> <p>40.00 Set an iron post, 3 ft. long, 1 in. diam., 26 ins. in the ground, for $\frac{1}{4}$ sec. cor., mkd. on brass cap</p> $\begin{array}{r} \frac{1}{4} \text{ S } 20 \\ \frac{1}{4} \text{ S } 29 \\ \hline 1916 \end{array}$ <p>and raise a mound of stone, 2 ft. base, $1\frac{1}{2}$ ft. high, N. of cor.</p> <p>44.00 Wash, 10 lks. wide, 5 ft. deep, course, S.</p> <p>48.30 Wash, 20 lks. wide, 4 ft. deep, course, S.</p> <p>59.50 Wash, 10 lks. wide, 3 ft. deep, course, S.</p> <p>71.30 Wash, 15 lks. wide, 4 ft. deep, course, S.</p> <p>76.20 Wash, 10 lks. wide, 3 ft. deep, course, S.</p> <p>80.00 The cor. of secs. 19, 20, 29 and 30.</p> <p>Land, rolling.</p> <p>Soil, gravelly, 3rd rate.</p> <p>No timber.</p> <p>Undergrowth, cat claw, mesquite, palo verde, sagebrush, cactus and greasewood.</p> <hr/> <p>West on a random line bet. secs. 19 and 30.</p> <p>40.00 Set temp. $\frac{1}{4}$ sec. cor.</p> <p>78.88 Intersect W. bdy. of Tp. 5 lks. N. of cor. of secs. 19, 24, 25 and 30, as described in book "B."</p> <p>Thence</p> <p>N. $89^{\circ} 58'$ E. on a true line bet. secs. 19 and 30.</p> <p>Over rolling land, through scattering timber.</p> <p>3.40 Wash, 75 lks. wide, 3 ft. deep, course, S.</p> <p>20.90 Wash, 150 lks. wide, 3 ft. deep, course, S.</p> <p>38.88 Set an iron post, 3 ft. long, 1 in. diam., 26 ins. in the ground, for $\frac{1}{4}$ sec. cor., mkd. on brass cap</p> $\begin{array}{r} \frac{1}{4} \text{ S } 19 \\ \frac{1}{4} \text{ S } 30 \\ \hline 1916 \end{array}$ <p>and raise a mound of stone, 2 ft. base, $1\frac{1}{2}$ ft. high, N. of cor.</p> <p>59.40 Wash, 45 lks. wide, 3 ft. deep, course, S.</p> <p>78.88 The cor. of secs. 19, 20, 29 and 30:</p> <p>Land, rolling.</p> <p>Soil, 2nd rate.</p> <p>Timber, scattering palo verde and cat claw.</p> <hr/> <p>N. $0^{\circ} 3'$ W. bet. secs. 19 and 20.</p> <p>40.00 Over level land, through scattering timber.</p> <p>Set an iron post, 3 ft. long, 1 in. diam., 26 ins. in the ground, for $\frac{1}{4}$ sec. cor., mkd. on brass cap</p> $\begin{array}{r} \frac{1}{4} \text{ S } 19 \\ \frac{1}{4} \text{ S } 20 \\ \hline 1916 \end{array}$ <p>and raise a mound of stone, 2 ft. base, $1\frac{1}{2}$ ft. high, W. of cor.</p>
--------	---

Subdivision of T.3 N., R.7 W.

Chains
80.00

Set an iron post, 3 ft. long, 2 ins. diam., 24 ins. in the ground, for cor. of secs. 17, 18, 19 and 20, mkd. on brass cap

T3N R7W
S18|S17
S19|S20
1916

and raise a mound of stone, 2 ft. base, 1½ ft. high, W. of cor.

Land, level.

Soil, 2nd rate.

Timber, scattering palo verde and cat claw.

40.00
80.00

East on a random line bet. secs. 17 and 20.

Set temp. ¼ sec. cor.

Intersect N. and S. line 3 lks. N. of cor. of secs. 16, 17, 20 and 21.

Thence

N. 89° 59' W. on a true line bet. secs. 17 and 20.

Over rolling land, through scattering timber.

25.00

Wash, 150 lks. wide, 10 ft. deep, course, S.

28.00

Wagon road brs. NW. and SE.

40.00

Set an iron post, 3 ft. long, 1 in. diam., 26 ins. in the ground, for ¼ sec. cor., mkd. on brass cap

¼ S 17
S 20
1916

and raise a mound of stone, 2 ft. base, 1½ ft. high, N. of cor.

41.00

Wash, 150 lks. wide, 2 ft. deep, course, S.

80.00

The cor. of secs. 17, 18, 19 and 20.

Land, rolling.

Soil, 2nd rate.

Timber, scattering palo verde and cat claw.

40.00
78.77

West on a random line bet. secs. 18 and 19.

Set temp. ¼ sec. cor.

Intersect W. bdy. of Tp. 3 lks. S. of cor. of secs. 13, 18, 19 and 24, as described in book "B."

Thence

S. 89° 59' E. on a random line bet. secs. 18 and 19.

Over rolling land, through scattering undergrowth.

10.07

Wash, 2 chs. wide, 3 ft. deep, course, S.

21.10

Wash, 20 lks. wide, 4 ft. deep, course, S.

22.70

Wash, 15 lks. wide, 3 ft. deep, course, S.

29.07

Wash, 20 lks. wide, 4 ft. deep, course, S.

37.47

Wash, 25 lks. wide, 5 ft. deep, course, S.

38.77

Set an iron post, 3 ft. long, 1 in. diam., 26 ins. in the ground, for ¼ sec. cor., mkd. on brass cap

¼ S 18
S 19
1916

and raise a mound of stone, 2 ft. base, 1½ ft. high, N. of cor.

41.87

Wash, 20 lks. wide, 4 ft. deep, course, S.

52.47

Wash, 15 lks. wide, 4 ft. deep, course, S.

78.77

The cor. of secs. 17, 18, 19 and 20.

Chains

Land, rolling.
Soil, gravelly, 3rd rate.
No timber.
Undergrowth, palo verde, mesquite, cat claw, greasewood and sagebrush.

40.00 N. 0° 3' W. bet. secs. 17 and 18.
Over level land, through scattering timber.
Set an iron post, 3 ft. long, 1 in. diam., 26 ins. in the ground, for $\frac{1}{4}$ sec. cor., mkd. on brass cap

S 18 | S 17
1916

80.00 and raise a mound of stone, 2 ft. base, 1 $\frac{1}{2}$ ft. high, W. of cor.
Set an iron post, 3 ft. long, 2 ins. diam., 24 ins. in the ground, for cor. of secs. 7, 8, 17 and 18, mkd. on brass cap

T3N R7W
S 7 | S 8
S 10 | S 17
1916

and raise a mound of stone, 2 ft. base, 1 $\frac{1}{2}$ ft. high, W. of cor.
Land, level.
Soil, 2nd rate.
Timber, scattering palo verde and cat claw.

40.00 East on a random line bet. secs. 8 and 17.
79.94 Set temp. $\frac{1}{4}$ sec. cor.
Intersect N. and S. line, 7 lks. S. of cor. of secs. 8, 9, 16 and 17.

Thence
S. 89° 57' W. on a true line bet. secs. 8 and 17.
Over rolling land, through scattering undergrowth.

8.84 Wash, 20 lks. wide, 5 ft. deep, course, S.
21.05 Wash, 40 lks. wide, 6 ft. deep, course, S.
37.54 Wash, 25 lks. wide, 8 ft. deep, course, S.
39.97 Set an iron post, 3 ft. long, 1 in. diam., 26 ins. in the ground, for $\frac{1}{4}$ sec. cor., mkd. on brass cap

$\frac{1}{4}$ S 8
S 17
1916

48.34 and raise a mound of stone, 2 ft. base, 1 $\frac{1}{2}$ ft. high, N. of cor.
56.74 Road brs. N. 20° W. and S. 20° E.
62.94 Wash, 30 lks. wide, 6 ft. deep, course, S.
72.05 Road brs. NW. and SE.
79.94 Wash, 1 ch. wide, 20 ft. deep, course, S.
The cor. of secs. 7, 8, 17 and 18.
Land, rolling.
Soil, gravelly, 3rd rate.
No timber.
Undergrowth, palo verde, mesquite, sagebrush, cat claw, and greasewood.

Subdivision of T.3 N., R.7 W.

Chains

40.00 West on a random line bet. secs. 7 and 18.
 78.50 Set temp. $\frac{1}{4}$ sec. cor.
 Intersect W. bdy. of Tp. 4 lks. N. of cor. of secs.
 7, 12, 13 and 18, as described in book "B."
 Thence
 N. $89^{\circ} 58'$ E. on a true line bet. secs. 7 and 18.
 8.70 Over gently rolling land, through scattering undergrowth.
 19.20 Wash, 10 lks. wide, 5 ft. deep, course, S.
 25.40 Wash, 20 lks. wide, 4 ft. deep, course, S.
 38.50 Wash, 30 lks. wide, 8 ft. deep, course, S.
 Set an iron post, 3 ft. long, 1 in. diam., 26 ins. in
 the ground, for $\frac{1}{4}$ sec. cor., mkd. on brass cap

$\frac{1}{4}$ S 7
 S 18
 1916

and raise a mound of stone, 2 ft. base, $1\frac{1}{2}$ ft. high,
 N. of cor.
 55.50 Wash, 15 lks. wide, 4 ft. deep, course, S.
 78.50 The cor. of secs. 7, 8, 17 and 18.
 Land, gently rolling.
 Soil, gravelly, 3rd rate.
 No timber.
 Undergrowth, mesquite, palo verde, cat claw, sagebrush
 and greasewood.

N. $0^{\circ} 3'$ W. bet. secs. 7 and 8.
 Over rolling land, through scattering timber.
 15.00 Asc. 34 ft. to
 19.97 Top of small rocky hill. Desc. 34 ft. to
 29.94 Wash, 110 lks. wide, 20 ft. deep, course, SE.
 35.44 Wagon road brs. NW. and SE.
 40.00 Set an iron post, 3 ft. long, 1 in. diam., 26 ins. in
 the ground, for $\frac{1}{4}$ sec. cor., mkd. on brass cap

S 7 S 8
 1916

and raise a mound of stone, 2 ft. base, $1\frac{1}{2}$ ft. high,
 W. of cor.
 60.00 Wagon road brs. NW. and SE.
 80.00 Set an iron post, 3 ft. long, 2 ins. diam., 24 ins.
 in the ground, for cor. of secs. 5, 6, 7 and 8, mkd.
 on brass cap

T3N R7W
 S 6 S 5
 S 7 S 8
 1916

and raise a mound of stone, 2 ft. base, $1\frac{1}{2}$ ft. high,
 W. of cor.
 Land, rolling.
 Soil, 2nd and 3rd rate.
 Timber, scattering palo verde and cat claw.

40.00 East on a random line bet. secs. 5 and 8.
 79.94 Set temp. $\frac{1}{4}$ sec. cor.
 Intersect N. and S. line, 8 lks. S. of cor. of secs.
 4, 5, 8 and 9.
 Thence
 S. $89^{\circ} 57'$ W. on a true line bet. secs. 5 and 8.
 10.70 Over rolling land, through scattering timber.
 Leave rolling land, asc. NE. slope of mountain 354 ft.
 to
 47.50 Over rolling top of mountain.

Chains
39.97

Set an iron post, 3 ft. long, 1 in. diam., 26 ins. in the ground, for $\frac{1}{4}$ sec. cor., with brass cap mkd.

$$\frac{1}{4} \begin{array}{r} S 5 \\ S 8 \\ \hline 1916 \end{array}$$

and raise a mound of stone, 2 ft. base, $1\frac{1}{2}$ ft. high, N. of cor.

79.94

Desc. NW. slope of mountain 427 ft. to The cor. of secs. 5, 6, 7 and 8.
Land, mountainous.
Soil, rocky, 4th rate.
Timber, scattering palo verde and cat claw.

40.00
78.38

West on a random line bet. secs. 6 and 7.
Set temp. $\frac{1}{4}$ sec. cor.
Intersect W. bdy. of Tp., 4 lks. S. of cor. of secs. 1, 6, 7 and 12, as described in book "B."

Thence

S. $89^{\circ} 58'$ E. on a true line bet. secs. 6 and 7.

Over rolling land, through scattering timber.

23.40

Asc. 23 ft. to

33.34

Desc. 23 ft. to

38.38

Set an iron post, 3 ft. long, 1 in. diam., 26 ins. in the ground, for $\frac{1}{4}$ sec. cor., mkd. on brass cap

$$\frac{1}{4} \begin{array}{r} S 6 \\ S 7 \\ \hline 1916 \end{array}$$

and raise a mound of stone, 2 ft. base, $1\frac{1}{2}$ ft. high, N. of cor.

Thence over rolling land, to

48.45

Desc. 33 ft. to

58.42

Wash, 3 chs. wide, 30 ft. deep, course, SE.

Asc. 23 ft. to

63.40

Desc. 29 ft. to

66.90

Wagon road brs. N. and S.

68.40

Wash, 150 lks. wide, 20 ft. deep, course, S.

Asc. 23 ft. to

73.40

Wagon road brs. N. and S.

78.38

The cor. of secs. 5, 6, 7 and 8.

Land, rolling.

Soil, 2nd and 3rd rates.

Timber, scattering palo verde and cat claw.

40.00

N. $0^{\circ} 3'$ W. on a random line bet. secs. 5 and 6.

79.94

Set temp. $\frac{1}{4}$ sec. cor.

Intersect N. bdy. of Tp. 10 lks. W. of cor. of secs. 5, 6, 31 and 32, as described in book "B."

Thence

S. $0^{\circ} 1'$ W. on a true line bet. secs. 5 and 6.

Over level land, through scattering timber.

10.00

Wash, 150 lks. wide, 30 ft. deep, course, SW.

39.94

Set an iron post, 3 ft. long, 1 in. diam., 26 ins. in the ground, for $\frac{1}{4}$ sec. cor., mkd. on brass cap

$$S 6 \begin{array}{r} S 5 \\ \hline 1916 \end{array}$$

and raise a mound of stone, 2 ft. base, $1\frac{1}{2}$ ft. high, W. of cor.

Chains
79.94

The cor. of secs. 5, 6, 7 and 8.
Land, level.
Soil, 2nd rate.
Timber, scattering palo verde and cat claw.

GENERAL DESCRIPTION

The N. half of this township is hilly and mountainous, changing to rolling, gently rolling and level land, in the southern part.

The general drainage is to the S. and SE.

The soil varies from sandy gravelly, 2nd rate in the S. half to rocky 4th rate in the mountainous regions.

The vegetation consists of palo verde, mesquite, cat claw, greasewood, sagebrush and various kinds of cacti.

There are no settlers.

No water has been developed.

--oφo--

250

3629

CERTIFICATES
FOR ~~FINAL OATH~~ OF UNITED STATES TRANSITMEN,

LCCK 3059

See Book "C"

I, _____, U. S. Surveyor, do solemnly swear that, in pursuance of special instructions received from the U. S. Surveyor General for _____ bearing date of the _____ day of _____, 191____, I have well, faithfully, and truly, in my own proper person, and in strict conformity with said instructions, the Manual of Surveying Instructions, and the laws of the United States, surveyed all those parts or portions of _____ of the _____ Meridian, in the State of _____, which are represented in the foregoing field notes as having been executed by me, and under my direction; and I do further solemnly swear that all the corners of said survey have been established and perpetuated in strict accordance with the Manual of Surveying Instructions, and the special written instructions of the U. S. Surveyor General for _____ and in the specific manner described in the field notes, and that the foregoing are the original field notes of such survey.

U. S. Surveyor.

Subscribed by said _____, and sworn to before me }
this _____ day of _____, 191____



APPROVAL.

OFFICE OF THE UNITED STATES SURVEYOR GENERAL,

Phoenix, Arizona, JUL 20 1918

The foregoing field notes of the survey of the
Subdivision Lines
of
TOWNSHIP 3 NORTH, RANGE 7 WEST,

of the Gila and Salt River Base and Meridian, in the State of Arizona,

executed by Roy J. Gill and Hans D. Voigt, U. S. Transitmen,
under his special instructions dated Dec. 12, 1914, for Group 39, Arizona, 191____, having been critically examined, and the necessary corrections and explanations made, the said field notes, and the surveys they describe, are hereby approved.

U. S. Surveyor General.

~~I certify that the foregoing transcript of the field notes of the above described surveys in _____, has been correctly copied from the original notes on file in this office.~~