

3121

Book "H."

4-679

(Subdivisions)

BOOK 3121

# FIELD NOTES

OF THE SURVEY OF THE

SUBDIVISION LINES

OF

TOWNSHIP 18 NORTH, RANGE 14 WEST.

Of the Gila and Salt River Base and Meridian,

In the State of Arizona.

EXECUTED BY

Mans H. Coffin, Jr., and Howard G. Mason,

U. S. Transitmen,

~~In the capacity of U. S. Surveyor~~, under instructions dated January 7., 1915.,

issued by the United States Surveyor General to govern surveys included in

Group No. 46, which were approved by the Commissioner of the General Land

Office, January 22., 1915.

Survey commenced November 15., 1915.

Survey completed December 2., 1915.

Executed under Assignment  
Instructions dated Jan. 28, 1915 and Nov. 6, 1915.

3121

3121

144  
12

3121  
Book "H"  
Group 46 - - Arizona.  
(Subdivisions)

BOOK 3121

INDEX DIAGRAM.

Township 18 North, Range 14 West.										
6	45	5	34	4	25	8	18	2	10	1
44		44		33		25		17		9
7	43	8	32	9	25	10	17	11	9	12
42		42		32		24		16		8
18	41	17	31	16	25	15	15	14	7	13
40		39		30		23		14		6
19	38	20	30	21	22	22	14	23	6	24
38		37		29		21		13		5
30	36	29	28	28	21	27	12	26	4	25
36		35		28		20		12		4
31	34	32	27	33	19	34	11	35	3	36

     Subdivision lines surveyed under this Group.

     Township boundaries surveyed under this Group.  
Notes in Book "B" 3115

     Township boundaries resurveyed under this Group.  
Notes in Book "B" 3115

     Accepted surveys.

SUBDIVISION OF  
TOWNSHIP 18 NORTH, RANGE 14 WEST.  
DATE DIAGRAM.

	11-27-15	11-29-15	11-29-15	11-29-15	11-29-15	11-29-15
11-27-15	6	5	4	3	2	1
12-2-15	12-2-15	12-2-15	12-2-15	12-1-15	11-30-15	11-27-15
11-27-15	7	8	9	10	11	12
11-26-15	12-1-15	12-2-15	11-30-15	11-29-15	11-29-15	11-29-15
11-26-15	18	17	16	15	14	13
11-24-15	11-24-15	11-30-15	11-29-15	11-30-15	11-27-15	11-16-15
11-24-15	19	20	21	22	23	24
11-24-15	11-24-15	11-23-15	11-22-15	11-18-15	11-17-15	11-16-15
11-24-15	30	29	28	27	26	25
11-22-15	11-23-15	11-19-15	11-18-15	11-17-15	11-16-15	11-15-15
11-22-15	31	32	33	34	35	36
11-19-15	11-19-15	11-19-15	11-7-15	11-15-15	11-15-15	
6-6-15	6-6-15	6-5-15	6-5-15	6-5-15	6-5-15	6-5-15

Accepted Survey

Lines dated in blue were surveyed by Howard G. Mason, U.S. Transitman.

Lines dated in yellow, were surveyed by Mans H. Coffin, U.S. Transitman.

Lines dated in red were surveyed by Fred N. Wardwell, U.S. Surveyor.

## 2. Subdivision of Township 18 North, Range 14 West.

Chains.

Survey executed by Mans H. Coffin, Jr., U. S. Surveyor, and Howard G. Mason, U. S. Transitman, using transits Nos. 8540 and 8298, respectively, provided with Smith solar attachments. These instruments were examined at Phoenix, Arizona, on Nov. 6, 1915, by the Assistant Supervisor of Surveys for Arizona and California, and approved conditional upon satisfactory field tests. Before beginning the surveys described in the following notes, test of instrument No. 8540 was made by Mans H. Coffin, as follows:

Nov. 11, 1915.

At camp in sec. 26, T. 18 N., R. 14 W., lat.  $34^{\circ}54\frac{1}{2}'$  N.; long.  $113^{\circ}44\frac{1}{2}'$  W., at 4h. 10m. a.m., l.m.t., observe Polaris at western elongation, and mark a point in the line thus determined by a tack driven in a stake set in the ground 5 chs. N. of my instrument station.

From same station, lay off the azimuth of Polaris  $1^{\circ}23'$  to the east, and mark the meridian thus determined by a tack driven in stake set in ground east of the stake set by Polaris observation.

At 8h. 0m. a.m., l.m.t., I set off  $34^{\circ}54\frac{1}{2}'$  N. on the lat. arc;  $17^{\circ}12'$  S. on the decl. arc, and determine a meridian with a solar, which does not depart more than 1' from the meridian determined by observation on Polaris.

At 4h. 0m. p.m., l.m.t., set off  $34^{\circ}54\frac{1}{2}'$  N. on the lat. arc;  $17^{\circ}17\frac{1}{2}'$  S. on the decl. arc, and determine a meridian with the solar, which does not depart more than 1' from the meridian determined by observations on Polaris. From these positions of meridians obtained by a.m. and p.m. solar observations compared with Polaris meridian, the adjustments of the instrument are deemed satisfactory.

Nov. 11, 1915.

Test of instrument No. 8298 was made by Howard G. Mason, as follows: Nov. 18, 1915.

At same station, and on same Polaris meridian as used by Mans H. Coffin for test of instrument No. 8540 at 8h. 0m.

Subdivision of Township 18 North, Range 14 West.

Chains.

a.m., l.m.t., I set off 34°54½' N. on the lat. arc; 19°01' S. on the decl. arc, and determine a meridian with the solar, which agrees within 1' with the Polaris meridian.

At 4h.0m. p.m., l.m.t., I set off 34° 54½' N. on the lat. arc; 19°06' S. on the decl. arc, and determine a meridian with the solar, which agrees within 1' with the Polaris meridian. Nov. 18, 1915.

From these positions of meridians obtained by a.m. and p.m. solar observations, compared with Polaris meridian, the adjustments of the instrument are deemed satisfactory.

The magnetic bearing of the true meridian is N.15°00' W., which gives a magnetic declination of 15°00' E.

From reestablished cor. of secs. 1, 2, 35 and 36 on the S. bdy. of the Tp., described in Book "B,"

N.0°1' W., bet. secs. 35 and 36.

Ascend over rolling, mountainous land.

14.43 Top of spur, slopes SE., 248 ft. above sec. cor.; descend.

22.79 Ravine, course E., 200 ft. below top of spur; ascend.

30.70 Top of ridge, brs. NE. & SW., 178 ft. above ravine; descend.

40.00 Set an iron post, 3 ft. long, 1 in. diam., 15 ins. in the ground to bedrock in mound of stone, for ¼ sec. cor., with brass cap, marked



and raise a mound of stone, 2 ft. base, 1½ ft. high, W. of cor.

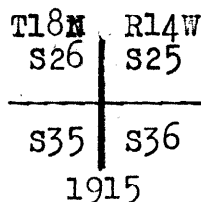
47.65 Dry wash, course NE., 425 ft. below top of ridge; ascend.

58.20 Top of spur, slopes E., 100 ft. above dry wash; descend.

61.00 Gulch, course SE., 70 ft. below top of spur; ascend.

76.65 Top of spur, slopes NE., 273 ft. above gulch; descend.

80.00 47 ft. below top of spur, set an iron post, 3 ft. long, 2 ins. in diam., 20 ins. in the ground to bedrock, in a mound of stone, for cor. of secs. 25, 26, 35 and 36, with brass cap, marked



and raise a mound of stone, 2 ft. base, 1½ ft. high, W. of cor.

## 4. Subdivision of Township 18 North, Range 14 West.

Chains.

Land, rolling, mountainous. Soil, stony, 3rd rate.

Undergrowth, catclaw, palo christo and cacti.

-----  
S.89°44'E., on a random line, bet. secs.25 and 36.40.00 Set temp.  $\frac{1}{4}$  sec.cor.

80.32 Intersect the E bdy. of the Tp., 28 lks. S of reestablished cor. of secs. 25, 30, 31 and 36, which is a 3 in. iron post with brass cap, marked and witnessed as described by the surveyor general.

N.89°56'W., on a true line, bet. secs.25 and 36.

Descend over rolling land.

5.57 Wash, course NE., 25 ft. below sec.cor., thence over slightly rolling land.

39.82 Dry wash, course NE.; ascend.

40.16 Set an iron post 3 ft. long, 1 in. in diam., 24 ins. in the ground for  $\frac{1}{4}$  sec.cor., with brass cap, marked
$$\begin{array}{r} \frac{1}{4} \text{ S } 25 \\ \hline \text{S } 36 \\ 1915 \end{array}$$
and raise a mound of stone 2 ft. base,  $1\frac{1}{2}$  ft. high, N. of cor.

78.82 Top of spur, slopes NE., 345 ft. above wash; descend.

80.32 Cor. of secs. 25, 26, 35 and 36, 32 ft. below top of spur.

Land, rolling and mountainous.

Soil, stony, 3rd rate.

Undergrowth, catclaw, palo christe and cacti.

-----  
N.0°1'W., bet. secs. 25 and 26.

Descend over rolling, mountainous land.

7.30 Gulch, course NE., 100 ft. below sec.cor.; ascend slightly

13.75 Top of spur, slopes NE.; descend.

22.10 Wash, course NE., 130 ft. below top of spur.

35.60 Wash, course SE.; ascend.

40.00 Set an iron post 3 ft. long, 1 in. in diam., 26 ins. in the ground for  $\frac{1}{4}$  sec.cor., with a brass cap, marked

Subdivision of T. 18 N., R. 14 W.

Chains

1/4 S 26	S 25
1915	

and raise a mound of stone, 2 ft. base, 1 1/2 ft. high, W. of cor.

40.60 Top of spur, slopes SE., 57 ft. above wash, desc. slightly over rolling land.

47.00 Top of low spur, slopes NE., desc.

54.60 Wash, course NE., 130 ft. below top of spur, asc. slightly.

76.11 Top of spur, slopes NE., desc.

80.00 39 ft. below top of spur, set an iron post, 3 ft. long, 2 ins. in diam., 24 ins. in the ground for cor. of secs. 23, 24, 25 and 26, with a brass cap, marked

T 18 N	R 14 W
S 23	S 24
S 26	S 25
1915	

and raise a mound of stone, 2 ft. base, 1 1/2 ft. high, W. of cor.

Land, rolling mountainous.

Soil, stony, 3rd. rate.

Undergrowth, cat claw, palo christe and cacti.

S. 89° 56' E. on a random line bet. secs. 24 and 25.

40.00 Set temp. 1/4 sec. cor.

80.08 Intersect the E. bdy. of the twp. at the reestablished cor. of secs. 19, 24, 25 and 30, a 3 in. iron post, with brass cap, marked & witnessed as desc. by the Surveyor General.

N. 89° 56' W. on a true line bet. secs. 24 and 25.

Over slightly rolling land.

23.50 Wash, course NE.

40.04 Set an iron post, 3 ft. long, 1 in. in diam., 18 ins. in the ground to bed rock, in a mound of stone, for 1/4 sec. cor., with a brass cap, marked

1/4 S 24
S 25
1915

and raise a mound of stone, 2 ft. base, 1 1/2 ft. high, N. of cor.

51.00 Dry wash, course NE.

Chains

70.00 Dry wash, course NE.

80.08 Cor. of secs. 23, 24, 25 and 26.

Land, slightly rolling.

Soil, stony, 3rd. rate.

Undergrowth, cat claw, palo christe and cacti.

N. 0° 1' W. bet. secs. 23 and 24.

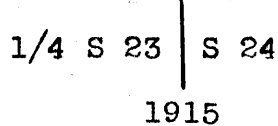
Over slightly rolling land.

9.00 Gulch, course NE.

11.45 Low spur, slopes NE.

22.40 Top of low spur, slopes NE.

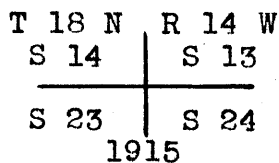
40.00 Set an iron post, 3 ft. long, 1 in. in diam., 18 ins. in the ground to bed rock, in a mound of stone, for 1/4 sec. cor., with a brass cap, marked



and raise a mound of stone, 2 ft. base, 1 1/2 ft. high, W. of cor.

51.90 Top of low ridge, bears NE. and SW., desc.

80.00 115 ft. below top of ridge, set an iron post, 3 ft. long, 2 ins. in diam., 24 ins. in the ground for cor. of secs. 13, 14, 23 and 24, with a brass cap, marked



and raise a mound of stone, 2 ft. base, 1 1/2 ft. high, W. of cor.

Land, slightly rolling.

Soil, stony, 3rd. rate.

Undergrowth, palo christe, cat claw and cacti.

S. 89° 56' E. on a random line bet. secs. 13 and 24.

40.00 Set temp. 1/4 sec. cor.

80.00 Intersect the E. bdy. of the twp. 25 lks. S. of reestah.

cor of secs. 13, 18, 19 and 24, a 3 in. iron post, with brass cap, marked and witnessed, as described by the Surveyor General.



Chains	S. 89° 53' W. on a true line bet. secs. 13 and 24. Over rolling mountainous land.
3.70	Gulch, course NE., asc.
35.00	Top of ridge, bears NE. and SW., 300 ft. above gulch, desc.
40.00	Set an iron post, 3 ft. long, 1 in. in diam., 24 ins. in the ground for 1/4 sec. cor. with a brass cap, marked $\frac{1/4 \text{ S } 13}{\text{S } 24}$ 1915 and raise a mound of stone, 2 ft. base, 1 1/2 ft. high, N. of cor.
53.35	Gulch, course NE., 111 ft. below top of ridge, asc.
63.25	Top of ridge, bears NE. and SW., 46 ft. above gulch, desc.
80.00	Cor. of secs. 13, 14, 23 and 24, 186 ft. below top of ridge. Land, rolling mountainous. Soil, stony, 3rd. rate. Undergrowth, cat claw, greasewood, palo christe and cacti.
<hr style="border-top: 1px dashed black;"/>	
	N. 0° 1' W. bet. secs. 13 and 14. Desc. over rolling land.
2.00	Gulch, course NE.,
8.90	Wash, course NE., 62 ft. below sec. cor., asc.
30.05	Top of spur, slopes NE., 200 ft. above wash, desc.
40.00	Set an iron post, 3 ft. long, 1 in. in diam., 14 ins. in the ground to bed rock, in a mound of stone, for 1/4 sec. cor., with a brass cap, marked $\frac{1/4 \text{ S } 14 \quad   \quad \text{S } 13}{1915}$ and raise a mound of stone, 2 ft. base, 1 1/2 ft. high, W. of cor.
40.90	Enter Cane Springs Wash, course NE., 275 ft. below top of spur.
43.50	Leave wash., asc.
71.73	Gulch, course SW.
77.15	Top of spur, slopes SW., 480 ft. above wash,

## Chains

80.00 Set an iron post, 3 ft. long, 2 ins. in diam., 24 ins. in the ground for cor. of secs. 11, 12, 13 and 14, with a brass cap, marked

T 18 N	R 14 W
S 11	S 12
S 14	S 13
1915	

and raise a mound of stone, 2 ft. base,  $1\frac{1}{2}$  ft. high, W. of cor.

Land, rolling mountainous.

Soil, stony, 3rd. rate.

Undergrowth, cat claw, palo christe and cacti.

N.  $89^{\circ} 53'$  E. on a random line bet. secs. 12 and 13.

40.00 Set temp.  $1/4$  sec. cor.

80.10 Intersect the E. bdy. of the twp. 23 lks. S. of reestablished cor. of secs. 7, 12, 13 and 18, a granite stone, 12x14 x10 ins. above ground, marked and witnessed as described by the Surveyor General.  
S.  $89^{\circ} 43'$  W. on a true line bet. secs. 12 and 13.

Over slightly rolling land.

4.20 Gulch, course SE.

40.05 Set an iron post, 3 ft. long, 1 in. in diam., 26 ins. in the ground for  $1/4$  sec. cor., with a brass cap, marked

$1/4$ S 12
S 13

1915

and raise a mound of stone, 2 ft. base,  $1\frac{1}{2}$  ft. high, N. of cor.

43.18 Gulch, course SE., asc.

61.77 Top of spur, slopes S., 560 ft. above gulch, desc.

70.90 Gulch, course SW., 195 ft. below top of spur, asc.

78.25 Top of spur, slopes SW., 26 ft. above gulch.

80.10 Cor. of secs. 11, 12, 13 and 14.

Land, rolling mountainous.

Soil, stony, 4th. rate.

Undergrowth, cat claw, palo verde, palo christe and cacti.

Subdivision of T. 18 N., R. 14 W.

Chains N. 0° 1' W. bet. secs. 11 and 12.  
 Desc. over rolling mountainous land.

8.25 Gulch, course SW, 60 ft. below sec. cor., asc.  
 26.87 Top of spur, slopes SW., 286 ft. above gulch, desc.  
 40.00 135 ft. below top of spur, set an iron post, 3 ft. long,  
 1 in. in diam., 14 ins. in the ground to bed rock, in  
 a mound of stone, for 1/4 sec. cor., with a brass cap,  
 marked

1/4 S 11		S 12
1915		

and raise a mound of stone, 2 ft. base, 1 1/2 ft. high,  
 W. of cor., asc.

44.90 Top of spur, slopes SW., 57 ft. above 1/4 sec. cor., desc.  
 48.80 Gulch, course SW., 64 ft. below top of spur, asc.  
 52.25 Top of spur, slopes SW., 100 ft. above gulch, desc.  
 58.73 Gulch, course SW., 23 ft. below top of spur, asc.  
 65.63 Top of spur, slopes SW., 80 ft. above gulch, desc.  
 78.60 Gulch, course SW., 17 ft. below top of spur, asc.  
 80.00 29 ft. above gulch, set an iron post, 3 ft. long, 2 ins.  
 in diam., 24 ins. in the ground for cor. of secs. 1, 2,  
 11 and 12, with a brass cap, marked

T 18 N		R 14 W
S 2		S 1
-----		
S 11		S 12
1915		

and raise a mound of stone, 2 ft. base, 1 1/2 ft. high,  
 W. of cor.

Land, rolling hills.  
 Soil, stony, 3rd. rate.  
 Undergrowth, cat claw, cacti and palo christe.

---

N. 89° 43' E. on a random line bet. secs. 1 and 12.  
 40.00 Set temp. 1/4 sec. cor.  
 79.84 Intersect the E. bdy. of the twp. 25 lks. N. of reestab.  
 cor. of secs. 1, 6, 7 & 12, a granite stone 8x12x8 ins. above  
 ground, marked and witnessed as described by the Surveyor  
 General.  
 S. 89° 54' W. on a true line bet. secs. 1 and 12.  
 Asc. over rolling land.  
 2.24 Top of spur, slopes SE., 32 ft. above sec. cor.

Chains

- 38.14 Gulch, course SE.
- 39.92 Set an iron post, 3 ft. long, 1 in. in diam., 10 ins. in the ground to bed rock, in a mound of stone, for 1/4 sec. cor., with a brass cap, marked  

$$\frac{1/4 \text{ S } 1}{\text{S } 12}$$

1915

and raise a mound of stone, 2 ft. base, 1½ ft. high, N. of cor., asc.
- 68.09 Top of spur, slopes SE., 200 ft. above 1/4 sec. cor., desc.
- 78.34 Gulch, course SW., 125 ft. below top of spur.
- 79.84 Cor. of secs. 1, 2, 11 and 12.  
Land, rolling mountainous.  
Soil, stony, 3rd. rate.  
Undergrowth, cat claw, palo christe and cacti.

---

- N. 0° 1' W. on a random line bet. secs. 1 and 2.
- 40.00 Set temp. 1/4 sec. cor.
- 80.17 Intersect the N. bdy. of the twp. 21 lks. E. of reestablished cor. of secs. 1, 2, 35 and 36, described in Book "B."  
S. 0° 10' E. on a true line bet. secs. 1 and 2.  
Asc. over rolling mountainous land.
- 3.32 Top of spur, slopes NE., 73 ft. above sec. cor., desc.
- 12.37 Ravine, course NE., 40 ft. below top of spur, asc.
- 24.10 Top of ridge, bears NW. and SE., 187 ft. above ravine, desc.
- 29.24 Ravine, course E., 113 ft. below top of ridge, asc.
- 40.17 Set an iron post, 3 ft. long, 1 in. in diam., 24 ins. in the ground for 1/4 sec. cor., with a brass cap, marked  

$$\frac{1/4 \text{ S } 2}{\text{S } 1}$$

1915

and raise a mound of stone, 2 ft. base, 1½ ft. high, W. of cor.
- 41.39 Top of spur, slopes E., 120 ft. above ravine, desc. slightly.

Subdivision of T. 18 N., R. 14 W.

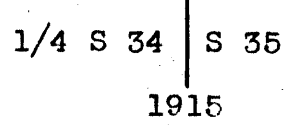
Chains

- 48.17 Head of gulch, course SE., asc. slightly.
- 52.17 Top of spur, slopes SE., desc.
- 60.00 Foot of 100 ft. desc., asc.
- 74.43 Top of 50 ft. ascent, spur, slopes SW., desc.
- 80.17 Cor. of secs. 1, 2, 11 and 12, 113 ft. below top of spur.  
Land, rolling mountainous.  
Soil, stony, 3rd. rate.  
Undergrowth, cat claw, palo christe and cacti.

-----

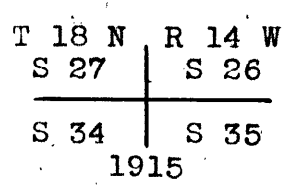
From reestablished cor. of secs. 2, 3, 34 and 35, on the  
S. bdy. of the twp., described in Book "B,"  
N. 0° 1' W. bet. secs. 34 and 35.

- Desc. over rolling land.
- 4.80 Gulch, course NE., 96 ft. below sec. cor., asc.
- 18.00 Top of ridge, bears E. and W., 267 ft. above gulch, desc.
- 28.40 Gulch, course NE., 209 ft. below top of ridge, asc.
- 38.54 Top of spur, slopes E., 164 ft. above gulch, desc.
- 40.00 Set an iron post, 3 ft. long, 1 in. in diam., 16 ins. in  
the ground to bed rock, in a mound of stone, for 1/4  
sec. cor., with a brass cap, marked



and raise a mound of stone, 2 ft. base, 1 1/2 ft. high,  
W. of cor.

- 49.60 Gulch, course SE., 200 ft. below top of spur, asc.
- 65.00 Top of spur, slopes SE., 290 ft. above gulch, desc.
- 67.00 Head of gulch, course SE., 12 ft. below top of spur, asc.
- 73.80 Top of spur, slopes E., 94 ft. above gulch, desc.
- 80.00 75 ft. below top of spur, set an iron post, 3 ft. long,  
2 ins. in diam., 15 ins. in the ground to bed rock, in  
a mound of stone, for cor. of secs. 26, 27, 34 and 35,  
with a brass cap, marked



Chains	and raise a mound of stone, 2 ft. base, $1\frac{1}{2}$ ft. high, W. of cor. Land, rolling mountainous. Soil, stony, 3rd. rate. Undergrowth, cat claw, palo christe and cacti.
	S. $89^{\circ} 44'$ E. on a random line bet. secs. 26 and 35.
40.00	Set temp. $1/4$ sec. cor.
79.92	Intersect N. and S. line 16 lks. S. of the cor. of secs. 25, 26, 35 and 36. N. $89^{\circ} 51'$ W. on a true line bet. secs. 26 and 35. Asc. over rolling land.
10.07	Top of spur, slopes NE., 70 ft. above sec. cor., desc.
39.96	Set an iron post, 3 ft. long, 1 in. in diam., 26 ins. in the ground for $1/4$ sec. cor., with a brass cap, marked $\frac{1/4 \text{ S } 26}{\text{S } 35}$ 1915 and raise a mound of stone, 2 ft. base, $1\frac{1}{2}$ ft. high, N. of cor.
46.07	Gulch, course NE., 200 ft. below top of spur, asc.
51.72	Top of spur, slopes NE., 113 ft. above gulch, desc.
58.20	Gulch, course NE., 86 ft. below top of spur.
73.57	Gulch, course NE.
79.92	Cor. of secs. 26, 27, 34 and 35. Land, rolling mountainous. Soil, stony, 3rd. rate. Undergrowth, sage brush and cacti.
	N. $0^{\circ} 1'$ W. bet. secs. 26 and 27. Desc. over rolling mountainous land.
9.70	Gulch, course SE., 160 ft. below sec. cor., asc.
24.00	Top of spur, slopes SE., 280 ft. above gulch, desc.
33.97	Ravine, course SE., 135 ft. below top of spur, asc.
40.00	Set an iron post, 3 ft. long, 1 in. in diam., 26 ins. in the ground for $1/4$ sec. cor., with a brass cap, marked

Subdivision of T. 18 N., R. 14 W.

Chains

1/4 S 27		S 26
1915		

and raise a mound of stone, 2 ft. base, 1 1/2 ft. high, W. of cor.

- 41.50 Gulch, course SE., 20 ft. below 1/4 sec. cor., asc.
- 43.77 Top of spur, bears SE., 109 ft. above gulch, desc.
- 54.35 Gulch, course NE., 180 ft. below top of spur, asc.
- 59.33 Top of spur, slopes NE., 30 ft. above gulch, desc.
- 64.95 Gulch, course NE., 130 ft. below top of spur, asc.
- 73.70 Top of spur, slopes E., 109 ft. above gulch, desc.
- 80.00 75 ft. below top of spur, set an iron post, 3 ft. long, 2 ins. in diam., 24 ins. in the ground for cor. of secs. 22, 23, 26 and 27, with a brass cap, marked

T 18 N		R 14 W
S 22		S 23
-----		
S 27		S 26
1915		

and raise a mound of stone, 2 ft. base, 1 1/2 ft. high, W. of cor.

Land, rolling mountainous.  
 Soil, stony, 3rd. rate.  
 Undergrowth, scrub oak, cat claw and cacti.

- 
- S. 89° 51' E. on a random line bet. secs. 23 and 26.
  - 40.00 Set temp. 1/4 sec. cor.
  - 80.08 Intersect N. and S. line 12 lks. S. of the cor. of secs. 23, 24, 25 and 26.
  - N. 89° 56' W. on a true line bet. secs. 23 and 26.
  - Asc. over rolling mountainous land.
  - 20.18 Top of spur, slopes NE., 140 ft. above sec. cor., desc.
  - 24.08 Wash, course NE., 45 ft. below top of spur, asc.
  - 30.08 Top of spur, slopes NE., 46 ft. above wash, desc.
  - 40.04 Set an iron post, 3 ft. long, 1 in. in diam., 16 ins. in the ground to bed rock, in a mound of stone, for 1/4 sec. cor., with a brass cap, marked

1/4 S 23		S 26
1915		

Chains and raise a mound of stone, 2 ft. base, 1½ ft. high, N. of cor.

46.08 Wash, course NE., 45 ft. below top of spur.

66.18 Wash, course NE., asc.

80.08 Cor. of secs. 22, 23, 26 and 27, 100 ft. above wash.

Land, rolling mountainous.

Soil, stony, 3rd. rate.

Undergrowth, scrub oak, cat claw, palo christe and cacti.

N. 0° 1' W. bet. secs. 22 and 23.

Desc. over rolling mountainous land.

15.00 Draw, course NE., 170 ft. below sec. cor., asc.

39.90 Top of spur, slopes NE., 308 ft. above draw, desc.

40.00 Set an iron post, 3 ft. long, 1 in. in diam., 24 ins. in the ground for 1/4 sec. cor., with a brass cap, marked

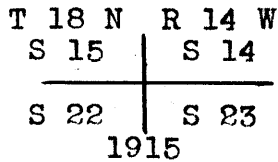
1/4 S 22		S 23
1915		

and raise a mound of stone, 2 ft. base, 1½ ft. high, W. of cor.

65.00 Draw, course NE., 300 ft. below top of spur, asc.

78.00 Top of spur, slopes NE., 260 ft. above draw, desc.

80.00 23 ft. below top of spur, set an iron post, 3 ft. long, 24 ins. in diam., 24 ins. in the ground for cor. of secs. 14, 15, 22 and 23, with a brass cap, marked



and raise a mound of stone, 2 ft. base, 1½ ft. high, W. of cor.

Land, rolling mountainous.

Soil, stony, 3rd. rate.

Undergrowth, cat claw, palo christe and cacti.

S. 89° 56' E. on a random line bet. secs. 14 and 23.

40.00 Set temp. 1/4 sec. cor.

80.06 Intersect N. and S. line 12 lks. S. of the cor. of secs.



Chains 13, 14, 23 and 24.  
 S. 89° 59' W. on a true line bet. secs. 14 and 23.  
 Desc. over rolling mountainous land.  
 10.06 Draw, course NE., 100 ft. below sec. cor., asc.  
 40.03 240 ft. above draw, set an iron post, 3 ft. long, 1 in.  
 in diam., 24 ins. in the ground for 1/4 sec. cor., with  
 a brass cap, marked

$$\frac{1/4 \text{ S } 14}{\text{S } 23}$$

1915  
 and raise a mound of stone, 2 ft. base, 1 1/2 ft. high,  
 N. of cor.  
 45.06 Slope changes from SE. to NE., continue to asc.  
 60.00 Top of spur, slopes SE., 150 ft. above 1/4 sec. cor.,  
 continue to asc.  
 75.00 Top of spur, bears NE., 93 ft. above small SE. spur, desc.  
 80.06 35 ft. below top of spur, cor. of secs. 14, 15, 22 and 23.  
 Land, rolling mountainous.  
 Soil, stony, 3rd. rate.  
 Undergrowth, cat claw, palo christe and cacti.

-----  
 N. 0° 1' W. bet. secs. 14 and 15.

Desc. over rolling mountainous land.

20.74 Gulch, course NE., 263 ft. below sec. cor.  
 34.49 Gulch, course NE., asc.  
 40.00 Set an iron post, 3 ft. long, 1 in. in diam., 26 ins. in  
 the ground for 1/4 sec. cor., with a brass cap, marked

$$\frac{1/4 \text{ S } 15 \quad | \quad \text{S } 14}{1915}$$

and raise a mound of stone, 2 ft. base, 1 1/2 ft. high,  
 W. of cor.  
 43.47 Top of spur, slopes NE., 55 ft. above gulch, desc.  
 51.30 Cane Springs wash, 75 lks. wide, course NE., 140 ft.  
 below top of spur, asc.  
 66.28 Top of spur, slopes SE., 200 ft. above wash, continue  
 to asc.

## Chains

- 75.75 Top of ridge, bears NE. and SW., 45 ft. above spur, desc.  
 80.00 48 ft. below top of ridge, set an iron post, 3 ft. long,  
 2 ins. in diam., 24 ins. in the ground for cor. of secs.  
 10, 11, 14 and 15, with a brass cap, marked

T 18 N	R 14 W
S 10	S 11
S 15	S 14
1915	

and raise a mound of stone, 2 ft. base,  $1\frac{1}{2}$  ft. high,  
 W. of cor.

Land, rolling mountainous.

Soil, stony, 3rd. rate.

Undergrowth, palo christe, cat claw and cacti.

- N.  $89^{\circ} 59'$  E. on a random line bet. secs. 11 and 14.  
 40.00 Set temp.  $1/4$  sec. cor.  
 80.12 Intersect N. and S. line 14 lks. N. of the cor. of secs.  
 11, 12, 13 and 14.  
 N.  $89^{\circ} 55'$  W. on a true line bet. secs. 11 and 14.  
 Desc. over rolling mountainous land.  
 4.92 Gulch, course SW., 160 ft. below sec. cor., desc.  
 22.14 Gulch, course SE., 112 ft. below first gulch, asc.  
 28.52 Top of spur, slopes SE., 140 ft. above gulch, desc.  
 40.06 Set an iron post, 3 ft. long, 1 in. in diam., 6 ins. in  
 the ground to bed rock, in a mound of stone, for  $1/4$   
 sec. cor., with a brass cap, marked
- |            |  |
|------------|--|
| $1/4$ S 11 |  |
| S 14       |  |
| 1915       |  |
- and raise a mound of stone, 2 ft. base,  $1\frac{1}{2}$  ft. high,  
 N. of cor.
- 46.30 Cane springs wash with running water, 4 lks. wide, 3 ins.  
 deep, course SE., 196 ft. below top of spur, asc.  
 63.42 Top of spur, slopes NW., 360 ft. above wash, desc.  
 71.12 Head of gulch, course SW., 130 ft. below top of spur.  
 80.12 Cor. of secs. 10, 11, 14 and 15.

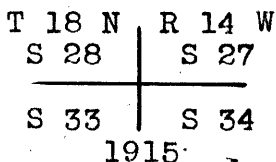
Chains	Land, rolling mountainous. Soil, stony, 3rd. rate. Undergrowth, palo christe, cat claw and cacti.
<hr/>	
	N. 0° 1' W. bet. secs. 10 and 11. Over rolling mountainous land.
0.50	Dry wash, course NE., asc.
6.00	Top of spur, slopes NE., 52 ft. above wash, desc.
22.90	Enter Cane springs wash, course S. 75° E., 135 ft. below top of spur.
35.20	Leave wash, asc.
40.00	Set an iron post, 3 ft. long, 1 in. in diam., 24 ins. in the ground for 1/4 sec. cor., with a brass cap, marked $\begin{array}{c} 1/4 \text{ S } 10 \quad   \quad \text{S } 11 \\ \hline 1915 \end{array}$ and raise a mound of stone, 2 ft. base, 1½ ft. high, W. of cor.
80.00	200 ft. above Cane springs wash, set an iron post, 3 ft. long, 2 ins. in diam., 16 ins. in the ground to bed rock, in a mound of stone, for cor. of secs. 2, 3, 10 and 11, with a brass cap, marked $\begin{array}{c} \text{T } 18 \text{ N } \quad \text{R } 14 \text{ W} \\ \text{S } 3 \quad   \quad \text{S } 2 \\ \hline \text{S } 10 \quad   \quad \text{S } 11 \\ 1915 \end{array}$ and raise a mound of stone, 2 ft. base, 1½ ft. high, W. of cor.
	Land, rolling mountainous. Soil, stony, 3rd. rate. Undergrowth, cat claw, palo christe and cacti.
<hr/>	
	S. 89° 55' E. on a random line bet. secs. 2 and 11.
40.00	Set temp. 1/4 sec. cor.
80.04	Intersect N. and S. line, 2 lks. S. of the cor. of secs. 1, 2, 11 and 12. N. 89° 56' W. on a true line bet. secs. 2 and 11. Asc. slightly, over rolling mountainous land.

Chains	
2.90	Top of spur, slopes SW., 10 ft. above sec. cor., desc.
10.70	Ravine, course SW., 166 ft. below top of spur, asc.
15.74	Top of spur, slopes SW., 113 ft. above ravine, desc.
19.74	Ravine, course SW., 100 ft. below top of spur, asc.
24.04	Top of spur, slopes SW., 85 ft. above ravine, desc.
32.26	Ravine, course S., 140 ft. below top of spur, asc.
39.00	Top of spur, slopes SE., 137 ft. above ravine, desc.
40.02	Set an iron post, 3 ft. long, 1 in. in diam., 18 ins. in the ground to bed rock, in a mound of stone, for 1/4 sec. cor., with a brass cap, marked
	$\frac{1/4 \text{ S } 2}{\text{S } 11.}$
	1915
	and raise a mound of stone, 2 ft. base, 1½ ft. high, N. of cor,
48.74	Head of gulch, course SW., 110 ft. below top of spur, asc.
53.72	Top of spur, slopes SW., 24 ft. above gulch, desc.
60.54	Gulch, course SW., 110 ft. below top of spur, asc.
62.44	Top of spur, slopes SW., 40 ft. above gulch, desc.
66.64	Gulch, course SW., 35 ft. below top of spur, asc.
73.74	Top of spur, slopes SW., 90 ft. above gulch, desc.
80.04	Cor. of secs. 2, 3, 10 and 11, 105 ft. below top of spur. Land, rolling mountainous. Soil, stony, 3rd. rate. Undergrowth, cat claw and cacti.
	-----
	N. 0° 1' W. on a random line bet. secs. 2 and 3.
40.00	Set temp. 1/4 sec. cor.
80.21	Intersect the N. bdy. of the twp. 12 lks. E. of reestablished cor. of secs. 2, 3, 34 and 35, described in Book "B." S. 0° 6' E. on a true line bet. secs. 2 and 3. Asc. over rolling mountainous land.
8.20	Top of ridge, bears E. and W., 130 ft. above sec. cor., desc.
40.21	387 ft. below top of ridge, set an iron post, 3 ft. long,

Chains	<p>1 in. in diam., 24 ins. in the ground for 1/4 sec. cor., with a brass cap, marked</p> $\begin{array}{c} 1/4 \text{ S } 3 \quad   \quad \text{S } 2 \\ 1915 \end{array}$ <p>and raise a mound of stone, 2 ft. base, 1 1/2 ft. high, W. of cor.</p>
55.21	Draw, course SE., 150 ft. below 1/4 sec. cor., asc.
73.21	Top of spur, slopes SW., 75 ft. above draw, desc.
80.21	Cor. of secs. 2, 3, 10 and 11, 57 ft. below top of spur. Land, rolling mountainous. Soil, stony, 3rd. rate. Undergrowth, cacti and palo christe.
-----	
	<p>From reestablished cor. of secs. 3, 4, 33 and 34, on the S. bdy. of the twp., described in Book "B," N. 0° 2' W. bet. secs. 33 and 34. Desc. over rolling mountainous land.</p>
4.90	Gulch, course E., 63 ft. below sec. cor., asc.
15.90	Top of ridge, bears E. and W., 228 ft. above gulch, desc.
22.00	Gulch, course E., 180 ft. below top of ridge, asc.
29.85	Top of spur ridge, bears E. and W., 136 ft. above gulch, desc.
36.72	Ravine, course SE., 226 ft. below top of ridge, asc.
40.00	Set an iron post, 3 ft. long, 1 in. in diam., 16 ins. in the ground to bed rock, in a mound of stone, for 1/4 sec. cor., with a brass cap, marked
	$\begin{array}{c} 1/4 \text{ S } 33 \quad   \quad \text{S } 34 \\ 1915 \end{array}$ <p>and raise a mound of stone, 2 ft. base, 1 1/2 ft. high, W. of cor.</p>
41.40	Top of ridge, bears NE. and SW., 70 ft. above ravine, desc.
49.20	Ravine, course NE., 233 ft. below top of ridge. Small spring about 8 chs. W. of line., asc.
61.12	Top of ridge, bears E. and W., 223 ft. above ravine, desc.
70.00	Ravine, course SE., 100 ft. below top of ridge, asc.

Chains

- 79.00 Top of spur, slopes NE., 217 ft. above ravine.
- 80.00 Set an iron post, 3 ft. long, 2 ins. in diam., 18 ins. in the ground to bed rock, in a mound of stone, for cor. of secs. 27, 28, 33 and 34, with a brass cap, marked



and raise a mound of stone, 2 ft. base, 1½ ft. high, W. of cor.

Land, rolling mountainous.

Soil, stony, 3rd. rate.

Undergrowth, cacti and palo christe.

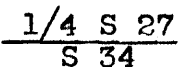
S. 89° 44' E. on a random line bet. secs. 27 and 34.

- 40.00 Set temp. 1/4 sec. cor.
- 80.02 Intersect N. and S. line 10 lks. S. of the cor. of secs. 26, 27, 34 and 35.

N. 89° 48' W. on a true line bet. secs. 27 and 34.

Desc. over rolling mountainous land.

- 4.75 Gulch, course NE., 40 ft. below sec. cor., asc.
- 10.52 Top of spur, slopes NE., 125 ft. above gulch, desc.
- 25.25 Gulch, course NE., 150 ft. below top of spur, asc.
- 33.00 Top of spur, slopes NE., 125 ft. above gulch, desc.
- 40.01 Set an iron post, 3 ft. long, 1 in. in diam., 18 ins. in the ground to bed rock, in a mound of stone, for 1/4 sec. cor., with a brass cap, marked



1915

and raise a mound of stone, 2 ft. base, 1½ ft. high, N. of cor.

- 53.87 Gulch, course NE., 30 ft. below top of spur, asc.
- 78.00 Top of spur, slopes NE., 295 ft. above gulch.
- 80.02 Cor. of secs. 27, 28, 33 and 34.

Land, rolling mountainous.

Chains Soil, stony, 3rd. rate.  
 Undergrowth, scrub oak, palo christe and cacti.

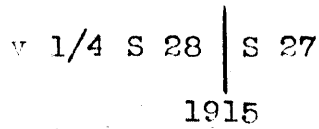
N. 0° 2' W. bet. secs. 27 and 28.

Desc. over rolling mountainous land.

20.00 Draw, course NE., 175 ft. below sec. cor., asc.

27.58 Top of spur, slopes NE., 64 ft. above draw, desc.

40.00 Set an iron post, 3 ft. long, 1 in. in diam., 15 ins. in the ground to bed rock, in a mound of stone, for 1/4 sec. cor., with a brass cap, marked



and raise a mound of stone, 2 ft. base, 1 1/2 ft. high, W. of cor.

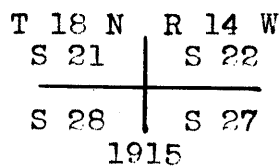
45.00 Draw, course NE., 350 ft. below top of spur, asc.

63.00 Top of spur, slopes E., 327 ft. above draw, desc.

70.00 Draw, course E., 41 ft. below top of spur, asc.

79.80 Top of spur, slopes NE., 147 ft. above draw.

80.00 Set an iron post, 3 ft. long, 2 ins. in diam., 24 ins. in the ground for cor. of secs. 21, 22, 27 and 28, with a brass cap, marked



and raise a mound of stone, 2 ft. base, 1 1/2 ft. high, W. of cor.

Land, rolling mountainous.

Soil, stony, 3rd. rate.

Undergrowth, cat claw, palo christe and cacti.

S. 89° 48' E. on a random line bet. secs. 22 and 27.

40.00 Set temp. 1/4 sec. cor.

80.02 Intersect N. and S. line 18 lks. S. of the cor. of secs. 22, 23, 26 and 27.

N. 89° 56' W. on a true line bet. secs. 22 and 27.

Desc. over rolling mountainous land.

## Chains

- 39.52 Draw, course NE., 293 ft. below sec. cor., asc.
- 40.01 Set an iron post, 3 ft. long, 1 in. in diam., 24 ins. in the ground for 1/4 sec. cor., with a brass cap, marked
- $$\frac{1/4 \text{ S } 22}{\text{S } 27}$$
- 1915
- and raise a mound of stone, 2 ft. base, 1½ ft. high, N. of cor.
- 58.00 Top of spur, slopes NE., 248 ft. above draw, desc.
- 65.02 Ravine, course NE., 58 ft. below top of spur, asc.
- 80.02 Cor. of secs. 21, 22, 27 and 28, 330 ft. above ravine.
- Land, rolling mountainous.
- Soil, stony, 3rd. rate.
- Undergrowth, cat claw, palo christe and cacti.

---

N. 0° 2' W. bet. secs. 21 and 22.

Desc. over rolling mountainous land.

- 6.60 Gulch, course NE., 154 ft. below sec. cor., asc.
- 16.05 Top of spur, slopes NE., 90 ft. above gulch, desc.
- 28.70 Gulch, course NE., 314 ft. below top of spur, asc.
- 40.00 287 ft. above gulch, set an iron post, 3 ft. long, 1 in. in diam., 20 ins. in the ground to bed rock, in a mound of stone for 1/4 sec. cor., with a brass cap, marked
- $$\frac{1/4 \text{ S } 21 \mid \text{S } 22}{1915}$$
- and raise a mound of stone, 2 ft. base, 1½ ft. high, W. of cor., on top of spur, slopes NE., desc.
- 57.35 Gulch, course NE, 447 ft. below 1/4 sec. cor., asc.
- 73.50 Top of spur, slopes E., 360 ft. above gulch, desc.
- 80.00 153 ft. below top of spur, set an iron post, 3 ft. long, 2 ins. in diam., 14 ins. in the ground to bed rock, in a mound of stone, for cor. of secs. 15, 16, 21 and 22, with a brass cap, marked

$$\begin{array}{c} \text{T } 18 \text{ N} \quad \text{R } 14 \text{ W} \\ \text{S } 16 \quad \mid \quad \text{S } 15 \\ \hline \text{S } 21 \quad \mid \quad \text{S } 22 \\ 1915 \end{array}$$



Chains and raise a mound of stone, 2 ft. base, 1½ ft. high,  
W. of cor.

Land, rolling mountainous.

Soil, stony, 3rd. rate.

Undergrowth, scrub oak and mountain mahogany.

S. 89° 56' E. on a random line bet. secs. 15 and 22.

40.00 Set temp. 1/4 sec. cor.

79.70 Intersect N. and S. line 35 lks. N. of the cor. of secs.  
14, 15, 22 and 23.

N. 89° 41' W. on a true line bet. secs. 15 and 22.

Desc. over rolling mountainous land.

14.90 Gulch, course NE., 150 ft. below sec. cor.

27.30 Same gulch, course SE., thence in bottom of gulch.

39.85 Set an iron post, 3 ft. long, 1 in. in diam., 24 ins. in  
the ground for 1/4 sec. cor., with a brass cap, marked

1/4 S 15  
S 22

1915

and raise a mound of stone, 2 ft. base, 1½ ft. high,  
N. of cor.

62.85 Leave same gulch, course E., from SW.

76.23 Same gulch, course SE.

79.70 Cor. of secs. 15, 16, 21 and 22.

Land, rolling mountainous.

Soil, stony, 3rd. rate.

Undergrowth, mountain mahogany, scrub oak and cat claw.

N. 0° 2' W. bet. secs. 15 and 16.

Desc. slightly, over rolling mountainous land.

0.75 Gulch, course E., asc.

9.00 Top of ridge, bears E. and W., 200 ft. above gulch, desc.

40.00 Set an iron post, 3 ft. long, 1 in. in diam., 24 ins. in  
the ground for 1/4 sec. cor., with a brass cap, marked

1/4 S 16 | S 15

1915

and raise a mound of stone, 2 ft. base, 1½ ft. high,

- Chains W. of cor.
- 52.20 Enter branch of Cane Springs Wash, 5 ft. deep, course E. 825 ft. below top of ridge. Scattering cottonwood trees along wash.
- 53.81 Leave wash, asc.
- 79.00 Top of ridge, bears NW. and SE., 400 ft. above wash.
- 80.00 Set an iron post, 3 ft. long, 2 ins. in diam., 24 ins. in the ground for cor. of secs. 9, 10, 15 and 16, with a brass cap, marked
- |        |        |
|--------|--------|
| T 18 N | R 14 W |
| S 9    | S 10   |
| — —    |        |
| S 16   | S 15   |
| 1915   |        |
- and raise a mound of stone, 2 ft. base,  $1\frac{1}{2}$  ft. high, W. of cor.
- Land, rough mountainous.
- Soil, stony, 3rd. rate.
- Undergrowth, cat claw and cacti.
- 
- S.  $89^{\circ} 41'$  E. on a random line bet. secs. 10 and 15.
- 40.00 Set temp.  $1/4$  sec. cor.
- 79.86 Intersect N. and S. line 32 lks. S. of the cor. of secs. 10, 11, 14 and 15.
- N.  $89^{\circ} 55'$  W. on a true line bet. secs. 10 and 15.
- Desc. over rolling land.
- 2.66 Gulch, course NE., 34 ft. below sec. cor., asc.
- 9.96 Top of spur, slopes NE., 78 ft. above gulch, desc.
- 29.36 Dry wash, course NE., 98 ft. below top of spur.
- 39.93 Set an iron post, 3 ft. long, 1 in. in diam., 26 ins. in the ground for  $1/4$  sec. cor., with a brass cap, marked
- |            |  |
|------------|--|
| $1/4$ S 10 |  |
| S 15       |  |
| — —        |  |
| 1915       |  |
- and raise a mound of stone, 2 ft. base,  $1\frac{1}{2}$  ft. high, N. of cor.
- 48.18 Enter same wash, course SE., 4 ft. deep, 30 lks. wide.
- 52.18 Leave wash, course E., asc.

Subdivision of T. 18 N., R. 14 W.

Chains

74.86 Top of spur, slopes SE., 250 ft. above wash.

79.86 Cor. of secs. 9, 10, 15 and 16.

Land, rolling.

Soil, stony, 3rd. rate.

Undergrowth, scrub oak, cat claw, palo christe and cacti.

N. 0° 2' W. bet. secs. 9 and 10.

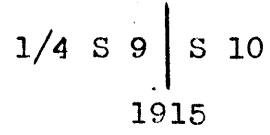
Asc. over rolling mountainous land.

1.00 Top of ridge, bears NW. and SE., 20 ft. above sec. cor., desc.

20.50 Draw, course SE., 200 ft. below top of ridge, asc.

29.50 Top of spur, slopes SE., 133 ft. above draw, desc.

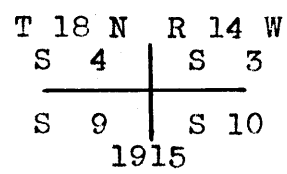
40.00 Set an iron post, 3 ft. long, 1 in. in diam., 26 ins. in the ground for 1/4 sec. cor., with a brass cap, marked



and raise a mound of stone, 2 ft. base, 1 1/2 ft. high, W. of cor.

50.50 Draw, course SE., 200 ft. below top of spur, asc.

80.00 230 ft. above draw, set an iron post, 3 ft. long, 2 ins. in diam., 24 ins. in the ground for cor. of secs. 3, 4, 9 and 10, with a brass cap, marked



and raise a mound of stone, 2 ft. base, 1 1/2 ft. high, W. of cor.

Land, rolling mountainous.

Soil, stony, 3rd. rate.

Undergrowth, cat claw, cacti and palo christe.

S. 89° 55' E. on a random line bet. secs. 3 and 10.

40.00 Set temp. 1/4 sec. cor.

79.90 Intersect N. and S. line 5 lks. N. of the cor. of secs. 2, 3, 10 and 11.

Chains N. 89° 53' W. on a true line bet. secs. 3 and 10.  
 Desc. over rolling land.

4.90 Draw, course SE., 29 ft. below sec. cor., asc.

7.90 Top of spur, slopes SE., 48 ft. above draw, desc.

14.90 Draw, course SE., 89 ft. below top of spur, asc.

26.90 Top of spur, slopes SE., 147 ft. above draw, desc.

39.95 Set an iron post, 3 ft. long, 1 in. in diam., 26 ins. in  
 the ground for 1/4 sec. cor., with a brass cap, marked

$$\frac{1/4 \text{ S } 3}{\text{S } 10}$$

1915

and raise a mound of stone, 2 ft. base, 1½ ft. high,  
 N. of cor. Cor. falls in draw, course SE., 87 ft. below  
 top of spur, asc.

47.40 Top of spur, slopes SE., 81 ft. above draw, desc.

54.90 Draw, course SE., 83 ft. below top of spur, asc.

60.90 Top of spur, slopes SE., 6 ft. above draw, desc.

69.90 Draw, course SE., 55 ft. below top of spur, asc.

75.90 Top of spur, slopes SE., 69 ft. above draw, desc.

79.90 Cor. of secs. 3, 4, 9 and 10, 18 ft. below top of spur.  
 Land, rolling mountainous.  
 Soil, stony, 3rd. rate.  
 Undergrowth, cacti and palo christe.

---

N. 0° 2' W. on a random line bet. secs. 3 and 4.

40.00 Set temp. 1/4 sec. cor.

80.17 Intersect the N. bdy. of the twp. 33 lks. E. of reestab.  
 cor. of secs. 3, 4, 33 and 34, described in Book "B."

S. 0° 16' E. on a true line bet. secs. 3 and 4.  
 Desc. over rolling mountainous land.

35.17 Draw, course SW., 550 ft. below sec. cor., asc.

37.17 Top of low spur, slopes SW., 12 ft. above draw, desc.

40.17 Set an iron post, 3 ft. long, 1 in. in diam., 24 ins. in  
 the ground for 1/4 sec. cor., with a brass cap, marked

$$\frac{1/4 \text{ S } 4}{\text{S } 3}$$

1915

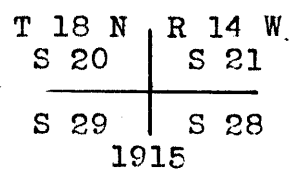
and raise a mound of stone, 2 ft. base, 1½ ft. high,



Chains	S. 89° 44' E. on a random line bet. secs. 28 and 33.
40.00	Set temp. 1/4 sec. cor.
79.86	Intersect N. and S. line 10 lks. S. of the cor. of secs. 27, 28, 33 and 34.
	N. 89° 48' W. on a true line bet. secs. 28 and 33.
	Along top of spur ridge, bearing E. and W.
34.86	Spur ridge joins ridge, bearing NE. and SW.
39.93	Set an iron post, 3 ft. long, 1 in. in diam., 14 ins. in the ground to bed rock, in a mound of stone, for 1/4 sec. cor., with a brass cap, marked
	$\frac{1/4 \text{ S } 28}{\text{S } 33}$
	1915
	and raise a mound of stone, 2 ft. base, 1½ ft. high, N. of cor., asc. slightly.
47.11	Top of spur, slopes NW., desc.
60.96	Gulch, course NE., 115 ft. below top of spur, asc.
79.86	Cor. of secs. 28, 29, 32 and 33, 90 ft. above gulch.
	Land, rolling mountainous.
	Soil, stony, 3rd. rate.
	Undergrowth, scrub oak, mountain mahogany and palo christe.
-----	
	N. 0° 2' W. bet. secs. 28 and 29.
	Desc. over rolling mountainous land.
5.55	Rocky canyon, course N. 65° E., 106 ft. below sec. cor. Spring in canyon 2 chs. W. of line., asc.
20.36	Top of ridge, bears NE. and SW., 168 ft. above canyon, desc.
40.00	Set an iron post, 3 ft. long, 1 in. in diam., 20 ins. in the ground to bed rock, in a mound of stone, for 1/4 sec. cor., with a brass cap, marked
	$\frac{1/4 \text{ S } 29}{\text{S } 28}$
	1915
	and raise a mound of stone, 2 ft. base, 1½ ft. high, W. of cor.
58.85	Gulch, course NE., 350 ft. below top of ridge, asc.

Chains  
80.00

130 ft. above gulch, set an iron post, 3 ft. long, 2 ins. in diam., 12 ins. in the ground to bed rock, in a mound of stone for cor. of secs. 20, 21, 28 and 29, with a brass cap, marked



and raise a mound of stone, 2 ft. base, 1½ ft. high, W. of cor.

Land, rolling mountainous.

Soil, stony, 3rd. rate.

Undergrowth, scrub oak, mountain mahogany and cacti.

S. 89° 48' E. on a random line bet. secs. 21 and 28.

40.00 Set temp. 1/4 sec. cor.

79.92 Intersect N. and S. line 21 lks. N. of the cor. of secs. 21, 22, 27 and 28.

N. 89° 39' W. on a true line bet. secs. 21 and 28.

Desc. over rolling mountainous land.

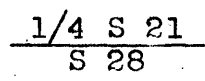
5.92 Gulch, course NE., 55 ft. below sec. cor., asc.

20.62 Top of spur, slopes NE., 143 ft. above gulch, desc.

27.73 Ravine, course NE., 250 ft. below top of spur, asc.

36.92 Top of spur, slopes NE., 275 ft. above ravine, desc.

39.96 Set an iron post, 3 ft. long, 1 in. in diam., 16 ins. in the ground to bed rock, in a mound of stone, for 1/4 sec. cor., with a brass cap, marked



1915

and raise a mound of stone, 2 ft. base, 1½ ft. high, N. of cor.

46.02 Gulch, course NE., 184 ft. below top of spur, asc.

54.62 Top of spur, slopes NE., 180 ft. above gulch, desc.

69.32 Gulch, course NE., 158 ft. below top of spur, asc.

79.92 Cor. of secs. 20, 21, 28 and 29, 164 ft. above gulch.

Land, rolling mountainous.

Chains Soil, stony, 3rd. rate.  
Undergrowth, mountain mahogany, scrub oak and palo christe.

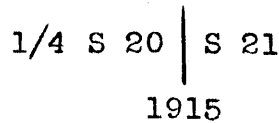
N. 0° 2' W. bet. secs. 20 and 21.

Asc. over rolling mountainous land.

3.80 Top of ridge, bears NE. and SW., 86 ft. above sec. cor., desc.

34.25 Ravine, course NE., 314 ft. below top of ridge, asc.

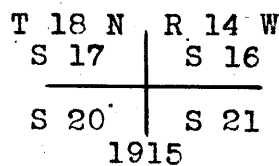
40.00 Set an iron post, 3 ft. long, 1 in. in diam., 18 ins. in the ground to bed rock, in a mound of stone for 1/4 sec. cor., with a brass cap, marked



and raise a mound of stone, 2 ft. base, 1 1/2 ft. high, W. of cor.

52.60 Top of ridge, bears NE. and SW., 300 ft. above ravine, desc.

80.00 442 ft. below top of ridge, set an iron post, 3 ft. long, 2 ins. in diam., 24 ins. in the ground for cor. of secs. 16, 17, 20 and 21, with a brass cap, marked



and raise a mound of stone, 2 ft. base, 1 1/2 ft. high, W. of cor.

Land, rolling mountainous.

Soil, stony, 3rd. rate.

Undergrowth, scrub oak, mountain mahogany and cat claw.

S. 89° 39' E. on a random line bet. secs. 16 and 21.

40.00 Set temp. 1/4 sec. cor.

80.04 Intersect N. and S. line 28 lks. S. of the cor. of secs. 15, 16, 21 and 22.

N. 89° 51' W. on a true line bet. secs. 16 and 21.

Desc. over rolling land.

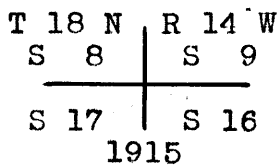
5.44 Enter gulch, course NE., 35 ft. below sec. cor., asc.



Subdivision of T. 18 N., R. 14 W.

Chains	along edge of gulch.
19.39	Leave gulch, course E.,
37.29	Top of ridge, bears NE. and SW., 137 ft. above gulch, desc.
40.02	Set an iron post, 3 ft. long, 1 in. in diam., 10 ins. in the ground to bed rock, in a mound of stone, for 1/4 sec. cor., with a brass cap, marked
	$\frac{1/4 \text{ S } 16}{\text{S } 21}$
	1915
	and raise a mound of stone, 2 ft. base, 1 1/2 ft. high, N. of cor.
46.71	Head of gulch, course NW., 112 ft. below top of ridge, asc.
54.90	Top of spur, slopes N., 217 ft. above gulch, desc.
62.04	Gulch, course NW., 185 ft. below top of spur, asc.
68.84	Top of spur, slopes NW., 70 ft. above gulch, desc.
75.79	Gulch, course NE., 185 ft. below top of spur, asc.
80.04	Cor. of secs. 16, 17, 20 and 21, 176 ft. above gulch.
	Land, rolling mountainous.
	Soil, stony, 3rd. rate.
	Undergrowth, scrub oak, mountain mahogany and palo christe.
-----	
	N. 0° 2' W. bet. secs. 16 and 17.
	Desc. over rolling mountainous land.
23.50	Draw, course E., 283 ft. below sec. cor., asc.
40.00	Set an iron post, 3 ft. long, 1 in. in diam., 26 ins. in the ground for 1/4 sec. cor., with a brass cap, marked
	$\frac{1/4 \text{ S } 17}{\text{S } 16}$
	1915
	and raise a mound of stone, 2 ft. base, 1 1/2 ft. high, W. of cor.
40.25	Top of spur, slopes SE., 240 ft. above draw, desc.
57.00	Draw, course SE., 249 ft. below top of spur, asc.
80.00	240 ft. above draw, set an iron post, 3 ft. long, 2 ins. in diam., 24 ins. in the ground for cor. of secs. 8, 9, 16 and 17, with a brass cap, marked

Chains



and raise a mound of stone, 2 ft. base, 1½ ft. high,  
W. of cor.

Land, rolling mountainous.

Soil, stony, 3rd. rate.

Undergrowth, cat claw and cacti.

S. 89° 51' E. on a random line bet. secs. 9 and 16.

40.00 Set temp. 1/4 sec. cor.

80.00 Intersect cor. of secs. 9, 10, 15 and 16.

N. 89° 51' W. on a true line bet. secs. 9 and 16.

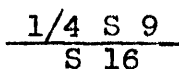
Desc. over rolling mountainous land.

8.00 Draw, course S., 125 ft. below sec. cor., asc.

17.00 Top of spur, slopes S., 160 ft. above draw, desc.

26.80 Draw, course S., 266 ft. below top of spur, asc.

40.00 Set an iron post, 3 ft. long, 1 in. in diam., 24 ins. in  
the ground for 1/4 sec. cor., with a brass cap, marked



1915

and raise a mound of stone, 2 ft. base, 1½ ft. high,  
N. of cor.

40.80 Top of spur, slopes S., 250 ft. above draw, desc.

47.00 Draw, course S., 166 ft. below top of spur, asc.

51.00 Top of spur, slopes S., 90 ft. above draw, desc.

56.90 Draw, course S., 130 ft. below top of spur, asc.

66.00 Top of spur, slopes S., 300 ft. above draw, desc.

74.80 Draw, course S., 208 ft. below top of spur, asc.

80.00 Cor. of secs. 8, 9, 16 and 17, 50 ft. above draw.

Land, rolling mountainous.

Soil, stony, 3rd. rate.

Undergrowth, cat claw and cacti.

N. 0° 2' W. bet. secs. 8 and 9.

Subdivision of T. 18 N., R. 14 W.

Chains Asc. over rolling mountainous land.

31.00 Top of ridge, bears NE. and SW., 400 ft. above sec. cor., desc.

35.00 Draw, course NE., 86 ft. below top of ridge, asc.

40.00 117 ft. above draw, set an iron post, 3 ft. long, 1 in. in diam., 26 ins. in the ground for 1/4 sec. cor., with a brass cap, marked.

$$\begin{array}{c} 1/4 \text{ S } 8 \quad | \quad \text{S } 9 \\ \hline 1915 \end{array}$$

and raise a mound of stone, 2 ft. base, 1 1/2 ft. high, W. of cor., thence over rolling land.

70.00 Draw, course SE., asc.

80.00 470 ft. above draw, set a granite stone, 12 X 12 X 18 ins., 4 ins. in the ground to bed rock, in a mound of stone for cor. of secs. 4, 5, 8 and 9, marked with 5 notches on S. and 4 notches on E edges, and raise a mound of stone, 2 ft. base, 1 1/2 ft. high, W. of cor.

No iron post available.

Land, rolling mountainous.

Soil, stony, 3rd. rate.

Undergrowth, cacti and palo christe.

---

40.00 S. 89° 51' E. on a random line bet. secs. 4 and 9. Set temp. 1/4 sec. cor.

79.78 Intersect N. and S. line 14 lks. N. of the cor. of secs. 3, 4, 9 and 10.

N. 89° 45' W. on a true line bet. secs. 4 and 9.

Desc. over rolling mountainous land.

34.78 Draw, N. fork of Cain Springs wash, course SE, 200 ft. below sec. cor., asc.

39.89 Set an iron post, 3 ft. long, 1 in. in diam., 24 ins. in the ground for 1/4 sec. cor., with a brass cap, marked

$$\begin{array}{c} 1/4 \text{ S } 4 \\ \hline \text{S } 9 \\ \hline 1915 \end{array}$$

and raise a mound of stone, 2 ft. base, 1 1/2 ft. high, N. of cor.

Chains

44.78 Top of spur, slopes N., 134 ft. above draw, desc.  
 49.78 Draw, course NE., 23 ft. below top of spur, asc.  
 75.78 Top of ridge, bears NW. and SE., 380 ft. above draw, desc.  
 79.78 Cor. of secs. 4, 5, 8 and 9, 32 ft. below top of ridge.  
 Land, rolling mountainous.  
 Soil, stony, 3rd. rate.  
 Undergrowth, cacti, palo christe and cat claw.

N. 0° 2' W. on a random line bet. secs. 4 and 5.  
 40.00 Set temp. 1/4 sec. cor.  
 80.26 Intersect the N. bdy. of the twp. 7 lks. E. of reestab. cor.  
 of secs. 4, 5, 32 and 33, described in Book "B."  
 S. 0° 5' E. on a true line bet. secs. 4 and 5.  
 Desc. over rolling mountainous land.

40.26 Draw, N. fork of Cañe Springs wash, course SE., 416 ft.  
 below sec. cor.

Set an iron post, 3 ft. long, 1 in. in diam., 24 ins. in  
 the ground for 1/4 sec. cor., with a brass cap, marked

1/4 S 5 | S 4  
 1915

and raise a mound of stone, 2 ft. base, 1 1/2 ft. high,  
 W. of cor., asc.

78.26 Top of ridge, bears NW. and SE., 506 ft. above 1/4 sec.  
 cor., desc.

80.26 Cor. of secs. 4, 5, 8 and 9, 39 ft. below top of ridge.  
 Land, rolling mountainous.

Soil, stony, 3rd. rate.  
 Undergrowth, cacti and palo christe.

From reestablished cor. of secs. 5, 6, 31 and 32, on the  
 S. bdy. of the twp., described in Book "B," and run

N. 0° 3' W. bet. secs. 31 and 32.

Asc. over rolling mountainous land.


21.00 Top of spur, slopes NE., 163 ft. above sec. cor., desc.

40.00 Set an iron post, 3 ft. long, 1 in. in diam., 26 ins. in

Subdivision of T. 18 N., R. 14 W.

Chains

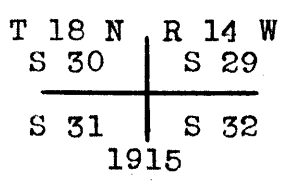
the ground for 1/4 sec. cor., with a brass cap, marked



1915

and raise a mound of stone, 2 ft. base, 1 1/2 ft. high, W. of cor.

- 55.00 Draw, course NE., 400 ft. below top of spur, asc.
- 79.00 Top of spur, slopes SE., 182 ft. above draw.
- 80.00 Set an iron post, 3 ft. long, 2 ins. in diam., 24 ins. in the ground for cor. of secs. 29, 30, 31 and 32, with a brass cap, marked



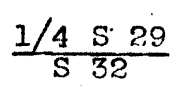
and raise a mound of stone, 2 ft. base, 1 1/2 ft. high, W. of cor.

Land, rolling mountainous.  
 Soil, stony, 3rd. rate.  
 Undergrowth, cat claw, palo christe and cacti.

S. 89° 44' E. on a random line bet. secs. 29 and 32.

- 40.00 Set temp. 1/4 sec. cor.
- 80.14 Intersect N. and S. line 17 lks. S. of the cor. of secs. 28, 29, 32 and 33.
- N. 89° 51' W. on a true line bet. secs. 29 and 32.
- Desc. over rolling mountainous land.

- 5.14 Draw, course NE., 90 ft. below sec. cor., asc.
- 25.14 Draw, course SE., continue to asc.
- 40.07 Set an iron post, 3 ft. long, 1 in. in diam., 24 ins. in the ground for 1/4 sec. cor., with a brass cap, marked



1915

and raise a mound of stone, 2 ft. base, 1 1/2 ft. high, N. of cor.

- 43.00 Top of spur, slopes SE., 340 ft. ascent, desc.
- 55.14 Draw, course SE, 85 ft. below top of spur, asc.
- 60.10 Top of spur, slopes SE., 80 ft. above draw, desc.

Chains

65.15 Draw, course S., 46 ft. below top of spur, asc.

80.14 Cor. of secs. 29, 30, 31 and 32, 34 ft. above draw.

Land, rolling mountainous.

Soil, stony, 3rd. rate.

Undergrowth, cat claw, palo christe and cacti.

N. 89° 44' W. on a random line bet. secs. 30 and 31.

40.00 Set temp. 1/4 sec. cor.

78.15 Intersect the W. bdy. of the twp. 16 lks. N. of reestab.cor.

of secs. 25, 30, 31 and 36, described in Book "B."

S. 89° 51' E. on a true line bet. secs. 30 and 31.

Desc. over rolling mountainous land.

33.15 Draw, course NE., 565 ft. below sec. cor., asc.

38.15 Set an iron post, 3 ft. long, 1 in. in diam., 18 ins. in

the ground to bed rock, in a mound of stone, for 1/4

sec. cor., with a brass cap, marked

$$\frac{1/4 \text{ S } 30}{\text{S } 31}$$

1915

and raise a mound of stone, 2 ft. base, 1 1/2 ft. high,

N. of cor.

48.15 Top of spur, slopes NE., 284 ft. above draw, desc.

78.15 Cor. of secs. 29, 30, 31 and 32, 448 ft. below top of spur.

Land, rolling mountainous.

Soil, stony, 3rd. rate.

Undergrowth, scrub oak, cat claw, palo christe and cacti.

N. 0° 3' W. bet. secs. 29 and 30.

Asc. over rolling mountainous land.

11.45 Top of spur, bears E., 56 ft. above sec. cor., desc.

19.42 Head of gulch, course SE., 16 ft. below top of spur, asc.

22.10 Top of spur, slopes E., 80 ft. above gulch, desc.

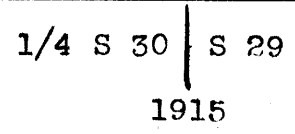
40.00 Set an iron post, 3 ft. long, 1 in. in diam., 12 ins. in

the ground to bed rock, in a mound of stone, for 1/4

sec. cor., with a brass cap, marked

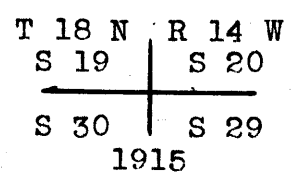
Subdivision of T. 18 N., R. 14 W.

Chains



and raise a mound of stone, 2 ft. base, 1 1/2 ft. high; W. of cor.

- 41.50 Gulch, course NE., 282 ft. below top of spur, asc.
- 49.90 Top of spur, slopes NE., 75 ft. above gulch, desc.
- 78.90 Gulch, course SE., 240 ft. below top of spur, asc.
- 80.00 30 ft. above gulch, set an iron post 3 ft. long, 2 ins. in diam., 20 ins. in the ground to bed rock, in a mound of stone, for cor. of secs. 19, 20, 29 and 30, with a brass cap, marked



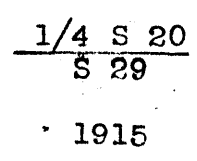
and raise a mound of stone, 2 ft. base, 1 1/2 ft. high, W. of cor.

Land, rolling mountainous.

Soil, stony, 3rd. rate.

Undergrowth, scrub oak, mountain mahogany and palo christe.

- 40.00 S. 89° 51' E. on a random line bet. secs. 20 and 29. Set temp. 1/4 sec. cor.
- 79.84 Intersect N. and S. line, 28 lks. S. of the cor. of secs. 20, 21, 28 and 29. S. 89° 57' W. on a true line bet. secs. 20 and 29. Asc. over rolling mountainous land.
- 3.50 Top of ridge, bears NE. and SW., 17 ft. above sec. cor. desc.
- 12.24 Ravine, course NW., 120 ft. below top of ridge, asc.
- 35.94 Top of spur, slopes N., 35 ft. above ravine, desc.
- 39.92 50 ft. below top of spur, set an iron post, 3 ft. long, 1 in. in diam., 20 ins. in the ground to bed rock, in a mound of stone, for 1/4 sec. cor., with a brass cap, marked



Chains and raise a mound of stone, 2 ft. base,  $1\frac{1}{2}$  ft. high, N. of cor., asc.

62.84 Top of spur, slopes NE., 133 ft. above  $1/4$  sec. cor., Thence over rolling land.

75.44 Gulch, course NE., 63 ft. below top of spur, asc.

79.84 Cor. of secs. 19, 20, 29 and 30, 62 ft. above gulch. Land, rolling mountainous. Soil, stony, 3rd. rate. Undergrowth, scrub oak, mountain mahogany and cat claw.

---

N.  $89^{\circ} 51'$  W. on a random line bet. secs. 19 and 30.

40.00 Set temp.  $1/4$  sec. cor.

78.36 Intersect the W. bdy. of the twp. 28 lks. N. of reestab, cor. of secs. 19, 24, 25 and 30, described in Book "B." N.  $89^{\circ} 57'$  E. on a true line bet. secs. 19 and 30. Desc. over rolling mountainous land.

5.36 Ravine, course N., 103 ft. below sec. cor., thence over rolling land.

38.36 Set an iron post, 3 ft. long, 1 in. in diam., 6 ins. in the ground to bed rock, in a mound of stone, for  $1/4$  sec. cor., with a brass cap, marked

$$\frac{1/4 \text{ S } 19}{\text{S } 30}$$

1915

and raise a mound of stone, 2 ft. base,  $1\frac{1}{2}$  ft. high, N. of cor., desc.

57.75 Gulch, course NE., 140 ft. below  $1/4$  sec. cor., asc.

67.46 Top of spur ridge, bears NE. and SW., 200 ft. above gulch, desc.

78.36 Cor. of secs. 19, 20, 29 and 30, 67 ft. below top of spur. Land, rolling mountainous. Soil, stony, 3rd. rate. Undergrowth, scrub oak, mountain mahogany, manzinita and cat claw.

---

N.  $0^{\circ} 3'$  W. bet. secs. 19 and 20.

Asc. over rolling mountainous land.



## Chains

- 6.45 Top of ridge, bears NE. and SW., 45 ft. above sec. cor., desc.
- 32.76 Rocky gulch, course NW., 680 ft. below top of ridge, asc.
- 37.63 Rocky point, bears NW., 62 ft. above gulch, desc.
- 40.00 Set an iron post, 3 ft. long, 1 in. in diam., 14 ins. in the ground to bed rock, in a mound of stone, for 1/4 sec. cor., with a brass cap, marked
- |          |      |
|----------|------|
| 1/4 S 19 | S 20 |
| 1915     |      |
- and raise a mound of stone, 2 ft. base, 1 1/8 ft. high, W. of cor.
- 41.65 Rocky canyon, course NE., 315 ft. below rocky point, asc.
- 55.30 Top of spur, bears SE., 222 ft. above canyon, desc.
- 64.89 Gulch, course SE., 150 ft. below top of spur, asc.
- 68.90 Top of spur, slopes SE., 24 ft. above gulch, desc.
- 74.80 Ravine, course SE., 57 ft. below top of spur, asc.
- 80.00 34 ft. above ravine, set an iron post, 3 ft. long, 2 ins. in diam., 24 ins. in the ground for cor. of secs. 17, 18, 19 and 20, with a brass cap, marked
- |        |        |
|--------|--------|
| T 18 N | R 14 W |
| S 18   | S 17   |
| S 19   | S 20   |
| 1915   |        |
- and raise a mound of stone, 2 ft. base, 1 1/2 ft. high, W. of cor.
- Land, rolling mountainous.
- Soil, stony, 3rd. rate.
- Undergrowth, mountain mahogany, palo christe, cat claw and manzanita.

---

N. 89° 57' E. on a random line bet. secs. 17 and 20.

- 40.00 Set temp. 1/4 sec. cor.

- 80.06 Intersect N. and S. line 30 lks. N. of the cor. of secs. 16, 17, 20 and 21.

N. 89° 50' W. on a true line bet. secs. 17 and 20.

Asc. over rolling mountainous land.

Chains  
 2.00 Top of spur, slopes NE., 23 ft. above sec. cor., desc.  
 16.35 Ravine, course NW., 150 ft. below top of spur, asc.  
 20.30 Point of spur, slopes NE., 46 ft. above ravine, desc.  
 39.21 Wash, course NE., 140 ft. below point of spur, asc.  
 40.03 Set an iron post, 3 ft. long, 1 in. in diam., 26 ins. in  
 the ground for 1/4 sec. cor., with a brass cap, marked

$$\frac{1/4 \text{ S } 17}{\text{S } 20}$$

1915  
 and raise a mound of stone, 2 ft. base, 1 1/2 ft. high,  
 N. of cor.

53.89 Top of 170 ft. ascent, desc.  
 67.42 Gulch, course SE., at foot of 55 ft. descent, asc.  
 80.06 Cor. of secs. 17, 18, 19 and 20, 213 ft. above gulch.  
 Land, rolling mountainous.  
 Soil, stony, 3rd. rate.  
 Undergrowth, scrub oak, cat claw, mountain mahogany and  
 palo christe.

---

S. 89° 57' W. on a random line bet. secs. 18 and 19.  
 40.00 Set temp. 1/4 sec. cor.  
 78.36 Intersect the W. bdy. of the twp. 30 lks. S. of reestab. cor.  
 of secs. 13, 18, 19 and 24, described in Book "B."  
 S. 89° 50' E. on a true line bet. secs. 18 and 19.  
 Asc. over rolling mountainous land.

15.00 Top of spur, slopes SE., 103 ft. above sec. cor., desc.  
 25.00 Draw, course S., 192 ft. below top of spur, asc.  
 34.00 Top of spur, slopes SE., 105 ft. above draw, desc.  
 38.36 Set an iron post, 3 ft. long, 1 in. in diam., on surface  
 rock, in a mound of stone, for 1/4 sec. cor., with a  
 brass cap, marked

$$\frac{1/4 \text{ S } 18}{\text{S } 19}$$

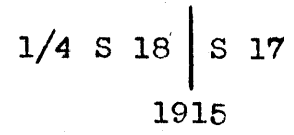
1915  
 and raise a mound of stone, 2 ft. base, 1 1/2 ft. high,  
 N. of cor.

Chains

46.00 Ravine, course SE., 148 ft. below top of spur, asc.  
 58.00 Top of spur, slopes SE., 129 ft. above ravine, desc.  
 78.36 Cor. of secs. 17, 18, 19 and 20, 436 ft. below top of spur.  
 Land, rolling mountainous.  
 Soil, stony, 3rd. rate.  
 Undergrowth, mountain mahogany, scrub oak, cat claw and cacti.

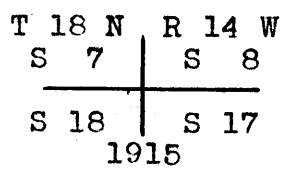
N. 0° 3' W. bet. secs. 17 and 18.  
 Asc. over rolling mountainous land.

13.16 Top of 182 ft. ascent, desc.  
 31.23 Ravine, course NE., at foot of 211 ft. descent, asc. slightly.  
 35.00 Point of spur, slopes E., desc.  
 37.90 Foot of 32 ft. descent, ravine, course SE., asc.  
 40.00 Set an iron post, 3 ft. long, 1 in. in diam., 26 ins. in the ground for 1/4 sec. cor., with a brass cap, marked



and raise a mound of stone, 2 ft. base, 1 1/2 ft. high, W. of cor.

44.41 Top of rocky point, bears W.,  
 57.20 Top of spur, slopes NE., 275 ft. above ravine, desc.  
 61.83 Head of gulch, course NE., 200 ft. below top of spur, asc.  
 70.90 Top of spur, slopes NE., 27 ft. above gulch, desc.  
 76.94 Gulch, course NE., 200 ft. below top of spur.  
 80.00 Set an iron post, 3 ft. long, 2 ins., in diam., 24 ins. in the ground for cor. of secs. 7, 8, 17 and 18, with a brass cap, marked



and raise a mound of stone, 2 ft. base, 1 1/2 ft. high, W. of cor.

Land, rolling mountainous.  
 Soil, stony, 3rd. rate.

Chains Undergrowth, palo christe, cat claw and cacti.

---

S. 89° 50' E. on a random line bet. secs. 8 and 17.

40.00 Set temp. 1/4 sec. cor.

80.18 Intersect N. and S. line 2 lks. N. of the cor. of secs. 8, 9, 16 and 17.

N. 89° 49' W. on a true line bet. secs. 8 and 17.

Asc. over rolling mountainous land.

12.00 Top of spur, slopes S., 10 ft. above sec. cor, desc.

16.35 Ravine, course S., 37 ft. below top of spur, asc.

19.78 Top of spur, slopes S., 75 ft. above ravine, desc.

31.46 Gulch, course SW., 15 ft. below top of spur, asc.

34.31 Top of spur, slopes SW., 60 ft. above gulch, desc.

40.09 Set an iron post, 3 ft. long, 1 in. in diam., 26 ins. in the ground for 1/4 sec. cor., with a brass cap, marked

$$\frac{1/4 \text{ S } 8}{\text{S } 17}$$

1915

and raise a mound of stone, 2 ft. base, 1 1/2 ft. high, N. of cor.

50.02 Rocky gulch, course SE., 132 ft. below top of spur, asc.

68.84 Top of spur, slopes NE., 264 ft. above gulch, desc. slightly.

74.18 Gulch, course NE., asc.

80.18 Cor. of secs. 7, 8, 17 and 18, 103 ft. above gulch, Land, rolling mountainous. Soil, stony, 3rd. rate. Undergrowth, palo verde, palo christe, cat claw and cacti.

---

N. 89° 50' W. on a random line bet. secs. 7 and 18.

40.00 Set temp. 1/4 sec. cor.

78.17 Intersect the W. bdy. of the twp. 10 lks. S. of reestab. cor. of secs. 7, 12, 13 and 18, described in Book "B."

S. 89° 46' E. on a true line bet. secs. 7 and 18.

Asc. over rolling mountainous land.

22.80 Top of spur, slopes NE., 110 ft. above sec. cor., desc.

Chains

38.17 Set an iron post, 3 ft. long, 1 in. in diam., 26 ins. in the ground for 1/4 sec. cor., with a brass cap, marked

$$\frac{1/4 \text{ S } 7}{\text{S } 18}$$

1915

and raise a mound of stone, 2 ft. base, 1 1/2 ft. high, N. of cor.

49.80 Ravine, course NE., 215 ft. below top of spur, asc.

50.80 Top of low spur, slopes NE., 50 ft. above ravine, desc.

68.40 Ravine, course NE., 436 ft. below top of spur, asc.

76.30 Point of spur, slopes NE., 38 ft. above ravine, desc.

38.17 Cor. of secs. 7, 8, 17 and 18, 65 ft. below point of spur, Land, rolling mountainous.  
Soil, stony, 3rd. rate.  
Undergrowth, mountain mahogany, palo christe, scrub oak and cacti.

N. 0° 3' W. bet. secs. 7 and 8.  
Desc. over rolling mountainous land.

13.18 Large gulch, course SE., 379 ft. below sec. cor., asc.

40.00 Set an iron post, 3 ft. long, 1 in. in diam., 20 ins. in the ground to bed rock, in a mound of stone, for 1/4 sec. cor., with a brass cap, marked

$$\frac{1/4 \text{ S } 7 \quad | \quad \text{S } 8}{1915}$$

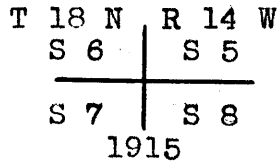
and raise a mound of stone, 2 ft. base, 1 1/2 ft. high, W. of cor.

59.28 Top of ridge, bears NW. and SE., 712 ft. above gulch, desc.

68.50 Ravine, course E., 258 ft. below top of ridge, asc.

80.00 277 ft. above ravine, set an iron post, 3 ft. long, 2 ins. in diam., 20 ins. in the ground to bed rock, in a mound of stone, for cor. of secs. 5, 6, 7 and 8, with a brass cap, marked

Chains



and raise a mound of stone, 2 ft. base, 1 1/2 ft. high, W. of cor.

Land, rolling mountainous.

Soil, stony, 3rd. rate.

Undergrowth, palo christe, scrub oak, cat claw and cacti.

S. 89° 49' E. on a random line bet. secs. 5 and 8.

40.00 Set temp. 1/4 sec. cor.

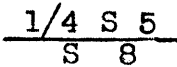
80.28 Intersect N. and S. line 12 lks. S. of the cor. of secs. 4, 5, 8 and 9.

N. 89° 54' W. on a true line bet. secs. 5 and 8.

Desc. over rolling mountainous land.

17.16 Gulch, course SE., 165 ft. below sec. cor., asc.

40.14 Set an iron post, 3 ft. long, 1 in. in diam., 10 ins. in the ground to bed rock, in a mound of stone, for 1/4 sec. cor., with a brass cap, marked



1915

and raise a mound of stone, 2 ft. base, 1 1/2 ft. high, N. of cor.

50.28 Foot of spur, slopes E. along line, continue to asc.

75.28 Top of spur, 475 ft. above gulch.

80.28 Cor. of secs. 5, 6, 7 and 8.

Land, rolling mountainous.

Soil, stony, 3rd. rate.

Undergrowth, cat claw, palo christe and cacti.

N. 89° 46' W. on a random line bet. secs. 6 and 7.

40.00 Set temp. 1/4 sec. cor.

77.88 Intersect the W. bdy. of the twp. 14 lks. N. of reestab. cor. of secs. 1, 6, 7 and 12, described in Book "B."

S. 89° 52' E. on a true line bet. secs. 6 and 7.

Desc. over rolling mountainous land.

Chains

- 17.23 Gulch, course NE., 160 ft. below sec. cor., asc.
- 20.80 Top of rock point, bears N., 25 ft. above gulch, desc.
- 27.40 Same gulch, course SE., 83 ft. below rock point, asc.
- 36.13 Top of rock point, bears S., 46 ft. above gulch, desc.
- 37.88 Set an iron post, 3 ft. long, 1 in. in diam., 6 ins. in the ground to bed rock, in a mound of stone, for 1/4 sec. cor., with a brass cap, marked

$$\frac{1/4 \text{ S } 6}{\text{S } 7}$$

1915

and raise a mound of stone, 2 ft. base, 1 1/2 ft. high, N. of cor.

- 39.46 Same gulch, course NE., 64 ft. below rock point.
- 42.86 Same gulch, course SE., asc.
- 47.88 Top of spur, slopes SE., 57 ft. above gulch, desc.
- 54.84 Ravine, course SE., 94 ft. below top of spur, asc.
- 72.88 Top of 236 ft. ascent, thence over level land.
- 77.88 Cor. of secs. 5, 6, 7 and 8.

Land, rolling mountainous.  
 Soil, stony, 3rd. rate.  
 Undergrowth, cat claw, palo christe and cacti.

---

N. 0° 3' W. on a random line bet. secs. 5 and 6.

- 40.00 Set temp. 1/4 sec. cor.
- 79.99 Intersect the N. bdy. of the twp. 28 lks. E. of reestab. cor. of secs. 5, 6, 31 and 32, described in Book "B."  
 S. 0° 15' E. on a true line bet. secs. 5 and 6.  
 Desc. over rolling mountainous land.

- 8.12 Ravine, course NE., 90 ft. below sec. cor., asc.
- 19.09 Top of spur, slopes SE., 400 ft. above ravine, desc.
- 26.99 Ravine, course SE., 163 ft. below top of spur, asc.
- 39.99 Set an iron post, 3 ft. long, 1 in. in diam., 26 ins. in the ground for 1/4 sec. cor., with a brass cap, marked

$$\frac{1/4 \text{ S } 6}{\text{S } 5}$$

1915

and raise a mound of stone, 2 ft. base, 1 1/2 ft. high, W. of cor.

Chains

- 44.33 Top of spur, slopes E., 365 ft. above ravine, desc.
- 51.28 Ravine, course E., 200 ft. below top of spur, asc.
- 60.74 Top of spur, slopes E., 209 ft. above ravine, desc.
- 74.05 Ravine, course E., 230 ft. below top of spur, asc.
- 78.79 Top of spur, slopes E., 100 ft. above ravine, desc.
- 79.99 Cor. of secs. 5, 6, 7 and 8, 16 ft. below top of spur.

Land, rolling mountainous.

Soil, stony, 3rd. rate.

Undergrowth, palo christe, scrub oak, cat claw and palo verde.

GENERAL DESCRIPTION.

This township is very broken and too rough for agricultural purposes. The soil is stony and rocky and mostly 3rd. rate. Cacti, cat claw and palo christe are the main plant growths, and some scattering bunch grass, but not enough to be of any grazing value. There is no timber; and no mineral out crops are noted. There is no running water in the township, although there are several small springs, none that would indicate live water. There are no settlers.



For CERTIFICATES of U.S. Transitmen, see Book "C."  
FINAL OATH OF UNITED STATES SURVEYOR.

I, \_\_\_\_\_, U. S. Surveyor, do solemnly swear that, in pursuance of special instructions received from the U. S. Surveyor General for \_\_\_\_\_ bearing date of the \_\_\_\_\_ day of \_\_\_\_\_, 191\_\_\_\_, I have well, faithfully, and truly, in my own proper person, and in strict conformity with said instructions, the Manual of Surveying Instructions, and the laws of the United States, surveyed all those parts or portions of \_\_\_\_\_ of the \_\_\_\_\_ Meridian, in the State of \_\_\_\_\_, which are represented in the foregoing field notes as having been executed by me, and under my direction; and I do further solemnly swear that all the corners of said survey have been established and perpetuated in strict accordance with the Manual of Surveying Instructions, and the special written instructions of the U. S. Surveyor General for \_\_\_\_\_ and in the specific manner described in the field notes, and that the foregoing are the original field notes of such survey.

U. S. Surveyor.

Subscribed by said \_\_\_\_\_, and sworn to before me }  
this \_\_\_\_\_ day of \_\_\_\_\_, 191\_\_\_\_



APPROVAL.

OFFICE OF THE UNITED STATES SURVEYOR GENERAL,

Phoenix, Arizona, November 22, 1918

The foregoing field notes of the survey of \_\_\_\_\_ the \_\_\_\_\_

SUBDIVISION LINES of

TOWNSHIP 18 NORTH, RANGE 14 WEST,

of the Gila and Salt River Base and Meridian, in the State of Arizona, executed by Mans H. Coffin, Jr., and Howard G. Mason, U.S. Transitmen, under his special instructions dated January 7, 1915, for Group 46, Arizona, having been critically examined, and the necessary corrections and explanations made, the said field notes, and the surveys they describe, are hereby approved.

U. S. Surveyor General.  
of Arizona.

~~I certify that the foregoing transcript of the field notes of the above described surveys in \_\_\_\_\_, has been correctly copied from the original notes on file in this office.~~