

Book "E"

4-679

BOOK 3317

FIELD NOTES

OF THE SURVEY OF THE

NORTH AND EAST BOUNDARIES, AND


SUBDIVISION LINES

of

TOWNSHIP 5 NORTH, RANGE 5 EAST,

RESURVEY OF THE

FIRST STANDARD PARALLEL NORTH, THRU. RANGE 5 EAST,



Of the Gila and Salt River Base and Meridian,

In the State of Arizona.

EXECUTED BY

Sidney E. Blout,

In the capacity of U. S. Cad. Eng'r, under Special Instructions dated February 26, 1919, issued by the United States Surveyor General to govern surveys included in Group No. 91, which were approved by the Commissioner of the General Land Office, March 18, 1919, and Assignment Instructions dated March 21, 1919

Survey commenced July 9, 1919.

Survey completed July 30,

11

3317

Book "E"

Group 91, Arizona.

T.5 N., R.5 E.

BOOK 3317

INDEX DIAGRAM.

Township		Range									
9		9		10		11		11		12	
6	44	5	36	4	30	3	24	2	18	1	7
43		43		35		29		24		17	
7	42	8	35	9	29	10	23	11	17	12	6
42		41		34		28		22		16	
15	41	17	34	16	28	15	22	14	16	18	6
40		40		33		27		21		15	
19	39	20	33	21	26	22	21	23	15	24	5
39		38		32		26		20		14	
30	38	29	31	28	25	27	20	26	14	25	4
37		37		31		25		19		13	
31	36	32	30	33	24	34	18	35	13	36	4

1st Standard Parallel North

- ==== Lines surveyed under this group.
- Lines retraced under this group.
- ===== Lines resurveyed under this group.
- Unsurveyed.
- ////// Areas as per accepted plats on file.

In the
 of
 the
 Office

BOOK 3317

Book "E"
Group 91, Arizona.

4-679 b

DATE DIAGRAM.

Township 5 North, Range 5 East.
7-11-19 7-11-19 7-11-19 7-11-19 7-11-19 7-10-19

6 7-20-19 7-30-19	5 7-20-19 7-29-19	4 7-26-19 7-29-19	3 7-24-19 7-29-19	2 7-28-19 7-28-19	1 7-28-19 7-10-19
7 7-26-19 7-30-19	8 7-26-19 7-26-19	9 7-24-19 7-24-19	10 7-22-19 7-22-19	11 7-17-19 7-28-19	12 7-17-19 7-10-19
13 7-25-19 7-25-19	14 7-25-19 7-24-19	15 7-23-19 7-22-19	16 7-22-19 7-17-19	17 7-17-19 7-15-19	18 7-15-19 7-10-19
19 7-23-19 7-25-19	20 7-23-19 7-23-19	21 7-19-19 7-22-19	22 7-18-19 7-17-19	23 7-16-19 7-15-19	24 7-14-19 7-9-19
25 7-21-19 7-21-19	26 7-21-19 7-19-19	27 7-19-19 7-15-19	28 7-18-19 7-16-19	29 7-16-19 7-14-19	30 7-14-19 7-9-19
31 7-21-19	32 7-19-19	33 7-18-19	34 7-16-19	35 7-14-19	36 7-9-19

1st Standard Parallel North

6-4817

Executed on dates shown above, by Sidney E. Blout,
U. S. Cadastral Engineer.

Survey commenced July 7, 1919, and executed on the dates shown on the diagram on page 1 hereof, by Sidney E. Blout, U.S. Cadastral Engineer, using a Buff light mountain transit No. 9984, with a Smith solar attachment, the horizontal limb being provided with two double verniers placed opposite to each other, reading to single minutes of arc, which is also the least count of the verniers of the latitude and declination arcs.

For certificate of approval, see Book "A."

All measurements are made with a Lallie 5-chain steel tape, compared with a Chesterman Standard steel tape, and found correct. The measurements are made on the slope, the vertical angle determined, and the slope measurements properly reduced to true horizontal distances.

Before commencing the survey of this line, I examine the adjustments of the transit, and correct the level and collimation errors; then, to test the solar apparatus, by comparing its indications, resulting from solar observations, made during a.m. and p.m. hours with a meridian established by observations on Polaris, I proceed as follows:

July 7, 1919. At camp near the $\frac{1}{4}$ sec. cor. bet. secs. 15 and 16, T. 5 N., R. 5 E.; latitude, $33^{\circ}46'27''$ N.; longitude $111^{\circ}51'08''$ W., I set off $33^{\circ}46\frac{1}{2}'$ N., on the lat. arc; $22^{\circ}38\frac{1}{2}'$ N. on the decl. arc, and at 4h. 04 $\frac{1}{2}$ m. p.m., l.m.t., determine a meridian with the solar, and mark a point thereof by a nail in a stake driven in the ground about 5-chains N. of instrument.

At 8h. 47. p.m., by my watch, which is correct local mean time, observe Polaris and mark the direction thus determined by a tally pin in stake driven firmly in the ground about 5 chains N. of instrument.

U.C. Polaris July 8, 1919, Meridian of Greenwich, Civil date and mean time,	6h. 31m. a.m.
Reduction to local meridian, subtract,	1.2m.
U.C. Polaris July 8, 1919, local meridian	6h. 29.8m.
Time of obs. July 7, 1919, 8h. 47m. p.m. subtract,	8 47
Hour angle of Polaris at observation,	9 42.8
Azimuth of Polaris at observation,	0° 44.9 E.
	July 7, 1919.

July 8, 1919: At 6h. 30m., a.m., I lay off the azimuth of Polaris, $0^{\circ}44.9''$ to the west, and mark the meridian thus determined by a nail driven in the stake set last evening about 5 chains N. of instrument, on which the meridian falls $0'45''$ E. of the point determined by the solar observation.

At 7h. 4.7m. a.m., l.m.t., set off $33^{\circ}46\frac{1}{2}'$ N., on the lat. arc; $22^{\circ}35'$ N., on the decl. arc, and determine a meridian with the solar and mark a point thereof by a nail in a stake already set about 5 chains N. of instrument. This point falls $01'$ E. of the meridian established by the Polaris observation.

The solar apparatus by p.m. and a.m. observations defines positions for meridians respectively about $0'45''$ W. and $1'$ E. of the meridian established by the Polaris observation; therefore, conclude that the adjustments of the instrument are satisfactory.

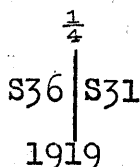
Chains.

From the standard cor. of T.5 N., Rs.5 and 6 E., reestablished by me, and described in Book "D,"

North, bet. secs.31 and 36.

Over rolling land, thru. scattering timber and undergrowth.

- 21.30 Wash, 15 lks. wide, banks 2 ft. high, course east.
- 28.45 Ascend S. slope of stony ridge, 27 ft. to
- 33.50 Top of ridge, brs. E. and W.; descend over N. slope, 46 ft.
- 36.60 Foot of descent; thence over rolling sandy land.
- 40.00 Wash, 10 lks. wide, banks 3 ft. high, course east.
- 40.00 Set an iron post 3 ft. long, 1 in. in diam., 26 ins. in the ground, for $\frac{1}{4}$ sec. cor., marked on brass cap,



from which,

A palo verde, 8 ins. in diam., brs. S. $12\frac{3}{4}^{\circ}$ E.

108 lks. dist., marked $\frac{1}{4}$ S 31 BT.

A palo verde, 6 ins. in diam., brs. S. $33\frac{1}{2}^{\circ}$ W.,

153 lks. dist., marked $\frac{1}{4}$ S 36 BT.

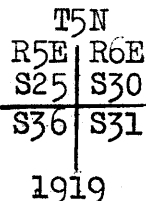
- 44.00 Old road to Moore's ranch in sec. 36, brs. NW. and SE.

- 49.00 Wash, 30 lks. wide, banks $2\frac{1}{2}$ ft. high, course east.

- 56.00 Road from the Verde River to E. O. Brown's ranch, brs. E. and W.

- 70.00 Ravine, 10 lks. wide, 2 ft. deep, course east.

- 80.00 Set an iron post 3 ft. long, 2 ins. in diam., 24 ins. in the ground, for cor. of secs. 25, 30, 31 and 36, marked on brass cap,



from which,

A mesquite, 6 ins. in diam., brs. N. $78\frac{1}{4}^{\circ}$ E., 43 lks. dist., marked T5N R6E S30 BT.

A palo verde, 6 ins. in diam., brs. S. 21° E., 53 lks. dist., marked T5N R6E S31 BT.

A palo verde, 6 ins. in diam., brs. S. $51\frac{1}{4}^{\circ}$ W., 159 lks. dist., marked T5N R5E S36 BT.

A palo verde, 6 ins. in diam., brs. N. $41\frac{1}{2}^{\circ}$ W., 105 lks. dist., marked T5N R5E S25 BT.

Land, rolling mesa,

Soil, sandy and stony, 3rd rate.

Timber, scattering palo verde and mesquite.

Light growth of bunch grass.

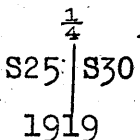
Undergrowth, greasewood brush, and cacti, 3 to 6 ft. high.

North, bet. secs. 25 and 30.

Over rolling land, thru. scattering timber and undergrowth.

- 21.80 Wash, 10 lks. wide, 3 ft. deep, course east.

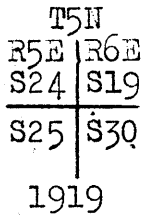
- 40.00 Set an iron post, 3 ft. long, 1 in. in diam., 26 ins. in the ground, for $\frac{1}{4}$ sec. cor., marked on brass cap,



from which,

Chains.

- A palo verde, 4 ins. in diam., brs. S. $50\frac{1}{4}^{\circ}$ E., 21 lks. dist., marked $\frac{1}{4}$ S 30 BT.
- A mesquite, 6 ins. in diam., brs. S. $76\frac{3}{4}^{\circ}$ W., 89 lks. dist., marked $\frac{1}{4}$ S 25 BT.
- 60.30 Road from the Verde River to Cave Creek, bears E. and W.
- 69.20 Wash, 20 lks. wide, banks $2\frac{1}{2}$ ft. high, course S. 70° E.
- 80.00 Set an iron post, 3 ft. long, 2 ins. in diam., 24 ins. in the ground, for cor. of secs. 19, 24, 25 and 30, marked on brass cap,



from which,

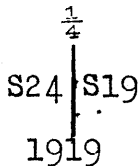
- A palo verde, 8 ins. in diam., brs. N. $76\frac{1}{2}^{\circ}$ E., 56 lks. dist., marked T5N R6E S19 BT.
- A palo verde, 6 ins. in diam., brs. S. 56° E., 25 lks. dist., marked T5N R6E S30 BT.
- A mesquite, 6 ins. in diam., brs. S. $32\frac{1}{4}^{\circ}$ W., 64 lks. dist., marked T5N R5E S25 BT.
- A palo verde, 5 ins. in diam., brs. N. 37° W., 129 lks. dist., marked T5N R5E S24 BT.

Land, rolling.

Soil, dry, sandy, clay loam, about 10 ins. deep, on clay sub-soil.

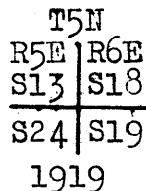
Undergrowth, greasewood brush and cacti, 6 ft. high.

- 40.00 North, bet. secs. 19 and 24. Over rolling land, thru scattering timber and undergrowth. Set an iron post, 3 ft. long, 1 in. in diam., 26 ins. in the ground, for $\frac{1}{4}$ sec. cor., marked on brass cap,



from which,

- A palo verde, 6 ins. in diam., brs. S. $89\frac{1}{2}^{\circ}$ E., 174 lks. dist., marked $\frac{1}{4}$ S 19 BT.
- A palo verde, 7 ins. in diam., brs. S. 87° W., 227 lks. dist., marked $\frac{1}{4}$ S 24 BT.
- 52.90 Old road, brs. NW. and SE.
- 54.40 Wash, 10 lks. wide, 4 ft. deep, course N. 80° E.
- 54.60 Fence brs. N. 38° W. and S. 38° E.
- 76.20 Wash, 8 lks. wide, 1 ft. deep, course N. 70° E.
- 80.00 Set an iron post 3 ft. long, 2 ins. in diam., 24 ins. in the ground, for cor. of secs. 13, 18, 19 and 24, marked on brass cap,



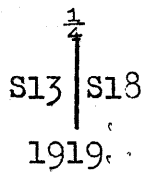
from which,

- A mesquite, 8 ins. in diam., brs. N. 46° E., 37 lks. dist., marked T5N R6E S18 BT.
- A mesquite, 6 ins. in diam., brs. S. $20\frac{3}{4}^{\circ}$ E., 105 lks. dist., marked T5N R6E S19 BT.
- A mesquite, 8 ins. in diam., brs. S. $77\frac{3}{4}^{\circ}$ W., 150 lks. dist., marked T5N R5E S 24 BT.

Chains.

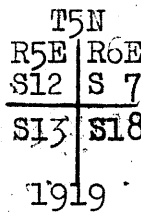
A mesquite, 14 ins. in diam., brs. N. $37\frac{1}{2}^{\circ}$ W., 124 lks. dist., marked T5N R5E S13 BT.
 Land, rolling mesa.
 Soil, dry, sandy clay loam, on stone and clay subsoil.
 Timber, palo verde and mesquite.
 Light growth of bunch grass.
 Undergrowth, greasewood and ocotillo brush, and cacti, 4 to 6 ft. high.

40.00 North, bet. secs. 13 and 18.
 Over rolling land, thru timber and undergrowth.
 Set an iron post 3 ft. long, 1 in. in diam., 26 ins. in the ground, for $\frac{1}{4}$ sec. cor., marked on brass cap,



from which,

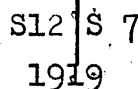
A palo verde, 6 ins. in diam., brs. N. $33\frac{1}{2}^{\circ}$ E., 241 lks. dist., marked $\frac{1}{4}$ S 18 BT.
 A palo verde, 6 ins. in diam., brs. N. 48° W., 112 lks. dist., marked $\frac{1}{4}$ S 13 BT.
 55.00 Dry wash, 10 lks. wide, 2 ft. deep, course E.
 80.00 Set an iron post, 3 ft. long, 2 ins. in diam., 24 ins. in the ground for cor. of secs. 7, 12, 13 and 18, marked on brass cap,



from which,

A mesquite, 8 ins. in diam., brs. N. 32° E., 187 lks. dist., marked T5N R6E S7 BT.
 A palo verde, 6 ins. in diam., brs. S. 22° E., 247 lks. dist., marked T5N R6E S18 BT.
 A palo verde, 5 ins. in diam., brs. S. $77\frac{1}{2}^{\circ}$ W., 210 lks. dist., marked T5N R5E S13 BT.
 A mesquite, 6 ins. in diam., brs. N. $61\frac{3}{4}^{\circ}$ W., 232 lks. dist., marked T5N R5E S12 BT.
 Land, rolling, sandy mesa.
 Soil, sandy, 2nd and 3rd rate.
 Timber, scattering palo verde and mesquite.
 Undergrowth, greasewood and catclaw brush, 6 ft. high.

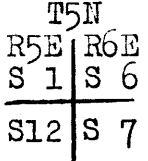
5.50 North, bet. secs. 7 and 12.
 20.00 Over rolling land, thru timber and undergrowth.
 20.95 Wash, 10 lks. wide, 2 ft. deep, course E.
 32.03 Ledge, of granite, 22 ft. above wash, brs. E. and W.
 38.05 Ravine, 20 lks. wide, 3 ft. deep, course S. 60° E.
 40.00 Wash, 30 lks. wide, course SE.
 Wash, 20 lks. wide, course S. 50° E.
 Set an iron post, 3 ft. long, 1 in. in diam., 26 ins. in the ground, for $\frac{1}{4}$ sec. cor., marked on brass cap,



from which,

Chains.

80.00 A palo verde, 8 ins. in diam., brs. N. 81 1/2° W., 205 lks. dist., marked 1/4 S 12 BT.
 A palo verde, 6 ins. in diam., brs. S. 0 1/2° E., 26 lks. dist., marked 1/4 S 7 BT.
 Set an iron post 3 ft. long, 2 ins. in diam., 24 ins. in the ground, for cor. of secs. 1, 6, 7 and 12, marked on brass cap,

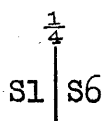


1919

from which,
 A mesquite, 8 ins. in diam., brs. N. 80 1/4° E., 106 lks. dist., marked T5N R6E S6 BT.
 A palo verde, 6 ins. in diam., brs. S. 12° E., 149 lks. dist., marked T5N R6E S7 BT.
 A mesquite, 14 ins. in diam., brs. S. 77 1/4° W., 294 lks. dist., marked T5N R5E S12 BT.
 A palo verde, 5 ins. in diam., brs. N. 72 1/4° W., 242 lks. dist., marked T5N R5E S1 BT.

Land, rolling mesa.
 Soil, sandy clay loam, 12 ins. deep, on dry stony clay sub-soil.
 Timber, mesquite and palo verde.
 Undergrowth, greasewood and cacti, 6 ft. high.

16.30 North, bet. secs. 1 and 6.
 40.00 Over rolling land, thru. timber and undergrowth.
 Wash, 30 lks. wide, 5 ft. deep, course E.
 Set an iron post, 3 ft. long, 1 in. in diam., 26 ins. in the ground for 1/4 sec. cor., marked on brass cap,



1919

from which,
 A mesquite, 6 ins. in diam., brs. S. 14 1/2° E., 62 lks. dist., marked 1/4 S 6 BT.
 A palo verde, 8 ins. in diam., brs. S. 86° W., 192 lks. dist., marked 1/4 S 1 BT.

46.30 Wash, 40 lks. wide, 8 ft. deep, course E. Enter low rolling hills, brs. NE. and SW.

73.60 Wash, 40 lks. wide, 15 ft. deep, course SE.

80.00 Set an iron post, 3 ft. long, 3 ins. in diam., 24 ins. in the ground, for cor. of Ts. 5 and 6 N., Rs. 5 and 6 E., marked on brass cap,



T5N
1919

from which,
 A mesquite, 8 ins. in diam., brs. N. 20° E., 152 lks. dist., marked T6N R6E S31 BT.
 A mesquite, 10 ins. in diam., brs. S. 24 3/4° E., 92 lks. dist., marked T5N R6E S6 BT.
 A palo verde, 8 ins. in diam., brs. S. 68 3/4° W., 140 lks. dist., marked T5N R5E S1 BT.
 A palo verde, 6 ins. in diam., brs. N. 42 1/2° W., 257 lks. dist., marked T6N R5E S36 BT.

Chains.

Land, rolling and hilly.
Soil, sandy, gravelly and stony, 2nd and 3rd rate.
Timber, palo verde and mesquite.
Undergrowth, greasewood brush.

Chains.

From the cor. of Ts. 5 and 6 N., Rs. 5 and 6 E., hereinbefore described,
 West, on a random line, along the N. bdy. of T. 5 N., R. 5 E., setting temp. $\frac{1}{4}$ sec. and sec. cors. at intervals of 40.00 chs., and at 479.84 chs., falls 84 lks. N. of the cor. of Ts. 5 and 6 N., Rs. 4 and 5 E., which is a porphyry stone 6x4x6 ins. above ground, firmly set, marked and witnessed as described by the surveyor general. The falling answers to a correction of $0^{\circ}06'$, or 14 lks. S. per mile, counting from the NE. cor. of the Tp.

Thence,
 N. $89^{\circ}54'E.$, bet. secs. 6 and 31, marking and blazing true line.

Over hilly land, thru scattering timber and undergrowth.

2.59
 37.19
 39.84

Ravine, 10 lks. wide, 8 ft. deep, course SW.
 Ravine, 30 lks. wide, 5 ft. deep, course SW.
 Set an iron post 3 ft. long, 1 in. in diam., 26 ins. in the ground for $\frac{1}{4}$ sec. cor., marked on brass cap,

$\frac{1}{4}$ S 31
 S 6
 1919

from which,

A palo verde, 8 ins. in diam., brs. N. $2\frac{1}{2}^{\circ}W.$, 35 lks. dist., marked $\frac{1}{4}$ S 31 BT.

A palo verde, 6 ins. in diam., brs. S. $73^{\circ}W.$, 107 lks. dist., marked $\frac{1}{4}$ S 6 BT.

79.84

Set an iron post 3 ft. long, 2 ins. in diam., 24 ins. in the ground, for cor. of secs. 5, 6, 31 and 32, marked on brass cap,

T6N | R5E
 S31 | S32
 S 6 | S 5
 T5N
 1919

from which,

A palo verde, 8 ins. in diam., brs. N. $15\frac{3}{4}^{\circ}E.$, 9 lks. dist., marked T6N R5E S 32 BT.

A palo verde, 6 ins. in diam., brs. S. $71\frac{1}{2}^{\circ}E.$, 141 lks. dist., marked T5N R5E S 5 BT.

A palo verde, 6 ins. in diam., brs. S. $73^{\circ}W.$, 6 lks. dist., marked T5N R5E S 6 BT.

A palo verde, 5 ins. in diam., brs. N. $9^{\circ}W.$, 11 lks. dist., marked T6N R5E S 31 BT.

Land, rolling and hilly mesa.

Soil, stony and gravelly, 3rd rate.

Timber, scattering palo verde and mesquite.

Undergrowth, greasewood and ocotillo brush.

N. $89^{\circ}54'E.$, bet. secs. 5 and 32.

Over rolling land, thru scattering timber and undergrowth.

1.46
 31.76
 40.00

Wash, 20 lks. wide, banks 3 ft. high, course SW.
 Wash, 30 lks. wide, banks 4 ft. high, course SW.
 Set an iron post, 3 ft. long, 1 in. in diam., 26 ins. in the ground, for $\frac{1}{4}$ sec. cor., marked on brass cap,

$\frac{1}{4}$ S 32
 S 5
 1919

from which,

A palo verde, 8 ins. in diam., brs. N. $33^{\circ}W.$, 79 lks. dist., marked $\frac{1}{4}$ S 32 BT.

A palo verde, 8 ins. in diam., brs. S. $43\frac{1}{2}^{\circ}W.$, 164 lks. dist., marked $\frac{1}{4}$ S 5 BT.

10

Chains

- 50.26 Wash, 10 lks. wide, 3 ft. deep, course SW.
- 70.01 Wash, 20 lks. wide, 25 ft. deep, course SW.
- 77.66 Wash, 20 lks. wide, 2 ft. deep, course SW.
- 80.00 Set an iron post, 3 ft. long, 2 ins. in diam., 24 ins. in the ground, for cor. of secs. 4, 5, 32 and 33, marked on brass cap,

T6N	R5E
S32	S33
S 5	S 4
T5N	
1919	

from which,

- A palo verde, 8 ins. in diam., brs. N. 75° E., 138 lks. dist., marked R6N R5E S33 BT.
- A mesquite, 5 ins. in diam., brs. S. 32° E., 232 lks. dist., marked T5N R5E S4 BT.
- A palo verde, 5 ins. in diam., brs. S. 66 $\frac{3}{4}$ ° W., 74 lks. dist., marked T5N R5E S5 BT.
- A palo verde, 6 ins. in diam., brs. N. 82 $\frac{3}{4}$ ° W., 207 lks. dist., marked T6N R5E S32 BT.

Land, rolling mesa.

Soil, sandy and gravelly, 2nd and 3rd rate.

Timber, scattering mesquite and palo verde.

Undergrowth, greasewood and ocotillo brush.

N. 89° 54' E., bet. secs. 4 and 33.

- 40.00 Over rolling land, thru scattering timber and undergrowth. Set an iron post, 3 ft. long, 1 in. in diam., 26 ins. in the ground, for $\frac{1}{4}$ sec. cor., marked on brass cap,

$\frac{1}{4}$	S 33
	S 4
1919	

from which,

- A palo verde, 6 ins. in diam., brs. N. 46 $\frac{3}{4}$ ° E., 81 lks. dist., marked $\frac{1}{4}$ S 33 BT.
- A mesquite, 8 ins. in diam., brs. S. 19 $\frac{1}{4}$ ° E., 34 lks. dist., marked $\frac{1}{4}$ S 4 BT.

- 52.26 Wash, 30 lks. wide, 3 ft. deep, course SW.
- 78.25 Wash, 10 lks. wide, 2 ft. deep, course SW.
- 80.00 Set an iron post, 3 ft. long, 2 ins. in diam., 24 ins. in the ground, for cor. of secs. 3, 4, 33 and 34, marked on brass cap,

T6N	R5E
S33	S34
S 4	S 3
T5N	
1919	

from which,

- A palo verde, 6 ins. in diam., brs. N. 52 $\frac{1}{2}$ ° E., 394 lks. dist., marked T6N R5E S34 BT.
- A palo verde, 4 ins. in diam., brs. S. 48 $\frac{3}{4}$ ° E., 163 lks. dist., marked T5N R5E S3 BT.
- A palo verde, 8 ins. in diam., brs. S. 46 $\frac{3}{4}$ ° W., 238 lks. dist., marked T5N R5E S4 BT.
- A palo verde, 8 ins. in diam., brs. N. 23° W., 288 lks. dist., marked T6N R5E S33 BT.

Land, rolling mesa.

Soil, gravelly and stony, 2nd and 3rd rate.

Timber, scattering palo verde and mesquite.

Undergrowth, greasewood brush, 4 to 6 ft. high.

Chains.

N.89°54'E., bet. secs. 3 and 34.
 Over rolling land, thru scattering timber and undergrowth.
 Wash, 4 lks. wide, 8 ft. deep, course SW.
 Road from Camp Creek to Phoenix, Arizona, brs. NE. and SW.
 Corral brs. N. about 4 chs. dist.
 Wash, 20 lks. wide, 2½ ft. deep, course SW.
 Set an iron post, 3 ft. long, 1 in. in diam., 26 ins. in
 the ground for ¼ sec. cor., marked on brass cap,

¼ S 34
 S 3
 1919

from which,

A palo verde, 6 ins. in diam., brs. N.48°W.,
 196 lks. dist., marked ¼ S 34 BT.

A palo verde, 8 ins. in diam., brs. S.7°E.,
 103 lks. dist., marked ¼ S 3 B T.

57.16 Wash, 22 lks. wide, 2 ft. deep, course SW.

80.00 Set an iron post 3 ft. long, 2 ins. in diam., 24 ins. in
 the ground, for cor. of secs. 2, 3, 34 and 35, marked on
 brass cap,

T6N	R5E
S34	S35
S34	S 2
T5N	
1919	

from which,

A palo verde, 6 ins. in diam., brs. N.29¾°E.,
 294 lks. dist., marked T6N R5E S35 BT.

A mesquite, 6 ins. in diam., brs. S.28¾°E., 280
 lks. dist., marked T5N R5E S 2 BT

A palo verde, 6 ins. in diam., brs. S.84½°W.,
 128 lks. dist., marked T5N R5E S3 BT.

A palo verde, 5 ins. in diam., brs. N.50°W., 227
 lks. dist., marked T6N R5E S34 BT.

Land, rolling mesa.

Soil, sandy and gravelly loam, 2nd and 3rd rate.

Timber, scattering palo verde, mesquite and ironwood.

Undergrowth, greasewood brush undergrowth, 4 to 6 ft. high.

N.89°54'E., bet. secs. 2 and 35.
 Over rolling land, thru scattering timber and undergrowth.
 Wash, 40 lks. wide, 3 ft. deep, course SE.
 Set an iron post, 3 ft. long, 1 in. in diam., 26 ins. in
 the ground, for ¼ sec. cor., marked on brass cap,

¼ S 35
 S 2
 1919

from which,

A palo verde, 6 ins. in diam., brs. N.36¼°E., 116
 lks. dist., marked ¼ S 35 BT.

A mesquite, 12 ins. in diam., brs. S.30¾°W.,
 132 lks. dist., marked ¼ S 2 BT.

80.00 Set an iron post, 3 ft. long, 2 ins. in diam., 24 ins. in
 the ground for cor. of secs. 1, 2, 35 and 36, marked on
 brass cap,

T6N	R5E
S35	S36
S 2	S 1
T5N	
1919	

from which,

Chains.

- A palo verde, 8 ins. indiam., brs. N. $43\frac{1}{2}^\circ$ E., 176 lks. dist., marked T6N R5E S36 BT.
- A mesquite, 4 ins. in diam., brs. S. $89\frac{3}{4}^\circ$ E., 326 lks. dist., marked T5N R5E S1 BT.
- A palo verde, 5 ins. in diam., brs. S. $69\frac{1}{4}^\circ$ W., 126 lks. dist., marked T5N R5E S2 BT.
- A mesquite, 8 ins. in diam., brs. N. 54° W., 123 lks. dist., marked T6N R5E S35 BT.

Land, rolling and hilly.
Soil, sandy and stony clay loam, 2nd and 3rd rate.
Timber, scattering palo verde, ironwood and mesquite.
Undergrowth, greasewood brush, 4 ft. high.

16.37
40.00

N. $89^\circ 54'$ E., bet. secs. 1 and 36.
Over rolling land, thru. scattering timber and undergrowth.
Wash, 10 lks. wide, 2 ft. deep, course SE.
Set an iron post, 3 ft. long, 1 in. in diam., 26 ins. in the ground, for $\frac{1}{4}$ sec. cor., marked on brass cap,

S 36
 $\frac{1}{4}$ Sec 1
1919

from which,

- A mesquite, 12 ins. in diam., brs. N. $47\frac{1}{2}^\circ$ W., 90 lks. dist., marked $\frac{1}{4}$ S 36 BT.
- A mesquite, 8 ins. in diam., brs. S. 19° E., 97 lks. dist., marked $\frac{1}{4}$ S 1 BT.
- 49.05 Wash, 10 lks. wide, 3 ft. deep, course NE.; ascend over NW. slope of stony ridge, 57 ft.
- 55.00 Top of ridge, brs. NE. and SW.; descend over SE. slope, 81 ft.
- 73.86 Ravine, 40 lks. wide, course SE.; ascend SW. slope, 15 ft. to
- 80.00 The cor. of Ts. 5 and 6 N. Rs. 5 and 6 E.
Land, rolling and hilly.
Soil, sandy and stony, 2nd and 3rd rate.
Timber, scattering palo verde and mesquite.
Undergrowth, greasewood brush, 5 ft. high.

Boundaries of Township 5 North, Range 5 East.
Latitudes, Departures and, Closing Errors.

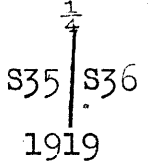
Line designated.	True bearing.	Dist.	Latitudes.	Departures.
South boundary, (1st. Std. Par. N.)	West,	480.00		480.00
West boundary,	N. $0^\circ 08'$ W.	39.98	39.98	.09
	N. $0^\circ 09'$ W.	40.00	40.00	.11
	N. $0^\circ 02'$ W.	40.00	40.00	.03
	North,	120.05	120.05	
	N. $0^\circ 03'$ W.	40.10	40.10	.04
	N. $0^\circ 04'$ E.	40.02	40.02	.05
	N. $0^\circ 04'$ W.	40.03	40.03	.05
	N. $0^\circ 01'$ E.	40.06	40.06	.01
	N. $0^\circ 07'$ W.	40.00	40.00	.08
N. $0^\circ 01'$ E.	40.05	40.05	.01	
North boundary,	N. $89^\circ 54'$ E.	479.84	.84	479.84
East boundary,	South,	480.00	480.00	
Convergency,				.48
	Totals,		481.13 480.00	480.39 480.39
	Error in latitude,	1.13		
	Error in departure,			0.01

Subdivision lines of Township 5 North, Range 5 East.

Chains.

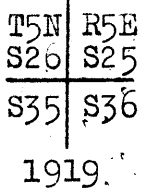
From the standard cor. of secs. 35 and 36 on S. bdy. of Tp., reestablished by me as described in Book "D,"

N. 0° 01' W., bet. secs. 35 and 36.
Over rolling land, thru. timber and undergrowth.
14.80 Wash, 15 lks. wide, 3 ft. deep, course S. 80° E.
40.00 Set an iron post, 3 ft. long, 1 in. in diam., 26 ins. in the ground, for 1/4 sec. cor., marked on brass cap,



from which,

A palo verde, 6 ins. in diam., brs. S. 7 3/4° E.,
174 lks. dist., marked 1/4 S 36 BT.
A palo verde, 6 ins. in diam., brs. S. 39 3/4° W.,
265 lks. dist., marked 1/4 S 35 BT.
44.70 Wash, 10 lks. wide, 2 ft. deep, course NE.
65.80 Wash, 20 lks. wide, 3 ft. deep, course E.
79.60 Wash, 15 lks. wide, 2 ft. deep, course S. 80° E.
80.00 Set an iron post, 3 ft. long, 2 ins. in diam., 24 ins. in the ground, for cor. of secs. 25, 26, 35 and 36, marked on brass cap,



from which,

A mesquite, 5 ins. in diam., brs. N. 30 3/4° E., 67 lks. dist., marked T5N R5E S25 BT.
A mesquite, 10 ins. in diam., brs. S. 1 1/2° E., 51 lks. dist., marked T5N R5E S36 BT.
A mesquite, 14 ins. in diam., brs. S. 24° W., 123 lks. dist., marked T5N R5E S35 BT.
A mesquite, 10 ins. in diam., brs. N. 81° W., 153 lks. dist., marked T5N R5E S26 BT.

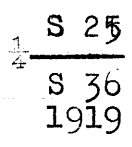
Land, rolling sandy mesa.
Soil, sandy and gravelly, 2nd and 3rd rate.
Timber, scattering palo verde, mesquite and catclaw.
Light growth of bunch grass.
Undergrowth, greasewood and cacti, 4 ft. high.

East, on a random line, bet. secs. 25 and 36.

40.00 Set temp. 1/4 sec. cor.
80.00 Intersect E. bdy. of Tp., 12 lks. S. of the cor. of secs. 25, 30, 31 and 36, hereinbefore described.

Thence, S. 89° 55' W., on a true line, bet. secs. 25 and 36.
Over rolling land, thru. timber and undergrowth.

29.10 Wash, 10 lks. wide, 2 ft. deep, course S 70° E.
40.00 Set an iron post 3 ft. long, 1 in. in diam., 26 ins. in the ground, for 1/4 sec. cor., marked on brass cap,



from which,

A palo verde, 6 ins. in diam., brs. N. 61° W., 182 lks. dist., marked 1/4 S 25 BT.
A palo verde, 8 ins. in diam., brs. S. 23 1/2° W., 99 lks. dist., marked 1/4 S 36 BT.

64.20 Old road from the Verde River to E. O. Brown's ranch, brs.

R.

Subdivision of Township 5 North, Range 5 East.

Chains.	NW. and SE. Wash, 10 lks. wide, 2 ft. deep, course SE. The cor. of secs. 25, 26, 35 and 36. Land, rolling mesa. Soil, sandy, 3rd rate. Timber, palo verde and mesquite. Undergrowth, greasewood and catclaw brush, 6 ft. high.												
69.00 80.00													

4.80 25.00 40.00	N. 0° 01' W., bet. secs. 25 and 26. Over rolling land, thru. timber and undergrowth. Old road from the Verde River to E.O. Brown's ranch, brs. NW. and SE. Leave rolling, sandy, mesa land, brs. N. 80° E. and S. 80° W.; ascend over SE. slope of granite mountain 229 ft., over stony land. Set an iron post 3 ft. long, 1 in. in diam., 26 ins. in the ground, for $\frac{1}{4}$ sec. cor., marked on brass cap,												
<table border="1" style="margin: auto;"> <tr><td></td><td style="text-align: center;">1/4</td><td></td></tr> <tr><td></td><td style="text-align: center;"> </td><td></td></tr> <tr><td style="text-align: center;">S26</td><td style="text-align: center;"> </td><td style="text-align: center;">S25</td></tr> <tr><td colspan="3" style="text-align: center;">1919</td></tr> </table>			1/4					S26		S25	1919		
	1/4												
S26		S25											
1919													
from which,													
<p>An ironwood, 12 ins. in diam., brs. N. 75$\frac{3}{4}$° W., 186 lks. dist., marked $\frac{1}{4}$ S 26 BT.</p> <p>An ironwood, 14 ins. in diam., brs. S. 58$\frac{1}{2}$° E., 50 lks. dist., marked $\frac{1}{4}$ S 25 BT.</p>													
44.15	From this point W.W. Moore's tent house and well bear S. 43° 52' E., about 106 chs. dist. Prasfield Mountain, bears E., and W.; descend over N. slope, 219 ft. to.												
57.50	Foot of descent; leave mountainous land, brs. E. and W.; enter rolling sandy mesa land.												
66.37 71.88 80.00	Wash, 20 lks. wide, 2 ft. deep, course S. 70° E. Road from the Verde Valley, to Cave Creek, brs. NW. and SE. Set an iron post 3 ft. long, 2 ins. in diam., 24 ins. in the ground, for cor. of secs. 23, 24, 25 and 26, marked on brass cap,												
<table border="1" style="margin: auto;"> <tr><td style="text-align: center;">T5N</td><td style="text-align: center;"> </td><td style="text-align: center;">R5E</td></tr> <tr><td style="text-align: center;">S23</td><td style="text-align: center;"> </td><td style="text-align: center;">S24</td></tr> <tr><td style="text-align: center;">S26</td><td style="text-align: center;"> </td><td style="text-align: center;">S25</td></tr> <tr><td colspan="3" style="text-align: center;">1919</td></tr> </table>		T5N		R5E	S23		S24	S26		S25	1919		
T5N		R5E											
S23		S24											
S26		S25											
1919													
from which,													
<p>A mesquite, 6 ins. in diam., brs. N. 69$\frac{1}{4}$° E., 285 lks. dist., marked T5N R5E S24 BT.</p> <p>A palo verde, 6 ins. in diam., brs. S. 29$\frac{1}{2}$° E., 262 lks. dist., marked T5N R5E S25 BT.</p> <p>A mesquite, 6 ins. in diam., brs. S. 75$\frac{3}{4}$° W., 41 lks. dist., marked T5N R5E S26 BT.</p> <p>A palo verde, 8 ins. in diam., brs. N. 76$\frac{1}{4}$° W., 49 lks. dist., marked T5N R5E S23 BT.</p>													
Land, rolling and mountainous. Soil, sandy, gravelly and stony, 2nd, 3rd and 4th rate. Timber, palo verde, ironwood and mesquite. Undergrowth, greasewood and catclaw brush, 4 to 6 ft. high.													

40.00 80.00	N. 89° 55' E., on a random line, bet. secs. 24 and 25. Set temp. $\frac{1}{4}$ sec. cor. Intersect the E. bdy. of the Tp., 8 lks. S. of the cor. of secs. 19, 24, 25 and 30, hereinbefore described. Thence, S. 89° 52' W., on a true line, bet. secs. 24 and 25.												

Chains.

- Over rolling land, thru scattering timber and undergrowth.
- 10.00 Wash, 10 lks. wide, 2 ft. deep, course S.70°E.
- 30.00 Wash, 15 lks. wide, 3 ft. deep, course N.80°E.
- 40.00 Set an iron post, 3 ft. long, 1 in. in diam., 26 ins. in the ground, for $\frac{1}{4}$ sec. cor., marked on brass cap,

$\frac{1}{4}$ S 24
 S 25
 1919

from which,

A mesquite, 5 ins. in diam., brs. N.21 $\frac{1}{2}$ °W., 233 lks. dist., marked $\frac{1}{4}$ S 24 BT.

A palo verde, 6 ins. in diam., brs. S.14°E., 64 lks. dist., marked $\frac{1}{4}$ S 25 BT.

- 80.00 The cor. of secs. 23, 24, 25 and 26.
- Land, rolling mesa.
- Soil, sandy and gravelly, 2nd and 3rd rate.
- Timber, scattering palo verde, mesquite and ironwood.
- Undergrowth, greasewood brush and cacti.

N.0° 01'W., bet. secs. 23 and 24.

- Over rolling land, thru. timber and undergrowth.
- 4.80 Wash, 10 lks. wide, 3 ft. deep, course SE.
- 29.60 Wash, 10 lks. wide, 2 ft. deep, course SE.
- 40.00 Set an iron post, 3 ft. long, 1 in. in diam., 26 ins. in the ground for $\frac{1}{4}$ sec. cor., marked on brass cap,

$\frac{1}{4}$
 S23 | S24
 1919

from which,

A palo verde, 6 ins. in diam., brs. N.20 $\frac{3}{4}$ °E., 159 lks. dist., marked $\frac{1}{4}$ S 24 BT.

A palo verde, 8 ins. in diam., brs. N.56 $\frac{1}{4}$ °W. 144 lks. dist., marked $\frac{1}{4}$ S 23 BT.

- 46.90 Dim road brs. NW. and SE.
- 60.00 Wash, 10 lks. wide, 2 ft. deep, course SE.; leave rolling land, brs. E. and W.; enter hilly land; ascend S. slope of ridge 40 ft.
- 75.80 Top of ridge, brs. E. and W.; descend over N. slope, 19 ft. to
- 79.90 Ravine, 8 lks. wide, course E.; ascend.
- 80.00 Set an iron post, 3 ft. long, 2 ins. in diam., 24 ins. in the ground, for cor. of secs. 13, 14, 23 and 24, marked on brass cap,

T5N | R5E
 S14 | S13
 S23 | S24
 1919

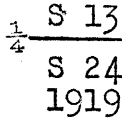
Raise a mound of stone, 2 ft. base, 1 $\frac{1}{2}$ ft. high, W. of cor. Land, rolling and hilly.
 Soil, sandy and gravelly, 2nd and 3rd rate.
 Timber, scattering palo verde, ironwood and mesquite.
 Undergrowth, greasewood brush.

- N.89°52'E., on a random line, bet. secs. 13 and 24.
- 40.00 Set temp. $\frac{1}{4}$ sec. cor.
- 79.98 Intersect the E. bdy. of Tp., at the cor. of secs. 13, 18, 19 and 24, hereinbefore described.
- Thence,

16. Subdivision lines of Township 5 North, Range 5 East.

Chains.

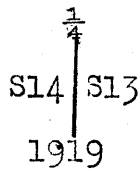
39.99 S.89°52'W., on a true line, bet. secs.13 and 24. Over rolling land, thru: timber and undergrowth. Set an iron post 3 ft.long, 1 in. in diam., 26 ins. in the ground, for 1/4 sec.cor.; marked on brass cap,



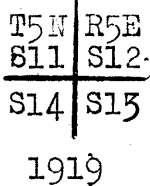
52.22 Raise a mound of stone 2 ft. base, 1 1/2 ft.high, N.of cor.
79.98 Wire fence brs.N and S.
The cor.of secs.13,14,23 and 24.
Land, rolling and hilly.
Soil,sandy and stony, 2nd and 3rd rate.
Timber,palo verde,mesquite and ironwood.
Undergrowth, greasewood brush, 6 ft.high.

N.0°01'W., bet. secs.13 and 14.
Over mountainous land, thru. scattering timber and undergrowth.

28.00 Ascend SW.slope,189 ft.
Top of granite spur, slopes N.80°E. and S.80°W.;descend over NW. slope,84 ft.to
30.50 Ravine,12 lks.wide,course W.; ascend over SW.slope of granite mountains,132 ft.
40.00 Set an iron post, 3 ft.long, 1 in. in diam., 26 ins. in the ground, for 1/4 sec.cor., marked on brass cap,



53.80 Raise a mound of stone, 2 ft.base, 1 1/2 ft.high,W.of cor.
58.75 Spur,slopes W.; descend over NW.slope,52 ft.
Ravine; 8 lks.wide, course SE.; ascend over SE.slope, 336 ft.to
71.85 Top of mountain, brs.NW. and SE.;descend over NE.slope 178 ft.to
80.00 Set an iron post 3 ft.long, 2 ins. in diam., 24 ins. in the ground, for cor.of secs.11,12,13 and 14, marked on brass cap,



Raise a mound of stone, 2 ft. base, 1 1/2 ft.high,W. of cor.
Land,mountainous.
Soil, stony,3rd and 4th rate.
Timber,scattering palo verde and mesquite.
Undergrowth,greasewood brush.

40.00 N.89°52'E., on a random line, bet.secs.12 and 13.
79.92 Set temp.1/4 sec.cor.
Intersect the E. bdy.of Tp.,5 lks.S. of the cor.of secs. 7,12,13 and 18,hereinbefore described.

39.96 Thence,
S.89°50'W., on a true line, bet. secs.12 and 13.
Over broken land, thru.scattering timber and undergrowth.
Set an iron post,3 ft.long,1 in. in diam.,26 ins.in the ground,for 1/4 sec.cor.,marked on brass cap,

Subdivision lines of Township 5 North, Range 5 East.

Chains.

$\frac{1}{4}$ S 12
S 13
1919

43.40 raise a mound of stone, 2 ft. base, $1\frac{1}{2}$ ft. high, N. of cor. Foot of granite mountain, brs. NW. and SE.; ascend over NE. slope, 675 ft. to

79.92 The cor. of secs. 11, 12, 13 and 14. Land, hilly and mountainous. Soil, gravelly and stony, 3rd and 4th rate. Timber, scattering palo verde and mesquite. Undergrowth, greasewood brush.

N. $0^{\circ}01'W.$, bet. secs. 11 and 12. Over granite boulders, thru. scattering timber and undergrowth. Descend. NE. slope of mountain 635 ft.

30.60 Foot of descent in ravine, 30 lks. wide, course S. $60^{\circ}E.$; leave mountainous land, brs. E. and W.; enter hilly land; ascend S. slope of ridge, 28 ft.

34.00 Ridge, brs. NW. and SE.; descend over NE. slope, 42 ft.

40.00 Set an iron post, $\frac{3}{4}$ ft. long, 1 in. in diam., 26 ins. in the ground, for $\frac{1}{4}$ sec. cor., marked on brass cap,

$\frac{1}{4}$
S11 S12
1919

from which,
A mesquite, 8 ins. in diam., brs. S. $83\frac{1}{2}^{\circ}E.$, 75 lks. dist., marked $\frac{1}{4}$ S 12 BT.

No other trees within limits; raise a mound of stone; 2 ft. base; $1\frac{1}{2}$ ft. high, W. of cor.

43.70 Wash, 20 lks. wide, course SE.; ascend SW. slope, 60 ft.

47.15 Ridge, brs. E. and W.; descend over N. slope, 51 ft. to

61.82 Wash, 15 lks. wide, course S. $50^{\circ}E.$; ascend over SW. slope, 39 ft. to

76.10 Ridge; brs. NW. and SE.; descend over NE. slope, 15 ft.

80.00 Set an iron post, 3 ft. long, 2 ins. in diam., 24 ins. in the ground, for cor. of secs. 1, 2, 11 and 12, marked on brass cap,

T5N R5E
S 2 S 1
S11 S12
1919

from which,
A palo verde, 76 ins. in diam., brs. N. $69\frac{1}{2}^{\circ}E.$, 41 lks. dist., marked T5N R5E S1 BT.
A mesquite, 4 ins. in diam., brs. S. $43^{\circ}E.$, 60 lks. dist., marked T5N R5E S12 BT.
A mesquite, 6 ins. in diam., brs. S. $29^{\circ}W.$, 25 lks. dist., marked T5N R5E S11 BT.
A mesquite, 6 ins. in diam., brs. N. $32^{\circ}W.$, 132 lks. dist., marked T5 N R5E S2 BT.

Land, hilly and mountainous. Soil, gravelly and stony, 3rd and 4th rate. Timber, ironwood, palo verde and mesquite. Undergrowth, scattering mesquite and palo verde brush.

40.00 N. $89^{\circ}50'E.$, on a random line, bet. secs. 1 and 12. Set temp. $\frac{1}{4}$ sec. cor.

79.86 Intersect the E. bdy. of Tp., 8 lks. N. of the cor. of

18. Subdivision lines of Township 5 North, Range 5 East.

Chains.

secs. 1,6,7 and 12, hereinbefore described.
 Thence,
 S.89°53' W., on a true line, bet. secs.1 and 12.
 Over hilly land, thru scattering timber and undergrowth.
 Descend SW.slope.
 19.10 Wash, 10 lks.wide, course SE.; ascend over NE. slope, 34
 ft.to
 24.86 Ridge, brs.NW. and SE.; descend over SW.slope, 80 ft.
 39.93 Set an iron post, 3 ft.long, 1 in. in diam., 26 ins. in
 the ground, for $\frac{1}{4}$ sec.cor., marked on brass cap,

S 1
 $\frac{1}{4}$
 S 12
 1919

from which,
 A mesquite, 8 ins.in diam., brs.N.47 $\frac{3}{4}$ °W., 55 lks.
 dist., marked $\frac{1}{4}$ S 1 BT.
 A mesquite, 10 ins.in diam., brs. S.60 $\frac{1}{2}$ °E., 23 lks.
 dist., marked $\frac{1}{4}$ S 12 BT.

42.00 Wash, 40 lks.wide, course SE.; ascend over NE.slope, 92 ft.
 to
 55.20 Ridge, brs.NW. and SE.; descend over SW.slope, 37 ft.
 59.86 Wash, 8 lks.wide, 2 ft. deep, course SW.; ascend 20 ft.
 79.86 The cor.of secs. 1,2,11 and 12.
 Land, hilly.
 Soil, gravelly and stony, 3rd and 4th rate.
 Timber, scattering ironwood, palo verde, and mesquite.
 Undergrowth, greasewood brush.

40.00 N.0°01'W., on a random line, bet. secs. 1 and 2.
 80.08 Set temp. $\frac{1}{4}$ sec.cor.
 Intersect the N. bdy. of Tp., 10 lks.E. of the cor. of
 secs.1,2,35 and 36, hereinbefore described.
 Thence,
 S.0°05'E., on a true line, bet.secs. 1 and 2.
 Over rolling land, thru scattering timber and undergrowth.
 40.08 Set an iron post, 3 ft.long, 1 in. in diam., 26 ins. in
 the ground, for $\frac{1}{4}$ sec.cor., marked on brass cap,

$\frac{1}{4}$
 ↑
 S 2 S 1
 1919

from which,
 A mesquite, 6 ins.in diam., brs.N.87°W., 89 lks.
 dist., marked $\frac{1}{4}$ S 2 B T.
 A mesquite, 8 ins.in diam., brs.S.68°E., 104 lks.
 dist., marked $\frac{1}{4}$ S 1 BT.

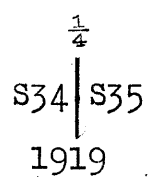
43.96 Ridge, brs.NW. and SE.; descend over SW.slope, 29 ft.to
 50.15 Wash, 30 lks.wide, banks 4 ft. high, course SE.; ascend
 over NE.slope, 15 ft.to
 67.09 Ridge, brs.NW. and SE.; descend over SW.slope, 17 ft.to
 80.08 The cor.of secs.1,2,11 and 12.
 Land, rolling and hilly.
 Soil, gravelly and stony, 3rd rate.
 Timber, scattering palo verde and mesquite.
 Undergrowth, greasewood brush, 4 ft.high.

From the standard cor. of secs. 34 and 35 on the S.bdy.
 of Tp., reestablished by me, and described in Book"D,
 N.0°01'W., bet: secs.34 and 35.
 Over rolling land, thru. timber and undergrowth.
 22.40 Old road from E.O.Brown's ranch to Scottsdale, Arizona,
 brs.NE. and SW.

Subdivision Lines of Township 5 North Range 5 East. 19

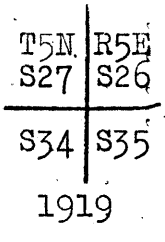
Chains.

- 24.60 Wash, 10 lks. wide, 1 ft. deep, course E.
- 35.00 Begin ascent over SE. slope of point of stony ridge.
- 40.00 Set an iron post, 3 ft. long, 1 in. in diam., 26 ins. in the ground, for $\frac{1}{4}$ sec. cor., marked on brass cap,



from which,
 A palo verde, 6 ins. in diam., brs. S. 57° E., 90 lks. dist., marked $\frac{1}{4}$ S 35 BT.
 A palo verde, 5 ins. in diam., brs. S. 20° W., 110 lks. dist., marked $\frac{1}{4}$ S 34 BT.

- 56.10 Ridge, brs. N. 80° W. and S. 80° E.; descend over N. slope, 70 ft.
- 71.55 Wash, 10 lks. wide, 2 ft. deep, course N. 60° E.
- 75.55 Wash, 20 lks. wide, 2 $\frac{1}{2}$ ft. deep, course N. 75° E.
- 80.00 Set an iron post, 3 ft. long, 2 ins. in diam., 24 ins. in the ground, for cor. of secs. 26, 27, 34 and 35, marked on brass cap,



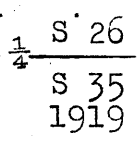
from which,
 A palo verde, 8 ins. in diam., brs. N. 54 $\frac{1}{4}$ ° E., 356 lks. dist., marked T5N R5E S26 BT.
 A mesquite, 8 ins. in diam., brs. S. 71 $\frac{1}{4}$ ° E., 531 lks. dist., marked T5N R5E S35 BT.
 A palo verde, 6 ins. in diam., brs. S. 69 $\frac{1}{2}$ ° W., 233 lks. dist., marked T5N R5E S34 BT.
 A palo verde, 6 ins. in diam., brs. N. 39 $\frac{1}{2}$ ° W., 219 lks. dist., marked T5N R5E S27 BT.

Land, rolling and hilly.
 Soil, sandy and stony, 2nd and 3rd rate.
 Timber, scattering palo verde and mesquite.
 Undergrowth, greasewood brush and ocotillo.

-
- 40.00 East, on a random line, bet. secs. 26 and 35.
 - 79.96 Set temp. $\frac{1}{4}$ sec. cor.
 - Intersect N. and S. line, 10 lks. S. of the cor. of secs. 25, 26, 35 and 36.

Thence,
 S. 89° 56' W., on a true line, bet. secs. 26 and 35.
 Over rolling land, thru scattering timber and undergrowth.

- 10.76 Wash, 10 lks. wide, 1 ft. deep, course S. 70° E.
- 24.96 Wash, 15 lks. wide, 1 $\frac{1}{2}$ ft. deep, course N. 60° E.
- 39.98 Set an iron post, 3 ft. long, 1 in. in diam., 26 ins. in the ground, for $\frac{1}{4}$ sec. cor., marked on brass cap,



from which,
 A palo verde, 8 ins. in diam., brs. N. 55 $\frac{1}{2}$ ° W., 195 lks. dist., marked $\frac{1}{4}$ S 26 BT.
 A palo verde, 8 ins. in diam., brs. S. 8 $\frac{1}{2}$ ° E., 50 lks. dist., marked $\frac{1}{4}$ S 35 BT.

Chains.

58.16 Old road from E.O. Brown's ranch to Scottsdale, Arizona, brs. NE. and SW.

79.96 The cor. of secs. 26, 27, 34 and 35.
Land, rolling mesa.
Soil, sandy, 2nd and 3rd rate.
Timber, scattering palo verde and mesquite.
Undergrowth, greasewood brush and cacti.-----
N. 0° 01' W., bet. secs. 26 and 27.

Over rolling land, thru. scattering timber and undergrowth.

19.40 Old road, bears E. and W.,
40.00 Set an iron post, 3 ft. long, 1 in. in diam., 20 ins. in the ground, for $\frac{1}{4}$ sec. cor., marked on brass cap,

1 S27 S26

1919

from which,

A palo verde, 8 ins. in diam., brs. N. 75 $\frac{1}{2}$ ° W., 141 lks. dist., marked $\frac{1}{4}$ S 27 BT.A palo verde, 6 ins. in diam., brs. S. 42 $\frac{1}{2}$ ° E. 91 lks. dist., marked $\frac{1}{4}$ S 26 BT.51.00 Wash, 10 lks. wide, 1 $\frac{1}{2}$ ft. deep, course SE.

80.00 Set an iron post, 3 ft. long, 2 ins. in diam., 24 ins. in the ground, for cor. of secs. 22, 23, 26 and 27, marked on brass cap,

T5N R5E
S22 S23
S27 S26

1919

Raise amount of stone, 2 ft. base, 1 $\frac{1}{2}$ ft. high, W. of cor.

Land, rolling mesa.

Soil, sandy clay loam, 2nd and 3rd rate.

Timber, palo verde, mesquite and ironwood.

Undergrowth, greasewood and catclaw brush; 6 ft. high.

40.00 N. 89° 50' E., on a random line, bet. secs. 23 and 26.
Set temp. $\frac{1}{4}$ sec. cor.

80.02 Intersect N. and S. line, 3 lks. S. of the cor. of secs. 23, 24, 25 and 26.

Thence,

S. 89° 55' W., on a true line, bet. secs. 23 and 26.

Over rolling land, thru. scattering timber and undergrowth.

9.12 Wash, 5 lks. wide, 3 ft. deep, course SE.

17.72 Old road from Cave Creek to the Verde River Valley, brs. NW. and SE.

22.52 Wash, 20 lks. wide, 2 ft. deep, course SE.

40.01 Set an iron post, 3 ft. long, 1 in. in diam., 26 ins. in the ground for $\frac{1}{4}$ sec. cor., marked on brass cap,

$\frac{1}{4}$ S 23
S 26
1919

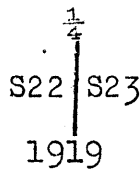
from which,

A mesquite, 10 ins. in diam., brs. N. 72° W., 93 lks. dist., marked $\frac{1}{4}$ S 23 BT.A mesquite, 8 ins. in diam., brs. S. 18 $\frac{1}{4}$ ° E., 162 lks. dist., marked $\frac{1}{4}$ S 26 BT.

Chains.

41.12 Wash, 6 lks. wide, 3 ft. deep, course SE.
 44.12 Old road from E.O. Brown's ranch to Scottsdale, Arizona,
 brs. N. and S.
 46.92 A branch of the same road, brs. N. and S.
 80.02 The cor. of secs. 22, 23, 26 and 27.
 Land, rolling mesa.
 Soil, sandy, 2nd and 3rd rate.
 Timber, scattering ironwood, palo verde and mesquite.
 Undergrowth, greasewood brush, 4 to 6 ft. high.

40.00 N. 0° 01' W., bet. secs. 22 and 23.
 Over rolling land, thru scattering timber and undergrowth,
 Set an iron post, 3 ft. long, 1 in. in diam., 26 ins. in
 the ground, for $\frac{1}{4}$ sec. cor., marked on brass cap,



from which,

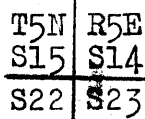
A palo verde, 6 ins. in diam., brs. N. 80° E., 127
 lks. dist., marked $\frac{1}{4}$ S 23 BT.

A palo verde, 6 ins. in diam., brs. N. 24 $\frac{1}{2}$ ° W., 99
 lks. dist., marked $\frac{1}{4}$ S 22 BT.

60.00 Road from Cave Creek to the Verde river, brs. NW.
 and SE.

62.90 Wash, 20 lks. wide, 2 ft. deep, course SE.

80.00 Set an iron post 3 ft. long, 2 ins. in diam., 24 ins. in
 the ground, for cor. of secs. 14, 15, 22 and 23, marked
 on brass cap,



from which,

A palo verde, 54 ins. in diam., brs. N. 17 $\frac{1}{4}$ ° E., 262
 lks. dist., marked T5N R5E S14 BT.

A palo verde, 6 ins. in diam., brs. S. 52° E., 72 lks.
 dist., marked T5N R5E S23 BT.

A mesquite, 4 ins. in diam., brs. S. 61° W., 98 lks.
 dist., marked T5N R5E S22 BT.

A mesquite, 6 ins. in diam., brs. N. 29 $\frac{1}{2}$ ° W., 159 lks.
 dist., marked T5N R5E S15 BT.

Land, rolling mesa.

Soil, sandy, 2nd and 3rd rate.

Timber, scattering palo verde, ironwood and mesquite.

Undergrowth, greasewood and catclaw brush, 6 ft. high.

40.00 N. 89° 55' E., on a random line, bet. secs. 14 and 23.
 Set temp. $\frac{1}{4}$ sec. cor.

79.94 Intersect N. and S. line, 2 lks. N. of the cor. of secs. 13,
 14, 23 and 24.

Thence,

S. 89° 50' W., on a true line, bet. secs. 14 and 23.

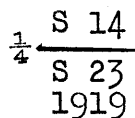
Over rolling land, thru scattering timber and undergrowth.

2.00 Wash, 10 lks. wide, 1 ft. deep, course SE.

15.20 Wash, 15 lks. wide, 2 ft. deep, course SE.

27.00 Wash, 20 lks. wide, 2 $\frac{1}{2}$ ft. deep, course SE.

39.97 Set an iron post, 3 ft. long, 1 in. in diam., 26 ins. in
 the ground, for $\frac{1}{4}$ sec. cor., marked on brass cap,

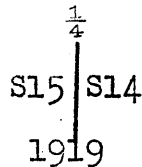


22

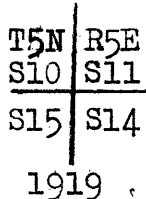
Chains.

from which,
 A palo verde, 5 ins. in diam., brs. N. 73 $\frac{1}{4}$ ° W., 123
 lks. dist., marked $\frac{1}{4}$ S 14 BT.
 A mesquite, 5 ins. in diam., brs. S. 13° W., 160
 lks. dist., marked $\frac{1}{4}$ S 23 BT.
 52.70 Wash, 20 lks. wide, 3 ft. deep, course SE.
 79.94 The cor. of secs. 14, 15, 22 and 23.
 Land, rolling mesa.
 Soil, sandy clay loam, 2nd and 3rd rate.
 Timber, scattering palo verde, ironwood and mesquite.
 Undergrowth, greasewood brush.

40.00 N. 0° 01' W., bet. secs. 14 and 15.
 Over rolling land, thru. scattering timber and undergrowth.
 Set an iron post, 3 ft. long, 1 in. in diam., 26 ins. in
 the ground, for $\frac{1}{4}$ sec. cor., marked on brass cap,



from which,
 A palo verde, 8 ins. in diam., brs. S. 72° E., 220
 lks. dist., marked $\frac{1}{4}$ S 14 BT.
 A palo verde, 6 ins. in diam., brs. S. 38 $\frac{1}{4}$ ° W., 177
 lks. dist., marked $\frac{1}{4}$ S 15 BT.
 70.00 Leave rolling, sandy, mesa land; ascend SE. slope 147 ft.,
 over stony, mountainous land.
 80.00 Set an iron post 3 ft. long, 2 ins. in diam., 24 ins. in
 the ground, for cor. of secs. 10, 11, 14 and 15, marked
 on brass cap,



Raise a mound of stone, 2 ft. base, 1 $\frac{1}{2}$ ft. high, W. of cor.
 Land, rolling and mountainous.
 Soil, sandy and stony, 2nd, 3rd and 4th rate.
 Timber, scattering palo verde, ironwood and mesquite.
 Undergrowth, greasewood brush, 6 ft. high.

40.00 N. 89° 56' E., on a random line, bet. secs. 11 and 14.
 Set temp. $\frac{1}{4}$ sec. cor.
 80.12 Intersect N. and S. line, 14 lks. S. of the cor. of secs. 11,
 12, 13 and 14.
 Thence,
 S. 89° 50' W., on a true line, bet. secs. 11 and 14.
 Over mountainous land, thru. scattering undergrowth.
 Ascend NE. slope, 125 ft.
 2.65 Top of granite mountain, brs. N. and S.; descend abrupt
 W. slope, over bare rock, 675 ft.
 21.00 Foot of mountain; leave mountainous land, brs. N. and S.;
 enter hilly land, and palo verde, mesquite and iron-
 wood timber, and dense greasewood and cacti under-
 growth.
 35.22 Wash, 8 lks. wide, 10 ft. deep, course SW.
 40.06 Set an iron post, 3 ft. long, 1 in. in diam., 26 ins. in
 the ground, for $\frac{1}{4}$ sec. cor., marked on brass cap,

Chains

$$\frac{1}{4} \begin{array}{c} S 11 \\ S 14 \\ 1919 \end{array}$$

from which,

A palo verde, 4 ins. in diam., brs. N.85°W., 87 lks.dist., marked $\frac{1}{4}$ S 11 BT.

A mesquite, 5 ins. in diam., brs.S.54°W.,130 lks.dist., marked $\frac{1}{4}$ S 14 BT.

41.34 Wash, 10 lks.wide, 15 ft. deep, course SE.

49.44 Wash, 8 lks.wide, 6 ft. deep, course SE.; leave hilly land, brs.N. and S.; enter stony, mountainous land; ascend E.slope, 96 ft.

80.12 The cor.of secs.10,11,14 and 15.

Land; hilly and mountainous.

Soil, gravelly and stony, 3rd and 4th rate.

Timber; palo verde, mesquite and ironwood.

Undergrowth, catclaw brush.

N.0°01' W., bet. secs.10 and 11.

Over granite boulders, thra.scatterng timber and undergrowth:

Ascend SE.slope of granite mountain 247 ft.

12.82 Spur, brs.E. and W.; descend over NE. slope of spur, 264 ft.

40.00 Set an iron post 3 ft.long, 1 in. in diam., 26 ins. in the ground, for $\frac{1}{4}$ sec.cor., marked on brass cap,

$$\frac{1}{4} \begin{array}{c} S10 | S11 \\ 1919 \end{array}$$

from which,

A palo verde, 8 ins. in diam., brs.S.22 $\frac{1}{2}$ °E., 280 lks.dist.; marked $\frac{1}{4}$ S 11 BT.

A palo verde, 8 ins. in diam., brs.S.22 $\frac{1}{4}$ °W., 127 lks.dist., marked $\frac{1}{4}$ S 10 BT.

55.00 Foot of descent; leave mountainous land, brs.NE. and SW.; enter rolling sandy and gravelly mesa land.

80.00 Set an iron post, 3 ft.long, 2 ins.in diam., 24 ins. in the ground, for cor.of secs.2,3,10 and 11, marked on brass cap,

$$\begin{array}{c} T5N | R5E \\ S 3 | S 2 \\ \hline S10 | S11 \\ 1919 \end{array}$$

from which,

A mesquite, 6 ins.in diam., brs.N.14°E., 458 lks. dist., marked T5N R5E S2 BT.

A palo verde, 4 ins. in diam., brs.S.84 $\frac{1}{2}$ °E., 205 lks.dist., marked T5N R5E S11 BT.

A palo verde, 6 ins. in diam., brs.S.41 $\frac{1}{2}$ °W., 49 lks.dist., marked T5N R5E S10 BT.

A palo verde, 5 ins.in diam., brs.N.52 $\frac{1}{4}$ °W., 81 lks.dist., marked T5N R5E S3 BT.

Land, rolling and mountainous.

Soil, gravelly and stony, 3rd and 4th rate.

Timber, palo verde, ironwood and mesquite.

Undergrowth, greasewood brush.

Chains.

40.00 N. 89° 50' E., on a random line, bet. secs. 2 and 11.
Set temp. $\frac{1}{4}$ sec. cor.
80.04 Intersect N. and S. line, 5 lks. N. of the cor. of secs. 1, 2, 11 and 12.
Thence,
S. 89° 52' W., on a true line, bet. secs. 2 and 11.
Over rolling land, thru scattering timber and undergrowth.
40.02 Set an iron post, $\frac{3}{4}$ ft. long, 1 in. in diam., 26 ins. in the ground for $\frac{1}{4}$ sec. cor.; marked on brass cap,

$\frac{1}{4}$ S 2
S 11
1919

from which,

A cedar, 8 ins. in diam., brs. N. 74° E., 227 lks. dist., marked $\frac{1}{4}$ S 2 B T.

A mesquite, 6 ins. in diam., brs. S. 10° W., 38 lks. dist., marked $\frac{1}{4}$ S 11 B T.

78.00 Gravelly ridge, brs. N. and S.; descend 18 ft., over W. slope.

80.04 The cor. of secs. 2, 3, 10 and 11.
Land, rolling and hilly.
Soil, sandy and gravelly, 2nd and 3rd rate.
Timber, scattering palo verde, mesquite, ironwood and cedar.
Undergrowth, greasewood and catclaw brush undergrowth, 6 ft. high.

40.00 N. 0° 01' W., on a random line, bet. secs. 2 and 3.
Set temp. $\frac{1}{4}$ sec. cor.
80.04 Intersect the N. bdy. of Tp., 10 lks. E. of the cor. of secs. 2, 3, 34 and 35, hereinbefore described.
Thence,
S. 0° 05' E., on a true line, bet. secs. 2 and 3.
Over rolling land, thru scattering timber and undergrowth.
40.04 Set an iron post, $\frac{3}{4}$ ft. long, 1 in. in diam., 26 ins. in the ground, for $\frac{1}{4}$ sec. cor., marked on brass cap,

$\frac{1}{4}$
S 3 | S 2
1919

from which,

A palo verde, 6 ins. in diam., brs. S. 69 $\frac{1}{4}$ ° E., 257 lks. dist., marked $\frac{1}{4}$ S 2 B T.

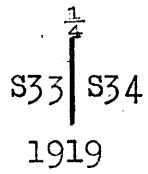
A palo verde, 8 ins. in diam., brs. S. 67 $\frac{1}{2}$ ° W., 254 lks. dist., marked $\frac{1}{4}$ S 3 B T.

80.04 The cor. of secs. 2, 3, 10 and 11.
Land, rolling mesa.
Soil, sandy, 2nd and 3rd rate.
Timber, scattering palo verde and mesquite.
Undergrowth, greasewood brush.

From the standard cor. of secs. 33 and 34, on S. bdy. of Tp., reestablished by me, and described in Book "D," N. 0° 02' W., bet. secs. 33 and 34.
Over rolling land, thru scattering timber and undergrowth.
6.06 Wash, 10 lks. wide, 6 ft. deep, course S. 70° W.
37.76 Wash, 12 lks. wide, 3 ft. deep, course S. 50° W.; ascend SE. slope, 50 ft., over stony, hilly land.
40.00 Set an iron post $\frac{3}{4}$ ft. long, 1 in. in diam., 26 ins. in the ground, for $\frac{1}{4}$ sec. cor., marked on brass cap,

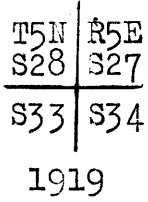
Subdivision lines of Township 5 North, Range 5 East. 25.

Chains.



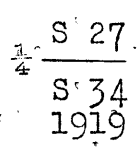
from which,
 A palo verde, 10 ins. in diam., brs. N. 31 1/2° E., 107 lks. dist., marked 1/4 S 34 BT.
 A palo verde, 6 ins. in diam., brs. S. 62 1/4° W., 74 lks. dist., marked 1/4 S 33 BT.

- 45.25 Top of stony ridge, brs. E and W.; descend over N. slope, 52 ft.
- 50.00 Foot of descent; leave hilly land, brs. E and W.; enter rolling land.
- 57.05 Wash, 10 lks. wide, 2 ft. deep, course SW.
- 59.36 Old road, bears NE. and SW.
- 80.00 Set an iron post, 3 ft. long, 2 ins. in diam., 24 ins. in the ground, for cor. of secs. 27, 28, 33 and 34, marked on brass cap,



Raise a mound of stone, 2 ft. base, 1 1/2 ft. high, W. of cor. Land, rolling and hilly.
 Soil, sandy and stony, 3rd and 4th rate.
 Timber, scattering palo verde and mesquite.
 Undergrowth, greasewood brush, 6 ft. high.

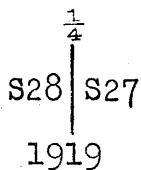
- 40.00 East, on a random line, bet. secs. 27 and 34.
- Set temp. 1/4 sec. cor.
- 80.00 Intersect N. and S. line, 24 lks. S. of the cor. of secs. 26, 27, 34 and 35.
- Thence,
 S. 89° 50' W., on a true line, bet. secs. 27 and 34.
- Over rolling land, thru. scattering timber and undergrowth.
- 40.00 Set an iron post, 3 ft. long, 1 in. in diam., 26 ins. in the ground, for 1/4 sec. cor., marked on brass cap,



- 52.00 Raise a mound of stone, 2 ft. base, 1 1/2 ft. high, N. of cor. Old road bears NE. and SW.
- 80.00 The cor. of secs. 27, 28, 33 and 34.
 Land, rolling mesa.
 Soil, gravelly and stony, 2nd and 3rd rate.
 Timber, scattering palo verde and mesquite.
 Undergrowth, greasewood and catclaw brush, 5 ft. high.

- N. 0° 2' W., bet. secs. 27 and 28.
- Over rolling land, thru. scattering timber and undergrowth.
- 29.00 Wash, 6 lks. wide, 2 ft. deep, course SW.
- 40.00 Set an iron post, 3 ft. long, 1 in. in diam., 26 ins. in the ground, for 1/4 sec. cor., marked on brass cap,

Chains.

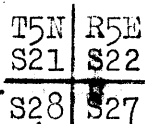


from which,

A palo verde, 6 ins. in diam., brs. N. $21\frac{1}{2}^{\circ}$ W., 116 lks. dist., marked $\frac{1}{4}$ S 28 BT.

A palo verde, 5 ins. in diam., brs. N. $13\frac{1}{2}^{\circ}$ E., 111 lks. dist., marked $\frac{1}{4}$ S 27 BT.

- 62.60 Wash, 10 lks. wide, 10 ft. deep, course S. 80° W.
- 80.00 Set an iron post 3 ft. long, 2 ins. in diam., 24 ins. in the ground for cor. of secs. 21, 22, 27 and 28, marked on brass cap,



1919

Raise a mound of stone, 2 ft. base, $1\frac{1}{2}$ ft. high, W. of cor. Land, rolling mesa.

Soil, gravelly and stony, 2nd and 3rd rate.

Timber, scattering palo verde, and mesquite.

Undergrowth, greasewood and catclaw brush.

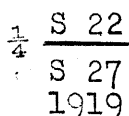
- 40.00 N. $89^{\circ}50'$ E., on a random line, bet. secs. 22 and 27.
- 80.02 Set temp. $\frac{1}{4}$ sec. cor.
- 80.02 Intersect N. and S. line, 5 lks. S. of the cor. of secs. 22, 23, 26 and 27.

Thence,

S. $89^{\circ}48'$ W., on a true line, bet. secs. 22 and 27.

Over rolling land, thru. scattering timber and undergrowth.

- 40.01 Set an iron post 3 ft. long, 1 in. in diam., 26 ins. in the ground, for $\frac{1}{4}$ sec. cor., marked on brass cap,



from which,

A palo verde, 5 ins. in diam., brs. N. $47\frac{1}{2}^{\circ}$ E., 95 lks. dist., marked $\frac{1}{4}$ S 22 BT.

A palo verde, 6 ins. in diam., brs. S. $31\frac{1}{2}^{\circ}$ E., 161 lks. dist., marked $\frac{1}{4}$ S 27 BT.

- 67.82 Wash, 6 lks. wide, 8 ft. deep, course SW.
- 80.02 The cor. of secs. 21, 22, 27 and 28.
- Land, rolling mesa.
- Soil, dry, gravelly and stony clay loam, 2nd and 3rd rate.
- Timber, scattering palo verde and mesquite.
- Undergrowth, greasewood brush, 6 ft. high.

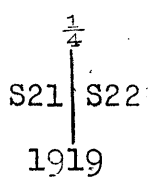
N. $0^{\circ}02'$ W., bet. secs. 21 and 22.

Over stony land, thru. scattering timber and undergrowth, Ascend S. slope, 20 ft.

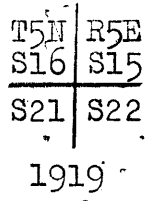
- 7.25 Ridge, brs. NW. and SE.; descend over NE. slope, 88 ft.
- 30.90 Wash, 15 lks. wide, course NW.; ascend over SW. slope, 34 ft. to
- 39.50 Ridge, brs. E. and W.; descend over N. slope, 10 ft.
- 40.00 Set an iron post, 3 ft. long, 1 in. in diam., 26 ins. in the ground, for $\frac{1}{4}$ sec. cor., marked on brass cap,

Subdivision lines of Township 5 North, Range 5 East.

Chains.

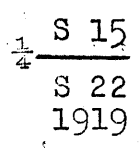


- from which,
- A palo verde, 4 ins. in diam., brs. N. $70\frac{1}{4}^\circ$ E., 52 lks. dist., marked $\frac{1}{4}$ S 22 BT.
- A palo verde, 8 ins. in diam., brs. N. $16\frac{1}{2}^\circ$ W., 101 lks. dist., marked $\frac{1}{4}$ S 21 BT.
- 44.97 Dry sand wash, 10 lks. wide, 34 ft. below the $\frac{1}{4}$ sec. cor., course W.; ascend S. slope of ridge, 18 ft.
- 46.00 Ridge, brs. E. and W.; descend over N. slope, 10 ft.
- 63.00 Ravine, 10 lks. wide, 4 ft. deep, course W.
- 77.90 Wire fence brs. E. and W.
- 80.00 Set an iron post, 3 ft. long, 2 ins. in diam., 24 ins. in the ground for cor. of secs. 15, 16, 21 and 22, marked on brass cap,



- from which,
- A palo verde, 8 ins. in diam., brs. N. $7\frac{1}{2}^\circ$ E., 320 lks. dist., marked T5N R5E S15 BT.
- A palo verde, 10 ins. in diam., brs. S. $36\frac{3}{4}^\circ$ E., 187 lks. dist., marked T5N R5E S22 BT.
- A palo verde, 6 ins. in diam., brs. S. $58\frac{1}{2}^\circ$ W., 276 lks. dist., marked T5N R5E S21 BT.
- A palo verde, 5 ins. in diam., brs. N. $33\frac{1}{2}^\circ$ W., 218 lks. dist., marked T5N R5E S16 BT.
- Land, hilly and rolling.
- Soil, gravelly and stony, 2nd and 3rd rate.
- Timber, palo verde and mesquite.
- Undergrowth, greasewood brush, 6 ft. high.

- 40.00 N. $89^\circ 48'$ E., on a random line, bet. secs. 15 and 22. Set temp. $\frac{1}{4}$ sec. cor.
- 79.86 Intersect N. and S. line, 2 lks. N. of the cor. of secs. 14, 15, 22 and 23.
- Thence,
- S. $89^\circ 49'$ W., on a true line, bet. secs. 15 and 22.
- Over rolling land, thru scattering timber and undergrowth.
- 8.70 Wash, 8 lks. wide, 4 ft. deep, course SW.
- 26.50 Road from the Verde River Valley to Cave Creek, brs. NW. and SE.
- 39.93 Set an iron post 3 ft. long, 1 in. in diam., 20 ins. in the ground, for $\frac{1}{4}$ sec. cor., marked on brass cap,



- from which,
- A mesquite, 4 ins. in diam., brs. N. $57\frac{1}{2}^\circ$ E., 177 lks. dist., marked $\frac{1}{4}$ S 15 BT.
- A mesquite, 8 ins. in diam., brs. S. $89\frac{1}{2}^\circ$ W., 330 lks. dist., marked $\frac{1}{4}$ S 22 BT.
- 78.80 Fence brs. N. and S.
- 79.86 The cor. of secs. 15, 16, 21 and 22.
- Land, rolling, sandy mesa.
- Soil, dry, clay loam, 2nd and 3rd rate.
- Timber, scattering mesquite and palo verde.
- Undergrowth, cacti and greasewood brush, 4 to 6 ft. high.

Chains.

- N.0°02'W., bet. secs. 15 and 16.
Over rolling land, thru scattering timber and undergrowth.
5.80 Road from E.O. Brown's ranch to Scottsdale, Arizona, brs. NE.
and SW.
40.00 Set an iron post, 3 ft. long, 1 in. in diam., 26 ins. in
the ground for $\frac{1}{4}$ sec. cor., marked on brass cap,
- | | | |
|-----|------|-----|
| | 1/4 | |
| | | |
| S16 | | S15 |
| | 1919 | |
- from which,
A mesquite, 8 ins. in diam., brs. N.33 $\frac{1}{4}$ °W., 57 lks.
dist., marked $\frac{1}{4}$ S 16 BT.
A mesquite, 4 ins. in diam., brs. S.57 $\frac{1}{2}$ °E., 116 lks.
dist., marked $\frac{1}{4}$ S 15 BT.
Note: From this point E.O. Brown's house brs. N.46°W., about
12.50 chs. dist.
Barn brs. N.20 $\frac{1}{2}$ °W., about 12 chs. dist.
Windmill and well, brs. N.38°20'W., about 16.00 chs.
dist.
- 40.50 Road from the Verde River Valley to Cave Creek,
brs. N.60°W. and S.60°E.
45.00 Fence brs. NW. and SE.; enter pasture, brs. NW. and SE.
45.50 Wash, 20 lks. wide, 3 ft. deep, course N.60°W.
56.30 Wash, 15 lks. wide, 2 $\frac{1}{2}$ ft. deep, course S.80°W.
57.00 Fence, brs. N.60°E. and S.60°W.; leave pasture, brs. NE. and
SW.; enter stony, mountainous land; ascend S. slope of
mountain, 122 ft.
72.85 Top of mountain brs. N.60°E. and S.60°W.; descend over N.
slope, 103 ft. to
80.00 Set an iron post 3 ft. long, 2 ins. in diam., 24 ins. in
the ground, for cor. of secs. 9, 10, 15 and 16, marked
on brass cap,
- | | | |
|-----|------|-----|
| T5N | | R5E |
| S 9 | | S10 |
| S16 | | S15 |
| | 1919 | |
- Raise a mound of stone, 2 ft. base, 1 $\frac{1}{2}$ ft. high, W. of cor.
Land, rolling and mountainous.
Soil, sandy, gravelly and stony, 2nd and 3rd rate.
Timber, scattering mesquite and palo verde.
Undergrowth, greasewood brush.
-
- N.89°49'E., on a random line, bet. secs. 10 and 15.
40.00 Set temp. $\frac{1}{4}$ sec. cor.
79.96 Intersect N. and S. line, 5 lks. S. of the cor. of secs. 10, 11
14 and 15.
Thence,
S.89°47'W., on a true line, bet. secs. 10 and 15.
Over mountainous land, thru scattering timber and under-
growth.
Ascend SE. slope, 151 ft.
5.95 Summit of mountain ridge, brs. N. and S.; descend abruptly
over W. slope, covered with loose granite boulders, 379
ft.
38.80 Foot of abrupt descent; descend gradually.
39.96 Set an iron post 3 ft. long, 1 in. in diam., 26 ins. in
the ground, for $\frac{1}{4}$ sec. cor., marked on brass cap,
- | | | |
|------|------|--|
| | 1/4 | |
| | | |
| S 10 | | |
| | S 15 | |
| | 1919 | |
- from which,

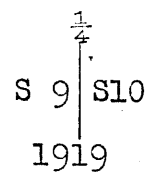
Subdivision lines of Township 5 North, Range 5 East.

Chains.

A palo verde, 4 ins. in diam., brs. N. 44° E., 84 lks. dist., marked $\frac{1}{4}$ S 10 BT.
 A palo verde, 4 ins. in diam., brs. S. 37 $\frac{1}{4}$ ° E., 73 lks. dist., marked $\frac{1}{4}$ S 15 BT.

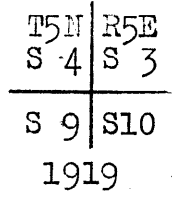
45.57 Wash, 10 lks. wide, 4 ft. deep, course SW.; ascend over SE. slope of mountain, 141 ft.
 60.15 Top of mountain ridge, brs. NE. and SW.; descend over NW. slope, 186 ft. to
 79.46 Wire fence, brs. N. and S.
 79.96 The cor. of secs. 9, 10, 15 and 16.
 Land, mountainous.
 Soil, stony, 3rd and 4th rate.
 Timber, scattering palo verde, ironwood and mesquite.
 Undergrowth, greasewood brush.

N. 0° 02' W., bet. secs. 9 and 10.
 Over mountainous land, thru. scattering timber and undergrowth.
 Ascend NW. slope, 30 ft.
 .90 Wire fence brs. NW. and SE.
 7.17 Wash, 8 lks. wide, 3 ft. deep, course SW.; leave mountainous land, brs. NE. and SW.; enter rolling sandy mesa land.
 20.10 Wash, 4 lks. wide, 1 ft. deep, course SW.
 40.00 Set an iron post, 3 ft. long, 1 in. in diam., 26 ins. in the ground, for $\frac{1}{4}$ sec. cor., marked on brass cap,



from which,
 A mesquite, 4 ins. in diam., brs. S. 41° E., 83 lks. dist., marked $\frac{1}{4}$ S 10 BT.
 A palo verde, 5 ins. in diam., brs. S. 34° W., 196 lks. dist., marked $\frac{1}{4}$ S 9 BT.

44.80 Point of stony ridge, 25 ft. above the $\frac{1}{4}$ sec. cor., brs. NE. and SW.; descend 29 ft. to
 58.70 Wash, 40 lks. wide, course SW.
 80.00 Set an iron post 3 ft. long, 2 ins. in diam., 24 ins. in the ground, for cor. of secs. 3, 4, 9 and 10, marked on brass cap,



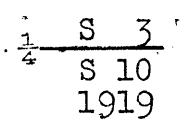
from which,
 A mesquite, 8 ins. in diam., brs. N. 51 $\frac{1}{2}$ ° E., 316 lks. dist., marked T5N R5E S3 BT.
 A palo verde, 8 ins. in diam., brs. S. 75° E., 190 lks. dist., marked T5N R5E S10 BT.
 A mesquite, 7 ins. in diam., brs. S. 19 $\frac{1}{2}$ ° W., 151 lks. dist., marked T5N R5E S9 BT.
 A mesquite, 16 ins. in diam., brs. N. 40 $\frac{3}{4}$ ° W., 456 lks. dist., marked T5N R5E S4 BT.

Land, rolling and mountainous.
 Soil, gravelly and stony, 2nd and 3rd rate.
 Timber, scattering palo verde and mesquite.
 Undergrowth, greasewood brush, 4 ft. high.

N. 89° 47' E., on a random line, bet. secs. 3 and 10.
 40.00 Set temp. $\frac{1}{4}$ sec. cor.
 80.00 Intersect N. and S. line, 8 lks. N. of the cor. of secs. 2, 3, 10 and 11.
 Thence,

Chains.

S.89°50'W., on a true line, bet.secs. 3 and 10.
 Over rolling land, thru scattering timber and undergrowth.
 35.20 Wash, 6 lks.wide, 3 ft. deep, course SW.
 40.00 Set an iron post 3 ft.long, 1 in. in diam., 26 ins. in
 the ground for $\frac{1}{4}$ sec.cor., marked on brass cap,



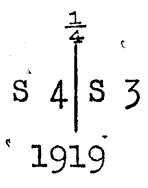
from which,
 A mesquite, 7 ins. in diam., brs.N.20 $\frac{1}{2}$ °E., 72 lks.
 dist., marked $\frac{1}{4}$ S 3 BT.
 A mesquite, 6 ins. in diam., brs.S.69°W., 28 lks.
 dist., marked $\frac{1}{4}$ S 10 BT.

54.80 Wash, 6 lks.wide, 3 ft.deep, course SW.
 70.00 Wash, 5 lks.wide, 4 ft. deep, course SW.
 75.40 Wash, 30 lks.wide, 3 ft.deep, course SW.
 80.00 The cor.of secs.3, 4, 9 and 10.
 Land, rolling mesa.
 Soil, gravelly and stony, 2nd and 3rd rate.
 Timber, scattering palo verde, and mesquite.
 Undergrowth, greasewood and ocotillo brush.

N.0°02'W., on a random line, bet. secs.3 and 4.
 40.00 Set temp. $\frac{1}{4}$ sec.cor.
 80.00 Intersect N. bdy.of Tp., 9 lks.E.of the cor.of secs. 3,
 4, 33 and 34, hereinbefore described.

Thence,
 S.0°06' E., on a true line, bet. secs.3 and 4.
 Over rolling land, thru scattering timber and undergrowth.

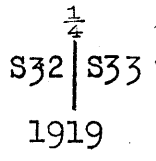
15.00 Wash, 10 lks.wide, 4 ft. deep, course SW.
 36.40 Wash, 40 lks.wide, 3 ft. deep, course SW.
 40.00 Set an iron post, 3 ft.long, 1 in. in diam., 26 ins. in
 the ground, for $\frac{1}{4}$ sec.cor., marked on brass cap,



from which,
 A mesquite, 10 ins.in diam., brs.N.74 $\frac{1}{2}$ °E., 91 lks.
 dist., marked $\frac{1}{4}$ S 3 BT.
 A mesquite, 10 ins.in diam., brs.N.13°W., 201 lks.
 dist., marked $\frac{1}{4}$ S 4 BT.

40.20 Road from Camp Creek to Phoenix, Arizona, brs.NE.and SW.
 53.80 Wash, 6 lks.wide, 3 ft.deep, course SW.
 70.10 Wash, 8 lks.wide, 2 $\frac{1}{2}$ ft.deep, course SW.
 80.00 The cor.of secs.3, 4, 9 and 10.
 Land, rolling mesa.
 Soil, gravelly loam, 2nd and 3rd rate.
 Timber, scattering palo verde, and mesquite.
 Undergrowth, greasewood brush, 4 ft.high.

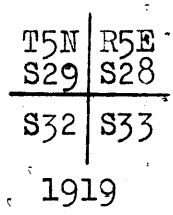
From the standard cor.of secs.32 and 33 on S.bdy.of Tp.,
 reestablished by me, and described in Book "D,"
 N.0°02'W., bet.secs. 32 and 33.
 Over rolling land, thru scattering timber and undergrowth.
 40.00 Set an iron post, 3 ft.long, 1 in. in diam., 26 ins. in
 the ground, for $\frac{1}{4}$ sec.cor., marked on brass cap,



Subdivision lines of Township 5 North, Range 5 East.

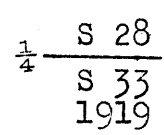
Chains.

from which,
 A palo verde, 6 ins. in diam., brs. S. 60° E., 91
 lks. dist., marked $\frac{1}{4}$ S 33 BT.
 A palo verde, 6 ins. in diam., brs. S. 7 $\frac{1}{2}$ ° W., 107
 lks. dist., marked $\frac{1}{4}$ S 32 BT.
 47.50 Leave rolling, sandy land, brs. E. and W.; enter stony
 mountainous land; ascend 165 ft., over SW. slope of
 granite ridge.
 57.90 Ridge, brs. E. and W.; descend over N. slope, 183 ft. to
 80.00 Set an iron post, 3 ft. long, 2 ins. in diam., 24 ins. in
 the ground for cor. of secs. 28, 29, 32 and 33, marked
 on brass cap,



from which,
 A palo verde, 6 ins. in diam., brs. N. 66° E., 191
 lks. dist., marked T5N R5E S28 BT.
 A palo verde, 8 ins. in diam., brs. S. 79 $\frac{1}{2}$ ° E., 84
 lks. dist., marked T5N R5E S33 BT.
 A palo verde, 6 ins. in diam., brs. S. 41 $\frac{1}{2}$ ° W., 161
 lks. dist., marked T5N R5E S32 BT.
 A palo verde, 4 ins. in diam., brs. N. 53 $\frac{1}{2}$ ° W., 213
 lks. dist., marked T5N R5E S29 BT.
 Land, rolling and mountainous.
 Soil, sandy, gravelly and stony, 2nd, 3rd and 4th rate.
 Timber, palo verde and mesquite.
 Undergrowth, greasewood and ocotillo brush, 4 to 6 ft. high.

 East, on a random line, bet. secs. 28 and 33.
 40.00 Set temp. $\frac{1}{4}$ sec. cor.
 80.04 Intersect N. and S. line, 10 lks. S. of the cor. of secs. 27,
 28, 33 and 34.
 Thence,
 S. 89° 56' W., on a true line, bet. secs. 28 and 33.
 24.64 Over stony land, thru. scattering timber and undergrowth.
 Road from W.O. Brown's ranch to Scottsdale, Arizona, brs.
 NE. and SW.
 28.04 Wash, 10 lks. wide, 4 ft. deep, course SW.; leave hilly land,
 brs. NW. and SE.; enter mountainous land; ascend over
 NE. slope.
 40.02 Set an iron post, 3 ft. long, 1 in. in diam., 26 ins. in
 the ground, for $\frac{1}{4}$ sec. cor., marked on brass cap,



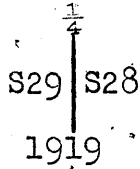
from which,
 A mesquite, 7 ins. in diam., brs. N. 65 $\frac{1}{2}$ ° E., 152
 lks. dist., marked $\frac{1}{4}$ S 28 BT.
 A mesquite, 10 ins. in diam., brs. S. 10° E., 98
 lks. dist., marked $\frac{1}{4}$ S 33 BT.
 80.04 The cor. of secs. 28, 29, 32 and 33.
 Land, hilly and mountainous.
 Soil, sandy and stony, 2nd and 3rd rate.
 Timber, scattering palo verde and mesquite.

 N. 0° 2' W., bet. secs. 28 and 29.
 Over mountainous land, thru. scattering timber and dense
 undergrowth.

Chains.

36.30 Wash, 6 lks.wide, 4 ft. deep, course SW.; leave mountainous land, brs.NE. and SW.; enter hilly land.

40.00 Set an iron post, 3 ft.long, 1 in. in diam., 26 ins.in the ground for $\frac{1}{4}$ sec.cor., marked on brass cap,



from which,

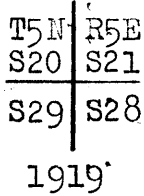
A palo verde, 6 ins.in diam., brs.N.31°E., 112 lks.dist., marked $\frac{1}{4}$ S 28 BT.

A mesquite, 9 ins.in diam., brs.N.36 $\frac{1}{4}$ °W., 10 lks.dist., marked $\frac{1}{4}$ S 29 BT.

61.70 Wash, 12 lks.wide. 2 ft. deep, course SW.

71.90 Wash, 6 lks.wide, 3 ft. deep, course SW.

80.00 Set an iron post, 3 ft.long, 2 ins. in diam., 24 ins. in the ground, for cor.of secs. 20, 21, 28 and 29, marked on brass cap,



from which,

A palo verde, 8 ins. in diam., nrs.N.28°E., 359 lks.dist., marked T5N R5E S21 BT.

A palo verde, 5 ins.in diam., brs.S.67 $\frac{1}{2}$ °E., 81 lks.dist., marked T5N R5E S28 BT.

A palo verde, 6 ins. in diam., brs.S.26 $\frac{3}{4}$ °W., 99 lks.dist., marked T5N R5E S29 BT.

A palo verde, 6 ins.in diam., brs.N, 1°W., 196 lks.dist., marked T5N R5E S20 BT.

Land, hilly and mountainous.

Soil, stony, 3rd rate.

Timber, scattering palo verde and mesquite.

Undergrowth, dense greasewood and ocotillo brush, 6 ft. high.

N.89°56'E., on a random line, bet. secs.21 and 28.

40.00 Set temp. $\frac{1}{4}$ sec.cor.

80.00 Intersect N.and S. line at the cor.of secs:21, 22, 27 and 28.

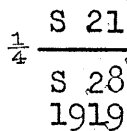
Thence,

S.89°56'W., on a true line, bet. secs. 21 and 28.

Over hilly land, thru.scattering timber and undergrowth.

22.46 Road from E.O.Brown's ranch to Scottsdale, Arizona, brs. NE. and SW.

40.03 Set an iron post, 3 ft.long, 1 in. in diam., 26 ins. in the ground for $\frac{1}{4}$ sec.cor., marked on brass cap,



from which,

A palo verde, 6 ins. in diam., brs.N.79 $\frac{1}{2}$ °W., 38 lks.dist., marked $\frac{1}{4}$ S 21 BT.

A palo verde, 5 ins. in diam., brs.S.23°E., 29 lks.dist., marked $\frac{1}{4}$ S 28 B T.

80.00 The cor.of secs.20, 21, 28 and 29.

Land, hilly.

Soil, stony, 3rd rate.

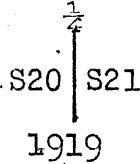
Timber, scattering palo verde and mesquite.

Undergrowth, greasewood brush, 5 ft.high.

Subdivision lines of Township 5 North, Range 5 East.

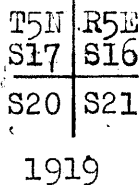
Chains.

- N.0°02' W., bet. secs. 20 and 21.
- Over hilly land, thru scattering timber and undergrowth.
- 16.20 Wash, 6 lks.wide, 3 ft.deep, course W.
- 20.90 Wash, 10 lks.wide, 2 ft.deep, course W.
- 40.00 Set an iron post, 3 ft.long, 1 in. in diam., 26 ins. in the ground, for $\frac{1}{4}$ sec.cor., marked on brass cap,



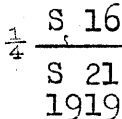
from which,

- A palo verde, 5 ins. in diam., brs. S. 54 $\frac{1}{2}$ ° E., 64 lks. dist., marked $\frac{1}{4}$ S 21 BT.
- A palo verde, 6 ins. in diam., brs. S. 72 $\frac{1}{2}$ ° W., 138 lks. dist., marked $\frac{1}{4}$ S 20 BT.
- 52.00 Leave hilly land, brs. NW and SE.; ascend SW. slope, 191 ft. over stony, mountainous land.
- 79.00 Point of rocky spur, brs. NW. and SE.; descend NE. slope, 21 ft.
- 80.00 Set an iron post, 3 ft. long, 2 ins. in diam., 24 ins. in the ground, for cor. of secs. 16, 17, 20 and 21, marked on brass cap,



Raise a mound of stone 2 ft. base, 1 $\frac{1}{2}$ ft. high, W. of cor. Land, hilly and mountainous. Soil, stony, 3rd and 4th rate. Timber, scattering palo verde and mesquite. Undergrowth, greasewood and ocotillo brush, 6 ft. high.

- N. 89°50' E., on a random line, bet. secs. 16 and 21.
- 40.00 Set temp. $\frac{1}{4}$ sec. cor.
- 79.92 Intersect N. and S. line, 14 lks. S. of the cor. of secs. 15, 16, 21 and 22.
- Thence,
- S. 89°50' W., on a true line, bet. secs. 16 and 21.
- Over rolling land, thru scattering timber and undergrowth.
- 4.40 Road from E.O. Brown's ranch to Scottsdale, Arizona, brs. NE. and SW.
- 35.00 Wash, 8 lks. wide, 6 ft. deep, course NW.; leave rolling land, brs. NW. and SE. Ascend NE. slope, over stony mountainous land.
- 39.96 Set an iron post 3 ft. long, 1 in. in diam., 26 ins. in the ground, for $\frac{1}{4}$ sec. cor., marked on brass cap,



from which,

- A mesquite, 6 ins. in diam., brs. N. 62° W., 222 lks. dist., marked $\frac{1}{4}$ S 16 BT.
- A palo verde, 6 ins. in diam., brs. S. 15 $\frac{3}{4}$ ° E., 232 lks. dist., marked $\frac{1}{4}$ S 21 BT.
- 51.10 Ravine, 6 lks. wide, 3 ft. deep, course N.
- 53.90 Wire fence brs. NW. and SE.
- 71.21 Top of spur, 148 ft. above $\frac{1}{4}$ sec. cor., brs. NE. and SW.; descend over NW. slope, 69 ft. to
- 79.92 The cor. of secs. 16, 17, 20 and 21. Land, rolling and mountainous. Soil, stony, 2nd, 3rd and 4th rate.

Chains.

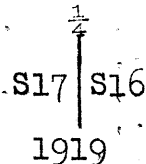
Timber, scattering palo verde and mesquite.
Undergrowth, ocotillo and greasewood brush, 4 ft. high.

N.0°02'W., bet. secs.16 and 17.
Over mountainous land, thru scattering timber and undergrowth. Descend NE. slope, 223 ft.

34.40 A point 50 lks. W. of cor. of wire fence, brs. N. and SE.

37.81 Wash, 20 lks. wide, course N.70°W.

40.00 Set an iron post, 3 ft. long, 1 in. in diam., 26 ins. in the ground, for 1/4 sec. cor., marked on brass cap,



from which,

A palo verde, 6 ins. in diam., brs. N.35 1/4°E., 85 lks. dist., marked 1/4 S 16 BT.

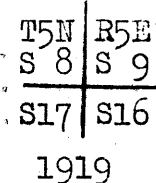
A palo verde, 6 ins. in diam., brs. N.22 1/2°W., 77 lks. dist., marked 1/4 S 17 BT.

70.00 Ridge, brs. NW. and SE.; descend over NE. slope, 37 ft.

73.96 Wash, 30 lks. wide, course SW.

77.95 Road from Verde Valley to Cave Creek, bears E. and W.

80.00 Set an iron post 3 ft. long, 2 ins. in diam., 24 ins. in the ground, for cor. of secs. 8, 9, 16 and 17, marked on brass cap,



from which,

A mesquite, 5 ins. in diam., brs. N.48°E., 141 lks. dist., marked T5N R5E S9 BT.

A mesquite, 8 ins. in diam., brs. S.34°E., 141 lks. dist., marked T5N R5E S16 BT.

A mesquite, 5 ins. in diam., brs. S.83°W., 164 lks. dist., marked T5N R5E S17 BT.

A mesquite, 4 ins. in diam., brs. N.74°W., 191 lks. dist., marked T5N R5E S8 BT.

Land, mountainous.

Soil, stony, 3rd and 4th rate.

Timber, palo verde and mesquite.

Undergrowth, scattering greasewood brush, 4 ft. high.

N.89°50'E., on a random line, bet. secs. 9 and 16.

40.00 Set temp. 1/4 sec. cor.

79.78 Intersect N. and S. line, 4 lks. S. of the cor. of secs. 9, 10, 15 and 16.

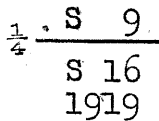
Thence,

S.89°48'W., on a true line, bet. secs. 9 and 16.

Over mountainous land, thru scattering timber and undergrowth.

Descend over N. slope of stony ridge.

39.89 Set an iron post, 3 ft. long, 1 in. in diam., 26 ins. in the ground, for 1/4 sec. cor., marked on brass cap,



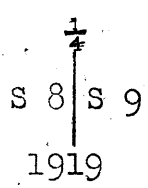
from which,

Subdivision lines of Township 5 North, Range 5 East.

Chains.

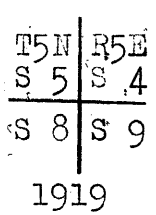
A mesquite, 6 ins. in diam., brs. N. $54\frac{1}{2}^{\circ}$ W., 128 lks. dist., marked $\frac{1}{4}$ S 9 BT.
 A mesquite, 8 ins. in diam., brs. S. $32\frac{3}{4}^{\circ}$ E., 52 lks. dist., marked $\frac{1}{4}$ S 16 BT.
 41.48 Wire fence at foot of descent, brs. NE. and SW.; leave hilly land, brs. NE. and SW.; enter rolling, sandy land.
 41.88 Wood road, brs. NW. and SE.
 49.78 Ravine, 20 lks. wide, 3 ft. deep, course SW.
 78.08 Wash, 20 lks. wide, 3 ft. deep, course SW.
 79.78 The cor. of secs. 8, 9, 16 and 17.
 Land, hilly and rolling.
 Soil, sandy and stony, 2nd and 3rd rate.
 Timber, scattering palo verde and mesquite.
 Undergrowth, scattering greasewood brush, 4 ft. high.

N. $0^{\circ}02'$ W., bet. secs. 8 and 9.
 Over rolling land, thru. scattering timber and undergrowth.
 20.00 Wash, 6 lks. wide, 3 ft. deep, course SW.
 28.30 Road from Camp Creek to Phoenix, Arizona, brs. NE. and SW.
 40.00 Set an iron post 3 ft. long, 1 in. in diam., 26 ins. in the ground, for $\frac{1}{4}$ sec. cor., marked on brass cap,



from which,

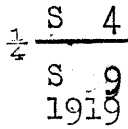
A palo verde, 8 ins. in diam., brs. N. $68\frac{1}{2}^{\circ}$ E., 75 lks. dist., marked $\frac{1}{4}$ S 9 BT.
 A palo verde, 5 ins. in diam., brs. N. $25\frac{1}{2}^{\circ}$ W., 42 lks. dist., marked $\frac{1}{4}$ S 8 BT.
 44.10 Wash, 6 lks. wide, 3 ft. deep, course SW.
 78.00 Wash, 50 lks. wide, 3 ft. deep, course SW.
 80.00 Set an iron post 3 ft. long, 2 ins. in diam., 24 ins. in the ground, for cor. of secs. 4, 5, 8 and 9, marked on brass cap,



Raise a mound of stone, 2 ft. base, $1\frac{1}{2}$ ft. high, W. of cor.
 Land, hilly.
 Soil, stony, 3rd rate.
 Timber, scattering palo verde and mesquite.
 Undergrowth, scattering greasewood and ocotillo brush, 5 ft. high.

N. $89^{\circ}48'$ E., on a random line, bet. secs. 4 and 9.
 40.00 Set temp. $\frac{1}{4}$ sec. cor.
 79.76 Intersect N. and S. line, 5 lks. N. of the cor. of secs. 3, 4, 9 and 10.
 Thence,
 S. $89^{\circ}50'$ W., on a true line, bet. secs. 4 and 9.
 Over rolling land, thru. scattering timber and undergrowth.
 11.80 Old road, brs. NE. and SW.
 15.00 Wash, 30 lks. wide, 3 ft. deep, course SE.
 37.50 Wash, 20 lks. wide, banks 20 ft. high, course SW.
 39.88 Set an iron post, 3 ft. long, 1 in. in diam., 26 ins. in the ground, for $\frac{1}{4}$ sec. cor., marked on brass cap,

Chains.



from which,

A palo verde, 8 ins. in diam., brs. N. 22 $\frac{1}{2}$ ° E., 121 lks. dist., marked $\frac{1}{4}$ S 4 BT.

A palo verde, 5 ins. in diam., brs. S. 36 $\frac{1}{2}$ ° W., 32 lks. dist., marked $\frac{1}{4}$ S 9 BT.

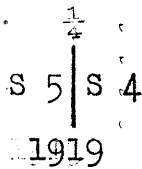
- 42.00 Road from Camp Creek to Phoenix, Arizona, brs. NE. and SW.
- 73.90 Wash, 70 lks. wide, 3 ft. deep, course SW.
- 79.76 The cor. of secs. 4, 5, 8 and 9.

Land, rolling.
Soil, sandy and gravelly, 2nd and 3rd rate.
Timber, scattering palo verde and mesquite.
Undergrowth, scattering greasewood brush, 4 ft. high.

- 40.00 N. 0° 02' W., on a random line, bet. secs. 4 and 5.
- 80.16 Set temp. $\frac{1}{4}$ sec. cor.
Intersect N. bdy. of Tp., 34 lks. E. of the cor. of secs. 4, 5, 32 and 33, hereinbefore described.

Thence,
S. 0° 17' E., on a true line, bet. secs. 4 and 5.
Over rolling land, thru. scattering timber and brush undergrowth.

- 8.16 Old road, brs. NE. and SW.
- 40.16 Set an iron post, 3 ft. long, 1 in. in diam., 26 ins. in the ground for $\frac{1}{4}$ sec. cor., marked on brass cap,



from which,

A palo verde, 6 ins. in diam., brs. N. 49 $\frac{1}{2}$ ° E., 287 lks. dist., marked $\frac{1}{4}$ S 4 BT.

A palo verde, 5 ins. in diam., brs. S. 53 $\frac{1}{2}$ ° W., 92 lks. dist., marked $\frac{1}{4}$ S 5 BT.

- 54.06 Wash, 20 lks. wide, 3 ft. deep, course SW.
- 66.46 Wash, 15 lks. wide, 4 ft. deep, course SW.
- 80.16 The cor. of secs. 4, 5, 8 and 9.

Land, rolling mesa.
Soil, sandy and gravelly, 2nd and 3rd rate.
Timber, scattering palo verde, mesquite and catclaw.
Undergrowth, greasewood and ocotillo brush, 6 ft. high.

From the standard cor. of secs. 31 and 32 on S. bdy. of Tp., reestablished by me, and described in Book "D,"

N. 0° 03' W., bet. secs. 31 and 32.

Over hilly land, thru. timber and undergrowth.
Ascend SW. slope.

- 7.10 Top of ascent on stony ridge, 19 ft. above sec. cor., brs. NW. and SE.; descend over NE. slope, 20 ft. to
- 35.35 Foot of descent; leave hilly land, brs. NE. and SW.; enter rolling, stony land.
- 40.00 Set an iron post, 3 ft. long, 1 in. in diam., 26 ins. in the ground, for $\frac{1}{4}$ sec. cor., marked on brass cap,



from which,

Subdivision lines of Township 5 North, Range 6 East.

Chains.

- A palo verde, 6 ins. in diam., brs. N. 40 1/2° E., 80 lks. dist., marked 1/4 S 32 BT.
- A palo verde, 9 ins. in diam., brs. S. 76 1/2° W., 130 lks. dist., marked 1/4 S 31 BT.
- 42.50 Wash, 20 lks. wide, 2 ft. deep, course SW.
- 53.80 Wash, 9 lks. wide, 2 ft. deep, course SW.
- 80.00 Set an iron post, 3 ft. long, 2 ins. in diam., 24 ins. in the ground, for cor. of secs. 29, 30, 31 and 32, marked on brass cap,

T5N	R5E
S30	S29
S31	S32

1919

from which,

- An ironwood, 16 ins. in diam., brs. N. 57° E., 245 lks. dist., marked T5N R5E S29 BT.
- An ironwood, 5 ins. in diam., brs. S. 5° E., 26 lks. dist., marked T5N R5E S32 BT.
- A palo verde, 8 ins. in diam., brs. S. 62° W., 277 lks. dist., marked T5N R5E S31 BT.
- A palo verde, 8 ins. in diam., brs. N. 21° W., 328 lks. dist., marked T5N R5E S30 BT.
- Land, rolling and hilly.
- Soil, sandy and stony, 3rd and 4th rate.
- Timber, palo verde and mesquite, and ironwood.
- Undergrowth, greasewood, catclaw and ocotillo brush, 6 ft. high.

- East, on a random line, bet. secs. 29 and 32.
- 40.00 Set temp. 1/4 sec. cor.
- 79.98 Intersect N. and S. line, 2 1/2 lks. S. of the cor. of secs. 28, 29, 32 and 33.
- Thence,
- S. 89° 51' W., on a true line, bet. secs. 29 and 32.
- Over rolling land, thru. scattering timber and undergrowth.
- 39.99 Set an iron post 3 ft. long, 1 in. in diam., 26 ins. in the ground, for 1/4 sec. cor., marked on brass cap,

S 29
1/4 S 32
1919

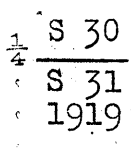
from which,

- A palo verde, 8 ins. in diam., brs. N. 74 1/4° W., 71 lks. dist., marked 1/4 S 29 BT.
- A palo verde, 8 ins. in diam., brs. S. 22 1/2° E., 121 lks. dist., marked 1/4 S 32 BT.
- 63.10 Wash, 20 lks. wide, 3 ft. deep, course SW.
- 65.00 Same wash, course NW.
- 79.98 The cor. of secs. 29, 30, 31 and 32.
- Land, rolling mesa.
- Soil, stony, 3rd and 4th rate.
- Timber, palo verde, mesquite and ironwood.
- Undergrowth, scattering greasewood brush, 6 ft. high.

- West, on a random line, bet. secs. 30 and 31.
- 40.00 Set temp. 1/4 sec. cor.
- 80.16 Intersect the W. bdy. of Tp., 23 lks. N. of the cor. of secs. 25, 30, 31 and 36, described in Book "F,"
- Thence,
- N. 89° 50' E., on a true line, bet. secs. 30 and 31.
- Over rolling land, through dense timber and undergrowth.
- 25.56 Wash, 30 lks. wide, 4 ft. deep, course SW.
- 37.16 Wash, 20 lks. wide, 2 ft. deep, course SW.

Chains.

40,16 Set an iron post, 3 ft. long, 1 in. in diam., 26 ins. in the ground for $\frac{1}{4}$ sec. cor., marked on brass cap,



from which,

A mesquite, 6 ins. in diam., brs. N. $29\frac{1}{4}^{\circ}$ E., 110 lks. dist., marked $\frac{1}{4}$ S 30 BT.

A mesquite, 14 ins. in diam., brs. S. $25\frac{1}{2}^{\circ}$ W., 84 lks. dist., marked $\frac{1}{4}$ S 31 BT.

58.46 Wash, 30 lks. wide, $2\frac{1}{2}$ ft. deep, course SW.

80.16 The cor. of secs. 29, 30, 31 and 32.

Land, rolling valley.

Soil, sandy and gravelly, 2nd and 3rd rate.

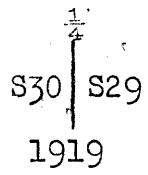
Timber, palo verde, ironwood and mesquite.

Undergrowth, dense greasewood brush, 6 ft. high.

N. $0^{\circ}03'$ W., bet. secs. 29 and 30.

Over rolling land, dense timber and undergrowth.

40.00 Set an iron post, 3 ft. long, 1 in. in diam., 26 ins. in the ground, for $\frac{1}{4}$ sec. cor., marked on brass cap,



from which,

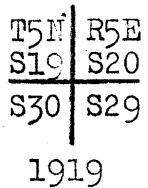
A palo verde, 10 ins. in diam., brs. N. $3\frac{3}{4}^{\circ}$ W., 102 lks. dist., marked $\frac{1}{4}$ S 30 BT.

A palo verde, 8 ins. in diam., brs. S. $1\frac{1}{4}^{\circ}$ E., 82 lks. dist., marked $\frac{1}{4}$ S 29 BT.

58.80 Wash, 30 lks. wide, 2 ft. deep, course SW.

75.00 Wash, 4 lks. wide, 4 ft. deep, course SW.

80.00 Set an iron post 3 ft. long, 2 ins. in diam., 24 ins. in the ground, for cor. of secs. 19, 20, 29 and 30, marked on brass cap,



from which,

A palo verde, 8 ins. in diam., brs. N. $58\frac{1}{4}^{\circ}$ E., 140 lks. dist., marked T5N R5E S20 BT.

A palo verde, 5 ins. in diam., brs. S. 5° E., 96 lks. dist., marked T5N R5E S29 BT.

A palo verde, 8 ins. in diam., brs. S. $32\frac{1}{2}^{\circ}$ W., 302 lks. dist., marked T5N R5E S30 BT.

A palo verde, 6 ins. in diam., brs. N. 55° W., 189 lks. dist., marked T5N R5E S19 BT.

Land, rolling valley.

Soil, sandy loam, 2nd rate.

Timber, palo verde, mesquite and ironwood.

Undergrowth, greasewood and catclaw brush, 6 ft. high.

N. $89^{\circ}51'$ E., on a random line, bet. secs. 20 and 29.

40.00 Set temp. $\frac{1}{4}$ sec. cor.

80.02 Intersect N. and S. line, 10 lks. N. of the cor. of secs. 20, 21, 28 and 29.

Thence,

S. $89^{\circ}55'$ W., on a true line, bet. secs. 20 and 29.

Subdivision lines of Township 5 North, Range 5 East.

Chains.

40.01 Over rolling land, thru dense timber and undergrowth.
Set an iron post 3 ft. long, 1 in. in diam., 26 ins. in
the ground, for $\frac{1}{4}$ sec. cor., marked on brass cap,

$\frac{1}{4}$ S 20
S 29
1919

from which,

A palo verde 5 ins. in diam., brs. N. 44 $\frac{1}{4}$ ° E., 61
lks. dist., marked $\frac{1}{4}$ S 20 BT.

A mesquite, 5 ins. in diam., brs. S. 50° E., 173
lks. dist., marked $\frac{1}{4}$ S 29 BT.

46.40 Wash, 30 lks. wide, 20 ft. deep, course SW.

80.02 The cor. of secs. 19, 20, 29 and 30.

Land, rolling valley,

Soil, sandy clay loam, 2nd and 3rd rate.

Timber, palo verde, mesquite, and ironwood.

Undergrowth, dense greasewood brush, 6 ft. high.

S. 89° 50' W., on a random line, bet. secs. 19 and 30.

40.00 Set temp. $\frac{1}{4}$ sec. cor.

80.12 Intersect the W. bdy. of Tp., at the cor. of secs. 19, 24,
25 and 30, described in Book "F."

Thence,

N. 89° 50' E., on a true line, bet. secs. 19 and 30.

Over rolling land, thru scattering timber and undergrowth.

7.22 Wash, 50 lks. wide, 3 ft. deep, course SW.

13.12 Wash, 12 lks. wide, 2 ft. deep, course SW.

19.02 Wash, 8 lks. wide, 2 ft. deep, course SW.

40.12 Set an iron post, 3 ft. long, 1 in. in diam., 26 ins. in
the ground for $\frac{1}{4}$ sec. cor., marked on brass cap,

$\frac{1}{4}$ S 19
S 30
1919

from which,

A palo verde, 8 ins. in diam., brs. N. 57 $\frac{1}{2}$ ° E., 171
lks. dist., marked $\frac{1}{4}$ S 19 BT.

A palo verde, 8 ins. in diam., brs. S. 55 $\frac{1}{2}$ ° E., 52
lks. dist., marked $\frac{1}{4}$ S 30 BT.

80.12 The cor. of secs. 19, 20, 29 and 30.

Land, rolling valley.

Soil, sandy, 2nd and 3rd rate.

Timber, palo verde, mesquite and ironwood.

Undergrowth, greasewood brush, 6 ft. high.

N. 0° 03' W., bet. secs. 19 and 20.

Over rolling land, thru scattering timber and undergrowth.

26.10 Wash, 18 lks. wide, 6 ft. deep, course SW.

40.00 Set an iron post, 3 ft. long, 1 in. in diam., 26 ins. in
the ground for $\frac{1}{4}$ sec. cor., marked on brass cap,

$\frac{1}{4}$
S 19 | S 20
1919

from which,

A palo verde, 6 ins. in diam., brs. N. 63 $\frac{1}{4}$ ° W.,
179 lks. dist., marked $\frac{1}{4}$ S 19 BT.

A palo verde, 8 ins. in diam., brs. S. 12 $\frac{3}{4}$ ° E.,
76 lks. dist., marked $\frac{1}{4}$ S 20 BT.

Chains.

58.48
63.50
75.90
80.00

Ridge, 20 ft. high, brs. E. and W.; descend N. slope, 20 ft.
Foot of ridge, brs. E. and W.
Wash, 10 lks. wide, 2 ft. deep, course SW.
Set an iron post 3 ft. long, 2 ins. in diam., 24 ins. in
the ground, for cor. of secs. 17, 18, 19 and 20, marked on
brass cap,

T5N	R5E
S18	S17
S19	S20

1919

from which.

- A palo verde, 6 ins. in diam., brs. N. $60\frac{3}{4}^{\circ}$ E., 226
lks. dist., marked T5N R5E S17 BT.
- A palo verde, 8 ins. in diam., brs. S. $80\frac{1}{2}^{\circ}$ E., 93
lks. dist., marked T5N R5E S20 BT.
- A palo verde, 6 ins. in diam., brs. S. $53\frac{1}{2}^{\circ}$ W., 28
lks. dist., marked T5N R5E S19 BT.
- A mesquite, 8 ins. in diam., brs. N. $53\frac{1}{2}^{\circ}$ W., 270
lks. dist., marked T5N R5E S18 BT.

Land, rolling and hilly.
Soil, sandy and stony, 2nd and 3rd rate.
Undergrowth, scattering greasewood and ocotillo brush,
6 ft. high.

40.00
79.90

N. $89^{\circ} 55' E.$, on a random line, bet. secs. 17 and 20.
Set temp. $\frac{1}{4}$ sec. cor.
Intersect N. and S. line, 5 lks. S. of the cor. of secs. 16, 17,
20 and 21.

Thence,
S. $89^{\circ} 53' W.$, on a true line, bet. secs. 17 and 20.
Over mountainous land, thru. scattering timber and under-
growth.

39.95

Descend NW. slope, 225 ft.
Set an iron post, $\frac{3}{4}$ ft. long, 1 in. in diam., 26 ins. in
the ground for $\frac{1}{4}$ sec. cor., marked on brass cap,

$\frac{1}{4}$ S 17
S 20
1919

70.00
79.90

Raise a mound of stone, 2 ft. base, $1\frac{1}{2}$ ft. high, N. of cor.
Wash, 10 lks. wide, 6 ft. deep, course SW.
The cor. of secs. 17, 18, 19 and 20.
Land, mountainous and rolling.
Soil, sandy and stony, 2nd, 3rd and 4th rate.
Timber, palo verde, mesquite and ironwood.
Undergrowth, greasewood and ocotillo brush, 5 ft. high.

40.00
80.10

S. $89^{\circ} 50' W.$, on a random line, bet. secs. 18 and 19.
Set temp. $\frac{1}{4}$ sec. cor.
Intersect W. bdy. of Tp., 8 lks. S. of the cor. of secs. 13,
18, 19 and 24, described in Book "F."

Thence,
N. $89^{\circ} 53' E.$, on a true line, bet. secs. 18 and 19.
Over rolling land, thru. scattering timber and under-
growth.

35.70
40.10

Wash, 30 lks. wide, 15 ft. deep, course SW.
Set an iron post 3 ft. long, 1 in. in diam., 26 ins. in
the ground, for $\frac{1}{4}$ sec. cor., marked on brass cap,

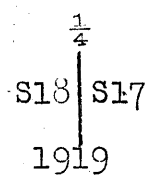
$\frac{1}{4}$ S 18
S 19
1919

from which,

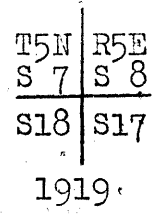
Chains.

A palo verde, 8 ins. in diam., brs.N.47°E.,203
 lks.dist.,marked $\frac{1}{4}$ S 18 BT.
 A palo verde, 8 ins. in diam., brs.S.50 $\frac{1}{2}$ °W.130
 lks.dist., marked $\frac{1}{4}$ S 19 BT.
 53.70 Road from Camp Creek to Phoenix,Arizona, brs.NE. and SW.
 74.60 Wash,15 lks.wide, 3 ft. deep, course SW.
 80.10 The cor.of secs.17,18,19 and 20.
 Land, rolling.
 Soil,sandy and gravelly, 2nd and 3rd rate.
 Timber,palo verde,mesquite and ironwood.
 Undergrowth, greasewood brush,6 ft. high.

N.0°03' W.,bet.secs.17 and 18.
 Over rolling land, thru.timber and undergrowth.
 7.20 Wash,90 lks.wide, course SW.; ascend SE.slope of stony
 ridge, 15 ft.
 25.70 Road from Camp Creek to Phoenix,Arizona,brs.NE.and SW.
 26:00 Ridge, brs.NW. and SE.; descend over NW.slope, 10 ft.
 37.80 Ravine,10 lks.wide; banks 3 ft.high, course SW.
 40.00 Set an iron post, 3 ft.long, 1 in. in diam., 26 ins. in
 the ground, for $\frac{1}{4}$ sec.cor., marked on brass cap,



from which,
 A palo verde, 8 ins. in diam., brs.N.31 $\frac{1}{2}$ °W.,
 83 lks.dist., marked $\frac{1}{4}$ S 18 BT.
 A palo verde,20 ins.indiam., brs.S.24 $\frac{1}{2}$ °E.,199
 lks.dist., marked $\frac{1}{4}$ S 17 BT.
 71.00 Wash,12 lks. wide, 10 ft. deep, course SW.
 80.00 Set an iron post 3 ft.long, 2 ins. in diam., 24 ins. in
 the ground for cor.of secs.7,8,17 and 18, marked on
 brass cap,



from which,
 A palo verde, 6 ins.in diam.; brs.N.21 $\frac{1}{4}$ °E.,176
 lks.dist.,marked T5N R5E S8 BT.
 A palo verde,8 ins.in diam.,brs.S.15 $\frac{1}{2}$ °E., 197
 lks.dist.,marked T5N R5E S17 BT.
 A palo verde, 6 ins. in diam., brs.S.74 $\frac{1}{2}$ °W.,28
 lks.dist.,marked T5N R5E S18 BT.
 A palo verde,5 ins.in diam.,brs.N.26°W.,243
 lks.dist., marked T5N R5E S7 BT.
 Land,rolling.
 Soil,sandy and gravelly,2nd and 3rd rate.
 Timber,palo verde,mesquite and ironwood.
 Undergrowth, greasewood and ocotillo brush, 6 to 8 ft.high.

N.89°53'E. on a random line, bet.secs.8 and 17.
 40.00 Set temp. $\frac{1}{4}$ sec.cor.
 Intersect N.and S. line, 5 lks.S. of the cor.of secs.8,9,
 16 and 17.
 Thence,
 S.89°51'W. on a true line, bet. secs.8 and 17.
 Over rolling land, thru. timber and undergrowth.
 8.25 Wash,20 lks.wide, 5 ft. deep,course SW.
 8.30 Road from the Verde River Valley to Cave Creek, brs.NW.
 and SE.

Subdivision lines of Township 5 North, Range 5 East.

Chains.

- 10.00 Same road brs. NE. and SW.
- 15.40 Same road brs. NW and SE.
- 20.30 Road from Camp Creek to Phoenix, Arizona, brs. NE. and SW.
- 32.70 Wash, 10 lks. wide, 6 ft. deep, course SW.
- 39.96 Set an iron post 3 ft. long, 1 in. in diam., 26 ins. in the ground, for $\frac{1}{4}$ sec. cor., marked on brass cap,

$\frac{1}{4}$ S 8
 S 17
 1919

from which,

- A palo verde, 6 ins. in diam., brs. N. 9° W., 15 lks. dist., marked $\frac{1}{4}$ S 8 BT.
- A mesquite, 6 ins. in diam., brs. S. 4 $\frac{1}{2}$ ° E., 42 lks. dist., marked $\frac{1}{4}$ S 17 BT.

- 75.30 Wash, 10 lks. wide, 12 ft. deep, course SW.
- 79.92 The cor. of secs. 7, 8, 17 and 18.
Land, hilly and rolling.
Soil, sandy and stony, 2nd and 3rd rate.
Timber, palo verde, mesquite and ironwood.
Undergrowth, greasewood brush, 5 ft. high.

- 40.00 S. 89° 53' W., on a random line, bet. secs. 7 and 18.
Set temp. $\frac{1}{4}$ sec. cor.
- 79.92 Intersect the W. bdy. of Tp., 8 lks. N. of the cor. of secs. 7, 12, 13 and 18, described in Book "F."

Thence,
N. 89° 50' E., on a true line, bet. secs. 7 and 18.
Over rolling land, thru. timber and undergrowth.

- 7.52 Wash, 8 lks. wide, 20 ft. deep, between banks, course SW.
- 39.92 Set an iron post 3 ft. long, 1 in. in diam., 26 ins. in the ground, for $\frac{1}{4}$ sec. cor., marked on brass cap,

$\frac{1}{4}$ S 7
 S 18
 1919

from which,

- A palo verde, 8 ins. in diam., brs. N. 70 $\frac{1}{2}$ ° W., 178 lks. dist., marked $\frac{1}{4}$ S 7 B T.
- A mesquite, 5 ins. in diam., brs. S. 20 $\frac{3}{4}$ ° E., 148 lks. dist., marked $\frac{1}{4}$ S 18 BT.

- 40.82 Wash, 6 lks. wide, 5 ft. deep, course SW.
- 50.52 Wash, 50 lks. wide, 10 ft. deep, course SW.
- 77.32 Road bears NE. and SW.
- 79.92 The cor. of secs. 7, 8, 17 and 18.
Land, rolling and hilly.
Soil, sandy and stony, 3rd rate.
Timber, palo verde and mesquite.
Undergrowth, greasewood brush, 6 ft. high.

- 2.50 N. 0° 03' W., bet. secs. 7 and 8.
Over rolling land, thru. timber and undergrowth.
Old road bears NE. and SW.

- 22.60 Wash, 50 lks. wide, 2 ft. deep, course SW.
- 37.60 Road from the Verde River Valley to Cave Creek, Arizona, brs. NW and SE.

- 40.00 Set an iron post, 3 ft. long, 1 in. in diam., 26 ins. in the ground, for $\frac{1}{4}$ sec. cor., marked on brass cap,

$\frac{1}{4}$
 S 7 | S 8
 1919

Chains.

from which,

A palo verde, 6 ins. in diam., brs. S. 53° E., 50 lks. dist., marked 1/4 S 8 BT.

A palo verde, 5 ins. in diam., brs. S. 57 1/4° W., 137 lks. dist., marked 1/4 S 7 BT.

51.50 Wash, 20 lks. wide, 5 ft. deep, course SW.

66.55 Wash, 30 lks. wide, 4 ft. deep, course SW.

80.00 Set an iron post, 3 ft. long, 2 ins. in diam., 24 ins. in the ground, for cor. of secs. 5, 6, 7 and 8, marked on brass cap,

T5N	R5E
S 6	S 5
S 7	S 8

1919

from which,

A palo verde, 6 ins. in diam., brs. N. 37° E., 180 lks. dist., marked T5N R5E S5 BT.

A palo verde, 6 ins. in diam., brs. S. 44 1/2° E., 73 lks. dist., marked T5N R5E S8 BT.

A palo verde, 6 ins. in diam., brs. S. 16 1/4° W., 81 lks. dist., marked T5N R5E S7 BT.

A palo verde, 6 ins. in diam., brs. N. 1° W., 110 lks. dist., marked T5N R5E S6 BT.

Land, rolling.

Soil, sandy, 2nd and 3rd rate.

Timber, palo verde and mesquite.

Undergrowth, greasewood brush, 6 ft. high.

N. 89° 51' E., on a random line, bet. secs. 5 and 8.

40.00 Set temp. 1/4 sec. cor.

80.00 Intersect N. and S. line, 5 lks. N. of the cor. of secs. 4, 5, 8 and 9.

Thence,

S. 89° 53' W., on a true line, bet. secs. 5 and 8.

Over rolling land, thru scattering timber and undergrowth.

19.50 Wash, 5 lks. wide, 6 ft. deep, course SW.

25.00 Wash, 40 lks. wide, 10 ft. deep, course SW.

40.00 Set an iron post, 3 ft. long, 1 in. in diam., 26 ins. in the ground, for 1/4 sec. cor., marked on brass cap,

1/4	S 5
	S 8

1919

from which,

A palo verde, 4 ins. in diam., brs. N. 29 1/4° E., 128 lks. dist., marked 1/4 S 5 BT.

A palo verde, 4 ins. in diam., brs. S. 41 1/2° E., 15 lks. dist., marked 1/4 S 8 B T.

61.30 Wash, 10 lks. wide, 3 ft. deep, course SW.

74.30 Wash, 30 lks. wide, 2 ft. deep, course SW.

80.00 The cor. of secs. 5, 6, 7 and 8.

Land, rolling.

Soil, sandy, 2nd and 3rd rate.

Timber, palo verde and mesquite.

Undergrowth, greasewood brush, 4 to 7 ft. high.

S. 89° 50' W., on a random line, bet. secs. 6 and 7.

40.00 Set temp. 1/4 sec. cor.

79.90 Intersect the W. bdy. of Tp., 12 lks. S. of the cor. of secs. 1, 6, 7 and 12, described in Book "F."

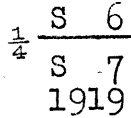
Thence,

N. 89° 55' E., on a true line, bet. secs. 6 and 7.

Over rolling land, thru scattering timber and undergrowth.

Chains.

- 7.80 Wash, 10 lks. wide, 4 ft. deep, course SW.
- 20.70 Wash, 20 lks. wide, 3 ft. deep, course SW. Road brs. NW. & SE.
- 39.90 Set an iron post, 3 ft. long, 1 in. in diam., 26 ins. in the ground, for $\frac{1}{4}$ sec. cor., marked on brass cap,



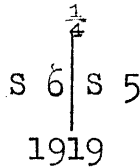
from which,

A palo verde, 5 ins. in diam., brs. N. $40\frac{1}{2}^\circ$ W., 45 lks. dist., marked $\frac{1}{4}$ S 6 BT.

A palo verde, 6 ins. in diam., brs. S. 5° W., 104 lks. dist., marked $\frac{1}{4}$ S 7 BT.

- 79.90 The cor. of secs. 5, 6, 7 and 8. Land, rolling valley. Soil, sandy, 2nd and 3rd rate. Timber, scattering palo verde and mesquite. Undergrowth, greasewood brush, 6 ft. high.

- 40.00 N. $0^\circ 03'$ W., on a random line, bet. secs. 5 and 6. Set temp. $\frac{1}{4}$ sec. cor.
- 80.12 Intersect the N. bdy. of Tp., 26 lks. E. of the cor. of secs. 5, 6, 31 and 32, hereinbefore described. Thence, S. $0^\circ 14'$ E., on a true line, bet. secs. 5 and 6. Over rolling land, thru. scattering timber and undergrowth.
- 40.12 Set an iron post, 3 ft. long, 1 in. in diam., 26 ins. in the ground, for $\frac{1}{4}$ sec. cor., marked on brass cap,



from which,

A palo verde, 6 ins. in diam., brs. N. $13\frac{1}{4}^\circ$ W., 172 lks. dist., marked $\frac{1}{4}$ S 6 BT.

A palo verde, 6 ins. in diam., brs. N. $59\frac{1}{4}^\circ$ E., 178 lks. dist., marked $\frac{1}{4}$ S 5 BT.

- 45.52 Wash, 30 lks. wide, 4 ft. deep, course SW.
- 80.12 The cor. of secs. 5, 6, 7 and 8. Land, rolling, slopes to the SW. Soil, sandy, 2nd and 3rd rate. Timber, palo verde and mesquite. Undergrowth, greasewood and catclaw brush, 6 ft. high.

The continued satisfactory adjustment of the solar apparatus during the survey of this township is indicated from field tests as described in Book "F," page 3.

GENERAL DESCRIPTION.

This township contains nearly every variety of land from level to mountainous, and the soil ranges from adobe to sandy, clay loam. The soil of the level and rolling portions of the township is generally of a sandy or gravelly clay loam character, capable of producing crops of all kinds with irrigation. The soil of the hilly and mountainous portions of the township, which can nearly all be classed as third and fourth rate is altogether too stony to be of any value for

Subdivision lines of Township 5 North, Range 5 East.

Chains.

agricultural purposes. The entire township, however, is covered with a heavy growth of browse and grass of different varieties, which renders the land most valuable for grazing purposes.

Mesquite, palo verde, and ironwood timber is found over the entire township, the trees however, being too small to be of any value, other than for fuel purposes.

No mineral or stone deposits of value were discovered in the township.

The township is poorly watered; in fact, the only source of water supply within this township is that of two wells; at W.O. Brown's ranch in sec. 16, and a well dug by W.W. Moore in sec. 36.

W.O. Brown in sec. 16 is the only bona fide settler on the land in this township.



48

CERTIFICATE OF UNITED STATES CADASTRAL ENGINEER.



I, Sidney E. Blout, U.S. Cadastral Engineer hereby certify upon honor that, in pursuance of special instructions received from the U. S. Surveyor General for Group 91, Arizona, bearing date of the 26th day of February, 1919, I have well, faithfully, and truly in my own proper person, and in strict conformity with said instructions, the Manual of Surveying Instructions, and the laws of the United States, surveyed all those parts or portions of the NORTH AND EAST BOUNDARIES, and SUBDIVISION LINES of TOWNSHIP 5 NORTH, RANGE 5 EAST, and resurveyed all those parts or portions of the FIRST STANDARD PARALLEL NORTH, THRU. RANGE 5 EAST, of the Gila and Salt River Base and Meridian, in the State of Arizona, which are represented in the foregoing field notes as having been executed by me, and under my direction, and that all the corners of said survey have been established and perpetuated in strict accordance with the Manual of Surveying Instructions, and the special written instructions of the U. S. Surveyor General for Group 91, Arizona and in the specific manner described in the field notes, and that the foregoing are the original field notes of such survey.

Sidney E. Blout
U.S. Cadastral Engineer.

APPROVAL.

OFFICE OF THE UNITED STATES SURVEYOR GENERAL,

Phoenix, Arizona, September 4, 1920

The foregoing field notes of the survey of the NORTH AND EAST BOUNDARIES, AND SUBDIVISION LINES of TOWNSHIP 5 NORTH, RANGE 5 EAST, and Resurvey of the FIRST STANDARD PARALLEL NORTH, THRU. RANGE 5 EAST,

of the Gila and Salt River Base and Meridian, in the State of Arizona, executed by Sidney E. Blout, U.S. Cadastral Engineer, under his special instructions dated Feby. 26, 1919, for Group 91, Arizona 191, having been critically examined, and the necessary corrections and explanations made, the said field notes, and the surveys they describe, are hereby approved.

U.S. Surveyor General.

I certify that the foregoing transcript of the field notes of the above-described surveys in has been correctly copied from the original notes on file in this office.

XXXXXXXXXXXXXXXXXXXXXXXXXXXX
U.S. Surveyor General.

DMBP