

3411

ORIG 83
1

Book "C"
4-679

BOOK 3411

FIELD NOTES

OF THE SURVEY OF THE

North boundary, and

Subdivision lines of

TOWNSHIP 10 NORTH, RANGE 8 WEST,

and

of the Resurvey of

Part of the South boundary of

TOWNSHIP 11 NORTH, RANGE 7 WEST,

Of the Gila and Salt River Base and Meridian,

In the State of Arizona.

EXECUTED BY

Norman D. Price,

U. S. Transitman,

In the capacity of U. S. Surveyor ^{Supplemental}, under Special Instructions dated April 23, 1919, issued by the United States Surveyor General to govern surveys included in Group No. 90, which were approved by the Commissioner of the General Land Office, May 2, 1919, and Assignment Instructions dated March 7, 1919.

Survey & Re-Survey commenced May 2, 1919.

Survey & Re-Survey completed May 19, 1919.

3411

3411

1A
84

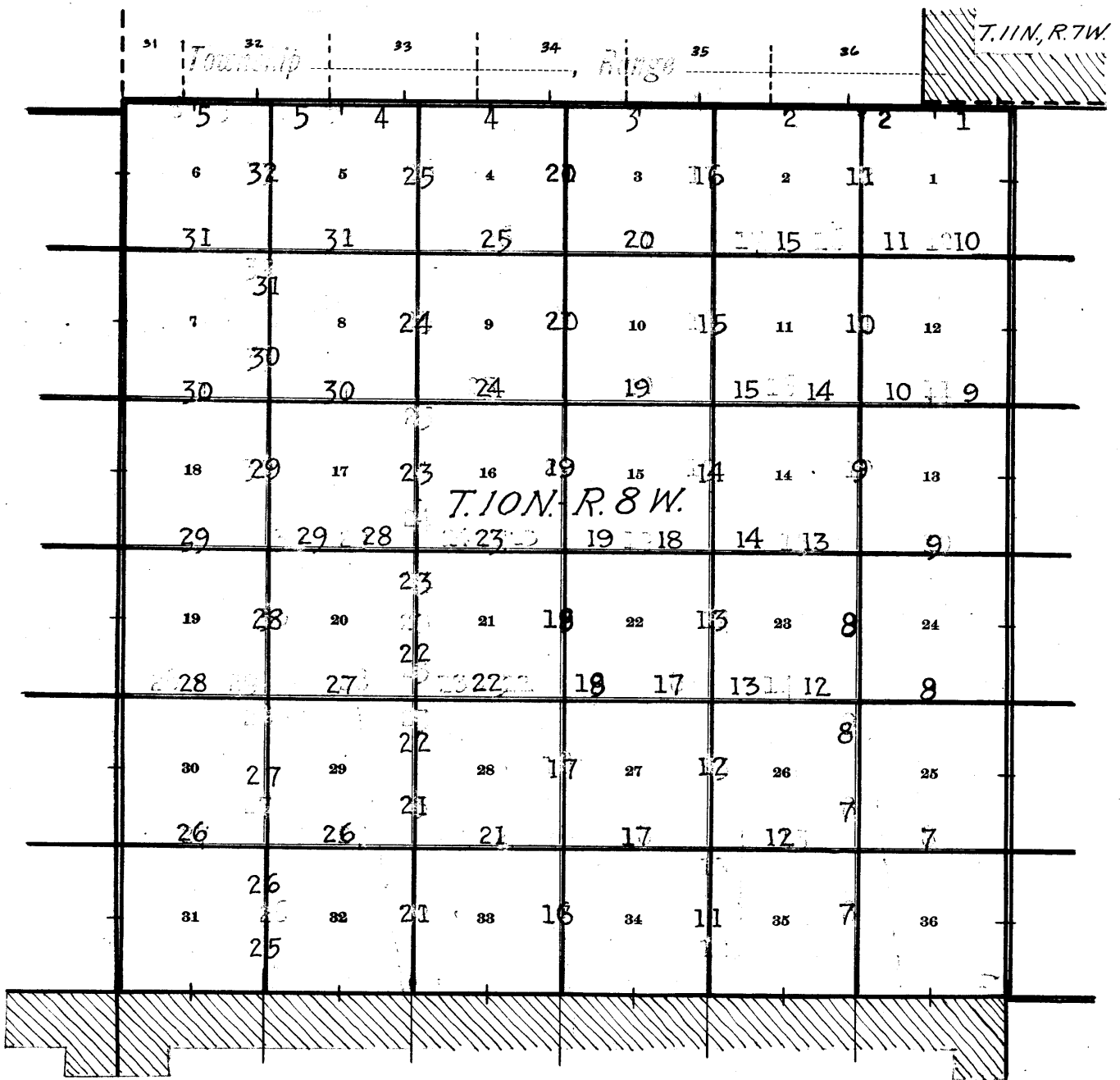
3411

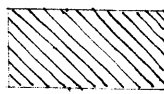
Book "C"

Group 90, - - - - - Arizona.

BOOK 3411

INDEX DIAGRAM.



- Lines surveyed under this group.
- - - Lines resurveyed under this group.
- Accepted surveys.
- - - Unsurveyed.
-  Areas surveyed as per accepted plats on file.

Chains.

Resurveys and surveys hereinafter described, executed by Norman D. Price, U.S. Transitman, on dates shown on diagram on page 33 hereof, using a Buff light mountain transit No. 7732, described with record of test and certificate of approval in Book "A" of this group.

Resurvey of part of S. bdy. of T. 11 N., R. 7 W., identical with survey of part of N. bdy. of T. 10 N., R. 8 W.

From reestablished cor. of Ts. 10 N., Rs. 7 and 8 W., on S. bdy. of sec. 31, T. 11 N., R. 7 W., described in Book "A" of this group,
 N. 89° 33' W., on true line (see Book "A"), resurveying part of S. bdy. of sec. 31, T. 11 N., R. 7 W., and surveying part of N. bdy. of sec. 1, T. 10 N., R. 8 W.
 Over rolling land, thru. scattering timber and undergrowth.
 3.77 Intersect reestablished $\frac{1}{4}$ sec. cor. of sec. 31, T. 11 N., R. 7 W., described in Book "A."
 Thence,
 N. 89° 34' W., on true line (flag at Tp. cor. being visible), resurveying part of S. bdy. of sec. 31, T. 11 N., R. 7 W., and surveying part of N. bdy. of sec. 1, T. 10 N., R. 8 W.
 Over rolling land, thru. scattering timber and undergrowth.
 26.30 Wash, 10 lks. wide, course S.
 28.40 Wash, 10 lks. wide, course S.
 36.23 (40.00 chs. from cor. of Ts. 10 N., Rs. 7 and 8 W.), Set an iron post 3 ft. long, 1 in. in diam., 26 ins. in the ground for $\frac{1}{4}$ sec. cor. of sec. 1, T. 10 N., R. 8 W., marked on brass cap,

$\frac{1}{4}$
 S 1
 1919

39.73 Raise a mound of stone, 2 ft. base, 1 $\frac{1}{2}$ ft. high, S. of cor. (43.50 chs. from cor. of Ts. 10 N., Rs. 7 and 8 W.). Intersect the original cor. of Ts. 10 and 11 N., Rs. 7 and 8 W., which is a granite stone, 12x12x8 ins. above ground, firmly set, marked with 6 notches on each of N., S., E., and W. edges, and witnessed by pits NE., SE., SW. and NW., and mound of earth 5 ft. base, 2 $\frac{1}{2}$ ft. high, W. of cor.
 No bearing trees.
 Reestablish this cor. to refer to Ts. 11 N., Rs. 7 and 8 W. only, by obliterating notches on S. edge of stone, filling in the SE. and SW. pits, and moving the mound of earth from W. to N. of cor., and alongside the original stone, set an iron post, 3 ft. long, 3 ins. in diam., 24 ins. in the ground, for reestablished cor. of Ts. 11 N., Rs. 7 and 8 W., marked on brass cap,

T11N
 R8 W | R7 W
 S36 | S31

1919

Land, rolling.
 Soil, rocky, 3rd rate.
 Timber, scattering yucca.
 Undergrowth, scattering greasewood and cacti.

Completion of Survey of N. bdy. of T. 10 N., R. 8 W.

Chains.

From reestablished cor. of Ts. 11 N., Rs. 7 and 8 W. herein-
before described, which is 43.50 chs. westerly from re-
established cor. of Ts. 10 N., Rs. 7 and 8 W.,
West, on true line, completing survey of N. bdy. of sec. 1,
T. 10 N., R. 8 W.

9.99
19.68
26.48
31.47
36.50

Over rolling land, thru. scattering timber and undergrowth.
Wash, 10 lks. wide, course S.
Wash, 10 lks. wide, course SE.
Wash, 10 lks. wide, course SE.
Wash, 5 lks. wide, course S.
(80.00 chs. from cor. of Ts. 10 N., Rs. 7 and 8 W.), Set an
iron post 3 ft. long, 2 ins. in diam., 24 ins. in the
ground, for cor. of secs. 1 and 2, T. 10 N., R. 8 W., with
brass cap, marked

S 2 | S 1
T10N | R 8W
1919

Dig pits, 18x18x12 ins., SE. and SW. of post 6 ft. dist.
Land, rolling.
Soil, rocky, 3rd rate.
Timber, yucca.
Undergrowth, greasewood and cacti.

West, on a true line, on N. bdy. of sec. 2,
Over rolling land, thru. scattering timber and under-
growth.

3.50

(40.00 chs. from reestablished cor. of Ts. 11 N., Rs. 7 and 8
W.), Set an iron post, 3 ft. long, 1 in. in diam., 26
ins. in the ground, for $\frac{1}{4}$ sec. cor., of sec. 36, T. 11 N.,
R. 8 W., with brass cap, marked

$\frac{1}{4}$ S 36
1919

Dig pits, 18x18x12 ins., E. and W. of post, 3 ft. dist.

11.70
31.80
40.00

Wash, 10 lks. wide, course S.
Wash, 5 lks. wide, course SW.
Set an iron post, 3 ft. long, 1 in. in diam., 26 ins. in
the ground, for $\frac{1}{4}$ sec. cor., of sec. 2, T. 10 N., R. 8 W.,
with brass cap, marked

$\frac{1}{4}$ S 2
1919

Raise a mound of stone, 2 ft. base, 1 $\frac{1}{2}$ ft. high, S. of post.

41.80
43.50

Wash, 5 lks. wide, course SE.
(80.00 chs. from reestablished cor. of Ts. 11 N., Rs. 7 and
8 W.,) Set an iron post, 3 ft. long, 2 ins. in diam.,
24 ins. in the ground, for cor. of secs. 35 and 36, T.
11 N., R. 8 W., with brass cap, marked

T11N | R8 W
S35 | S36
1919

Dig pits, 18x18x12 ins., NE. and NW. of post, 6 ft. dist/
Road, brs. NE. and SW.

55.00
80.00

Set an iron post, 3 ft. long, 2 ins. in diam., 24 ins. in
the ground, for cor. of secs. 2 and 3, T. 10 N., R. 8 W.,
with brass cap, marked

S 3 | S 2
T10N | R 8W
1919

Completion of survey of N.bdy. of T.10 N. R.8 W.

3.

Chains.

Dig pits, 18x18x12 ins. SE. and SW. of post, 6 ft. dist.
Land, rolling.
Soil, rocky, decomposed granite, 2nd rate.
Timber, yucca.
Undergrowth, greasewood and cacti.

3.50

West, on a true line, on N. bdy. of sec. 3.
Over rolling land, thru. scattering timber and undergrowth.
(40.00 chs. from cor. of secs. 35 and 36), Set an iron post, 3 ft. long, 1 in. in diam., 26 ins. in the ground, for $\frac{1}{4}$ sec. cor. of sec. 35, T.11 N., R. 8 W., with brass cap, marked

$\frac{1}{4}$ S 35
1919

40.00

Dig pits, 18x18x12 ins., E. and W. of post, 3 ft. dist.,
Set an iron post, 3 ft. long, 1 in. in diam., 26 ins. in the ground, for $\frac{1}{4}$ sec. cor. of sec. 3, T.10 N., R. 8 W., with brass cap, marked

$\frac{1}{4}$ S 3
1919

43.50

Dig pits, 18x18x12 ins., E. and W. of post, 3 ft. dist.
(80.00 chs. from cor. of secs. 35 and 36), Set an iron post 3 ft. long, 2 ins. in diam., 24 ins. in the ground, for cor. of secs. 34 and 35, T.11 N., R. 8 W., with brass cap, marked

T11N | R8W
S34 | S35
1919

44.00

Dig pits 18x18x12 ins. NE. and NW. of post, 6 ft. dist.

47.30

Road brs. N. and S.

72.10

Road brs. NE. and SW.
Wash, 10 lks. wide, course NW.

77.50

Wash, 10 lks. wide, course NW.

80.00

Set an iron post 3 ft. long, 2 ins. in diam., 24 ins. in the ground, for cor. of secs. 3 and 4, T.10 N., R. 8 W., with brass cap, marked

S 4 | S 3
T10N | R8 W
1919

Raise a mound of stone, 2 ft. base, 1 $\frac{1}{2}$ ft. high, S. of post.

Land, rolling.

Soil, coarse, sandy loam, 2nd rate.

Timber, yucca.

Undergrowth, greasewood and cacti.

3.50

West, on true line, along the N. bdy. of sec. 4.
Over rolling land, thru. scattering timber and undergrowth.
(40.00 chs. from cor. of secs. 34 and 35), Set an iron post 3 ft. long, 1 in. in diam., 26 ins. in the ground, for $\frac{1}{4}$ sec. cor. of sec. 34, T.11 N., R. 8 W., with brass cap, marked

$\frac{1}{4}$ S 34
1919

Raise a mound of stone, 2 ft. base, 1 $\frac{1}{2}$ ft. high, N. of post.

4. Completion of survey of Northbdy. of T.10 N., R. 8 W.

Chains.

40.00 Set an iron post 3 ft. long, 1 in. in diam., 26 ins. in the ground, for $\frac{1}{4}$ sec. cor. of sec. 4, T.10 N., R. 8 W., with brass cap, marked

$\frac{1}{4}$ S 4
1919

43.50 Raise a mound of stone, 2 ft. base, $1\frac{1}{2}$ ft. high, S. of post. (80.00 chs. from cor. of secs. 34 and 35), Set an iron post 3 ft. long, 2 ins. in diam., 24 ins. in the ground, for cor. of secs. 33 and 34, T.11 N., R. 8 W., with brass cap, marked

T11N | R8 W
S33 | S34
1919

46.50 Raise a mound of stone, 2 ft. base, $1\frac{1}{2}$ ft. high, N. of post. Road, brs. NW. and SE.

64.50 Wash, 20 lks. wide, course SW.
66.50 Same wash, 20 lks. wide, course NW.
68.00 Same wash, 20 lks. wide, course SW.
71.80 Same wash, 20 lks., course NW.
Road, brs. NE. and SW.

74.00 Same wash, 20 lks. wide, course SW.
77.20 Same wash, course N. Road brs. NW. and SE.

80.00 Set an iron post, 3 ft. long, 2 ins. in diam., 24 ins. in the ground, for cor. of secs. 4 and 5, T.10 N., R. 8 W., with brass cap, marked

S 5 | S 4
T10N | R8 W
1919

Raise a mound of stone, 2 ft. base, $1\frac{1}{2}$ ft. high, S. of post. Land, rolling.
Soil, coarse sandy loam, 2nd rate.
Timber, yucca.
Undergrowth, cacti.

West, on true line, along N. bdy. of sec. 5.
Over rolling land, thru. scattering timber and undergrowth.

3.50 (40.00 chs. from cor. of secs. 33 and 34), Set an iron post, 3 ft. long, 1 in. in diam., 26 ins. in the ground for $\frac{1}{4}$ sec. cor. of sec. 33, T.11 N., R. 8 W., with brass cap, marked

$\frac{1}{4}$ S 33
1919

21.30 Raise a mound of stone, 2 ft. base, $1\frac{1}{2}$ ft. high, N. of post.
Wash, 20 lks. wide, course SW.

22.20 Wash, 20 lks. wide, course NW.

40.00 Set an iron post 3 ft. long, 1 in. in diam., 26 ins. in the ground, for $\frac{1}{4}$ sec. cor., of sec. 5, T.10 N., R. 8 W., with brass cap, marked

$\frac{1}{4}$ S 5
1919

40.90 Raise a mound of stone, 2 ft. base, $1\frac{1}{2}$ ft. high, S. of post. Road, brs. NE. and SW.

43.50 (80.00 chs. from cor. of secs. 33 and 34), Set an iron post, 3 ft. long, 2 ins. in diam., 24 ins. in the ground, for cor. of secs. 32 and 33, T.11 N., R. 8 W., with brass cap, marked

North boundary of Township 10 North, Range 8 West.

Chains.

cap, marked

T11N | R8W
S32 | S33

1919

from which,

A mesquite, 0 ins. indiam., brs. N. 57 1/4° E., 57 lks. dist., marked "T11N R8W S33 BT."

A catclaw, 4 ins. diam., brs. N. 22° W., 51 lks. dist., marked "T11N R8W S32 BT."

Dig pits, 18x18x12 ins., NE. and NW. of post, 3 ft. dist.

47.50 Cor. of fences, running SE. and SW., brs. S. 1.50 chs. dist.

49.50 Top of small round knoll, 20 ft. high.

57.00 Wash, 20 lks. wide, course SW.

75.00 Wash, 5 lks. wide, course S.

80.00 Set an iron post, 3 ft. long, 2 ins. in diam., 24 ins. in the ground, for cor. of secs. 5 and 6, T. 10 N., R. 8 W., with brass cap, marked

S6 | S5
T10N | R8 W
1919

Dig pits, 18x18x12 ins., SE. and SW. of post 6 ft. dist. Land, rolling.

Soil, coarse sandy loam, 1st and 2nd rate.

Timber, mesquite and yucca.

Undergrowth, greasewood and cacti.

West, on a true line, on N. bdy. of sec. 6.

3.50 Over rolling land, thru. scattering timber and undergrowth. (40.00 chs. from cor. of secs. 32 and 33), Set an iron post, 3 ft. long, 1 in. in diam., 26 ins. in the ground, for 1/4 sec. cor. of sec. 32, T. 11 N., R. 8 W., with brass cap, marked

1/4 S 32
1919

17.20 Dig pits, 18x18x12 ins., E. and W. of post, 3 ft. dist. Road, brs. NW. and SE.

20.00 Wash, 10 lks. wide, course SE.

40.00 Set an iron post, 3 ft. long, 1 in. in diam., 26 ins. in the ground, for 1/4 sec. cor. of sec. 6, T. 10 N., R. 8 W., with brass cap, marked

1/4 S 6
1919

43.50 Raise a mound of stone, 2 ft. base, 1 1/2 ft. high, S. of post. (80.00 chs. from cor. of secs. 32 and 33), Set an iron post 3 ft. long, 2 ins. in diam., 24 ins. in the ground, for cor. of secs. 31 and 32, T. 11 N., R. 8 W., with brass cap, marked

T11N | R8 W
S31 | S32
1919

65.00 Raise a mound of stone, 2 ft. base, 1 1/2 ft. high, N. of cor. Road, brs. NE. and SW.

69.30 Wash, 10 lks. wide, course SW.

78.17 Wash, 30 lks. wide, course S.

79.60 (36.16 chs. W. of cor. of secs. 31 and 32, T. 11 N., R. 8 W.) Intersect the E. bdy. of T. 11 N., R. 9 W., at a point 6.35 chs. N. from cor. of Ts. 10 & 11 N., R. 9 W., described in book "B".

6 Survey of N. hdy. of Township 10 North, Range 8 West.

Chains.

At point of intersection,
Set an iron post, 3 ft. long, 3 ins. in diam., 24 ins. in
the ground for cor. of T_s.10 and 11 N., R. 8 W., with
brass cap, marked

T11N
R8W
S31
S 6
T10N

1919

Raise a mound of stone, 2 ft. base, 1½ ft. high, E. of post.
Land, rolling.
Soil, rocky, 3rd rate.
Timber, mesquite.
Undergrowth, greasewood and cacti.

Boundaries of Township 10 North, Range 8 West.
Latitudes, Departures, and Closing Errors.

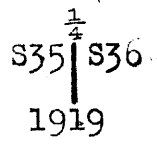
Line designated,	True Bearing.	Dist.	Latitudes.		Departures.	
			N.	S.	E.	W.
East boundary,	North,	486.17	486.17	.	E.	.
North boundary,	N. 89°33' W.	3.77	.03			3.77
	N. 89°34' W.	39.73	.30			39.73
	West,	436.16				436.16
West boundary,	South,	486.35		486.35		
South boundary,	S. 89°58' E.	480.00		.28	480.00	
Convergency,						.49
<u>Totals.</u>			486.50	486.63	480.00	480.15
				486.50		480.00
<u>Error in latitude,</u>			0.13			
<u>Error in departure,</u>					0.15	

Survey of Subdivision of Township 10 North, Range 8 West.

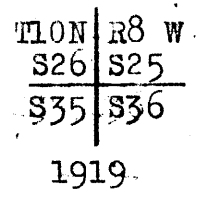
Chains.

The original cor. of secs. 1, 2, 35 and 36, on the S. bdy. of the Tp., established in November, 1914, is an iron post, 3 ins. in diam., projecting 12 ins. above ground, firmly set, properly marked on brass cap, and witnessed by 4 pits, one in each sec., and mound of earth W. of cor. No bearing trees.

40.00 Thence, N.0° 01' W., bet. secs. 35 and 36. Over level land, thru. scattering timber and undergrowth. Set an iron post, 3 ft. long, 1 in. in diam., 26 ins. in the ground, for $\frac{1}{4}$ sec. cor., with brass cap, marked



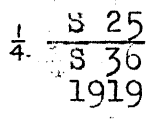
80.00 Dig pits, 18x18x12 ins., N. and S. of post, 3 ft. dist. Set an iron post, 3 ft. long, 2 ins. in diam., 24 ins. in the ground, for cor. of secs. 25, 26, 35 and 36, with brass cap, marked



Dig pits, 18x18x12 ins. in each sec. 5 1/2 ft. dist. Land, level. Soil, sandy loam, 1st rate. Undergrowth, greasewood and cacti. Timber, yucca.

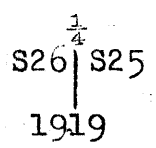
40.00 S.89°58'E., on a random line, bet. secs. 25 and 36. Set temp. $\frac{1}{4}$ sec. cor. 80.06 Intersect the cor. of secs. 25, 30, 31 and 36, described in Book "A," of this group.

40.03 Thence, N.89°58'W., on a true line, bet. secs. 25 and 36. Over level land, thru. scattering timber and undergrowth. Set an iron post 3 ft. long, 1 in. in diam., 26 ins. in the ground, for $\frac{1}{4}$ sec. cor., with brass cap, marked



80.06 Dig pits, 18x18x12 ins., E. and W. of post, 3 ft. dist. The cor. of secs. 25, 26, 35 and 36. Land, level. Soil, sandy loam, 1st rate. Timber, yucca. Undergrowth, greasewood and cacti.

40.00 N.0°01'W., bet. secs. 25 and 26. Over level land, thru. scattering timber and undergrowth. Set an iron post, 3 ft. long, 1 in. in diam., 26 ins. in the ground, for $\frac{1}{4}$ sec. cor., with brass cap, marked



56.00 Dig pits, 18x18x12 ins., N. and S. of post, 3 ft. dist. Road, brs. E. and W.

8 Subdivision of Township 10 North Range 8 West.

Chains.

- 68.10 Wash, 5 lks.wide, course SW.
- 77.30 Wash, 5 lks.wide, course SW.
- 80.00 Set an iron post, 3 ft.long, 2 ins. in diam., 24 ins. in the ground, for cor.of secs.23,24,25 and 26, with brass cap, marked

T10N | R8 W
 S23 | S24
 S26 | S25
 1919

Raise a mound of stone, 2 ft.base, 1½ ft.high, W.of post.
 Land, level.
 Soil, sandy loam, 1st rate.
 Timber, yucca.
 Undergrowth, greasewood.

- 40.00 S.89°58'E., on a random line, bet. secs.24 and 25.
- 80.20 Set temp.¼ sec.cor.
- 80.20 Intersect the cor.of secs.19,24, 25 and 30, on E. bdy.of Tp., described in Book "A."
- Thence, #
- N.89°58'W., on a true line, bet. secs.24 and 25.
- Over level land, thru. scattering timber and dense undergrowth.
- 25.00 Wash, 5 lks.wide, course SW.
- 30.00 Wash, 15 lks.wide, course S:
- 40.10 Set an iron post, 3 ft.long, 1 in. in diam., 26 ins. in the ground, for ¼ sec.cor., with brass cap, marked

¼ S 24
 S 25
 1919

- 55.00 Dig pits, 18x18x12 ins., E. and W.of post, 3 ft. dist.
- 55.00 Road, brs.NE. and SW.
- 65.00 Wash, 10 lks.wide, course SW.
- 77.60 Wash, 5 lks.wide, course SW.
- 80.20 The cor.of secs.23,24, 25 and 26.
- Land, level.
- Soil, sandy loam, 2nd rate.
- Timber, yucca.
- Undergrowth, greasewood and cacti.

- N.0°01'W., bet. secs. 23 and 24.
- Over rolling land, thru.scattering timber and undergrowth.
- 17.50 Wash, 10 lks.wide, course NW.
- 24.00 Road, brs.NW. and SE.
- 34.99 Wash, 10 lks.wide, course W.
- 40.00 Set an iron post, 3 ft.long, 1 in. in diam., 26 ins. in the ground, for ¼ sec.cor., with brass cap, marked

¼
 S23 | S24
 1919

- Raise a mound of stone, 2 ft.base, 1½ ft.high, W.of post.
- 41.30 Wash, 5 lks.wide, course NW.
- 43.30 Wash, 10 lks.wide, course SW.
- 51.88 Wash, 20 lks.wide, course NW.
- 64.94 Wash, 5 lks.wide, course W.
- 80.00 Set an iron post, 3 ft.long, 2 ins. in diam., 24 ins. in the ground, for cor.of secs.13,14,23 and 24, with brass cap, marked

T10N | R8W
 S14 | S13
 S23 | S24
 1919

Subdivision of Township 19 North, Range 8 West.

Chains.

Raise a mound of stone, 2 ft. base, 1 1/2 ft. high, W. of post. Land, rolling. Soil, sandy loam, 2nd rate. Timber, yucca. Undergrowth, greasewood and cacti.

S. 89° 58' E., on a random line, bet. secs. 13 and 24. Set temp. 1/4 sec. cor.

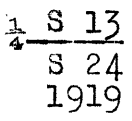
40.00 80.10 Intersect the E. bdy. of the Tp., 7 lks. S. of the cor. of secs. 13, 18, 19 and 24, described in Book "A."

Thence, S. 89° 59' W., on a true line, bet. secs. 13 and 24. Over rolling land, thru. scattering timber and undergrowth. Ascend 70 ft., over E. slope.

11.00 Road, brs. NE. and SW.

38.43 Spur, slopes S. Descend 100 ft., over W. slope.

40.05 Set an iron post 3 ft. long, 1 in. in diam., 26 ins. in the ground, for 1/4 sec. cor., with brass cap, marked



45.00 Raise a mound of stone 2 ft. base, 1 1/2 ft. high, N. of post. Foot of descent; thence over level land.

80.10 The cor. of secs. 13, 14, 23 and 24. Land, rolling and level. Soil, rocky, 3rd rate. Timber, yucca. Undergrowth, greasewood and cacti.

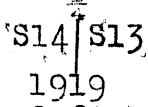
N. 0° 01' W., bet. secs. 13 and 14. Over rolling land, thru. scattering timber and undergrowth.

9.94 Wash, 5 lks. wide, course W.

24.84 Wash, 25 lks. wide, course NW.

32.28 Three-strand barbed wire fence, brs. NE. and SW.

40.00 Set an iron post, 3 ft. long, 1 in. in diam., 26 ins. in the ground, for 1/4 sec. cor., with brass cap, marked



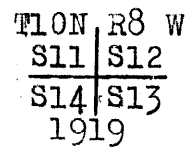
58.30 Raise a mound of stone, 2 ft. base, 1 1/2 ft. high, W. of post. Descend 170 ft., over NE. slope.

61.27 Irrigation ditch, 5 lks. wide, course NW.

63.27 Three-strand barbed wire fence, brs. NW. and SE.

73.37 Left bank of Date Creek, brs. SE. and NW. Thence across Date Creek, course NW.

80.00 Right bank of Date Creek, brs. SE. and NW. Leave Date Creek. Set an iron post, 3 ft. long, 2 ins. in diam., 24 ins. in the ground, for cor. of secs. 11, 12, 13 and 14, with brass cap, marked



- from which,
A mesquite, 5 ins. in diam., brs. N. 26 1/4° E., 78 lks. dist., mark "T10N R8W S12 BT."
A mesquite, 5 ins. in diam., brs. S. 60 1/4° E., 55 lks. dist., mark "T10N R8W S13 BT."
A mesquite, 5 ins. in diam., brs. S. 70 3/4° W., 109 lks. dist., mark "T10N R8W S14 BT."
A mesquite, 8 ins. in diam., brs. N. 30 3/4° W., 301 lks. dist., mark "T10N R8W S11 BT."

Land, rolling. Soil, sandy loam, rocky, 2nd rate. Timber, mesquite, catclaw, palo verde and desert willow. Undergrowth, greasewood, cacti, arrowweed and yucca.

N. 89° 59' E., on a random line, bet. secs. 12 and 13. Set temp. 1/4 sec. cor.

40.00 80.16 Intersect the E. bdy. of the Tp., 4 lks. N. of the cor. of secs. 7, 12, 13 and 18, described in Book "A."

Thence, N. 89° 59' W., on a true line, bet. secs. 12 and 13. Over rolling land, thru. scattering timber and dense undergrowth. Ascend 50 ft., over E. slope.

10. Subdivision of Township 10 North, Range 8 West.

Chains.
 7.00 Spur, slopes N. Descend 60 ft., over NW. slope.
 18.00 Spur, slopes NW. Descend 70 ft., over N. slope.
 26.00 Wash, 10 lks. wide, course NW.
 34.10 Fence brs. NE. and SW.
 34.40 Irrigation ditch, 5 lks. wide, course SW.
 36.00 Left bank of Date Creek, brs. NE. and SW. Thence across Date Creek, course SW.
 40.08 True point for $\frac{1}{4}$ sec. cor. falls in Date Creek; therefore, establish witness cor. at 1.34 chs. N. $89^{\circ} 59'$ W., from true point.
 41.24 Right bank of Date Creek, brs. NE. and SW. Four strand barbed wire fence, brs. NW. and SE. Leave Date Creek; ascend 110 ft., over SE. slope.
 41.42 Set an iron post, 3 ft. long, 1 in. in diam., 26 ins. in the ground, for witness cor. to $\frac{1}{4}$ sec. cor., with brass cap, marked

$\frac{1}{4}$ S 12 W
 S 13 C
 1919

48.40 Raise a mound of stone, 2 ft. base, $1\frac{1}{2}$ ft. high, N. of post, Spur, slopes SW. Descend 90 ft., over W. slope.
 73.00 Wash, 10 lks. wide, course SW.
 80.16 The cor. of secs. 11, 12, 13 and 14.
 Land, rolling. Soil, rocky, 3rd rate.
 Timber, yucca, mesquite, palo verde and catclaw.
 Undergrowth, greasewood and cacti.

N. $0^{\circ} 01'$ W., bet. secs. 11 and 12.
 Over rolling land, thru. scattering timber and dense undergrowth.

10.50 Wash, 20 lks. wide, course SW.
 22.50 Cut bank, 15 ft. high, brs. NW. and SE.
 32.94 Spur, slopes E.
 36.26 Wash, 10 lks. wide, course SE.
 40.00 Set an iron post, 3 ft. long, 1 in. in diam., 26 ins. in the ground, for $\frac{1}{4}$ sec. cor., with brass cap, marked

S 11 | S 12
 1919

57.49 Raise a mound of stone, 2 ft. base, $1\frac{1}{2}$ ft. high, W. of post.
 80.00 Wash, 10 lks. wide, course SE.
 Set an iron post, 3 ft. long, 2 ins. in diam., 24 ins. in the ground, for cor. of secs. 12, 11 and 12, with brass cap, marked

T 10 N | R 8 W
 S 2 | S 1
 S 11 | S 12
 1919

Raise a mound of stone, 2 ft. base, $1\frac{1}{2}$ ft. high, W. of cor.
 Land, rolling.
 Soil, rocky, 3rd rate.
 Timber, yucca, mesquite, palo verde and catclaw.
 Undergrowth, greasewood and cacti.

S. $89^{\circ} 59'$ E., on a random line, bet. secs. 1 and 12.
 40.00 Set temp. $\frac{1}{4}$ sec. for.
 80.06 Intersect the E. bdy. of the Tp., at a point 7 lks. N. of the cor. of secs. 1, 6, 7 and 12, described in Book "A."
 Thence, N. $89^{\circ} 56'$ W., on a true line, bet. secs. 1 and 12.
 Over rolling land, thru. scattering timber and dense undergrowth.

8.00 Low spur, slopes SW.
 18.00 Four-strand barbed wire fence, brs. N. and S.
 40.03 Set an iron post, 3 ft. long, 1 in. in diam., 26 ins. in the ground, for $\frac{1}{4}$ sec. cor., with brass cap, marked

$\frac{1}{4}$ S 1
 S 12
 1919

Subdivision of Township 10 North, Range 9 West. 11

Chains.

53.70 Raise a mound of stone, 2 ft. base, 1½ ft. high, N. of post.
 Wash, 10 wide, course SW.
 69.25 Spur, slopes S.
 74.20 Wash, 10 lks. wide, course S.
 80.06 The cor. of secs. 1, 2, 11 and 12.
 Land, rolling.
 Soil, decomposed granite, rocky, 2nd rate.
 Timber, palo verde, mesquite and catclaw.
 Undergrowth, greasewood, cacti and yucca.

N. 0° 01' W., on a random line, bet. secs. 1 and 2.
 40.00 Set temp. ¼ sec. cor.
 86.31 Intersect the N. bdy. of the Tp., 18 lks. E. of the cor. of
 secs. 1 and 2, hereinbefore described.
 Thence,
 S. 0° 09' E., on a true line, bet. secs. 1 and 2.
 Over rolling land, thru. scattering timber and dense un-
 dergrowth.

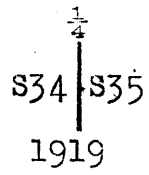
46.31 Set an iron post, 3 ft. long, 1 in. in diam., 26 ins. in the
 ground, for ¼ sec. cor., with brass cap, marked

	¼	
S 2		S 1
1919		

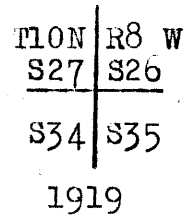
Raise a mound of stone, 2 ft. base, 1½ ft. high, W. of post.
 52.00 Spur, slopes SE.
 62.00 Spur, slopes E.
 70.12 Wash, 5 lks. wide, course E.
 84.00 Spur, slopes NE.
 86.31 The cor. of secs. 1, 2, 11 and 12.
 Land, rolling.
 Soil, decomposed granite, rocky; 2nd rate.
 Timber, palo verde, catclaw, mesquite and yucca.
 Undergrowth, greasewood and cacti.

The original cor. of secs. 2, 3, 34 and 35, on S. bdy. of Tp.,
 established in November, 1914, is an iron post, 3 ins.
 in diam., projecting 12 ins. above ground, firmly set,
 properly marked on brass cap, and witnessed by 4 pits,
 one in each sec., and mound of earth, W. of cor., and one
 tree SE. of cor., properly marked.

Thence,
 N. 0° 01' W., bet. secs. 34 and 35.
 Over level land, thru. scattering timber and undergrowth.
 40.00 Set an iron post, 3 ft. long, 1 in. in diam., 26 ins. in
 the ground, for ¼ sec. cor., with brass cap, marked



80.00 Dig pits, 18x18x12 ins., N. and S. of post, 3 ft. dist.
 Set an iron post, 3 ft. long, 2 ins. in diam., 24 ins. in
 the ground, for cor. of secs. 26, 27, 34 and 35, with
 brass cap, marked



Dig pits, 18x18x12 ins., in each sec. 5½ ft. dist.

12 Subdivision of Township 10 North, Range 8 West.

Chains.

Land, level.
Soil, sandy loam, 1st rate.
Timber, yucca.
Undergrowth, greasewood and cacti.

40.00 S. 89° 58' E., on a random line, bet. secs. 26 and 35.

80.00 Set temp. 1/4 sec. cor.

Intersect the cor. of secs. 25, 26, 35 and 36.

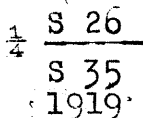
Thence,

N. 89° 58' W., on a true line, bet. secs. 26 and 35.

Over level land, thru. scattering timber and undergrowth.

19.50 Wash, 5 lks. wide, course S.

40.00 Set an iron post, 3 ft. long, 1 in. in diam., 26 ins. in the ground, for 1/4 sec. cor., with brass cap, marked



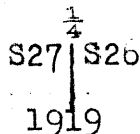
80.00 Dig pits, 18x18x12 ins., E. and W. of post, 3 ft. dist. The cor. of secs. 26, 27, 34 and 35.

Land, level.
Soil, sandy loam, 1st rate.
Timber, yucca.
Undergrowth, greasewood and cacti.

N. 0° 01' W., bet. secs. 26 and 27.

Over level land, thru. scattering timber and undergrowth.

40.00 Set an iron post, 3 ft. long, 1 in. in diam., 26 ins. in the ground, for 1/4 sec. cor., with brass cap, marked

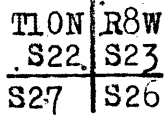


Dig pits, 18x18x12 ins., N. and S. of post, 3 ft. dist.

44.30 Road brs. E. and W.

77.50 Wash, 5 lks. wide, course NE.

80.00 Set an iron post, 3 ft. long, 2 ins. in diam., 24 ins. in the ground, for cor. of secs. 22, 23, 26 and 27, with brass cap, marked



1919

Raise a mound of stone, 2 ft. base, 1 1/2 ft. high, W. of post.

Land, level.
Soil, sandy loam, 1st rate.
Timber, yucca.
Undergrowth, greasewood and cacti.

40.00 S. 89° 58' E., on a random line, bet. secs. 23 and 26.

79.88 Set temp. 1/4 sec. cor.

Intersect the cor. of secs. 23, 24, 25 and 26.

Thence,

N. 89° 58' W., on a true line, bet. secs. 23 and 26.

Over rolling land, thru. scattering timber and undergrowth.

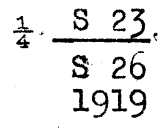
13.00 Wash, 5 lks. wide, course NW.

20.00 Wash, 20 lks. wide, course N.

25.00 Wash, 5 lks. wide, course NE.

Chains.

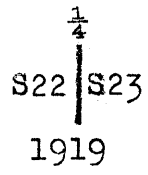
- 38.00 Wash, 5 lks.wide, course N.
- 39.94 Set an iron post 3 ft.long, 1 in. in diam., 26 ins. in the ground, for $\frac{1}{4}$ sec.cor., with brass cap, marked



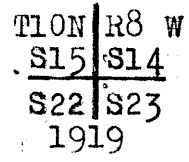
- 54.00 Dig pits, 18x18x12 ins., E.and W.of post. 3 ft.dist.
 - 54.00 Wash, 5 lks.wide, course N.
 - 58.80 Wash, 10 lks.wide, course N.
 - 77.80 Wash, 5 lks.wide, course NW.
 - 79.40 Wash, 5 lks.wide, course NE.
 - 79.88 The cor.of secs.22,23,26 and 27.
- Land, rolling.
Soil, sandy, 3rd rate.
Timber, yucca.
Undergrowth, greasewood and cacti.

N.0°01'W., bet. secs. 22 and 23.
Over rolling land, thru. scattering timber and dense undergrowth.

- 5.80 Wash, 20 lks.wide, course NW.
- 23.80 Wash, 10 lks.wide, course NW.
- 29.98 Wash, 10 lks.wide, course NW.
- 39.38 Wash, 10 lks.wide, course NW.
- 40.00 Set an iron post, 3 ft.long, 1 in. in diam., 26 ins. in the ground, for $\frac{1}{4}$ sec.cor., with brass cap, marked



- 48.40 Raise a mound of stone 2 ft.base, $1\frac{1}{2}$ ft.high, W.of post.
- 48.40 Wash, 20 lks.wide, course NW.
- 54.97 Wash, 5 lks.wide, course W.
- 67.00 Wash, 20 lks.wide, course NW.
- 75.93 Enter bottom land, bears E. and W.
- 79.18 Road, brs.NE and SW.
- 80.00 Set an iron post, 3 ft.long, 2 ins. in diam., 24 ins. in the ground, for cor.of secs. 14,15,22 and 23, with brass cap, marked



Raise a mound of stone, 2 ft.base, $1\frac{1}{2}$ ft.high, W.of cor.
Land, rolling.
Soil, sandy loam, 2nd rate.
Timber, yucca, palo verde, and catclaw.
Undergrowth, greasewood and cacti.

- 40.00 S.89°58'E., on a random line, bet. secs.14 and 23.
- 40.00 Set temp. $\frac{1}{4}$ sec.cor.
- 79.92 Intersect N.and S. line, 2 lks.S. of the cor.of secs.13, 14,23 and 24.
- Thence,
- N.89°59'W., on a true line, bet. secs.14 and 23.
- Over rolling land, thru. scattering timber and undergrowth.
- 17.60 Wash, 10 lks.wide, course NW.
- 23.60 Wash, 5 lks.wide, course N.
- 39.96 Set an iron post, 3 ft.long, 1 in. in diam., 26 ins. in the ground, for $\frac{1}{4}$ sec.cor., with brass cap, marked

14 Subdivision of Township 10 North, Range 8 West.

Chains.

$\frac{1}{4}$ S 14
S 23
1919

- 48.50 Raise a mound of stone, 2 ft. base, $1\frac{1}{2}$ ft. high, N. of post. Road, brs. NW and SE. at edge of bottom land, bearing N. and S. Thence over level bottom land.
- 55.60 Wash, 25 lks. wide, course NW.
- 64.00 Wash, 20 lks. wide, course NW.
- 67.50 Wash, 10 lks. wide, course NW.
- 76.00 Road, brs. NE. and SW.
- 79.92 The cor. of secs. 14, 15, 22 and 23.
Land, rolling and level.
Soil, sandy loam, 1st and 2nd rate.
Timber, yucca.
Undergrowth, greasewood and cacti.

N. $0^{\circ}01'W.$, bet. secs. 14 and 15.
Over level bottom land, thru. scattering timber and undergrowth.

- 7.00 Left bank of Date Creek, bears E. and W. Thence across Date Creek, course W.
- 8.40 Right bank of Date Creek, bears E. & W. Leave creek bed. Thence over level bottom land.
- 20.00 Leave bottom land, brs. NW. and SE. Enter rolling land.
- 29.10 Wash, 5 lks. wide, course SE.
- 40.00 Set an iron post 3 ft. long, 1 in. in diam., 26 ins. in the ground, for $\frac{1}{4}$ sec. cor., with brass cap, marked

$\frac{1}{4}$
S15 | S14
1919

- 45.00 Raise a mound of stone, 2 ft. base, $1\frac{1}{2}$ ft. high, W. of post.
- 80.00 Wash, 15 lks. wide, course SW.
Set an iron post, 3 ft. long, 2 ins. in diam., 24 ins. in the ground, for cor. of secs. 10, 11, 14 and 15, with brass cap, marked

T10N | R 8W
S10 | S11
S15 | S14
1919

Raise a mound of stone, 2 ft. base, $1\frac{1}{2}$ ft. high, W. of post.
Land, rolling and level.
Soil, sandy and rocky loam, 1st and 2nd rate.
Timber, yucca and palo verde.
Undergrowth, greasewood and cacti.

- 40.00 S. $89^{\circ}59'E.$, on a random line, bet. secs. 11 and 14.
Set temp. $\frac{1}{4}$ sec. cor.
- 79.90 Intersect N. and S. line, 4 lks. S. of the cor. of secs. 11, 12, 13 and 14.
Thence,
S. $89^{\circ}59'W.$, on a true line, bet. secs. 11 and 14.
Over rolling land, thru. scattering timber and undergrowth.
- 15.20 Right bank of Date Creek, bears NW. and SE. Thence in bend of Creek bed, from SE., course SW.
- 20.20 Right bank of Date Creek, bears NE. and SW. Leave creek bed.
- 27.10 House brs. S. $48\frac{3}{4}^{\circ}E.$
- 35.04 Wash, 80 lks. wide, course SE.
- 39.95 Set an iron post, 3 ft. long, 1 in. in diam., 26 ins. in the ground, for $\frac{1}{4}$ sec. cor., with brass cap, marked

Chains.

$\frac{1}{4}$ S 11
S 14
1919

45.70 Raise a mound of stone, 2 ft. base, $1\frac{1}{2}$ ft. high, N. of post.
Road, brs. NW. and SE.
61.70 Wash, 5 lks. wide, course S.
67.20 Wash, 5 lks. wide, course SW.
73.00 Wash, 10 lks. wide, course SE.
79.90 The cor. of secs. 10, 11, 14 and 15.
Land, rolling.
Soil, 3rd rate, rocky.
Timber, yucca and palo verde.
Undergrowth, greasewood and cacti.

40.00 N. $0^{\circ}01'W.$, bet. secs. 10 and 11.
Over rolling land, thru. scattering timber and undergrowth.
Set an iron post, 3 ft. long, 1 in. in diam., 26 ins. in
the ground, for $\frac{1}{4}$ sec. cor., with brass cap, marked

$\frac{1}{4}$
S10 | S11
1919

74.97 Raise a mound of stone, 2 ft. base, $1\frac{1}{2}$ ft. high, W. of post.
80.00 Wash, 30 lks. wide, course SE.
Set an iron post, 3 ft. long, 2 ins. in diam., 24 ins. in
the ground, for cor. of secs. 2, 3, 10 and 11, with brass
cap, marked

T10N | R8 W
S 3 | S 2
S10 | S11
1919

Raise a mound of stone, 2 ft. base, $1\frac{1}{2}$ ft. high, W. of post.
Land, rolling.
Soil, rocky, 3rd rate.
Timber, yucca, palo verde.
Undergrowth, greasewood and cacti.

40.00 N. $89^{\circ}59'E.$, on a random line, bet. secs. 2 and 11.
80.00 Set temp. $\frac{1}{4}$ sec. cor.
Intersect N. and S. line, 4 lks. N. of the cor. of secs. 1, 2,
11 and 12.
Thence,
N. $89^{\circ}59'W.$, on a true line, bet. secs. 2 and 11.
8.60 Over rolling land, thru. scattering timber and undergrowth.
22.04 Wash, 5 lks. wide, course SW.
40.00 Wash, 15 lks. wide, course SW.
Set an iron post, 3 ft. long, 1 in. in diam., 26 ins. in
the ground, for $\frac{1}{4}$ sec. cor., with brass cap, marked

$\frac{1}{4}$ S 2
S 11
1919

40.90 Raise a mound of stone, 2 ft. base, $1\frac{1}{2}$ ft. high, N. of
post.
53.50 Wash, 20 lks. wide, course SW.
62.75 Wash, 20 lks. wide, course S.
71.00 Wash, 20 lks. wide, course SE.
76.60 Wash, 10 lks. wide, course SE.
80.00 Road, brs. NW. and SE.
The cor. of secs. 2, 3, 10 and 11.

16 Subdivision of Township 10 North, Range 8 West.

Chains.

Land, rolling.
Soil, rocky, 3rd rate.
Timber, yucca, palo verde.
Undergrowth, greasewood and cacti.

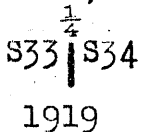
40.00 N.0° 09' W., on a random line, bet. secs.2 and 3.
Set temp. $\frac{1}{4}$ sec.cor.
86.30 Intersect the N. bdy.of the Twp., 7 lks.E.of the cor.of
secs. 2 and 3, hereinbefore described.
Thence,
36.30 S.0° 12'E., on a true line, bet. secs.2 and 3.
Over rolling land, thru. scattering timber and undergrowth.
Road, brs. NE. and SW.
46.30 Set an iron post, 3 ft.long, 1 in. in diam., 26 ins. in the
ground, for $\frac{1}{4}$ sec.cor., with brass cap, marked



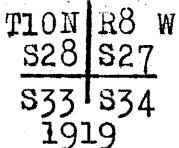
71.00 Dig pits, 18x18x12 ins., N. and S. of post, 3 ft.dist.
82.60 Wash, 5 lks. wide, course SE.
86.30 Road, brs.NW. and SE.
The cor.of secs.2,3,10 and 11.
Land, rolling.
Soil,sandy loam; 2nd rate.
Timber, palo verde, yucca, mesquite and catclaw.
Undergrowth, greasewood and cacti.

The original cor. of secs. 3,4,33 and 34,,on the S. bdy.of
the township, established in November,1914, is an iron
post 3 ins. in diam.,projecting 12 ins. above the ground,
firmly set, properly marked on brass cap, and witnessed
by 4 pits,one in each sec.,and mound of earth W.of cor.
No bearing trees.

40.00 Thence
N.0° 02' W., bet. secs. 33 and 34.
Over level land, thru. scattering timber and undergrowth.
Set an iron post, 3 ft.long, 1 in. in diam., 26 ins. in
the ground, for $\frac{1}{4}$ sec.cor., with brass cap, marked



80.00 Dig pits 18x18x12 ins., N. and S.of post, 3 ft.dist.
Set an iron post, 3 ft.long, 2 ins. in diam., 24 ins. in
the ground,for cor.of secs.27,28,33 and 34, with brass
cap, marked



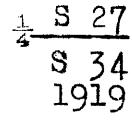
Dig pits, 18x18x12 ins., in each sec. 5 $\frac{1}{2}$ ft. dist.
Land,level.
Soil, sandy loam, 1st rate.
Timber, yucca.
Undergrowth, greasewood and cacti.

40.00 S.89°58' W., on a random line, bet. secs.27 and 34.
Set temp. $\frac{1}{4}$ sec.cor.
79.88 Intersect N. and S. line, 14 lks.S.of the cor.of secs.26,
27, 34 and 35.

Subdivision of Township 10 North, Range 8 West.

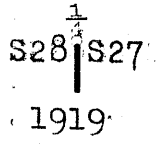
Chaine

Thence,
 S. 89°56'W., on a true line, bet. secs. 27 and 34.
 Over level land, thru. scattering timber and undergrowth.
 39.94 Set an iron post, 3 ft. long, 1 in. in diam., 26 ins. in the
 ground, for $\frac{1}{4}$ sec. cor., with brass cap, marked

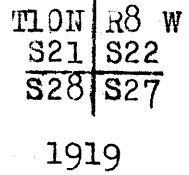


79.88 Dig pits, 18x18x12 ins., E. and W. of post, 3 ft. dist.
 The cor. of secs. 27, 28, 33 and 34.
 Land, level.
 Soil, sandy loam, 1st rate.
 Timber, yucca.
 Undergrowth, greasewood and cacti.

15.60 N. 0°02'W., bet. secs. 27 and 28.
 Over rolling land, thru. scattering timber and undergrowth.
 Road, brs. NE. and SW.
 34.50 Wash, 5 lks. wide, course NW.
 40.00 Set an iron post, 3 ft. long, 1 in. in diam., 26 ins. in
 the ground, for $\frac{1}{4}$ sec. cor., with brass cap, marked



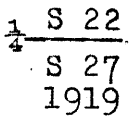
41.80 Dig pits, 18x18x12 ins., N. and S. of post, 3 ft. dist.
 Wash, 5 lks. wide, course W.
 55.50 Wash, 10 lks. wide, course NW.
 57.60 Wash, 5 lks. wide, course SW.
 80.00 Set an iron post, 3 ft. long, 2 ins. in diam., 24 ins. in
 the ground, for cor. of secs. 21, 22, 27 and 28, with
 brass cap, marked



Dig pits 18x18x12 ins., in each sec. $5\frac{1}{2}$ ft. dist.
 Land, rolling.
 Soil, sandy loam, 2nd rate.
 Timber, yucca.
 Undergrowth, greasewood and cacti.

40.00 N. 89°56'E., on a random line, bet. secs. 22 and 27.
 Set temp. $\frac{1}{4}$ sec. cor.
 79.94 Intersect N. and S. line, 5 lks. S. of the cor. of secs. 22,
 23, 26 and 27.

Thence,
 S. 89°54'W., on a true line, bet. secs. 22 and 27.
 Over rolling land, thru. scattering timber and undergrowth.
 10.50 Wash, 5 lks. wide, course N.
 23.00 Wash, 5 lks. wide, course N.
 32.50 Wash, 5 lks. wide, course N.
 37.50 Wash, 5 lks. wide, course N.
 39.97 Set an iron post, 3 ft. long, 1 in. in diam., 26 ins. in
 the ground, for $\frac{1}{4}$ sec. cor., with brass cap, marked

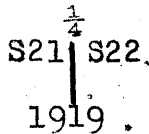


18 Subdivision of Township 10 North, Range 8 West.

Chains.

71.50 Dig pits, 18x18x12 ins., E. and W. of post, 3 ft. dist.
 Wash, 20 lks. wide, course NW.
 79.94 The cor. of secs. 21, 22, 27 and 28.
 Land, rolling.
 Soil, sandy loam, 2nd rate.
 Timber, yucca.
 Undergrowth, greasewood and cacti.

11.50 N. 0° 02' W., bet. secs. 21 and 22.
 Over rolling land, thru. scattering timber and undergrowth.
 Wash, 15 lks. wide, course SW.
 12.10 Road, brs. NE. and SW.
 33.00 Wash, 5 lks. wide, course NW.
 36.30 Wash, 10 lks. wide, course NW.
 40.00 Set an iron post, 3 ft. long, 1 in. in diam., 26 ins. in
 the ground, for $\frac{1}{4}$ sec. cor., with brass cap, marked

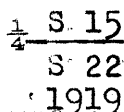


41.00 Dig pits, 18x18x12 ins., N. and S. of post, 3 ft. dist.
 Wash, 5 lks. wide, course SW.
 46.70 Wash, 5 lks. wide, course NW.
 55.00 Wash, 5 lks. wide, course NW.
 63.50 Wash, 15 lks. wide, course W.
 71.80 Wash, 10 lks. wide, course NW.
 80.00 Set an iron post, 3 ft. long, 2 ins. in diam., 24 ins. in
 the ground, for cor. of secs. 15, 16, 21 and 22, with
 brass cap, marked



Dig pits, 18x18x12 ins., in each sec. $5\frac{1}{2}$ ft. dist.
 Land, rolling.
 Soil, sandy loam, 1st rate.
 Timber, yucca.
 Undergrowth, greasewood and cacti.

40.00 N. 89° 54' E., on a random line, bet. secs. 15 and 22.
 Set temp. $\frac{1}{4}$ sec. cor.
 79.94 Intersect N. and S. line, 2 lks. N. of the cor. of secs. 14,
 15, 22 and 23.
 Thence,
 S. 89° 55' W., on a true line, bet. secs. 15 and 22.
 Over bottom land, thru. scattering timber and undergrowth.
 4.07 Wash, 30 lks. wide, course N.
 5.00 Edge of bottom land, brs. NW. and SE. Leave bottom land.
 Thence over rolling land.
 6.95 Cut bank, 15 ft. high, brs. NW. and SE.
 15.02 Wash, 10 lks. wide, course N.
 18.62 Wash, 15 lks. wide, course NW.
 37.90 Wash, 20 lks. wide, course NW.
 39.97 Set an iron post, 3 ft. long, 1 in. in diam., 26 ins. in
 the ground, for $\frac{1}{4}$ sec. cor., with brass cap, marked



48.61 Dig pits, 18x18x12 ins., E. and W. of post, 3 ft. dist.
 Wash, 50 lks. wide, course NW.
 60.00 Wash, 5 lks. wide, course NE.
 63.70 Wash, 5 lks. wide, course NE.

Subdivision of Township 10 North, Range 8 West.

Chains.

79.94 The cor. of secs. 15, 16, 21 and 22.
Land, rolling.
Soil, sandy loam, 2nd rate.
Timber, yucca and catclaw.
Undergrowth, greasewood and cacti.

25.00 N. 0° 02' W., bet. secs. 15 and 16.
Over rolling land, thru. scattering timber and undergrowth.
Edge of bottom land, brs. E. and W. Leave rolling land,
and enter level bottom land.
39.00 Edge of bottom land, brs. NE. and SW. Leave bottom land, and
enter rolling land.
40.00 Set an iron post, 3 ft. long, 1 in. in diam., 26 ins. in the
ground, for 1/4 sec. cor., with brass cap, marked

S16 | S15

1919

46.00 Raise a mound of stone, 2 ft. base, 1 1/2 ft. high, W. of post.
Edge of level bottom land, brs. E. and W. Leave rolling and
enter level bottom land.
51.06 Left bank of Date Creek, brs. E. and W. Thence across Date
Creek, course W.
52.96 Right bank of Date Creek, brs. E. and W. Leave creek bed;
enter rolling land.
Ascend 90 ft., over S. slope.
60.71 Spur, slopes SE. Descend gradually, over NE. slope.
80.00 Set an iron post 3 ft. long, 2 ins. in diam., 24 ins. in the
ground, for cor. of secs. 9, 10, 15 and 16, with brass
cap, marked

T10N R8 W
S 9 | S10
S16 | S15

1919

Raise a mound of stone, 2 ft. base, 1 1/2 ft. high, W. of post.
Land, rolling and level.
Soil, sandy loam, 1st rate.
Timber, yucca, mesquite, palo verde and catclaw.
Undergrowth, greasewood and cacti.

40.00 N. 89° 55' E., on a random line, bet. secs. 10 and 15.
Set temp. 1/4 sec. cor.
80.00 Intersect N. and S. line, 12 lks. S. of the cor. of secs. 10,
11, 14 and 15.
Thence,
N. 89° 50' W., on a true line, bet. secs. 10 and 15.
Over rolling land, thru. scattering timber and under-
growth.
10.80 Wash, 10 lks. wide, course S.
33.60 Wash, 10 lks. wide, course S.
40.00 Set an iron post, 3 ft. long, 1 in. in diam., 26 ins. in
the ground, for 1/4 sec. cor., with brass cap, marked

S 10
S 15
1919

55.14 Raise a mound of stone, 2 ft. base, 1 1/2 ft. high, N. of post.
Wash, 5 lks. wide, course S.
60.08 Wash, 10 lks. wide, course S.
68.30 Wash, 40 lks. wide, course S.
76.06 Wash, 5 lks. wide, course S.
80.00 The cor. of secs. 9, 10, 15 and 16.
Land, rolling.
Soil, rocky, 3rd rate.
Timber, yucca, palo verde.
Undergrowth, greasewood and cacti.

20 Subdivision of Township 10 North, Range 8 West.

Chains.

N.0°02' W., bet. secs.9 and 10.
 Over rolling land, thru. scattering timber and undergrowth.
 23.98 Wash, 15 lks.wide, course SE.
 32.48 Wash, 10 lks.wide, course SW.
 36.98 Wash, 10 lks.wide, course SE.
 40.00 Set an iron post, 3 ft.long, 1 in. in diam., 26 ins. in
 the ground, for $\frac{1}{4}$ sec.cor., with brass cap, marked

$\frac{1}{4}$
 S 9 | S 10
 1919

80.00 Dig pits, 18x18x12 ins., N. and S. of post, 3 ft. dist.
 Set an iron post, 3 ft.long, 2 ins. in diam., 24 ins. in
 the ground, for cor. of secs. 3, 4, 9 and 10, with brass
 cap, marked

TION R8 W
 S 4 | S 3
 S 9 | S 10
 1919

80.00 Dig pits, 18x18x12 ins., in each sec. 5 $\frac{1}{2}$ ft. dist.
 Land, rolling.
 Soil, sandy and rocky loam, 2nd rate.
 Timber, yucca.
 Undergrowth; greasewood and cacti.

40.00 N.89°50'E., on a random line, bet. secs.3 and 10.
 Set temp. $\frac{1}{4}$ sec.cor.
 79.96 Intersect the cor. of secs. 2, 3, 10 and 11.
 Thence,
 S.89°50'W., on a true line, bet. secs.3 and 10.
 Over rolling land, thru. scattering timber and undergrowth.
 7.80 Wash, 25 lks.wide, course SE.
 39.98 Set an iron post, 3 ft.long, 1 in. in diam., 26 ins. in
 the ground, for $\frac{1}{4}$ sec.cor., with brass cap, marked

$\frac{1}{4}$ S 3
 S 10
 1919

79.96 Raise a mound of stone, 2 ft. base, 1 $\frac{1}{2}$ ft. high, N. of post.
 The cor. of secs. 3, 4, 9 and 10.
 Land, rolling.
 Soil, rocky, 3rd rate.
 Timber, yucca and palo verde.
 Undergrowth, greasewood and cacti.

40.00 N.0° 12' W., on a random line, bet. secs.3 and 4.
 Set temp, $\frac{1}{4}$ sec.cor.
 86.60 Intersect the N. bdy. of the Tp., 2 lks.W. of the cor. of secs.
 3 and 4, hereinbefore described.
 Thence,
 S.0°11'E., on a true line, bet. secs.3 and 4.
 Over rolling ^{land} thru. scattering timber and undergrowth.
 13.00 Road, brs.E and W.
 18.60 Wash, 15 lks.wide, course W.
 46.60 Set an iron post 3 ft.long, 1 in. in diam., 26 ins. in
 the ground, for $\frac{1}{4}$ sec.cor., with brass cap, marked

$\frac{1}{4}$
 S 4 | S 3
 1919

86.60 Raise a mound of stone, 2 ft. base, 1 $\frac{1}{2}$ ft. high, W. of post.
 The cor. of secs. 3, 4, 9 and 10.

Subdivision of Township 10 North, Range 8 West.

Chains.

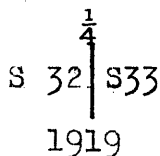
Land, rolling.
Soil, sandy loam, rocky, 2nd rate.
Timber, palo verde and yucca.
Undergrowth, greasewood and cacti.

The original cor. of secs. 4, 5, 32 and 33, on the S. bdy. of the Tp., established in November, 1914, is an iron post, 3 ins. in diam., projecting 12 ins. above ground, firmly set, properly marked on brass cap, witnessed by 4 pits, one in each sec., and mound of earth, W. of cor.

No bearing trees. Thence, N. 0° 2' W., bet. secs. 32 and 33.

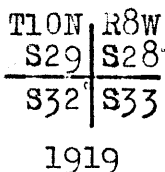
Over rolling land, thru. scattering timber and undergrowth.

40.00 Set an iron post, 3 ft. long, 1 in. in diam., 26 ins. in the ground, for $\frac{1}{4}$ sec. cor. of secs. 32 and 33, with brass cap, marked



74.70 Dig pits, 18x18x12 ins., N. and S. of post, 3 ft. dist.
80.00 Wagon road, brs. NE. and SW.

80.00 Set an iron post 3 ft. long, 2 ins. in diam., 24 ins. in the ground, for cor. of secs. 28, 29, 32 and 33, with brass cap, marked



Dig pits, 18x18x12 ins., in each sec. 5 $\frac{1}{2}$ ft. dist.
Land, rolling.
Soil, sandy loam, 1st rate.
Timber, yucca.
Undergrowth, greasewood and cacti.

0

40.00 S. 89° 58' E., on a random line, bet. secs. 28 and 33.
80.00 Set temp. $\frac{1}{4}$ sec. cor.

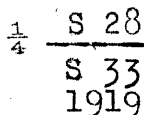
80.00 Intersect N. and S. line, 4 lks. N. of the cor. of secs. 27, 28, 33 and 34.

Thence, N. 89° 56' W., on a true line, bet. secs. 28 and 33.

Over level land, thru. scattering timber and undergrowth.

34.50 Road, brs. NE. and SW.

40.00 Set an iron post, 3 ft. long, $\frac{1}{4}$ in. in diam., 26 ins. in the ground, for $\frac{1}{4}$ sec. cor., with brass cap, marked



80.00 Dig pits, 18x18x12 ins., E. and W. of post, 3 ft. dist.
The cor. of secs. 28, 29, 32 and 33.

Land, level.

Soil, sandy loam, 1st rate.

Timber, yucca.

Undergrowth, greasewood and cacti.

N. 0° 02' W., bet. secs. 28 and 29.

Over rolling land, thru. scattering timber, and undergrowth.

8.70 Wash, 10 lks. wide, course W.

10.50 Road, brs. NE. and SW.

Ascend S. slope, 80 ft.

22 Subdivision of Township 10 North, Range 8 West.

Chains.
28.95 Spur, slopes E. Descend N. slope, 30 ft.
40.00 Set an iron post 3 ft. long, 1 in. in diam., 26 ins. in the ground, for $\frac{1}{4}$ sec. cor., with brass cap, marked

S29 | S28
1919

42.70 Raise a mound of stone, 2 ft. base, $1\frac{1}{2}$ ft. high, W. of post.
54.10 Wash, 10 lks. wide, course SE.
Wash, 10 lks. wide, course E.
Ascend SW. slope, 300 ft.
71.68 Spur, slopes SE.; descend NE. slope, 90 ft.
80.00 Set an iron post, 3 ft. long, 2 ins. in diam., 24 ins. in the ground, for cor. of secs. 20, 21, 28 and 29, with brass cap, marked

T10N | R8 W
S20 | S21
S29 | S28
1919

Raise a mound of stone, 2 ft. base, $1\frac{1}{2}$ ft. high, W. of post,
From this cor., Steel's house brs. N. 56° E.
Land, rolling.
Soil, rocky, 3rd rate.
Timber, palo verde.
Undergrowth, greasewood and cacti.

40.00 S. $89^{\circ}56'$ E., on a random line, bet. secs. 21 and 28.
80.02 Set temp. $\frac{1}{4}$ sec. cor.
Intersect N. and S. line, 5 lks. S. of the cor. of secs. 21, 22, 27 and 28.
Thence,
N. $89^{\circ}58'$ W., on a true line, bet. secs. 21 and 28.
Over rolling land, thru. scattering timber and undergrowth.
11.00 Road, brs. NE. and SW.
11.70 Wash, 50 lks. wide, course SE.
17.00 Wash, 10 lks. wide, course SE.
38.50 Wash, 5 lks. wide, course NW.
40.01 Set an iron post, 3 ft. long, 1 in. in diam., 26 ins. in the ground, for $\frac{1}{4}$ sec. cor., with brass cap, marked

$\frac{1}{4}$ S 21
S 28
11919

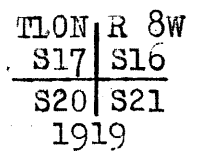
42.30 Raise a mound of stone, 2 ft. base, $1\frac{1}{2}$ ft. high, N. of post.
61.87 Wash, 15 lks. wide, course NW.
Wash, 5 lks. wide, course N.
Ascend NE. slope, 270 ft.
80.02 The cor. of secs. 20, 21, 28 and 29.
Land, rolling.
Soil, rocky, 3rd rate.
Timber, mesquite, catclaw, and palo verde.
Undergrowth, greasewood, cacti and yucca.

N. $0^{\circ}02'$ W., bet. secs. 20 and 21.
Over rolling land, thru. scattering timber and undergrowth.
Descend NE. slope, 400 ft.
7.60 Wash, 10 lks. wide, course NE.
15.00 Wash, 10 lks. wide, course NE.
18.09 Wash, 10 lks. wide, course NE.
31.50 Wash, 10 lks. wide, course NE.
33.77 Wash, 20 lks. wide, course W.
40.00 Set an iron post, 3 ft. long, 1 in. in diam., 26 ins. in the ground, for $\frac{1}{4}$ sec. cor., with brass cap, marked

S20 | S21
1919

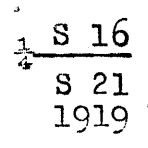
Subdivision of township 10 North, Range 8 West.

Chains.
 45.00 Raise a mound of stone, 2 ft. base, 1½ ft. high, W. of post.
 78.30 Wash, 10 lks. wide, course W.
 80.00 Wash, 25 lks. wide, course NW.
 Set an iron post, 3 ft. long, 2 ins. in diam., 24 ins. in the ground, for cor. of secs. 16, 17, 20 and 21, with brass cap, marked



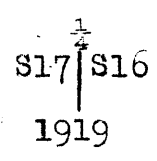
Dig pits, 18x18x12 ins., in each sec. 5½ ft. dist.
 Land, rolling.
 Soil, rocky, 3rd rate.
 Timber, yucca, palo verde, mesquite and catclaw.
 Undergrowth, greasewood and cacti.

40.00 S. 89°58'E., on a random line, bet. secs. 16 and 21.
 80.08 Set temp. ¼ sec. cor.
 Intersect N. and S. line, 18 lks. N. of the cor. of secs. 15, 16, 17, 20 and 21.
 Thence,
 N. 89°50'W., on a true line, bet. secs. 16 and 21.
 16.80 Over rolling land, thru. scattering timber and undergrowth.
 39.50 Wash, 5 lks. wide, course SW.
 40.04 Same wash, 5 lks. wide, course NW.
 Set an iron post 3 ft. long, 1 in. in diam., 26 ins. in the ground, for ¼ sec. cor., with brass cap, marked



41.10 Dig pits, 18x18x12 ins., E. and W. of post, 3 ft. dist.
 54.00 Same wash, 5 lks. wide, course SW.
 55.00 Same wash, 5 lks. wide, course NW.
 55.20 Same wash, course SW.
 66.00 Same wash, 10 lks. wide, course NW.
 68.30 Same wash, 15 lks. wide, course SW.
 80.08 Same wash, 15 lks. wide, course NW.
 The cor. of secs. 16, 17, 20 and 21.
 Land, rolling.
 Soil, sandy loam, 1st rate.
 Timber, mesquite and yucca.
 Undergrowth, greasewood and cacti.

2.80 N. 0°02' W., bet. secs. 16 and 17.
 40.00 Over rolling land, thru. scattering timber and undergrowth.
 Wash, 20 lks. wide, course NW.
 Set an iron post, 3 ft. long, 1 in. in diam., 26 ins. in the ground, for ¼ sec. cor., with brass cap, marked



55.00 Dig pits, 18x18x12 ins., N. and S. of post, 3 ft. dist.
 Left bank of Date Creek, brs. NE. and SW. Thence across Creek bed, course SW.
 59.40 Right bank of Date Creek, brs. NE. and SW. Leave creek bed.
 73.80 Spur, slopes S.
 78.30 Wash, 5 lks. wide, course SW.
 80.00 Set an iron post, 3 ft. long, 2 ins. in diam., 24 ins. in the ground, for cor. of secs. 8, 9, 16 and 17, with brass cap, marked

24. Subdivision of Township 10 North, Range 8 West.

Chains.

T10N R8 W	
S 8	S 9
S 17	S 16
1919	

Raise a mound of stone, 2 ft. base, 1½ ft. high, W. of post.
 Land, rolling.
 Soil, sandy loam, 1st rate.
 Timber, scattering mesquite, palo verde, catclaw and yucca.
 Undergrowth, greasewood and cacti.

40.00 S. 89° 50' E., on a random line, bet. secs. 9 and 16.
 Set temp. ¼ sec. cor.
 80.26 Intersect N. and S. line, 4 lks. S. of the cor. of secs. 9, 10,
 15 and 16.
 Thence,
 N. 89° 52' W. on a true line, bet. secs. 9 and 16.
 40.13 Over rolling land, thru. scattering timber and undergrowth.
 Set an iron post, 3 ft. long, 1 in. in diam., 26 ins. in
 the ground, for ¼ sec. cor., with brass cap, marked

¼ S 9
S 16
1919

45.23 Raise a mound of stone, 2 ft. base, 1½ ft. high, N. of post.
 52.95 Wash, 10 lks. wide, course S.
 62.41 Wash, 10 lks. wide, course S.
 66.68 Wash, 10 lks. wide, course S.
 79.70 Wash, 10 lks. wide, course SW.
 80.26 The cor. of secs. 8, 9, 16 and 17.
 Land, rolling.
 Soil, rocky, 3rd rate.
 Timber, yucca, and palo verde. Undergrowth, greasewood and
 cacti.

24.80 N. 0° 2' W., bet. secs. 8 and 9.
 Over rolling land, thru. scattering timber and undergrowth.
 Wash, 20 lks. wide, course SW.
 40.00 Set an iron post, 3 ft. long, 1 in. in diam., 26 ins. in
 the ground, for ¼ sec. cor., with brass cap, marked

¼ S 8	S 9
1919	

51.99 Raise a mound of stone, 2 ft. base, 1½ ft. high, W. of
 post.
 80.00 Wash, 20 lks. wide, course SW.
 Set an iron post 3 ft. long, 2 ins. in diam., 26 ins. in
 the ground, for cor. of secs. 4, 5, 8 and 9, with brass
 cap, marked

T10N R8 W	
S 5	S 4
S 8	S 9
1919	

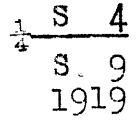
Dig pits, 18x18x12 ins. in each sec. 5½ ft. dist.
 Land, rolling.
 Soil, rocky, 3rd rate.
 Timber, yucca.
 Undergrowth, greasewood and cacti.

Subdivision of Township 10 North, Range 8 West.

Chains.

40.00 S. 89°52' E., on a random line, bet. secs. 4 and 9.
 Set temp. $\frac{1}{4}$ sec. cor.
 80.20 Intersect N. and S. line, 2 lks. S. of the cor. of secs. 3, 4, 9 and 10.

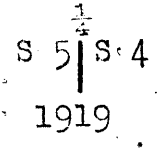
Thence,
 N. 89°53' W., on a true line, bet. secs. 4 and 9.
 Over level land, thru. scattering timber and undergrowth.
 40.10 Set an iron post 3 ft. long, 1 in. in diam., 26 ins. in the ground, for $\frac{1}{4}$ sec. cor., with brass cap, marked



80.20 Dig pits, 18x18x12 ins., E. and W. of post, 3 ft. dist.,
 The cor. of secs. 4, 5, 8 and 9.
 Land, level.
 Soil, sandy loam, 1st rate.
 Timber, yucca.
 Undergrowth, greasewood and cacti.

40.00 N. 0°11' W., on a random line, bet. secs. 4 and 5.
 Set temp. $\frac{1}{4}$ sec. cor.
 86.47 Intersect the N. bdy. of the Tp., 18 lks. W. of the cor. of secs. 4 and 5, hereinbefore described.

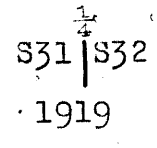
Thence,
 S. 0°03' E., on a true line, bet. secs. 4 and 5.
 Over rolling land, thru. scattering timber and undergrowth.
 20.50 Wash, 10 lks. wide, course SW.
 46.47 Set an iron post, 3 ft. long, 1 in. in diam., 26 ins. in the ground, for $\frac{1}{4}$ sec. cor., with brass cap, marked



47.70 Raise a mound of stone, 2 ft. base, $1\frac{1}{2}$ ft. high, W. of post,
 Wash, 30 lks. wide, course W.
 59.30 Road, brs. NE. and SW.
 86.47 The cor. of secs. 4, 5, 8 and 9.
 Land, rolling.
 Soil, sandy loam, 2nd rate.
 Timber, palo verde, mesquite and catclaw.
 Undergrowth, greasewood and cacti.

The original cor. of secs. 5, 6, 31 and 32, on the S. bdy. of the Tp., established in November, 1914, is an iron post 3 ins. in diam., projecting 12 ins. above ground, firmly set, properly marked on brass cap, and witnessed by 4 pits, one in each sec., and mound of earth W. of cor. No bearing trees.

Thence,
 N. 0°03' W., bet. secs. 31 and 32.
 Over level land, thru. scattering timber and undergrowth.
 2.20 Wash, 5 lks. wide, course SW.
 31.30 Road, brs. NE. and SW.
 35.90 Wash, 5 lks. wide, course W.
 40.00 Set an iron post 3 ft. long, 1 in. in diam., 26 ins. in the ground, for $\frac{1}{4}$ sec. cor., with brass cap, marked.



Dig pits, 18x18x12 ins., N. and S. of post, 3 ft. dist.

26 Subdivision of Township 10 North, Range 8 West.

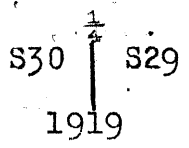
<p>Chains. 77.30 80.00</p>	<p>Wash, 15 lks. wide, course SW. Set an iron post, 3 ft. long, 2 ins. in diam., 24 ins. in the ground, for cor. of secs. 29, 30, 31 and 32, with brass cap,</p>								
	<table border="1"> <tr> <td>T10N</td> <td>R8W</td> </tr> <tr> <td>S30</td> <td>S29</td> </tr> <tr> <td>S31</td> <td>S32</td> </tr> <tr> <td colspan="2">1919</td> </tr> </table>	T10N	R8W	S30	S29	S31	S32	1919	
T10N	R8W								
S30	S29								
S31	S32								
1919									
	<p>Dig pits, 18x18x12 ins., in each sec. 5½ ft. dist. Land, rolling. Soil, sandy loam, 1st rate. Timber, yucca. Undergrowth, greasewood and cacti.</p>								

<p>40.00 80.10</p>	<p>S. 89° 58' E., on a random line, bet. secs. 29 and 32. Set temp. ¼ sec. cor. Intersect the cor. of secs. 28, 29, 32 and 33. Thence, N. 89° 58' W., on a true line, bet. secs. 29 and 32. Over level land, thru. scattering timber and undergrowth. Road, brs. NE. and SW.</p>								
<p>12.90 13.80 22.00 29.20 31.50 40.05</p>	<p>Wash, 5 lks. wide, course NW. Wash, 5 lks. wide, course NW. Wash, 15 lks. wide, course N. Wash, 15 lks. wide, course SW. Set an iron post 3 ft. long, 1 in. in diam., 26 ins. in the ground, for ¼ sec. cor., with brass cap, marked</p>								
	<table border="1"> <tr> <td>¼ S 29</td> </tr> <tr> <td>S 32</td> </tr> <tr> <td>1919</td> </tr> </table>	¼ S 29	S 32	1919					
¼ S 29									
S 32									
1919									
<p>50.00 54.40 66.50 80.10</p>	<p>Raise a mound of stone, 2 ft. base, 1½ ft. high, N. of post. Wash, 5 lks. wide, course SW. Wash, 5 lks. wide, course SW. Road, brs. NW. and SE. The cor. of secs. 29, 30, 31 and 32. Land, level. Soil, sandy loam, 1st rate. Timber, yucca. Undergrowth, greasewood and cacti.</p>								

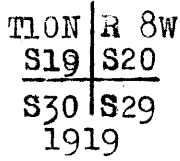
<p>40.00 79.93</p>	<p>N. 89° 58' W., on a random line, bet. secs. 30 and 31. Set temp. ¼ sec. cor. Intersect the W. bdy. of the Tp., at a point, 12 lks. N. of the cor. of secs. 25, 30, 31 and 36, described in Book "B," of this group. Thence, N. 89° 57' E., on a true line, bet. secs. 30 and 31. Over level land, thru. scattering timber and undergrowth.</p>								
<p>39.93</p>	<p>Set an iron post 3 ft. long, 1 in. in diam., 26 ins. in the ground, for ¼ sec. cor., with brass cap, marked</p>								
	<table border="1"> <tr> <td>¼ S 30</td> </tr> <tr> <td>S 31</td> </tr> <tr> <td>1919</td> </tr> </table>	¼ S 30	S 31	1919					
¼ S 30									
S 31									
1919									
<p>55.00 79.93</p>	<p>Dig pits, 18x18x12 ins., E. and W. of post, 3 ft. dist. Wash, 5 lks. wide, course SW. The cor. of secs. 29, 30, 31 and 32. Land, level. Soil, sandy loam, 1st rate. Timber, yucca. Undergrowth, greasewood and cacti.</p>								

Survey of Subdivision of Township 10 North, Range 8 West.

Chains. N.0° 03' W., bet. secs. 29 and 30.
 Over gently rolling land, thru. scattering timber and undergrowth.
 6.90 Road, brs.NW. and SE.
 11.00 Wash, 5 lks.wide, course W.
 17.00 Road, brs.NW. and SE.
 40.00 Set an iron post, 3 ft.long, 1 in. in diam., 20 ins. in the ground, for $\frac{1}{4}$ sec.cor., with brass cap, marked.

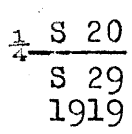


40.10 Raise a mound of stone, 2 ft.base, $1\frac{1}{2}$ ft.high, W.of cor.
 Wash, 10 lks.wide, course W.
 43.70 Wash, 5 lks.wide, course SW.
 52.40 Wash, 10 lks.wide, course W.
 61.60 Wash, 10 lks.wide, course W.
 71.10 Wash, 10 lks.wide, course NW.
 76.50 Wash, 20 lks.wide, course NW.
 80.00 Set an iron post, 3 ft.long, 2 ins.in diam., 24 ins. in the ground, for cor.of secs.19,20,29 and 30, with brass cap,marked



Raise a mound of stone, 2 ft. base, $1\frac{1}{2}$ ft. high, W.of cor.
 Land, rolling.
 Soil, rocky, 3rd rate.
 Undergrowth, greasewood and cacti.
 Timber, yucca.

40.00 S.89°58'E., on a random line, bet. secs.20 and 29.
 Set temp. $\frac{1}{4}$ sec.cor.
 80.10 Intersect N. and S. line, 11 lks.S.of the cor.of secs. 20,21,28 and 29.
 Thence,
 S.89°57'W., on a true line, bet. secs.20 and 29.
 Over mountainous land, thru. scattering timber and undergrowth.
 Ascend NE.slope, 320 ft.
 12.17 Spur, slopes SE. Descend SW.slope, 80 ft.
 24.01 Head of draw, course SE. Ascend SE.slope, 250 ft.
 36.24 Spur, slopes S. Descend W.slope, 820 ft.
 40.05 Set an iron post, 3 ft.long, 1 in. in diam., 20 ins. in the ground, for $\frac{1}{4}$ sec.cor., with brass cap, marked



80.10 Raise a mound of stone, 2 ft.base, $1\frac{1}{2}$ ft.high, N.of post.
 The cor.of secs.19,20,29 and 30.
 Land, mountainous.
 Soil, rocky, 3rd rate.
 Timber, yucca.
 Undergrowth, greasewood and cacti.

40.00 S.89°57'W., on a random line, bet. secs.19 and 30.
 Set temp. $\frac{1}{4}$ sec.cor.
 79.95 Intersect the W. bdy.of the Tp., 11 lks.S.of the cor.of secs.19,24, 25 and 30, described in Book "B."
 Thence,

28 Subdivision of Township 10 North Range 8 West

Chains.

S.89°58'E., on a true line, bet. secs.19 and 30.
 Over rolling land, thru. scattering timber and undergrowth.
 2.20 Wash, 5 lks.wide, course SW.
 12.10 Wash, 10 lks.wide, course SW.
 26.50 Wash, 5 lks.wide, course S.
 30.00 Wash, 10 lks.wide, course SW.
 32.50 Wash, 20 lks.wide, course SW.
 36.00 Wash, 20 lks.wide, course NW.
 39.95 Set an iron post, 3 ft.long, 1 in. in diam., 26 ins. in the
 ground, for $\frac{1}{4}$ sec.cor., with brass cap, marked

$\frac{1}{4}$ S 19
 S 30
 1919

40.05 Raise a mound of stone, 2 ft.base, $1\frac{1}{2}$ ft.high, N.of post.
 Road, brs.N. and S.
 41.50 Wash, 20 lks.wide, course SW.
 45.90 Wash, 5 lks.wide, course NW.
 61.70 Wash, 5 lks.wide, course NW.
 65.70 Wash, 10 lks.wide, course NW.
 71.50 Wash, 20 lks.wide, course NW.
 79.95 The cor.of secs.19,20, 29 and 30.
 Land, rolling.
 Soil, sandy loam, 1st rate.
 Timber, palo verde, yucca and catclaw.
 Undergrowth, greasewood and cacti.

N.0°03'W., bet. secs. 19 and 20.
 Over rolling land, thru. scattering timber and undergrowth.
 19.00 Wash, 5 lks.wide, course NW.
 30.00 Wash, 5 lks.wide, course NW.
 40.00 Set an iron post, 3 ft.long, 1 in. in diam., 26 ins. in the
 ground, for $\frac{1}{4}$ sec.cor., with brass cap, marked

$\frac{1}{4}$
 S19 | S20
 1919

56.80 Raise a mound of stone, 2 ft.base, $1\frac{1}{2}$ ft.high, W.of post,
 Wash, 30 lks.wide, course NE. from SE.
 60.00 Same wash, 30 lks.wide, course NW.
 80.00 Set an iron post 3 ft.long, 2 ins. in diam., 24 ins. in
 the ground, for cor.of secs. 17,18,19 and 20, with
 brass cap, marked

T10N | R8 W
 S18 | S17
 S19 | S20
 1919

Raise a mound of stone, 2 ft.base, $1\frac{1}{2}$ ft.high, W.of post.
 Land, rolling.
 Soil, rocky, 3rd rate.
 Timber, yucca and palo verde.
 Undergrowth, greasewood and cacti.

40.00 N.89°57'E., on a random line, bet. secs.17 and 20.
 Set temp. $\frac{1}{4}$ sec.cor.
 80.08 Intersect N. and S. line, 7 lks.S. of the cor.of secs.16,
 17,20 and 21.
 Thence,
 S.89° 54' W., on a true line, bet. secs.17 and 20.
 Over rolling land, thru. scattering timber and undergrowth.
 0.90 Wash, 50 lks.wide, course NW.

Subdivision of Township 10 North, Range 8 West.

Chains.

40.04

Set an iron post, 3 ft. long, 1 in. in diam., 26 ins. in the ground, for $\frac{1}{4}$ sec. cor., with brass cap, marked

$\frac{1}{4}$ S 17
S 20
1919

Raise a mound of stone, 2 ft. base, $1\frac{1}{2}$ ft. high, N. of post.

47.76
80.08

Wash, 20 lks. wide, course NW.
The cor. of secs. 17, 18, 19 and 20.
Land, rolling.
Soil, rocky, 3rd rate.
Timber, mesquite, catclaw, palo verde and yucca.
Undergrowth, greasewood and cacti.

40.00
79.92

N. $89^{\circ} 58' W.$, on a random line, bet. secs. 18 and 19.

Set temp. $\frac{1}{4}$ sec. cor.

Intersect the W. bdy. of the Tp., 7 lks. S. of the cor. of secs. 13, 18, 19 and 24, described in Book "B" of this group.

Thence,

S. $89^{\circ} 55' E.$, on a true line, bet. secs. 18 and 19.

Over rolling land, thru. scattering timber and undergrowth.

13.54

Wash, 10 lks. wide, course NW.

36.30

Wash, 10 lks. wide, course NE.

39.92

Set an iron post, 3 ft. long, 1 in. in diam., 26 ins. in the ground, for $\frac{1}{4}$ sec. cor., with brass cap, marked

$\frac{1}{4}$ S 18
S 19
1919

42.40

Raise a mound of stone, 2 ft. base, $1\frac{1}{2}$ ft. high, N. of post.

74.10

Wash, 30 lks. wide, course N.

79.92

Wash, 60 lks. wide, course NW.

The cor. of secs. 17, 18, 19 and 20.

Land, rolling.

Soil, rocky, 3rd rate.

Timber, yucca.

Undergrowth, greasewood and cacti.

20.69

N. $0^{\circ} 03' W.$, bet. secs. 17 and 18.

Over rolling land, thru. scattering timber and undergrowth.

Left bank of Date Creek, brs. SE. and NW. Thence across creek bed, course NW.

23.09

Right bank of Date Creek, brs. SE. and NW. Leave creek bed.

31.75

Wash, 5 lks. wide, course SW.

40.00

Set an iron post, 3 ft. long, 1 in. in diam., 26 ins. in the ground, for $\frac{1}{4}$ sec. cor., with brass cap, marked

$\frac{1}{4}$
S18 | S17
1919

62.20

Raise a mound of stone, 2 ft. base, $1\frac{1}{2}$ ft. high, W. of post.

80.00

Wash, 10 lks. wide, course SW.

Set an iron post, 3 ft. long, 2 ins. in diam., 24 ins. in the ground, for cor. of secs. 7, 8, 17 and 18, with brass cap, marked

T10N | R8W
S 7 | S 8
S17 | S18
1919

30 Subdivision of Township 10 North, Range 8 West.

Chains.

Raise a mound of stone, 2 ft. base, 1 1/2 ft. high, W. of post. Land, rolling. Soil, rocky, 3rd rate. Timber, yucca. Undergrowth, greasewood and cacti.

40.00

N. 89° 54' E., on a random line, bet. secs. 8 and 17. Set temp. 1/4 sec. cor.

79.96

Intersect N. and S. line, 4 lks. N. of the cor. of secs. 8, 9, 16 and 17.

Thence,

S. 89° 56' W., on a true line, bet. secs. 8 and 17.

Over rolling land, thru. scattering timber and undergrowth.

15.22

Wash, 20 lks. wide, course S.

25.90

Wash, 20 lks. wide, course S.

38.70

Wash, 30 lks. wide, course SE.

39.98

Set an iron post, 3 ft. long, 1 in. in diam., 26 ins. in the ground, for 1/4 sec. cor., with brass cap, marked

1/4 S 8
S 17
1919

57.70

Raise a mound of stone, 2 ft. base, 1 1/2 ft. high, N. of cor.

73.00

Wash, 5 lks. wide, course SW.

79.96

Wash, 10 lks. wide, course SW.

The cor. of secs. 7, 8, 17 and 18.

Land, rolling.

Soil, sandy loam, 2nd rate.

Timber, palo verde, catclaw and mesquite.

Undergrowth, greasewood, cacti and yucca.

40.00

N. 89° 55' W., on a random line, bet. secs. 7 and 18.

79.87

Set temp. 1/4 sec. cor.

Intersect the cor. of secs. 7, 12, 13 and 18, on the W. bdy. of the Tp., described in Book "B" of this group.

Thence,

S. 89° 55' E. on true line, bet. secs. 7 and 18.

Over rolling land, thru. scattering timber and undergrowth.

2.70

Road, brs. NE. and SW.

39.87

Set an iron post 3 ft. long, 1 in. in diam. 26 ins. in the ground, for 1/4 sec. cor., with brass cap, marked

1/4 S 7
S 18
1919

55.40

Raise a mound of stone, 2 ft. base, 1 1/2 ft. high, N. of cor.

67.70

Wash, 20 lks. wide, course SE.

72.50

Wash, 10 lks. wide, course SE.

79.87

Wash, 10 lks. wide, course SW.

The cor. of secs. 7, 8, 17 and 18.

Land, rolling.

Soil, sandy loam, 2nd rate.

Timber, mesquite, catclaw, and palo verde.

Undergrowth, greasewood and cacti.

22.20

N. 0° 03' W., bet. secs. 7 and 8.

40.00

Over rolling land, thru. scattering timber and undergrowth.

38.20

Wash, 10 lks. wide, course SW.

40.00

Set an iron post, 3 ft. long, 1 in. in diam., 26 ins. in the ground, for 1/4 sec. cor., with brass cap, marked

Set an iron post, 3 ft. long, 1 in. in diam., 26 ins. in the ground, for 1/4 sec. cor., with brass cap, marked

1919

45.10

Raise a mound of stone, 2 ft. base, 1 1/2 ft. high, W. of cor.

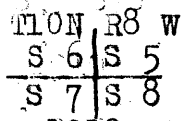
62.70

Wash, 20 lks. wide, course SW.

Wash, 20 lks. wide, course SW.

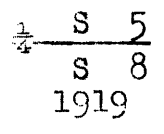
Chains.

71.40 Road, brs. NE. and SW.
 80.00 Set an iron post, 3 ft. long, 2 ins. in diam., 24 ins. in the ground, for cor. of secs. 5, 6, 7 and 8, with brass cap, marked



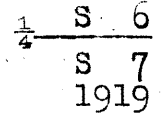
Raise a mound of stone, 2 ft. base, 1 1/2 ft. high, W. of cor.
 Raise a mound of stone, 2 ft. base, 1 1/2 ft. high, W. of cor.
 Land, rolling. Soil, rocky, sandy loam, 2nd rate.
 Timber, palo verde, catalaw, mesquite and yucca.

40.00 N. 89° 56' E., on a random line, bet. secs. 5 and 8.
 Set temp. 1/4 sec. cor.
 79.88 Intersect the cor. of secs. 4, 5, 8 and 9.
 Thence,
 S. 89° 56' W., on a true line, bet. secs. 5 and 8.
 Over rolling land, thru. scattering timber and undergrowth.
 3.80 Wash, 15 lks. wide, course NE.
 7.70 Wash, 15 lks. wide, course SW.
 39.94 Set an iron post, 3 ft. long, 1 in. in diam., 26 ins. in the ground, for 1/4 sec. cor., with brass cap, marked



53.60 Raise a mound of stone, 2 ft. base, 1 1/2 ft. high, N. of cor.
 Wash, 10 lks. wide, course SW.
 68.52 Road, brs. N. and S.
 79.88 The cor. of secs. 5, 6, 7 and 8.
 Land, rolling.
 Soil, sandy loam, 2nd rate.
 Timber, mesquite and catalaw.
 Undergrowth, greasewood, yucca and cacti.

40.00 N. 89° 55' W., on a random line, bet. secs. 6 and 7.
 Set temp. 1/4 sec. cor.
 79.83 Intersect the W. bdy. of the Tp., 11 lks. S. of the cor. of secs. 1, 6, 7 and 12, described in Book "B."
 Thence,
 S. 89° 50' E., on a true line, bet. secs. 6 and 7.
 Over rolling land, thru. scattering timber and undergrowth.
 15.20 Wash, 35 lks. wide, course SW.
 39.83 Set an iron post, 3 ft. long, 1 in. in diam., 26 ins. in the ground, for 1/4 sec. cor., with brass cap, marked



42.50 Raise a mound of stone, 2 ft. base, 1 1/2 ft. high, N. of post.
 Wash, 10 lks. wide, course SW.
 70.00 Road, brs. NE. and SW.
 79.83 The cor. of secs. 5, 6, 7 and 8.
 Land, rolling.
 Soil, rocky, 2nd rate.
 Timber, palo verde, mesquite, catalaw and yucca.
 Undergrowth, greasewood and cacti.

40.00 N. 0° 03' W., on a random line, bet. secs. 5 and 6.
 Set temp. 1/4 sec. cor.
 86.54 Intersect the W. bdy. of the Tp., 16 lks. E. of the cor. of secs. 5 and 6, hereinbefore described.
 Thence,

32 Subdivision of Township 10 North Range 8 West.

Chains.

- S.0°10' E., on a true line, bet.secs. 5 and 6, near inbo-
Overrolling land, thru. scattering timber and undergrowth.
- 1.90 Road, brs.E.and W.
- 7.00 Wash,5 lks.wide, course SE.
- 16.20 Dam, brs.E. 8.00 chs. dist. Tent house brs.E.15.00 chs.
dist.
- 39.39 Wash,10 lks.wide, course SE.
- 42.45 Wash,20 lks.wide, course SW.
- 46.54 Set an iron post, 3 ft.long, 1 in. in diam., 26 ins. in
the ground, for $\frac{1}{4}$ sec.cor., with brass cap, marked

S 6 | S 5
1919

- 71.40 Raise a mound of stone, 2 ft. base, $1\frac{1}{2}$ ft.high, W.of post.
- 80.70 Wash,20 lks.wide, course SW.
- 86.54 Road, brs.NE. and SW/
The cor.of secs.5,6,7 and 8.
Land, rolling.
Soil,rocky, 3rd rate.
Timber, yucca, palo verde, catclaw and mesquite.
Undergrowth, greasewood and cacti.

GENERAL DESCRIPTION.

This township consists of level bottom, level plain, rolling and mountainous land. The soil of the bottom land, along Date Creek is a deep, rich, fine, sandy loam, capable of producing abundant crops with irrigation. The soil of the level plain in the southern portion of the township is a deep, loose, coarse, sandy loam, capable of producing abundant crops with irrigation, and may be classed as second rate. The soil of the remaining portion of the township is a loose, coarse, decomposed granite, and can nearly all be classed as second rate.

Except along Date Creek, the township is covered with a growth of cacti, greasewood, ocotilla and yucca. The southeastern portion of the township sustains an especially dense growth of cacti, being almost impenetrable by man.

Mesquite, palo verde and catclaw are found throughout the township. Cottonwood, willow and desert willow, a member of the catalpa family, are found along Date Creek.

No indications of mineral were noted in the township.

Water is found in Date Creek in sec.12. The water sinks in the sand of the creek bed, near the $\frac{1}{4}$ cor. of secs.12 and 13, and does not appear again in the township.

There is one settler in sec.14. In sec.7, Cecil Billingsly has an enlarged homestead claim, and has erected a dirt dam to conserve flood waters for stock raising purposes.

Congress Junction, about eighteen miles distant on the Santa Fe, Prescott and Phoenix Railroad, is the most available outfitting point.

01216 117

Book "C"

BOOK 3411

Group 90- - - Arizona.

DATE DIAGRAM.

T.I.N. R.8W.				T.I.N. R.7W.		
31	32	33	34	35	36	31
5-7-19 6 5-19-19	5-7-19 5 5-19-19	5-7-19 4 5-16-19	5-7-19 3 5-15-19	5-6-19 2 5-15-19	5-6-19 1 5-15-19	RESURV. SURV.
5-19-19	5-19-19	5-16-19	5-15-19	5-17-19	5-14-19	
7 5-16-19	8 5-16-19	9 5-15-19	10 5-13-19	11 5-12-19	12 5-12-19	
5-16-19	5-16-19	5-15-19	5-13-19	5-13-19	5-14-19	
18 5-14-19	17 5-14-19	16 T.I.N. 5-13-19	15 R.8W. 5-12-19	14 5-10-19	13 5-9-19	
5-14-19	5-14-19	5-13-19	5-12-19	5-12-19	5-10-19	
19 5-2-19	20 5-4-19	21 5-13-19	22 5-10-19	23 5-9-19	24 5-8-19	
5-14-19	5-14-19	5-13-19	5-12-19	5-10-19	5-9-19	
30 5-2-19	29 5-2-19	28 5-4-19	27 5-9-19	26 5-8-19	25 5-8-19	
5-2-19	5-2-19	5-4-19	5-9-19	5-9-19	5-8-19	
31 5-2-19	32 5-2-19	33 5-4-19	34 5-8-19	35 5-8-19	36 5-8-19	
5-2-19	5-2-19	5-4-19	5-4-19	5-8-19	5-8-19	

5-14-19 Executed on dates shown, by Norman D. Price, U.S. Transitman.

FIELD ASSISTANTS. *to*
Norman D. Price, U.S. Transitman.

NAMES.	CAPACITY.
Charles Woodington,	1st chairman,
Kirill Williams,	2nd chairman,
Thomas Gladstone,	flagman,
Arley L. Goleman,	cornerman,
Joseph F. Ellerick,	axman.

CERTIFICATE OF UNITED STATES ~~SURVEYOR~~ ^{TRANSITMAN.}

I, Norman D. Price, ^{Transitman} U. S. ~~Surveyor~~, hereby certify upon honor that, in pursuance ^{of supplemental} ~~of~~ special instructions received from the U. S. Surveyor General, for Group No 90 Arizona

bearing date of the 23rd day of April, 1919, I have well, faithfully, and truly in my own proper person, and in strict conformity with said instructions, the Manual of Surveying Instructions, and the laws of the United States, surveyed all those parts or portions of the North bdy. and Subdivision lines of Township 10 North, Range 8 West and Resurveyed all those parts or portions of the South bdy. of Township 11 North, Range 7 West

of the Gila and Salt

River Base and Meridian, in the State of Arizona, which are represented in the foregoing field notes ^{and by diagram on page 33 hereof} ~~as~~ having been executed by me, and under my direction; and that all the corners of said survey and resurvey ~~said survey~~ have been established and perpetuated in strict accordance with the Manual of Surveying Instructions, and the special written instructions of the U. S. Surveyor General, for Group No 90, Arizona and in the specific manner described in the field notes, and that the foregoing are the original field notes of such survey and resurvey.

Place, Boise, Idaho.
Date, March 27, 1920.

Norman D. Price
U. S. ~~Surveyor~~
Transitman.

APPROVAL.

OFFICE OF THE UNITED STATES SURVEYOR GENERAL,

Phoenix, Arizona, May 12, 1920.

The foregoing field notes of the survey of the North boundary and Subdivision lines of Township 10 North, Range 8 West and of the Resurvey of Part of the South bdy. of Township 11 North, Range 7 West of the Gila and Salt River Base and Meridian, in the State of Arizona

executed by Norman D. Price, U.S. Transitman under ^{supplemental} ~~the~~ special instructions dated April 23, 1919 for Group 90 Arizona, ~~191~~, having been critically examined, and the necessary corrections and explanations made, the said field notes, and the surveys ^{and resurveys} they describe, are hereby approved.

Anna D. Smith
U. S. Surveyor General.

~~I certify that the foregoing transcript of the field notes of the above described surveys in~~
~~has been correctly copied from the original notes on file in this office.~~

U. S. Surveyor General.