

3426

Book "B"

4-679

FIELD NOTES

BOOK 3426

OF THE SURVEY OF THE

3426

Fredonia Townsite in Township 41 North, Range 2 West,

Subdivision of secs. 16, 17, 19, 21 and 29, in T. 41 N., R. 2 W.,

Agricultural Tracts Nos. 37 to 127, both inclusive, in same Tp.,

Cemetery Reserve in same township,

Reservoir Site in same Township,

Of the Gila and Salt River Base and Meridian,

in the State of Arizona.

EXECUTED BY

Thomas B. Matthews, U. S. Surveyor,

and

Chauncey J. Terry, U. S. Transitman

In the capacity of U. S. Surveyor, under Special Instructions dated May 4, 1915,

issued by the United States Surveyor General to govern surveys included in Group

No. 56, which were approved by the Commissioner of the General Land

Office, May 17, 1915, and Assignment Instructions dated March 2, 1920.

Survey commenced October 1, 1915

Survey completed March 28, 1920

INDEX DIAGRAM.

Township _____, Range _____

6	5	4	3	2	1
7	8	9	10	11	12
18	17	16	15	14	13
19	20	21	22	23	24
30	29	28	27	26	25
31	32	33	34	35	36

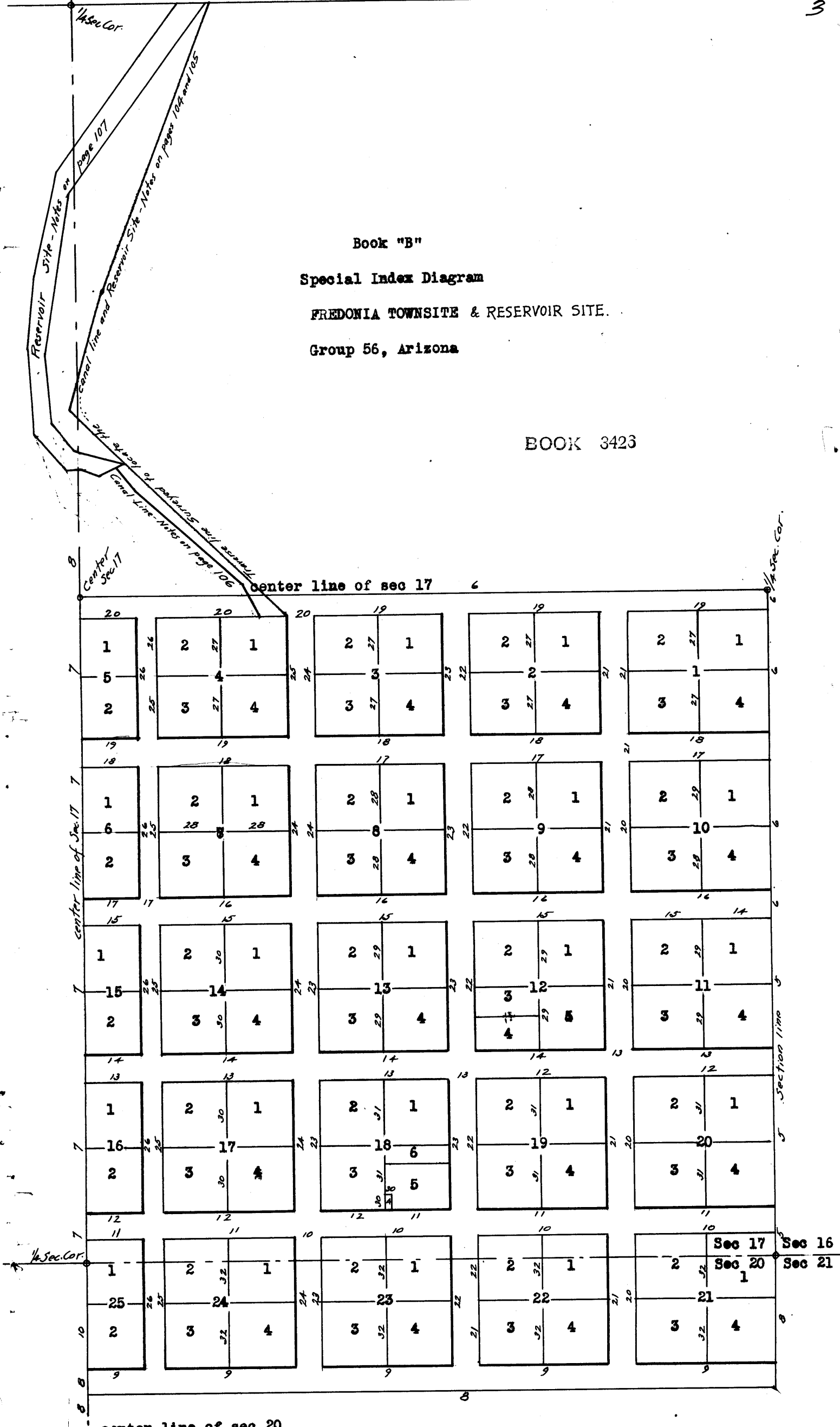
Book "B"

Special Index Diagram

FREDONIA TOWNSITE & RESERVOIR SITE.

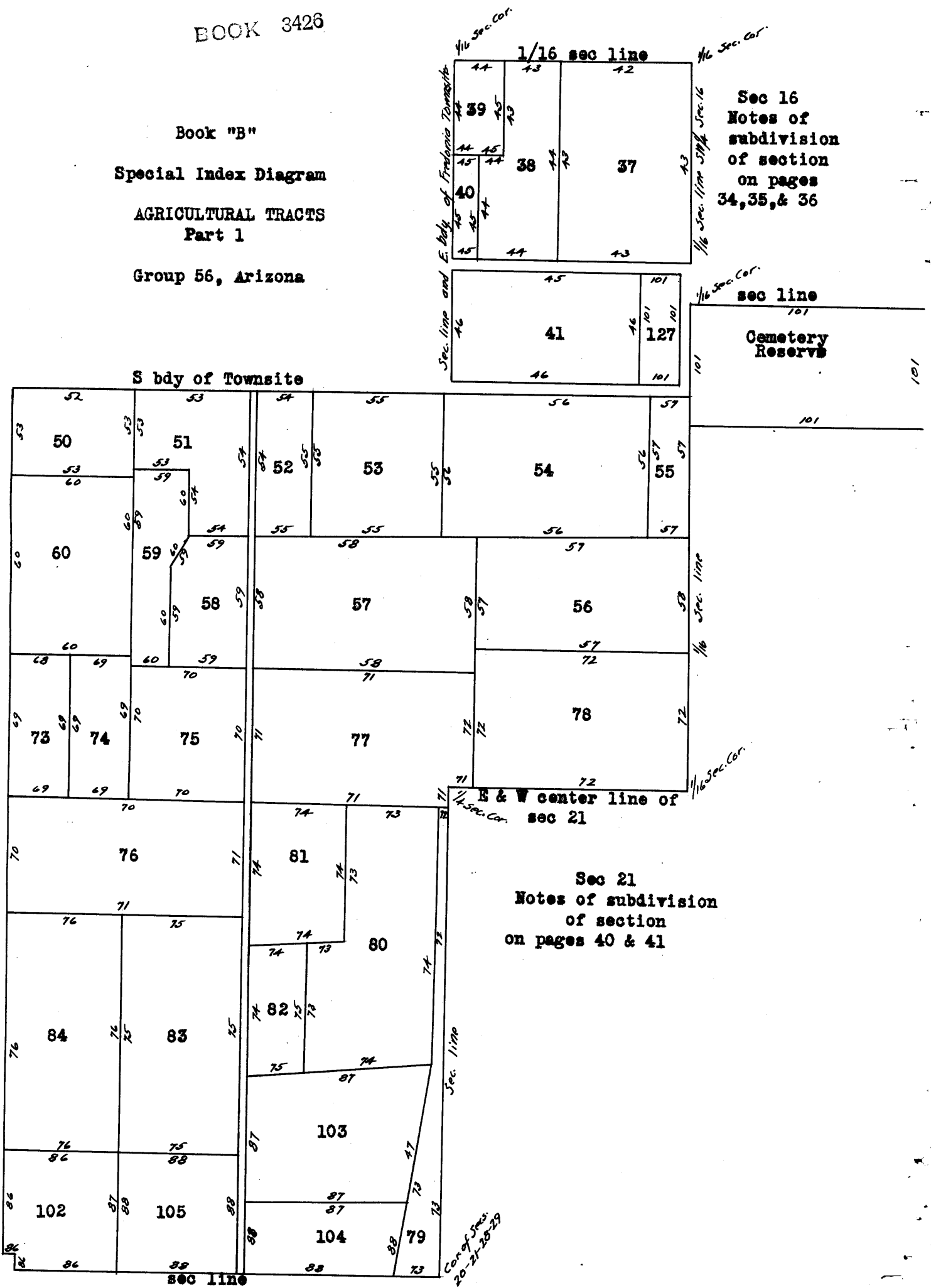
Group 56, Arizona

BOOK 3423



BOOK 3426

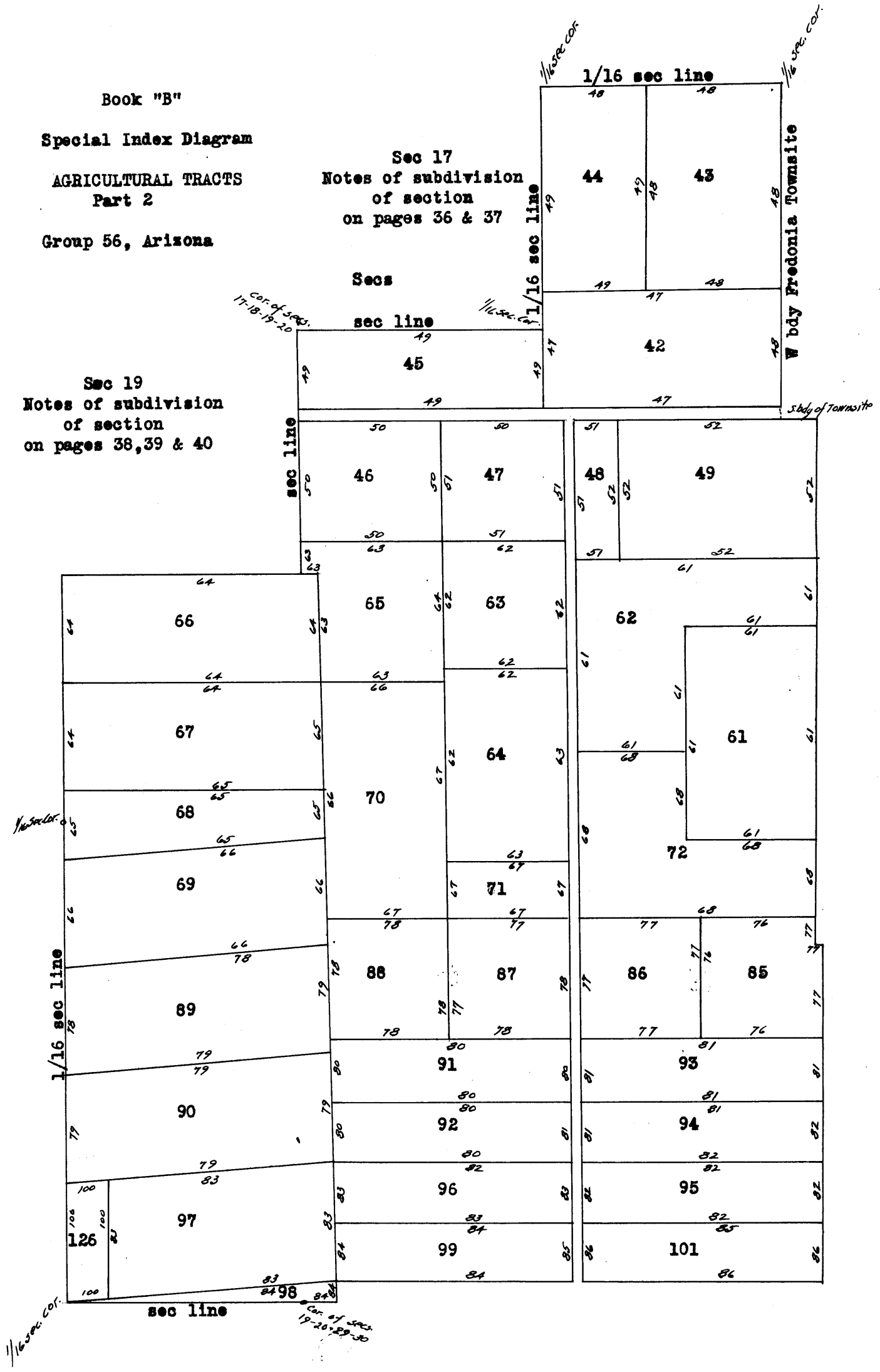
Book "B"
Special Index Diagram
AGRICULTURAL TRACTS
Part 1
Group 56, Arizona



Book "B"
 Special Index Diagram
 AGRICULTURAL TRACTS
 Part 2
 Group 56, Arizona

Sec 17
 Notes of subdivision
 of section
 on pages 36 & 37

Sec 19
 Notes of subdivision
 of section
 on pages 38, 39 & 40



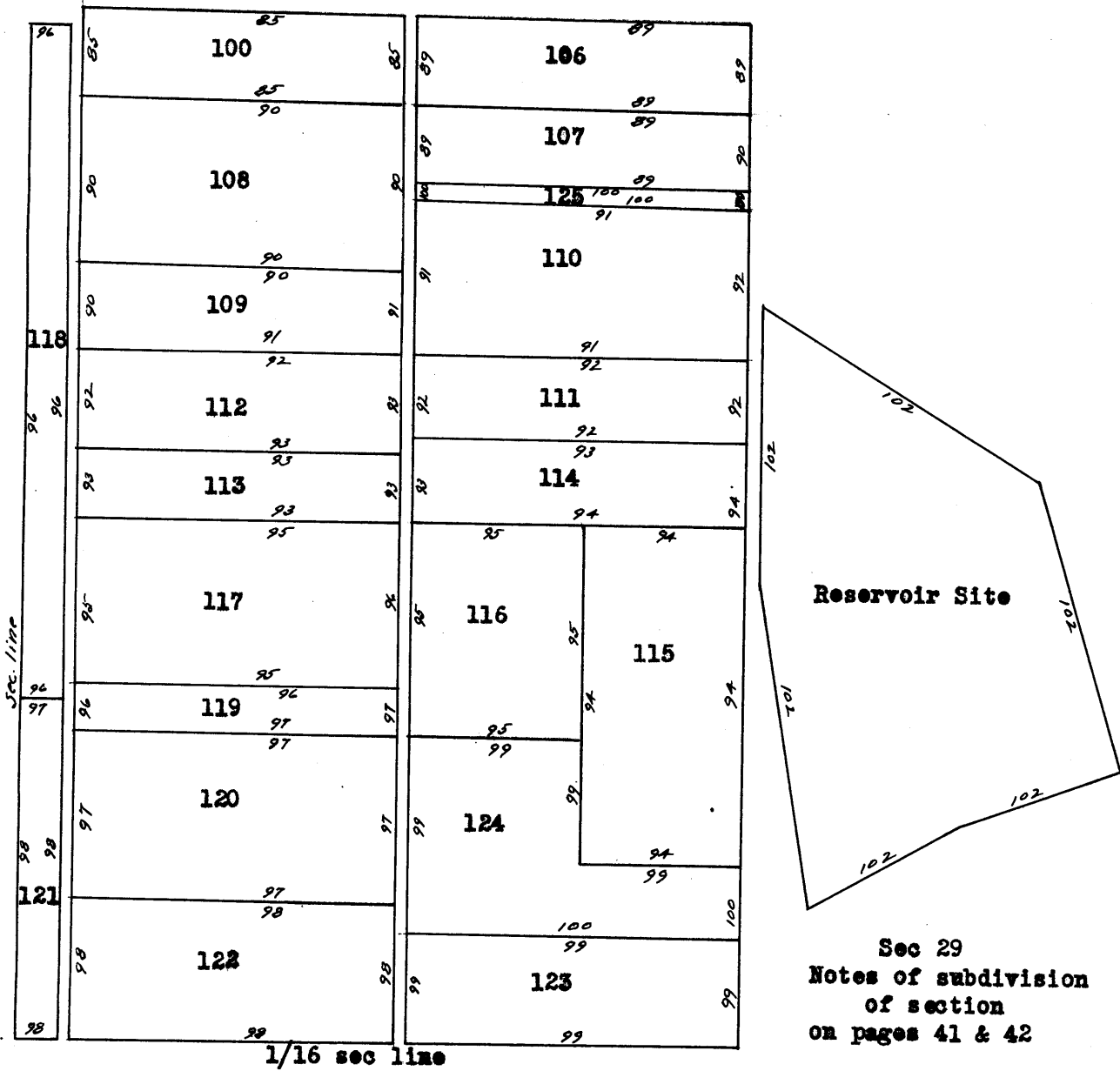
Book "B"

Special Index Diagram

AGRICULTURAL TRACTS
Part 3

BOOK 3426

Group 56, Arizona



Survey of Townsite of Fredonia, Arizona, in T.41 N., R. 2 W. 35

Feet Fredonia Townsite embraces the following described land in T.41 N., R.2 W. of the Gila and Salt River Base and Meridian, in the State of Arizona:

Sec.17 SE. 1/4
Sec.20

A strip in N. 1/2 of NE 1/4 approximately 500 ft. wide bounded on the north and east by the sec. lines, on the W. by the N. and S. center line of the sec., and on the S. by the N. bdrs. of the Agricultural Tracts.

True courses and lengths hereinafter described.

October 1, 1915. Examine the adjustments of the transit, and find them correct.

At the cor. of secs. 16, 17, 20 and 21, a 3 inch iron post, 12 ins. above ground, with a brass cap, firmly set, marked and witnessed as described by the surveyor general.

At 6h. 56m. p.m., 1.m.t., observe Polaris at eastern elongation, and mark the line thus determined by driving a tack in a stake set in the ground, 5 chs. south of instrument.

October 1, 1915.

October 2, 1915. At 8h. 15m., a.m., 1.m.t., lay off the azimuth of Polaris 1°26' to the left.

The magnetic bearing of the meridian thus established is N. 16°10' W., which gives the magnetic declination as 16°10' E.

EAST BOUNDARY OF TOWNSITE.

Oct. 2, 1915. From the corner of secs. 16, 17, 20 and 21, described above, N. 0°4' W., on true line, bet. secs. 16 and 17, and on E. bdy. of Townsite (the 1/2 sec. cor. being visible).

117.9 Set an iron post 3 ft. long, 1 in. in diam., 3 ft. in the ground, for NE. cor. (No. 1) Block 21; marked on brass cap,

S. 16 on E. half; and
1 B 21 in SW. quadrant;

Thence across street.

216.9 Set an iron post 3 ft. long, 1 in. in diam., 3 ft. in the ground, for SE. cor. (No. 4) Block No. 20, marked on brass cap,

S 16 on E. half, and
4 B 20 in NW, quadrant.

482.9 Drive a pine stake 2x2x18 ins., 14 ins. in the ground for corner of lots 1 and 4 of block 20, marked

1 on NW., and
4 on SW. faces.

748.9 Set an iron post 3 ft. long, 1 in. in diam., 3 ft. in the ground for the NE. cor. (No. 1) Block No. 20, marked on brass cap,

S 16 on E. half; and
1 B 20 in SW. quadrant.

Thence across street.

847.9 Set an iron post 3 ft. long, 1 in. in diam., 3 ft. in the ground for SE. cor. (No. 4) Block 11, marked on brass cap,

S 16 on E. half; and
4 B 11 in NW. quadrant.

1110.9 Drive a pine stake 2x2x18 ins., 14 ins. in the ground for cor. of lots 1 and 4 of block 11, marked

1 on NW., and
4 on SW. face.

1373.9 Set an iron post 3 ft. long, 1 in. in diam., 3 ft. in the ground, for NE. cor. (No. 1) Block No. 11, marked on brass cap,

S 16 on E. half; and
1 B 11 in SW. quadrant.

64 Survey of Townsite of Fredonia, Ariz. in T.41 N., R.2 W.

Feet	
	Thence across street.
1404.0	Irrigation canal 10 lks.wide, 2 ft.deep, course E.
1472.9	Set an iron post 3 ft.long, 1 in. in diam., 3 ft. in the ground for SE.cor.(NO.4) Block No.10, marked on brass cap, S 16 on E.half, and 4 B 10 in NW. quadrant.
1545.0	U.S.Forest Service Telephone line, brs.NW. and SE.
1736.9	Drive a pine stake 2x2x18 ins., 14 ins. in the ground for cor.of lots 1 and 4 of block 10, marked 1 on NW., and 4 on SW. face.
2000.9	Set an iron post 3 ft.long, 1 in. in diam., 3 ft. in the ground for NE. cor. (No.1) block 10, marked on brass cap, S 16 on E.half; and 1 B 10 in SW.quadrant.
	Thence across street.
2099.9	Set an iron post 3 ft.long, 1 in.in diam., 3 ft. in the ground for SE. cor. (No.4) Block No.1, marked on brass cap, S 16 on E.half, and 4 B 1 in NW. quadrant.
2363.9	Drive a pine stake 2x2x18 ins., 14 ins. in the ground for cor. of lots 1 and 4 of block 1; marked 1 on NW., and 4 on SW.face.
2591.4	Set an iron post 3 ft. long, 1 in. in diam., 3 ft. in the ground for NE.cor. (No.1) Block No.1, marked on brass cap, S 16 on E.half; and 1 B 1 in SW. quadrant.
	Thence across street.
2640.9	Intersect the $\frac{1}{4}$ sec.cor. of secs.16 and 17, which is a 1 in. iron post, 10 ins. above ground, firmly set, marked and witnessed as described by the surveyor general.This cor. now becomes the NE. cor.of Fredonia Townsite.

<u>NORTH BOUNDARY OF TOWNSITE.</u>	
	From $\frac{1}{4}$ sec.cor.of secs.16 and 17, turn off an angle of 90° to the west from the line bet. secs.16 and 17 (E.bdy. of Townsite), S*89°56'W., on random E and W center line of sec.17.
2640.0	Set temp.cor. for center of section 17.
5278.0	Intersect the $\frac{1}{4}$ sec.cor. of secs.17 and 18, which is a 1 inch iron post 10 ins. above ground, firmly set, marked and witnessed as described by the surveyor general.
	Thence, N.89° 56' E., on corrected E. and W.center line of sec.17.
548.0	Over rolling, hilly land.
660.0	Descend 30 ft. on E. slope.
2639.0	Foot of hill, brs.N.and S., thence over gentle east slope.
2830.0	Set temp.center cor.of sec.17.
2880.0	Right bank of Kanab Creek, 10 ft.high, brs.NW. and SE.
3099.0	Left bank of Kanab Creek, 10 ft.high, brs.NW. and SE.
	Spillway from irrigation canal, course SW., 15 ft.deep, 30 ft.wide.
3300.0	Irrigation canal, 12 ft.wide, 3 ft. deep, course SE.
4016.0	Irrigation canal, 20 ft.wide, 3 ft. deep, course SE.
4186.0	Wire fence brs.N.and S.
4667.0	U.S.Forest Service Telephone line, brs.N.28 $\frac{1}{2}$ °W. and S.28 $\frac{1}{2}$ °E.
5278.0	The $\frac{1}{4}$ sec.cor.of secs.16 and 17.
October 2, 1915.	

<u>WEST BOUNDARY OF TOWNSITE.</u>	
October 4, 1915.	
From a point about 600 ft. S.of the center of sec.17, both then $\frac{1}{4}$ sec.cor.of secs.17 and 20 and the $\frac{1}{4}$ sec.cor.of	

Feet.	secs. 8 and 17, being plainly visible, determine the true line by trial sighting. From the $\frac{1}{2}$ sec. cor. of secs. 17 and 20, N.0° 3' W. on N. and S. center line of sec. 17 (W. bdy. of Townsite)
117.0	Set an iron post, 3 ft. long, 1 in. in diam., 3 ft. in the ground for NW. cor. (No. 2) Block No. 25, marked on brass cap, S 17 on W. half; and 2 B 25 in SE. quadrant.
133.0	Thence across street (line Irrigation canal, 10 ft. wide, course W. Turns S. 10 ft. W. of
216.0	Set an iron post, 3 ft. long, 1 in. in diam., 3 ft. in the ground for SW. cor. (No. 3) Block No. 16, marked on brass cap, S 17 on W. half; and 3 B 16 in NE. quadrant.
482.0	Drive a pine stake 2x2x18 ins., 14 ins. in the ground for cor. of lots 1 and 2, block 16, marked 1 on NE., and 2 on SE. face.
748.0	Set an iron post, 3 ft. long, 1 in. in diam., 3 ft. in the ground for NW. cor. (No. 2) Block No. 16, marked on brass cap, S 17 on W. half; and 2 B 16 in SE. quadrant.
798.0	Thence across street. Left bank of Kanab Creek, 10 ft. high, brs. NE. and SW.
847.0	Point for SW. cor. (No. 3) Block No. 15, falls in bed of Kanab Creek, impracticable to set post.
877.0	Right bank of Kanab Creek, 10 ft. high, brs. NE. and SW.
1110.0	Drive a pine stake 2x2x18 ins., 14 ins. in the ground for cor. of lots 1 and 2, block 15, marked 1 on NE., and 2 in SE. quadrant.
1373.0	Set an iron post 3 ft. long, 1 in. in diam., 3 ft. in the ground for NW. cor. (No. 2) Block No. 15, marked on brass cap, S 17 on W. half; and 2 B 15 in SE. quadrant.
1472.0	Thence across street. Set an iron post 3 ft. long, 1 in. in diam., 3 ft. in the ground, for SW. cor. (No. 3) Block No. 6, marked on brass cap, S 17 on W. half; and 3 B 6 in NE. quadrant;
1736.0	Drive a pine stake 2x2x18 ins., 14 ins. in the ground for cor. of lots 1 and 2 of block 6, marked 1 on NE., and 2 on SE. face.
2000.0	Set an iron post, 3 ft. long, 1 in. in diam., 3 ft. in the ground for NW. cor. (No. 2), Block 6; marked on brass cap, S 17 on W. half; and 2 B 6 in SE. quadrant.
2099.0	Thence across street. Set an iron post 3 ft. long, 1 in. in diam., 3 ft. in the ground for SW. cor. (No. 3) Block No. 5, marked on brass cap, S 17 on W. half; and 3 B 5 in NE. quadrant;
2363.0	Drive a pine stake 2x2x18 ins., 14 ins. in the ground for cor. of lots 1 and 2 of block 5, marked 1 on NE., and 2 on SE. face.
2591.9	Set an iron post, 3 ft. long, 1 in. in diam., 3 ft. in the ground, for NW. cor. (No. 2) Block No. 5, marked on brass cap, S 17 on W. half; and 2 B 5 in SE. quadrant;
2641.9	Thence across street. Intersect corrected east and west center line of sec. 17, 0.1 ft. west of the temp. center cor. set, as hereinbefore described. Set an iron post, 3 ft. long, 1 in. in diam., 26 ins. in

8 66. Survey of Townsite of Fredonia, Ariz., in T.41 N., R.2 W.

Feet.

the ground for center cor. of sec. 17, and NW. cor. of townsite, marked on brass cap,
 C $\frac{1}{4}$ S 17 on N. half; and
 Fredonia Ts. in SE. quadrant.
 Leave W. bdy. of Townsite, and continue measurement on N. $\frac{1}{2}$ of N. and S. center line of sec.
 3040.0 Right bank of Kanab Creek, 20 ft. high, brs. SE. and NW.
 3135.0 Fredonia Dam brs. E. and W., intake for irrigation canal
 brs. E. 125 ft.
 Thence along bed of Kanab Creek, course S. 5° W.
 4009.0 Right bank of Kanab Creek, brs. S. 5° W. and N. 5° E.
 5283.0 Intersect $\frac{1}{4}$ sec. cor. of secs. 8 and 17, which is a 1 in. iron
 post, 10 ins. above the ground, firmly set, marked and
 witnessed as described by the surveyor general.
 October 4, 1915.

EAST BOUNDARY OF TOWNSITE.

October 5, 1915.
 From the cor. of secs. 16, 17, 20 and 21,
 S. 0° 3' E., on a true line, (the $\frac{1}{4}$ sec. cor. of secs. 20 and 21
 being plainly visible) on E. bdy. of Townsite (sec. line
 bet. secs. 20 and 21).
 502.1 Set an iron post 3 ft. long, 1 in. in diam., 3 ft. in the
 ground for SE. cor. (No. 4) of townsite, marked on brass
 cap,
 S 21 on E. half; and
 Fredonia Ts. in NW., and
 S 20 in SE. quadrant.

WEST BOUNDARY OF TOWNSITE.

From the $\frac{1}{4}$ sec. cor. of secs. 17 and 20,
 S. 0° 4' E. on random west bdy. of Townsite (center line of
 sec. 20).
 503.0 Set temp. SW. cor. of townsite; thence continue line and
 measurement thru, sec. 20.
 5285.9 Intersect $\frac{1}{4}$ sec. cor. of secs. 20 and 29, which is a 1 in.
 iron post, 10 ins. above ground, firmly set, marked and
 witnessed as described by the surveyor general.
 Return to temp. SW. cor. of townsite, described above, and
 Set an iron post, 3 ft. long, 1 in. in diam., 3 ft. in the
 ground for SW. cor. of townsite, marked on brass cap,
 S. 20 on W. half; and
 3 Fredonia TS. in NE. quadrant.

SOUTH BOUNDARY OF TOWNSITE.

From SW. cor. of Townsite, described above, flags on the $\frac{1}{4}$
 sec. cor. of secs. 17 and 20, and on the SE. cor. of the
 townsite both being plainly visible, direct the line
 of sight of the instrument toward the $\frac{1}{4}$ sec. cor. of secs.
 17 and 20, and turn off 89° 58' to the east.
 Thence,
 N. 89° 54' E., on a true line.
 Along S. bdy. of Townsite, in sec. 20.
 40.0 Irrigation ditch 6 ft. wide, 2 ft. deep, course SW.
 198.0 Irrigation ditch 6 ft. wide, 2 ft. deep, course S.
 918.0 Irrigation ditch 5 ft. wide, 1 $\frac{1}{2}$ ft. deep, course S.
 1507.8 Irrigation ditch, 6 ft. wide, 1 ft. deep, course S.
 2639.7 Intersect SE. cor. of townsite, hereinbefore described.
 Oct. 5, 1915.

EAST BOUNDARY OF TOWNSITE.

October 6, 1915.
 From the SE. cor. of the townsite,
 N. 0° 3' W., on E. bdy. of Townsite (sec. line bet. secs. 20 and 21).
 90.0 Set an iron post 3 ft. long, 1 in. in diam., 3 ft. in the
 ground for SE. cor. (No. 4) Block No. 21; marked on brass
 cap,
 S 21 on E. half; and
 4 B 21 in NW. quadrant.

355.0 Drive a pine stake 2 x 2 x 18 ins., 14 ins. in the ground, for the cor. of lots 1 and 4 of block 21; marked
1 on NW., and
4 on SW. face.

502.1 The cor. of secs. 16, 17, 20 and 21.

SUBDIVISION OF TOWNSITE

Return to the SE. cor. (No.4) of Block No.21, sight on flag on the cor. of secs. 16, 17, 20 and 21, turn off an angle of 90° 3' to the west.

Thence

S.89°54'W., along N. side of street parallel to and 90 ft. north of south boundary of Townsite.

220.9 Drive a pine stake 2x2x18 ins., 14 ins. in the ground, for cor. of lots 3 and 4 of Block No. 21, marked
3 on NW., and
4 on NE. face.

484.9 Set an iron post, 3 ft. long, 1 in. in diam., 3 ft. in the ground, for the SW. cor. (No.3) Block No. 21, marked on brass cap
3 B 21 in NE. quadrant.

Thence across street.

501.0 Irrigation canal, course SW.

583.9 Set an iron post, 3 ft. long, 1 in. in diam., 3 ft. in the ground, for the SE. cor. (No.4) Block No.22; marked on brass cap

4 B 22 in NW. quadrant.

847.9 Drive a pine stake 2 x 2 x 18 ins., 14 ins. in the ground, for the cor. of lots 3 and 4 of block No. 22, marked
3 on NW., and
4 on NE. face.

1111.9 Set an iron post, 3 ft. long, 1 in. in diam., 3 ft. in the ground, for SW. cor.(No.3) Block No. 22, marked on brass cap

3 B 22 in NE. quadrant.

Thence across street.

1131.9 Irrigation canal 10 ft. wide 1 ft. deep, course south

1194.4 Irrigation canal turns West at a point 16 ft. South. Thence parallel canal.

1210.9 Set an iron post, 3 ft. long, 1 in. in diam., 3 ft. in the ground, for SE. cor. (No.4) Block No. 23, marked on brass cap

4 B 23 in NW. quadrant.

1474.9 Drive a pine stake 2x2x18 ins., 14 ins. in the ground, for cor. of lots 3 and 4 of block No. 23, marked
3 on NW. and
4 on NE. face.

1738.9 Set an iron post, 3 ft. long, 1 in. in diam., 3 ft. in the ground, for SW. cor. (No.3) block No. 23, marked on brass cap
3 B 23 in NE. quadrant.

Thence across street.

1754.0 Irrigation canal 10 ft. wide, 1½ ft. deep, course S.

1823.0 Irrigation canal 10 ft. wide, 1 ft. deep, course S. Canal forks 10 ft. south of line, one branch continues south and the other turns west. Thence parallel to and 10 ft. north of canal.

1837.9 Set an iron post, 3 ft. long, 1 in. in diam., 3 ft. in the ground, for SE. cor. (No.4) Block No. 24, marked on brass cap

4 B 24 in NW. quadrant.

2097.9 Drive a pine stake 2x2x18 ins., 14 ins. in the ground, for cor. of lots 3 and 4 of Block 24, marked
3 on NW. and
4 on NE. face.

2357.9 Set an iron post, 3 ft. long, 1 in. diam., 3 ft. in the ground, for SW. cor. (No.3) Block No. 24, marked on brass cap
3 B 24 in NE. quadrant.

Canal turns SW. at a point 10 ft. south of this point. Thence across street.

2420.0 Irrigation canal 7 ft. wide, 1 ft. deep, course South.

2427.9 Set an iron post, 3 ft. long, 1 in. in diam., 3 ft. in the ground, for SE. cor. (No.4) Block No. 25, marked on on brass cap
4 B 25 in NW. quadrant;

10

Feet

Survey of Townsite of Fredonia, Ariz., in T. 41 N., R. 2 W.

2639.2	Intersect west bdy. of Townsite 90 ft. N.0°4'W. of the SW cor. of Townsite. At point of intersection, Set an iron post, 3 ft. long, 1 in. in diam., 3 ft. in the ground, for SW. cor. (No.3) Block No. 25, marked on brass cap 3 B 25 in NE. quadrant; and 1915 on S. half.
265.0	From SW. cor.(No 3) Block No. 25, N.0°4'W. on W. bdy. of townsite. Drive a pine stake 2x2x18 ins., 14 ins. in the ground, for cor. of lots 1 and 2 of Block No. 25, marked 1 on NE. and 2 on SE. face.
413.0	Intersect $\frac{1}{4}$ sec. cor. of secs. 17 and 20, hereinbefore described. October 6, 1915.
	October 7, 1915. At the NE. cor. (No. 1) Block No. 21, sight the instrument on the $\frac{1}{4}$ sec. cor. of secs. 16 and 17 and turn off an angle of 90° 2' to the west. Thence S.89°54'W., along the south side of street.
170.0	Irrigation ditch, 5 ft. wide, 1 ft. deep, course S.(Abandoned.) 10 ft. N. of line, ditch bends W., thence parallel to and 10 ft. S. of canal.
221.6	Drive a pine stake 2x2x18 ins., 14 ins. in the ground, for cor. of lots 1 and 2 of block 21, marked 1 on SE., and 2 on SW. face.
227.0	Irrigation canal 5 ft. wide, 1 ft. deep, course S.(Abandoned)
485.6	Set an iron post, 3 ft. long, 1 in. in diam., 3 ft. in the ground, for NW. cor. (No.2) Block No. 21, marked on brass cap 2 B 21 in SE. quadrant., and 1915 in S. half.
	Thence across street.
502.1	Irrigation canal, course S. 10 ft. N. of line. abandoned branches turn East and West.
584.6	Set an iron post, 3 ft. long, 1 in. in diam., 3 ft. in the ground, for NE. cor. (No.1) Block No. 22, marked on brass cap 1 B 22 in SW. quadrant, and 1915 on S; half.
842.0	Irrigation canal, 5 ft. wide, course S.
848.6	Drive a pine stake 2x2x18 ins., 14 ins. in the ground, for cor. of lots 1 and 2 of block 22, marked 1 on SE., and 2 on SW. face.
1112.6	Set an iron post, 3 ft. long, 1 in. diam., 3 ft. in the ground for NW.cor.(No.2) Block No.22,marked on brass cap 2 B 22 in SE. quadrant and 1915 on S. half.
	Thence across street.
1132.6	Irrigation canal 10 ft. wide, 2 ft. deep, course S.
1195.0	Irrigation canal 10 ft. wide, 2 ft. deep, course S. Branch of canal turns west 10 ft. north of line and runs west. Thence parallel to and 10 ft. S. of canal.
1211.6	Set an iron post, 3 ft. long, 1 in. in diam., 3 ft. in the ground for NE.cor.(No.1) Block No.23,marked on brass cap 1 B 23 in SW. quadrant and 1915 on S. half;
1470.0	Irrigation canal 5 ft. wide, 1 ft. deep, course S.
1475.6	Drive a pine stake,2x2x18 ins., 14 ins. in the ground, for cor. of lots 1 and 2 of block 23, marked 1 on SE., and 2 on SW. face.
1710.0	Irrigation canal, 5 ft. wide,1 ft.deep, course S., 10 ft. N. of line, canal turns from the E.
1739.6	Set an iron post, 3 ft.long,1 in.in diam.,3 ft.in the ground, for NW.cor.(No.2) block 23, marked on brass cap 2 B 23 in SE. quadrant; and 1915 on S. half;
	Thence across street.

- 1755.0 Irrigation canal 10 ft. wide, 1½ ft. deep, course S.
- 1824.0 Irrigation canal, 10 ft. wide, 2 ft. deep, course S. 15 ft. north of line, branch of canal turns W., thence parallel to and 15 ft. S. of canal.
- 1838.6 Set an iron post 3 ft. long, 1 in. in diam., 3 ft. in the ground for NE. cor. (No. 1) Block No. 24, marked on brass cap,
1 B 24 in SW. quadrant; &
1915 on S. half.
- 2098.6 Drive a pine stake 2x2x18 ins., 14 ins. in the ground for cor. of lots 1 and 2 of block 24, marked
1 on SE., and
2 on SW. face.
- 2119.0 Small irrigation canal, 3 ft. wide, 1 ft. deep, course S.
- 2358.6 Set an iron post 3 ft. long, 1 in. in diam., 3 ft. in the ground for NW. cor. (No. 2) Block No. 24, marked on brass cap,
2 B 24 in SE. quadrant; and
1915 on S. half.
- Thence across street.
- 2421.0 Irrigation canal 5 ft. wide, 1 ft. deep, course S.
- 2428.6 Set an iron post 3 ft. long, 1 in. in diam., 3 ft. in the ground for NE. cor. (No. 1) Block No. 25, marked on brass cap,
1 B 25 in SW. quadrant; and
1915 on S. half.
- 2639.7 W. bdy. of Townsite at NW. cor. (No. 2) Block No. 25, hereinbefore described.
-
- At the SE. cor. (No. 4) Block No. 20, sight the instrument at the ¼ sec. cor. of secs. 16 and 17, and turn off an angle of 90° 2' to the W.
- Thence,
S. 89° 54' W. along the N. side of street.
- 221.6 Drive a pine stake 2x2x18 ins., 14 ins. in the ground for the cor. of lots 3 and 4 of block 20, marked
3 on NW., and
4 on NE. face.
- 270.0 Bend in irrigation canal brs. S. 15 ft., 10 ft. wide, 1 ft. deep, course SE. Thence parallel to and 15 ft. N. of irrigation canal. (abandoned)
- 485.6 Set an iron post, 3 ft. long, 1 in. in diam., 3 ft. in the ground for SW. cor. (No. 3) Block No. 20, marked on brass cap,
3 B 20 in NE. quadrant; &
1915 on S. half.
- Thence across street,
- 502.0 Irrigation canal 8 ft. wide, 1½ ft. deep, course S. 10 ft. S. of the line branch turns east. (abandoned)
- 584.6 Set an iron post 3 ft. long, 1 in. in diam., 3 ft. in the ground for SE. cor. (No. 4) Block No. 19, marked on brass cap,
4 B 19 in NW. quadrant; &
1915 on S. half;
- 848.6 Drive a pine stake 2x2x18 ins., 14 ins. in the ground for cor. of lots 3 and 4 of block 19, marked
3 on NW., and
4 on NE. face.
- 1112.6 Set an iron post 3 ft. long, 1 in. in diam., 3 ft. in the ground for SW. cor. (No. 3) Block No. 19, marked on brass cap,
3 B 19 in NE. quadrant; and
1915 on S. half.
- Thence across street.
- 1132.0 Irrigation canal 10 ft. wide, 2 ft. deep, course S.
- 1195.0 Irrigation canal, 10 ft. wide, 2 ft. deep, course S.
- 1211.6 Set an iron post, 3 ft. long, 1 in. in diam., 3 ft. in the ground for SE. cor. (No. 4) Block No. 18, marked on brass cap,
4 B 18 in NW. quadrant; and
1915 on S. half.
- 1458.6 Drive a pine stake 2x2x18 ins., 14 ins. in the ground for cor. of lots 4 and 5 of block 18, marked
4 on NW., and
5 on NE. face.

1279 Survey of Townsite of Fredonia, Ariz., in T.41 N., R.2 W.

- Feet.
1475.6 Drive a pine stake 2x2x18 ins., 14 ins. in the ground for cor. of lots 3 and 4 of block 18, marked
3 on NW., and
4 on NE. face.
- 1739.6 Set an iron post 3 ft. long, 1 in. in diam., 3 ft. in the ground, for SW. cor. (No. 3) Block No. 18, marked on brass cap,
3 B 18 in NE. quadrant; &
1915 on S. half;
Thence across street.
- 1755.0 Irrigation canal, 10 ft. wide, 2 ft. deep, course S.
1824.0 Irrigation canal, 10 ft. wide, 2 ft. deep, course S.
20 ft. S. of line branch of canal turns W.; thence parallel to and 20 ft. N. of canal.
- 1838.6 Set an iron post 3 ft. long, 1 in. in diam., 3 ft. in the ground for SE. cor. (No. 4) Block No. 17, marked on brass cap,
4 B 17 in NW. quadrant; &
1915 on S. half.
- 2098.6 Drive a pine stake 2x2x18 ins., 14 ins. in the ground for cor. of lots 3 and 4 of block 17, marked
3 on NW., and
4 on NE. face.
- 2358.6 Set an iron post 3 ft. long, 1 in. in diam., 3 ft. in the ground for SW. cor. (No. 3) Block No. 17, marked on brass cap,
3 B 17 in NE. quadrant; &
1915 in S. half.
Thence across street.
- 2421.0 20 ft. S. of line, irrigation canal turns S.
2428.6 Set an iron post 3 ft. long, 1 in. in diam., 3 ft. in the ground, for SE. cor. (No. 4) Block No. 16, marked on brass cap,
4 B 16 in NW. quadrant; &
1915 in S. half.
- 2639.7 Intersect W. bdy. of Townsite at the SW. cor. (No. 3) Block No. 16, hereinbefore described.
October 7, 1915.
-
- October 8, 1915.
At the NE. cor. (No. 1) Block No. 20, sight the instrument at the $\frac{1}{2}$ sec. cor. of secs. 16 and 17, and turn off an angle of $90^{\circ} 2'$ to the W.
Thence,
S. $89^{\circ} 54'$ W. along south side of street.
- 202.0 Irrigation canal, 5 ft. wide, 1 ft. deep, course south.
10 ft. N. of line, canal bends from E. to S. Thence parallel to and 10 ft. S. of canal.
- 222.0 Drive a pine stake 2x2x18 ins., 14 ins. in the ground, for cor. of lots 1 and 2 of Block 20, marked
1 on SE., and
2 on SW. face.
- 470.0 Irrigation canal, 5 ft. wide, 1 ft. deep, course S.
486.0 Set an iron post, 3 ft. long, 1 in. in diam., 3 ft. in the ground for NW. cor. (No. 2) Block No. 20, marked on brass cap,
2 B 20 in SE. quadrant; &
1915 on S. half;
Thence across street.
- 502.00 Irrigation canal 7 ft. wide, 1 ft. deep, course S.
585.0 Set an iron post 3 ft. long, 1 in. in diam., 3 ft. in the ground for NE. cor. (No. 1), Block No. 19, marked on brass cap,
1 B 19 in SW. quadrant; and
1915 on S. half;
- 843.0 Irrigation canal, 5 ft. wide, 1 ft. deep, course S.
849.0 Drive a pine stake 2x2x18 ins., 14 ins. in the ground for cor. of lots 1 and 2 of block 19, marked
1 on SE. land
2 on SW. face.
- 1113.0 Set an iron post 3 ft. long, 1 in. in diam., 3 ft. in the ground for NW. cor. (No. 2) Block No. 19, marked on brass cap,

Feet

2 B 19 in SE. quadrant
and 1915 on S. half
Thence across street

1132.0 Irrigation canal 10 ft. wide, 2 ft. deep, course S
Branch of canal turns east 10 ft. north of line.

1195.0 Irrigation canal 10 ft. wide, 2 ft. deep, course S.
Branch of canal turns west 10 ft. north of line. Thence
parallel to and 10 ft. south of canal.

1212.0 Set an iron post 3 ft. long, 1 in. in dia., 3 ft. in
the ground for NE. cor. (No. 1) Block No. 18; marked on
brass cap,

1 B 18 in SW. quadrant
and 1915 on S. half

1420.0 Irrigation canal 5 ft. wide, 1 ft. deep, course S.
10 ft. north of line canal turns from west to south.

1476.0 Drive a pine stake 2 x 2 X 18 ins., 14 ins. in the
ground for cor. of lots 1 and 2 of block 18; marked
1 on NE. and
2 on SW. face

1735.0 Irrigation canal 5 ft. wide, 1 ft. deep, course SE.
1740.0 Set an iron post 3 ft. long, 1 in. in dia., 3 ft. in
the ground for NW. cor. (NO. 2) Block No. 18; marked on
brass cap,

2 B 18 in SE. quadrant
and 1915 on S. half
Thence across street

1755.0 Irrigation canal 10 ft. wide, 3 ft. deep, course S.
1824.0 Irrigation canal 10 ft. wide, 2 ft. deep, course S.
1839.0 Set an iron post 3 ft. long, 1 in. in dia., 3 ft.
in the ground for NE. cor. (No. 1) Block No. 17; marked
on brass cap,

1 B 17 in SW. quadrant
and 1915 on S. half

2099.0 Drive a pine stake 2 X 2 X 18 ins., 14 ins. in the
ground for cor. of lots 1 and 2 of block 17; marked,
1 on NE. and
2 on Sw. face

2345.0 Irrigation canal 5 ft. wide, 1 ft. deep, course SW.
6. ft. south of line canal turns south.

2359.0 Set an iron post 3 ft. long, 1 in. dia., 3 ft. in the
ground for NW. cor. (No. 2) Block No. 17; marked on
brass cap,

2 B 17 in SE. quadrant
and 1915 on S. half
Thence across street

2429.0 Set an iron post 3 ft. long, 1 in. in dia., 3 ft.
in the ground for NE. cor. (No. 1) Block No. 16; marked
on brass cap,

1 B 16 in SW. quadrant
and 1915 on S. half

2639.6 Intersect W. bdy. of townsite at NW. cor. (No. 2), Block 16,
here in before described.

at the SE. cor. (No. 4) Block No. 11, here in
before described, sight the instrument at the $\frac{1}{4}$ sec. cor.
of secs. 16 and 17 and turn off an angle of 90° 2' to
the west.

Thence

222.0 S. 89° 54' w. along north side of street
Drive a pine stake 2 X 2 X 18 ins., 14 ins. in the
ground for the cor. of lots 3 and 4 of block 11; marked,
3 on NW. and
4 on NE. face

486.0 Set an iron post 3 ft. long, 1 in. in dia. 3 ft. in
the ground for SW. cor. (No. 3) Block No. 11; marked on
brass cap,

3 B 11 in NE. quadrant
and 1915 on S. half
Thence across street

585.0 Set an iron post 3 ft. long, 1 in. in dia., 3 ft.
in the ground for SE. cor. (No. 4) Block No. 12; marked

14 survey of Townsite of Fredonia, Arizona in T.41 N., R.2 W.

	Feet	on brass cap, 4 B 12 in NW. quadrant and 1915 on S. half
849.0		Drive a pine stake 2 X 2 X 18 ins., 14 ins. in the ground for cor of lots 4 and 5 of block 12; marked, 4 on NW. and 5 on NE. face
1113.0		Set an iron post 3 ft. long, 1 in. in dia., 3 ft. in the ground for SW. cor. (No. 3) Block No. 12; marked on brass cap, 3 B 12 in NE. quadrant and 1915 on S. half
1132.0		Thence across street
1195.0		Irrigation canal 10 ft. wide, 1 ft. deep course S.
1212.0		Irrigation canal 10 ft. wide, 2 ft. deep course S. Set an iron post 3 ft. long, 1 in. in dia., 3 ft. in the ground for SE. cor. (No. 4) Block No. 13; marked on brass cap, 4 B 13 in NW. quadrant and 1915 on S half
1476.0		Drive a pine stake 2 X 2 X 18 ins., 14 ins. in the ground for cor. of lots 3 and 4 of block 13; marked 3 on NW. and 4 on NE. face.
1740.0		Set an iron post 3 ft. long, 1 in. in dia., 3 ft. in the ground for SW. cor. (No. 3) Block No. 13; marked on brass cap, 3 B 13 in NE. quadrant and 1915 on s. half
1755.0		Thence across street
1824.0		Irrigation canal 10 ft. wide, 2 ft. deep course S.
1839.0		Irrigation canal 10 ft. wide, 2 ft. deep course S. 25 ft. south of line branch of irrigation canal turns W. Set an iron post 3 ft. long, 1 in. in dia., 3 ft. in the ground for SE. cor. (No 4) Block No. 14 ; marked on brass cap, 4 B 14 in NW. quadrant and 1915 on S. half
2099.0		Drive a pine stake 2 x 2 X 18 ins., 14 ins. in the ground for cor. of lots 3 and 4 of block 14; marked, 3 on NW. and 4 on NE. face
2246.0		at a point 20 ft. south of line irrigation canal turns from west to southwest.
2359.0		Set an iron post 3 ft. long, 1 in. in dia., 3 ft. in the ground for SW. cor. (No. 3) Block No. 14; marked on brass cap, 3 B 14 in NE. quadrant and 1915 on S. half
2429.0		Thence across street Set an iron post 3 ft. long, 1 in. in dia., 3 ft. in the ground for SE. cor. (No. 4) Block No. 15; marked on brass cap, 4 B 15 in NW. quadrant and 1915 on S. half
2590.0		Left bank of Kanab Creek, 10 ft. high, between NE. & SW.
2639.6		Intersect west boundary of townsite at point for SW cor. (No. 3) of block No. 15, here in before described.

October 8, 1915

October 9, 1915

At the NE. cor. (No. 1) Block No. 11, here in be-
fore described, sight the instrument at the $\frac{1}{4}$ sec. cor. of
Secs. 16 and 17 and turn off an angle of $90^{\circ} 2'$ to
the west.

Thence

200.0

S. $89^{\circ} 54'$ W. along south line of streetIrrigation canal 5 ft. wide, 1 ft. deep course S.
15 ft. north of line canal turns from east to south.

222.3

Thence parallel to and 15 ft. south of canal

Drive a pine stake 2 X 2 X 18 ins., 14 ins. in the

Feet

486.3 the ground for cor. of lots 1 and 2 of block 11; marked
 1 on SE. and
 2 on SW. face
 Set an iron post 3 ft. long, 1 in. in dia., 3 ft. in
 the ground for NW. cor. (No. 2) Block No. 11; marked on
 brass cap,
 2 B 11 in SE. quadrant
 and 1915 on S. half

585.3 Thence across street
 Set an iron post 3 ft. long, 1 in. in dia., 3 ft. in
 the ground for NE. cor. (No. 1) Block No. 12; marked on
 brass cap,
 1 B 12 in Sw. quadrant
 and 1915 on S. half

798.0 Irrigation canal 5 ft. wide, 1 ft. deep, course S.
 849.3 Drive a pine stake 2 X 2 X 18 ins., 14 ins. in the
 ground for cor. of lots 1 and 2 of block 12; marked
 1 on SE. and
 2 on SW. face

1110.0 Irrigation canal 5 ft. wide, 1 ft. deep, course S.
 1113.3 Set an iron post 3 ft. long, 1 in. in dia., 3 ft. in
 the ground for NW. cor. (No. 2) Block No. 12; marked on
 brass cap,
 2 B 12 in SE. quadrant
 and 1915 on S. half

1132.0 Thence across street
 Irrigation canal 10 ft. wide, 2 ft. deep, course S.
 1195.0 Irrigation canal 10 ft. wide, 2 ft. deep, course S.
 1212.3 Set an iron post 3 ft. long, 1 in. in dia., 3 ft.
 in the ground for NE. cor. (No. 1) Block No. 13; marked
 on brass cap,

1386.0 1 B 13 in Sw. quadrant
 and 1915 on S. half
 Irrigation canal 5 ft. wide, 1 ft. deep course SE.
 1476.3 Drive a pine stake 2 x 2 X 18 ins., 14 ins. in the
 ground for cor. of lots, 1 and 2 of block 13; marked,
 1 on SE. and
 2 on SW. face

1734.0 Irrigation canal 5 ft. wide, 1 ft. deep, course SE.
 1740.3 Set an iron post 3 ft. long, 1 in. in dia., 3 ft. in
 the ground for NW. cor. (No. 2) Block No. 13; marked on
 brass cap,
 2 B 13 in SE. quadrant
 and 1915 on S. half

1755.0 Thence across street
 Irrigation canal 10 ft. wide, 3 ft. deep, course S.
 1824.0 Irrigation canal 10 ft. wide, 3 ft. deep, course S.
 15 ft. north of line branch of canal turns west. Thence
 parallel to and 15 ft. south of canal.

1839.3 Set an iron post 3 ft. long, 1 in. in dia., 3 ft.
 in the ground for NE. cor. (No. 1) Block No 14; marked
 on brass cap,
 1 B 14 in SW. quadrant
 and 1915 on S. half

2099.3 Drive a pine stake 2 X 2 X 18 ins., 14 ins. in the
 ground for cor. of lots 1 and 2 of block 14; marked,
 1 on SE. and
 2 on SW. face

2110.0 Irrigation canal 5 ft. wide, 1 ft. deep, course SW.
 2160.0 Left bank of Kanab Creek, 20 ft. high, brs. NE. & SW.
 2230.0 Right bank of Kanab Creek, 20 ft. high, brs. NE. & SW.
 2359.3 Set an iron post 3 ft. long, 1 in. in dia., 3 ft.
 in the ground for NW. cor. (No. 2) Block No. 14; marked
 on brass cap,
 2 B 14 in SE. quadrant
 and 1915 on S. half

2429.3 Thence across street
 Set an iron post 3 ft. long, 1 in. in dia., 3 ft.
 in the ground for NE. cor. (No. 1) Block No. 15; marked
 on brass cap,

2639.4 1 B 15 in SW. quadrant
 and 1915 on S. half
 Intersect the west boundary of townsite at the NW.

survey of Townsite of Fredonia, Ariz. in T. 41 N., R. 2 W.

	Feet	cor. (No. 2) of Block No. 15, here in before described
		At the SE. cor. (No. 4) ^{of} Block No. 10, here in before described, sight the instrument at the $\frac{1}{4}$ sec. cor. of secs. 16 and 17 and turn off an angle of $90^{\circ} 2'$ toward the west.
		Thence
222.3		S. $89^{\circ} 54'$ W. along north line of street. Drive a pine stake 2 X 2 X 18 ins., 14 ins. in the ground for cor. of lots 3 and 4 of block 10; marked, 3 on NW. and 4 on NE. face
486.3		Set an iron post 3 ft. long, 1 in. in dia., 3 ft. in the ground for SW. cor. (No. 3) Block No. 10; marked on brass cap, 3 B 10 in NE. quadrant and 1915 on S. half
		Thence across street
585.3		Set an iron post 3 ft. long, 1 in. in dia., 3 ft. in the ground for SE. cor. (No. 4) Block No. 9; marked on Brass cap, 4 B 9 in NW. quadrant and 1915 on S. half
715.0		20 ft. south of line irrigation canal turns from east to S. 85° E. Thence parallel to and 20 ft. north of canal.
849.3		Drive a pine stake 2 X 2 X 18 ins., 14 ins. in the ground for cor. of lots 3 and 4 of block 9; marked, 3 on NW. and 4 on NE. face
1113.3		Set an iron post 3 ft. long, 1 in. in dia., 3 ft. in the ground for SW. cor. (No. 3) Block No. 9; marked on brass cap, 3 B 9 in NE. quadrant and 1915 on S. half
		Thence across street
1132.0		Branch of irrigation canal turns south 20 ft. south of line.
1195.0		Branch of canal turns south 20 ft. south of line.
1212.3		Set an iron post 3 ft. long, 1 in. in dia., 3 ft. in the ground for SE. cor. (No. 4) Block No. 8; marked on brass cap, 4 B 8 in NW. quadrant and 1915 on S. half
1476.3		Drive a pine stake 2 X 2 X 18 ins., 14 ins. in the ground for cor. of lots 3 and 4 of block 8; marked, 3 on NW. and 4 on NE. face
1498.0		Branch of irrigation canal turns SE. 20 ft. south of line.
1740.3		Set an iron post 3 ft. long, 1 in. in dia., 3 ft. in the ground for SW. cor. (No. 3) Block No. 8; marked on brass cap, 3 B 8 in NE. quadrant and 1915 on S. half
		Thence across street
1756.0		Branch of irrigation canal turns south 10 ft. south of line.
1829.0		Irrigation canal 10 ft. wide 2 ft. deep, course S. 10 ft. south of line branch of canal turns east.
1839.3		Set an iron post 3 ft. long, 1 in. in dia., 3 ft. in the ground for SE. cor. (No. 4) Block No. 7; marked on brass cap, 4 B 7 in NW. quadrant and 1915 on S. half
2040.0		Left bank of Kanab Creek 29 ft. high, bns. NE & SW.
2099.3		Point for cor. of lots 3 and 4 of block 7 falls in bed of Kanab creek, impracticable to set cor.
2159.0		Right bank of Kanab Creek 20 ft. high, bns. NE & SW.
2359.0		South end of spur.
2359.3		Set an iron post 3 ft. long, 1 in. in dia., 3 ft.

Survey of Townsite of Fredonia, Ariz., in T. 41 N., R. 2 W.

Feet	
	in the ground, for SW. cor. (No.3) Block No. 7; marked on brass cap 3 B 7 in NE. quadrant; and 1915 on S. half.
2429.3	Thence across street. Set an iron post, 3 ft long, 1 in. in diam., 3 ft. in the ground, for SE. cor. (No. 4) Block No. 6; marked on brass cap 4 B 6 in NW. quadrant and 1915 on S. half.
2639.4	Intersect west boundary of townsite at the SW. cor. (No.3) of Block No. 6, hereinbefore described. October 9, 1915.

	Oct. 14, 1915. At the NE. cor. (No. 1) of Block No. 10, hereinbefore described, sight the instrument at the cor. of secs. 16, 17, 20 and 21 and turn off an angle of 89°58' to the west.
190.0	Thence S.89°54'W., along south line of street. Irrigation canal, 8 ft. wide, 1 ft. deep, course S. (abandoned) Junction of canals from west and north west bears north 20 ft. dist. Thence parallel and 20 ft. south of canal
222.7	Drive a pine stake 2x2x18 ins., 14 ins. in the ground, for cor. of lots 1 and 2 of block 10; marked 1 on SE. and 2 on SW. quadrant.
260.0	U. S. Forest Service Telephone Line bears N.28½°W. and S.28½°E.
486.7	Set an iron post, 3 ft. long, 1 in. in diam., 3 ft. in the ground, for NW. cor. (No.2) Block No. 10; marked on brass cap 2 B 10 in SE. quadrant and 1915 on S. half.
585.7	Thence across street. Set an iron post, 3 ft. long, 1 in. in diam., 3 ft. in the ground, for NE. cor. (No.1) Block No. 9; marked on brass cap 1 B 9 in SW. quadrant and 1915 on S. half;
849.7	Drive a pine stake 2x2x18 ins., 14 ins. in the ground, for cor. of lots 1 and 2 of block 9; marked 1 on SE. and 2 on SW. face
1113.7.	Set an iron post, 3 ft. long, 1 in. in diam., 3 ft. in the ground, for NW. cor. (No.2) Block No. 9; marked on brass cap 2 B 9 in SE. quadrant and 1915 on S. half
1212.7	Thence across street. Set an iron post, 3 ft. long, 1 in. in diam., 3 ft. in the ground, for NE. cor. (No.1) Block No. 8; marked 1 B 8 in SW. quadrant and 1915 on S. half.
1470.0	Irrigation canal 5 ft. wide, 1 ft. deep, course S. (Canal North of line abandoned east of this point.)
1476.7	Drive a pine stake 2x2x18 ins., 14 ins. in the ground, for cor. of lots 1 and 2 of block 8; marked 1 on SE. and 2 on SW. face
1740.7	Set an iron post, 3 ft. long, 1 in. diam., 3 ft. in the ground, for NW. cor. (No.2) Block No. 8; marked on brass cap 2 B 8 in SE. quadrant and 1915 on S. half.
1745.0	Thence across street. Irrigation canal 5 ft. wide, 2 ft. deep, course SE.
1839.7	Set an iron post, 3 ft. long, 1 in. in diam., 3 ft. in the ground, for NE. cor. (No.1) Block No. 7; marked on brass cap

18. Survey of Townsite of Fredonia, Ariz., in T. 41 N., R. 2 W.

Feet	
1860.0	1 B 7 in SW. quadrant and 1915 on S. half. Irrigation canal 10 ft. wide 3 ft. deep, course S. 20 ft. north of line branch of canal turns east.
1970.0	Left bank of Kanab Creek 20 ft. high, brs. NE. & SW.
2039.0	Ascend 3 ft. to top of sand bar.
2099.7	Drive a pine stake 2x2x18 ins., 14 ins. in the ground, for cor. of lots 1 and 2 of block 7; marked 1 on SE. and 2 on SW. face.
2359.7	Set an iron post, 3 ft. long, 1 in. in diam., 3 ft. in the ground, for NW. cor. (No.) Block No. 7; marked on brass cap 2 B 7 in SE. quadrant and 1915 on S. half
2389.0	Thence across street Right bank of Kanab Creek, 20 ft. high, brs. NE. and S.
2429.7	Set an iron post, 3 ft. long, 1 in. in diam., 3 ft. in the ground, for NE. cor. (No.1) Block No. 6; marked on brass cap
2639.3	1 B 6 in SW. quadrant and 1915 on S. half. Intersect the west boundary of townsite at the NW. cor. (No.2) Block No. 6, hereinbefore described.
	----- At the SE. cor. (no.4) of Block No. 1, hereinbefore de- scribed, sight the instrument at the cor. of secs. 16, 17, 20 and 21 and turn off an angle of 89°58' to the west.
222.7	Thence S.89°54'W., along the north line of street. Drive a pine stake 2x2x18 ins., 14 ins. in the ground, for cor. of lots 3 and 4 of block 1; marked 3 on NW. and 4 on NE. face
250.0	Irrigation canal, 10 ft. wide, 1 ft. deep, course SE. (abandoned)
317.0	U. S. Forest Service Telephone Line bears N.28½°W. and S.28½°E.
486.7	Set an iron post, 3 ft. long, 1 in. in diam., 3 ft. in the ground, for SW. cor. (No. 3) Block No. 1; marked on brass cap 3 B 1 in NE. quadrant and 1915 on S. half.
585.7	Thence across street. Set an iron post, 3 ft. long, 1 in. in diam., 3 ft. in the ground, for SE. cor. (No.4) Block No. 2; marked on brass cap
849.7	4 B 2 in NW. quadrant and 1915 on S. half Drive a pine stake 2x2x18 ins., 14 ins. in the ground, for cor. of lots 3 and 4 of block 2; marked 3 on NW. and 4 on NE. face.
1113.7	Set an iron post, 3 ft. long, 1 in. in diam., 3 ft. in the ground, for SW. cor. (No.3) of Block No. 2; marked on brass cap 3 B 2 in NE. quadrant and 1915 on S. half.
1212.7	Thence across street. Set an iron post, 3 ft. long, 1 in. in diam., 3 ft. in the ground, for SE. cor. (No.4) Block No. 3; marked on brass cap
1476.7	4 B 3 in NW. quadrant. and 1915 on S. half Drive a pine stake 2x2x18 ins., 14 ins. in the ground, for cor. of lots 3 and 4 of block 3; marked 3 on NW. and 4 on NE. face
1740.7	Set an iron post, 3 ft. long, 1 in. in diam., 3 ft. in the ground, for SW. cor. (No.3) Block No. 3; marked on brass cap

- Feet.
- 3 B 3 in NE. quadrant; and
1915 on S. half;
- 1839.7 Thence across street.
Set an iron post 3 ft. long, 1 in. in diam., 3 ft. in the ground for SE. cor. (No. 4) Block 4, marked on brass cap, 4 B 4 in NW. quadrant, and 1915 on S. half.
- 1870.0 Irrigation canal 10 ft. wide, 3 ft. deep, bears N. and S.
- 1920.0 Left bank of Kanab Creek, 20 ft. high, bears N. and S.
- 1970.0 Ascend 3 ft. to sand bar.
- 2099.7 Drive a pine stake 2x2x18 ins., 14 ins. in the ground for cor. of lots 3 and 4 of block 4, marked 3 on NW., and 4 on NE. face.
- 2359.7 Point for SW. cor. (No. 3) Block No. 4 falls on edge of steep clay bank (right bank of Kanab Creek), impracticable to set post.
Thence across street.
- 2429.7 Set an iron post 3 ft. long, 1 in. in diam., 3 ft. in the ground for SE. cor. (No. 4) Block No. 5, marked on brass cap, 4 B 5 in NW. quadrant; and 1915 on S. half.
- 2639.3 Intersect west bdy. of Townsite at the SW. cor. (No. 3), Block No. 5, hereinbefore described.

- At the NE. cor. (No. 1) of Block No. 1, hereinbefore described, sight the instrument at the cor. of secs. 16, 17, 20 and 21, and turn off an angle of 90° 0' to the west.
Thence, S. 89° 56' W., along south line of street, parallel to and 49.5 ft. south of north bdy. of street.
- 223.0 Drive a pine stake, 2x2x18 ins., 14 ins. in the ground for cor. of lots 1 and 2 of block 1, marked 1 on SE., and 2 on SW. face.
- 487.0 Set an iron post, 3 ft. long, 1 in. in diam., 3 ft. in the ground for NW. cor. (No. 2) Block No. 1, marked on brass cap, 2 B 1 in SE. quadrant; and 1915 on S. half;
Thence across street.
- 584.0 U.S. Forest Service Telephone Line brs. N. 28½° W. and S. 28½° E.
- 586.0 Set an iron post 3 ft. long, 1 in. in diam., 3 ft. in the ground for NE. cor. (No. 1) Block No. 2, marked on brass cap, 1 B 2 in SW. quadrant; and 1915 on S. half.
- 850.0 Drive a pine stake 2x2x18 ins., 14 ins. in the ground for cor. of lots 1 and 2 of block 2, marked 1 on SE., and 2 on SW. face.
- 1114.0 Set an iron post 3 ft. long, 1 in. in diam., 3 ft. in the ground for NW. cor. (No. 2) Block No. 2, marked on brass cap, 2 B 2 in SE. quadrant; and 1915 on S. half.
Thence across street.
- 1144.0 Irrigation canal 10 ft. wide, 2 ft. deep, course SE. (abandoned)
- 1213.0 Set an iron post 3 ft. long, 1 in. in diam., 3 ft. in the ground for NE. cor. (No. 1) Block No. 3, marked on brass cap, 1 B 3 in SW. quadrant; and 1915 on S. half;
- 1477.0 Drive a pine stake 2x2x18 ins., 14 ins. in the ground for cor. of lots 1 and 2 of block 3, marked 1 on SE., and 2 on SW. face.
- 1741.0 Set an iron post, 3 ft. long, 1 in. in diam., 3 ft. in the ground for NW. cor. (No. 2) Block No. 3, marked on brass cap,

73 Survey of Townsite of Fredonia, Ariz., in T.41 N. R. 2 W.

Feet.

- 2 B 3 in SE. quadrant; and
1915 on S. half.
Thence across street.
- 1840.0 Set an iron post, 3 ft. long, 1 in. in diam., 3 ft. in the ground for NE. cor. (No. 1) Block No. 4, marked on brass cap,
1 B 4 in SW. quadrant; and
1915 on S. half.
- 1952.8 Irrigation canal 10 ft. wide, 4 ft. deep, course S.
2033.3 Left bank of spillway of irrigation canal, 20 ft. high, course SW.
- 2100.0 Point for cor. falls in spillway; impracticable to set post.
2106.0 Right bank of spillway, 10 ft. high.
- 2360.0 Set an iron post, 3 ft. long, 1 in. in diam., 3 ft. in the ground for NW. cor. (No. 2) Block No. 4, marked on brass cap,
2 B 4 in SE. quadrant; and
1915 on S. half.
Thence across street.
- 2363.0 Left bank of Kanab Creek, 10 ft. high, brs. NW. and SE.
2430.0 Point for NE. cor. (No. 1) Block No. 5, falls in bed of Kanab Creek, impracticable to set post.
- 2445.0 Right bank of Kanab Creek, 15 ft. high, brs. NW. and SE.
2639.1 Intersect W. boundary of Townsite at NW. cor. (No. 2) of Block No. 5, hereinbefore described.
- October 14, 1915.
-
- Oct. 15, 1915.
From SW. cor. (No. 3) Block No. 21, hereinbefore described, N. 0° 6' W., along east side of street.
- 265.0 Drive a pine stake 2x2x18 ins., 14 ins. in the ground, for cor. of lots 2 and 3 of Block 21, marked
2 on NE., and 3 on SE. face.
- 520.0 Canal, 5 ft. wide, course East.
530.0 Intersect NW. cor. (No. 2) of block No. 21, hereinbefore described.
Thence across street.
- 540.0 Irrigation canal, 6 ft. wide, 1 ft. deep, course E. (abandoned)
614.0 Irrigation canal, 6 ft. wide, 1 ft. deep, course E. (abandoned)
40 ft. west of line canal turns from south to east. Thence parallel to and 40 ft. east of canal.
- 629.0 Intersect SW. cor. (No. 3) of block No. 20, hereinbefore described.
- 875.0 Irrigation canal, 5 ft. wide, 1 ft. deep, course E.
895.0 Drive a pine stake 2x2x18 ins., 14 ins. in the ground for cor. of lots 2 and 3 of block 20, marked
2 on NE., and
3 on SE. face.
- 1161.0 Intersect NW. cor. (No. 2) of Block No. 20, hereinbefore described.
Thence across street.
- 1171.0 Irrigation canal 10 ft. wide, 1 ft. deep, course E.
16 ft. west of line branch of canal turns south.
- 1260.0 The SW. cor. (No. 2) of Block No. 11, hereinbefore described.
1523.0 Drive a pine stake 2x2x18 ins., 14 ins. in the ground for cor. of lots 2 and 3 of Block 11, marked
2 on NE., and 3 on SE. face.
- 1786.0 Intersect NW. cor. (No. 2) of Block No. 11, hereinbefore described.
Thence across street.
- 1801.0 Irrigation canal 10 ft. wide, 1 ft. deep, course E.
1848.0 Irrigation canal 10 ft. wide, 2 ft. deep, course S. 85° E.
1885.0 Intersect the SW. cor. (No. 3) of Block No. 10, hereinbefore described.
- 2149.0 Drive a pine stake 2x2x18 ins., 14 ins. in the ground for cor. of lots 2 and 3 of Block No. 10, marked
2 on NE., and
3 on SE. face.
- 2413.0 Intersect the NW. cor. (No. 2) of Block No. 10, hereinbefore described.

Survey of Townsite of Fredonia, Ariz., in T.41 N., R.2 W. 21

Feet.
 2433.0 Thence across street.
 Irrigation canal, 7 ft. wide, 1 ft. deep, course E. (abandoned)
 2512.0 Intersect SW.cor.(No.3) of Block No.1, hereinbefore described.
 2696.0 Irrigation canal 10 ft.wide, 1 ft. deep, course SE.(abandoned)
 2776.0 Drive a pine stake 2x2x18 ins., 14 ins. in the ground for
 cor.of lots 2 and 3 of block 1, marked
 2 on NE., and
 3 on SE.face.
 2846.0 U.S.Forest Service Telephone line brs.N.28½°W. and S.28½°E.
 3003.5 Intersect NW.cor.(No.2) of Block No.1, hereinbefore de-
 scribed.

 From SE. cor.(No.4) of Block No.22, hereinbefore described,
 N.0°06' W along the west side of street.
 265.0 Drive a pine stake 2x2x18 ins., 14 ins. in the ground for
 cor.of lots 1 and 4 of block 22, marked
 1 on NW., and
 4 on SW.face.
 530.0 Intersect the NE. cor. (No.1) of Block No.22, hereinbefore
 described.
 Thence across street.
 540.0 Irrigation canal, 10 ft. wide, 1 ft. deep, course E.(abandoned)
 629.0 Intersect SE.cor.(No.4) of block No.19, hereinbefore de-
 scribed.
 895.0 Drive a pine stake 2x2x18 ins., 14 ins. in the ground for
 cor.of lots 1 and 4 of block 19, marked
 1 on NW., and
 4 on SW. face.
 1161.0 The NE.cor.(No.1) of Block No.19, hereinbefore described.
 Thence across street.
 1171.0 Irrigation canal, 10 ft.wide, 1 ft.deep, course E.
 1260.0 Intersect SE.cor.(No.4) of block 12, hereinbefore described.
 1523.0 Drive a pine stake 2x2x18 ins., 14 ins. in the ground for
 cor. of lots 1 and 5, of block 12, marked
 1 on NW., and
 5 on SW.face.
 1786.0 Intersect NE. cor. (No.1) of block 12, hereinbefore describ-
 ed.
 Thence across street.
 1801.0 Irrigation canal, 10 ft. wide, 1 ft. deep, course E.
 1856.0 Irrigation canal, 10 ft.wide, 2 ft.deep, course S.85°E.
 1885.0 Intersect SE.cor.(No.4) of Block No.9, hereinbefore de-
 scribed.
 2149.0 Drive a pine stake 2x2x18 ins., 14 ins.in the ground for
 cor.of lots 1 and 4 of block 9, marked
 1 on NW., and
 4 on SW. face.
 2413.0 Intersect the NE. cor.(No.1) of block No.9, hereinbefore
 described.
 Thence across street.
 2433.0 Irrigation canal 7 ft.wide, 1 ft. deep, course E.(abandoned)
 2512.0 Intersect SE. cor.(No.4) of Block No.2, hereinbefore de-
 scribed.
 2746.0 Irrigation canal 10 ft. wide, 1 ft. deep, course SE.(abandoned)
 2776.0 Drive a pine stake 2x2x18 ins., 14 ins. in the ground, for
 cor. of lots 1 and 4, of block 2, marked
 1 on NW., and
 4 on SW.face.
 3003.6 Intersect the NE.cor.(No.1) of block No.2, hereinbefore
 described.

 From the SW.cor. (No.3) of Block No.22, hereinbefore de-
 scribed,
 N.0°06' W., along east edge of street, parallel to and
 20 ft. east of canal.
 260.0 Irrigation canal 5 ft. wide, 1 ft. deep, course E.
 265.0 Drive a pine stake, 2x2x18 ins., 14 ins.in the ground for
 cor. of lots 2 and 3, of block 22, marked
 2 on NE, and
 3 on SE: face.

00. Survey of Townsite of Fredonia, Ariz., in T. 41 N., R. 2 W.

Feet	
530.0	Intersect NW.cor.(No.2) of Block No.22. Thence across street.
540.0	Irrigation canal 10 ft. wide, 1 ft. deep, course E.
629.0	Intersect SW. cor.(No.3) of Block No.19, hereinbefore described.
885.0	Irrigation canal, 5 ft. wide, 1 ft. deep, course E.
895.0	Drive a pine stake 2x2x18 ins., 14 ins. in the ground for cor.of lots 2 and 3 of block 19, marked 2 on NE., and 3 on SE. face.
1161.0	Intersect NW. cor.(No.2) of block No.19, hereinbefore described. Thence across street.
1171.0	Irrigation canal, 10 ft. wide, 1 ft. deep, course E.
1260.0	Intersect SW.cor.(No.3) of Block No.22, hereinbefore described.
1390.0	Drive a pine stake 2x2x18 ins., 14 ins. in the ground for cor.of lots 3 and 4 of block 12, marked 3 on NE., and 4 on SE. face.
1515.0	Irrigation canal 5 ft. wide, 1 ft. deep, course E.
1523.0	Drive a pine stake 2x2x18 ins., 14 ins. in the ground for cor.of lots 2 and 3 of block 12, marked 2 on NE., and 3 on SE. face.
1786.0	Intersect NW. cor.(No.2) of block No.12, hereinbefore described. Thence across street.
1801.0	Irrigation canal, 10 ft. wide, 1 ft. deep, course E.
1865.0	Irrigation canal, 10 ft. wide, 2 ft. deep, course E. 20 ft. west of line, branch of canal turns south.
1885.0	Intersect SW.cor.(No.3) of Block No.9, hereinbefore described.
2149.0	Drive a pine stake 2x2x18 ins., 14 ins. in the ground, for cor.of lots 2 and 3 of block 9, marked 2 on NE., and 3 on SE. face.
2413.0	Intersect NW. cor.(No.2) of Block No.9, hereinbefore described. Thence across street.
2433.0	Irrigation canal, 7 ft. wide, 1 ft. deep, course E. (abandoned)
2512.0	Intersect SW.cor.(No.3) of Block No.2, hereinbefore described.
2760.0	Irrigation canal, 10 ft. wide, course E.
2776.0	Drive a pine stake 2x2x18 ins., 14 ins. in the ground for cor.of lots 2 and 3 of block 2, marked 2 on NE., and 3 on SE. face.
2984.0	Irrigation canal 10 ft. wide, 2 ft. deep, course SE. (abandoned)
3003.9	Intersect NW. cor.(No.2) of Block No.2, hereinbefore described.

	From the SE. cor. (No.4) of Block No.23, N.0° 06' W., along the west line of street.
258.0	Irrigation canal, 6 ft. wide, 1 ft. deep, course W. 17 ft. east of line canal turns from S. to W. Thence parallel to and 17 ft. W., of canal.
265.0	Drive a pine stake 2x2x18 ins., 14 ins. in the ground for cor.of lots 1 and 4 of block 23, marked 1 on NW., and 4 on SW. face.
530.0	Intersect NE. cor.(No.1) of Block No.23, hereinbefore described. Thence across street.
540.0	Irrigation canal, 10 ft. wide, 1 ft. deep, course W.
629.0	Intersect the SE.cor.(No.4) of block No.18, hereinbefore described.
829.0	Drive a pine stake 2x2x18 ins., 14 ins. in the ground for cor.of lots 5 and 6 of block 18, marked 5 on SW., and 6 on NW. face.
885.0	Irrigation canal, 6 ft. wide, 1 ft. deep, course W.

Feet Survey of Townsite of Fredonia, Ariz., in T. 41 N., R. 2 W. 23

- 895.0 Drive a pine stake 2x2x18 ins., 14 ins. in the ground, for cor. of lots 1 and 6, of Block 18, marked
1 on NW. and
6 on SW. face.
- 1161.0 Intersect NE. cor. (No.1) of Block No. 18, hereinbefore described.
Thence across street.
- 1171.0 Irrigation canal, 7 ft. wide, 1 ft. deep, course W.
- 1260.0 Intersect SE. cor. (No. 4) of Block No. 13, hereinbefore described.
- 1500.0 Irrigation canal, 6 ft. wide, 1 ft. deep, course W.
- 1523.0 Drive a pine stake, 2x2x18 ins., 14 ins. in the ground, for cor. of lots 1 and 4, of Block 13, marked
1 on NW., and
4 on SW. face.
- 1786.0 Intersect NE. cor. (No.1) of Block No. 13, hereinbefore described.
Thence across street.
- 1848.0 Irrigation canal, 10 ft. wide, 2 ft. deep, course E.
17 ft. east of line, branch of canal turns south.
- 1885.0 Intersect SE. cor. (No.4) of Block No. 8, hereinbefore described.
- 2149.0 Drive a pine stake 2x2x18 ins., 14 ins. in the ground, for cor. of lots 1 and 4 of Block 8, marked
1 on NW., and
4 on SW. face.
- 2413.0 Intersect NE. cor. (No.1) of Block No. 8, hereinbefore described.
Thence across street.
- 2433.0 Irrigation canal, 7 ft. wide, 1 ft. deep, course E. (abandoned)
- 2512.0 The SE. cor. (NO. 4) of Block No. 3, hereinbefore described.
- 2760.0 Irrigation canal, 10 ft. wide, course East.
- 2776.0 Drive a pine stake 2x2x18 ins., 14 ins. in the ground, for cor. of lots 1 and 4 of Block 3, marked
1 on NW. and
4 on SW. face.
- 3004.0 Intersect NE. cor. (No.1) of Block No. 3, hereinbefore described.

Oct. 15, 1915.

-
- October 16, 1915.
From the SW. cor. (No.3) of Block No. 23, hereinbefore described,
N.0°06'W., along east line of street, parallel to and 16 ft. east of canal.
 - 265.0 Drive a pine stake 2x2x18 ins., 14 ins. in the ground for cor. of lots 2 and 3 of Block 23, marked
2 on NE., and
3 on SE. face.
 - 530.0 Intersect NW. cor. (No.2) of Block No. 23, hereinbefore described.
Thence across street.
 - 546.0 Irrigation canal, 10 ft. wide, course West.
 - 629.0 Intersect SW. cor. (No.3) of Block No. 18, hereinbefore described.
 - 760.0 School house, brs. E. 120 ft.
 - 895.0 Drive a pine stake, 2x2x18 ins., 14 ins. in the ground, for cor. of lots 2 and 3 of Block 18, marked
2 on NE., and
3 on SE. face.
 - 1161.0 Intersect NW. cor. (No. 2) of Block 18, hereinbefore described.
Thence across street.
 - 1167.0 Irrigation canal, 5 ft. wide, 1 ft. deep, course SE.
 - 1260.0 Intersect SW. cor. (No.3) of Block No. 13, hereinbefore described.
 - 1515.0 Irrigation canal, 5 ft. wide, 1 ft. deep, course E.
 - 1523.0 Drive a pine stake, 2x2x18 ins., 14 ins. in the ground, for cor. of lots 2 and 3 of Block 13, marked
2 on NE., and
3 on SE. face.
 - 1786.0 Intersect NW. cor. (No.2) of Block No. 13, hereinbefore described.

	Thence across street.
1790.0	Irrigation canal, 6 ft. wide, 1 ft. deep, course SE.
1865.0	Irrigation canal, 10 ft. wide, 2 ft. deep, course W. 16 ft. west of line, branch of canal turns south.
1885.0	Intersect SW. cor. (No.3) of Block No. 8, hereinbefore described.
2149.0	Drive a pine stake 2x2x18 ins., 14 ins. in the ground, for cor. of lots 2 and 3 of Block 8, marked 2 on NE. and 3 on SE. face.
2407.0	Irrigation canal 5 ft. wide, 2 ft. deep, course SE.
2413.0	Intersect NW. cor. (No.2) of Block No. 8, hereinbefore described.
	Thence across street.
2433.0	Irrigation canal 10 ft. wide, 2 ft. deep, course E.
2512.0	Intersect SW. cor. (No.3) of Block No. 3, hereinbefore described.
2760.0	Irrigation canal, 10 ft. wide, course East
2776.0	Drive a pine stake 2x2x18 ins., 14 ins. in the ground, for cor. of lots 2 and 3, of block 3, marked 2 on NE. and 3 on SE. face.
3004.3	The NW. cor. (No.2) of Block No. 3, hereinbefore described.

	From the SE. cor. (No.4) of Block No. 24, hereinbefore described, N.0°06'W., along west line of street, parallel to and 15 ft. W. of canal.
260.0	Irrigation canal, 5 ft. wide, 1 ft. deep, course W.
265.0	Drive a pine stake 2x2x18 ins. 14 ins. in the ground, for cor. of lots 1 and 4, of Block 24, marked 1 on NW., and 4 on SW. face.
520.0	Irrigation canal, 5 ft. wide, 1 ft. deep, course SW.
530.0	Intersect NE. cor. (No.1) of Block No. 24, hereinbefore described.
	Thence across street.
545.0	Irrigation canal, 10 ft. wide, 1 ft. deep, course W.
609.0	Irrigation canal, 10 ft. wide, 1 ft. deep, course W.
629.0	Intersect SW. cor. (No.4) of Block No.17, hereinbefore described.
885.0	Irrigation canal, 6 ft. wide, 1 ft. deep, course W.
895.0	Drive a pine stake, 2x2x18 ins., 14 ins. in the ground, for cor. of lots 1 and 4 of block 17, marked 1 on NW. and 4 on SW. face.
1161.0	Intersect NE. cor. (No.1) of Block No.17, hereinbefore described.
	Thence across street.
1235.0	Irrigation canal, 10 ft. wide, 1 ft. deep, course W.
1260.0	Intersect SE. cor. (No.4) of Block No. 14, hereinbefore described.
1523.0	Drive a pine stake 2x2x18 ins., 14 ins. in the ground, for cor. of lots 1 and 4 of Block 14, marked 1 on NW., and 4 on SW. face.
1786.0	Intersect NE. cor. (No.1) of Block No. 14, hereinbefore described.
	Thence across street.
1801.0	Irrigation canal, 7 ft. wide, 1 ft. deep, course W.,
1885.0	Intersect SE. cor. (No.4) of Block No. 7, hereinbefore described.
2015.0	Irrigation canal, 10 ft. wide, 3 ft. deep, course S.5°E.
2149.0	Drive a pine stake, 2x2x18 ins., 14 ins. in the ground, for cor. of lots 1 and 4 of Block 7, marked 1 on NW. and 4 on SW. face.
2413.0	Intersect NE. cor. (No.1) of Block No. 7, hereinbefore described.
	Thence across street.

Feet.	
2433.0	Irrigation canal, 10 ft. wide, 2 ft. deep, course E.
2512.0	Intersect SE. cor. (No.4) of Block No.4, hereinbefore described.
2760.0	Irrigation canal, 10 ft. wide, course East.
2776.0	Drive a pine stake, 2x2x18 ins., 14 ins. in the ground, for cor. of lots 1 and 4 of Block 4, marked 1 on NW. and 4 on SW. face.
3004.4	Intersect NE. cor. (No.1) of Block 4, hereinbefore described.

	From the SW. cor. (No.3) of Block No.24, hereinbefore described, N.0°06'W., along east line of street.
265.0	Drive a pine stake 2x2x18 ins., 14 ins. in the ground, for cor. of lots 2 and 3 of block 24, marked 2 on NE., and 3 on SE. face.
530.0	Intersect NW. cor. (No.2) of Block No.24, hereinbefore described. Thence across street.
545.0	Irrigation canal, 8 ft. wide, 1 ft. deep, course W.
609.0	Irrigation canal, 10 ft. wide, 1 ft. deep, course W.
629.0	The SW. cor. (No.3) of Block No.17, hereinbefore described.
885.0	Irrigation canal, 6 ft. wide, 1 ft. deep, course SW. 5 ft. east of line canal turns from south to southwest. Thence parallel to and 5 ft. west of canal.
895.0	Drive a pine stake 2x2x18 ins., 14 ins. in the ground for cor. of lots 2 and 3 of block 17, marked 2 on NE., and 3 on SE. face.
1147.0	5 ft. east of line canal turns from SW. to S.
1161.0	Intersect NW. cor. (No.2) of Block No.17, hereinbefore described. Thence across street.
1260.0	Intersect SW. cor. (No.3) of Block No.14, hereinbefore described.
1523.0	Drive a pine stake 2x2x18 ins., 14 ins. in the ground for cor. of lots 2 and 3 of Block 14, marked 2 on NE., and 3 on SE. face.
1563.0	Left bank of Kanab creek, 15 ft. high, brs. NE. and SW.
1645.0	Right bank of Kanab creek, 15 ft. high, brs. NE. and SW.
1786.0	Intersect NW. cor. (No.2) of Block No.14, hereinbefore described. Thence across street.
1885.0	Intersect SW. cor. (No.3) of Block No.7, hereinbefore described. Thence ascend SW. slope, 50 ft. to
2035.0	Summit of small knoll; thence descend N. slope.
2149.0	Drive a pine stake 2x2x18 ins., 14 ins. in the ground for cor. of lots 2 and 3 of Block 7, marked 2 on NE., and 3 on SE. face.
2180.0	Foot of knoll.
2300.0	Right bank of Kanab Creek, 15 ft. high, brs. NW. and SE. Thence over sand bar.
2413.0	Intersect NW. cor. (No.2) of Block No.7, hereinbefore described. Thence across street.
2512.0	Intersect point for SW. cor. (No.3) of block No.4, hereinbefore described. Right bank of Kanab creek, 15 ft. high, brs. NE. and SW.
2632.0	Foot of knoll, brs. NE. and SW.; thence ascend SE. slope, 50 ft. to
2706.0	Summit of knoll; thence descend N. slope, 50 ft.
2776.0	Drive a pine stake 2x2x18 ins., 14 ins. in the ground for cor. of lots 2 and 3 of Block 4, marked 2 on NE., and 3 on SE. face
2810.0	Foot of knoll brs. NE. and SW.
2925.0	Right bank of Kanab Creek, 15 ft. high, brs. NW. and SE.

Feet.	
3000.0	Left bank of Kanab Creek, 10 ft. high, brs. NW. and SE.
3004.7	Intersect the NW cor. (No.2) of block No.4, hereinbefore described.

From the SE cor. (No.4) of Block No.25, hereinbefore described,	
N.0°06' W., along the west line of street, parallel to and 6 ft. west of canal.	
260.0	Irrigation canal, 5 ft. wide, 1 ft. deep, course W.
265.0	Drive a pine stake 2x2x18 ins., 14 ins. in the ground for cor. of lots 1 and 2, of block 25, marked 1 on NW., and 2 on SW. face.
525.0	Irrigation canal, 5 ft. wide, 1 ft. deep, course W.
530.0	Intersect the NE cor. (No.1) of Block No.25, hereinbefore described. Thence across street.
545.0	Irrigation canal, 10 ft. wide, course W.
609.0	6 ft. east of line, irrigation canal turns from W. to S.
629.0	Intersect SE cor. (No.4) of Block No.16, hereinbefore described.
855.0	Irrigation canal, 5 ft. wide, 1 ft. deep, course SW.
895.0	Drive a pine stake, 2x2x18 ins., 14 ins. in the ground for cor. of lots 1 and 2 of block 16, marked 1 on NW., and 2 on SW. face.
1161.0	Intersect NE cor. (No.1) of Block No.16, hereinbefore described. Thence across street.
1260.0	Intersect SE cor. (No.4) of Block No.15, hereinbefore described.
1450.0	Left bank of Kanab creek, 15 ft. high, brs. NE. and SW.
1523.0	Drive a pine stake 2x2x18 ins., 14 ins. in the ground for cor. of lots 1 and 2 of block 15, marked 1 on NW., and 2 on SW. face.
1550.0	Right bank of Kanab creek, 15 ft. high, brs. NE. and SW.
1786.0	Intersect NE cor. (No.1) of Block No.15, hereinbefore described. Thence across street.
1885.0	Intersect SE cor. (No.4) of Block No.6, hereinbefore described.
1940.0	Foot of knoll, brs. NW. and SE.; thence ascend SW. slope, 50 ft. to
2040.0	Summit of knoll; thence descend N. slope, 50 ft.
2149.0	Drive a pine stake, 2x2x18 ins., 14 ins. in the ground for cor. of lots 1 and 2 of Block 6, marked 1 on NW., and 2 on SW. face.
2180.0	Foot of knoll, brs. E. and W.
2413.0	Intersect NE cor. (No.1) of Block No.6, hereinbefore described. Thence across street.
2512.0	Intersect the SE cor. (No.4) of Block No.5, hereinbefore described.
2620.0	Foot of knoll, brs. NE. and SW. Thence ascend NE. slope, 50 ft. to
2700.0	Summit of knoll; thence descend N. slope, 50 ft.
2776.0	Drive a pine stake 2x2x18 ins., 14 ins. in the ground for cor. of lots 1 and 2 of block 5, marked 1 on NW., and 2 on SW. face.
2780.0	Foot of knoll, brs. E. and W.
2980.0	Right bank of Kanab creek, 15 ft. high, brs. NW. and SE.
3004.8	Intersect point for NE cor. (No.1) of Block No.5, hereinbefore described.

October 16, 1915.

Feet.

October 18, 1915.

Block No. 1.

From the cor. of lots 3 and 4, on S. bdy. of block, hereinbefore described,
N.0°06' W., between lots 3 and 4.

264.0 Drive a pine stake, 2x2x18 ins., 14 ins. in the ground, for cor. of lots 1, 2, 3 and 4 of block 1, marked
1 on NE.,
2 on NW.,
3 on SW., and
4 on SE. face.

Thence continue line, bet. lots 1 and 2.

491.5 Intersect cor. of lots 1 and 2 on N. bdy. of block, hereinbefore described.
Lot 1, vacant.
Lots 2 and 3, fenced by Wm. Brooksby.
Lot 4 fenced by Asa W. Judd.

Block No. 2.

From the cor. of lots 3 and 4, on S. bdy. of block, hereinbefore described,
N.0° 06' W., bet. lots 3 and 4.

264.0 Drive a pine stake 2x2x18 ins., 14 ins. in the ground, for cor. of lots, 1, 2, 3 and 4 of block 2, marked
1 on NE.,
2 on NW.,
3 on SW., and
4 on SE. face.

Continue line bet. lots 1 and 2.

491.75 Intersect cor. of lots 1 and 2 on N. bdy. of block, hereinbefore described.
Lots 1, 2, 3 and 4 fenced by Wm. Brooksby.

Block No. 3.

From the cor. of lots 3 and 4, on S. bdy. of block, hereinbefore described,
N.0° 06' W., bet. lots 3 and 4.

264.0 Drive a pine stake 2x2x18 ins., 14 ins. in the ground, for cor. of lots 1, 2, 3 and 4 of block 3, marked
1 on NE.,
2 on NW.,
3 on SW., and
4 on SE. face.

Thence continue line, bet. lots 1 and 2.

492.15 Intersect cor. of lots 1 and 2, on N. bdy. of block, hereinbefore described.
Lots 1, 2, 3 and 4 fenced by Wm. Brooksby.

Block No. 4.

From the cor. of lots 3 and 4, on S. bdy. of block, hereinbefore described,
N.0° 06' W., bet. lots 3 and 4.

264.0 Drive a pine stake 2x2x18 ins., 14 ins. in the ground for cor. of lots, 1, 2, 3 and 4, of block 4, marked
1 on NE.,
2 on NW.,
3 on SW., and
4 on SE. face.

Thence continue line, bet. lots 1 and 2.

492.55 Intersect point for cor. of lots 1 and 2 on N. bdy. of block, hereinbefore described.
Block vacant.

Feet.	
	<p style="text-align: center;">Block No. 5. Vacant.</p>
	<p style="text-align: center;">Block No. 6. Vacant.</p>
	<p style="text-align: center;">Block No. 7.</p>
260.0	<p>From the cor. of lots 1 and 4 on E^o bdy. of Block, hereinbefore described, S. 89° 54' W., bet. lots 1 and 4. Drive a pine stake, 2x2x18 ins., 14 ins. in the ground for cor. of lots 1, 2, 3 and 4, of block 7, marked 1 on NE., 2 on NW., 3 on SW., and 4 on SE. face.</p>
520.00	<p>Thence continue line, bet. lots 2 and 3. Intersect cor. of lots 2 and 3 on W. bdy. of block, hereinbefore described. Lots 1 and 2 fenced and occupied by Hank Riddle. Lot 3 vacant. Lot 4 occupied by Hank Riddle and Loren Pratt, Jr.</p>
	<p style="text-align: center;">Block No. 8.</p>
264.0	<p>From the cor. of lots 3 and 4 on S^o bdy. of block, hereinbefore described, N. 0° 06' W. bet. lots 3 and 4. Drive a pine stake 2x2x18 ins., 14 ins. in the ground, for cor. of lots 1, 2, 3 and 4, of block 8, marked 1 on NE., 2 on NW., 3 on SW., and 4 on SE. face.</p>
528.0	<p>Thence continue line, bet. lots 1 and 2 along west edge of irrigation canal from this cor. Intersect cor. of lots 1 and 2 on N. bdy. of block, hereinbefore described. Lots 1 and 4, fenced and occupied by Asa W. Judd. Lots 2 and 3 fenced and occupied by Mr. Brooksby.</p>
	<p style="text-align: center;">Block No. 9.</p>
264.0	<p>From the cor. of lots 3 and 4 on S^o bdy. of Block, hereinbefore described, N. 0° 06' W., bet. lots 3 and 4. Drive a pine stake 2x2x18 ins., 14 ins. in the ground for cor. of lots, 1, 2, 3 and 4, of block 9, marked 1 on NE., 2 on NW., 3 on SW., and 4 on SE. face.</p>
528.0	<p>Thence continue line bet. lots 1 and 2. Intersect cor. of lots, 1 and 2, on N. bdy. of block, hereinbefore described. Lots 1, 2, and 4, occupied by Asa W. Judd. Lot 3 occupied by the Church of Jesus Christ of Latter Day Saints as a tithing yards.</p>
	<p style="text-align: center;">Block No. 10.</p>
264.0	<p>From the cor. of lots 3 and 4 on S. bdy. of block, hereinbefore described, N. 0° 06' W., bet. lots 3 and 4. Drive a pine stake 2x2x18 ins., 14 ins. in the ground for</p>

Feet.

for cor. of lots 1, 2, 3 and 4 of block 10, marked
1 on NE.,
2 on NW.,
3 on SW., and
4 on SE. face.

528.0 Thence continue line bet. lots 1 and 2.
Intersect cor. of lots 1 and 2 on N. bdy. of block, hereinbefore described.
Entire block occupied by Asa W. Judd.
This block is not watered.

Block No. 11.

263.0 From the cor. of lots 3 and 4 on S. bdy. of block, hereinbefore described,
N. 0° 06' W., bet. lots 3 and 4.
Drive a pine stake 2x2x18 ins., 14 ins. in the ground, for cor. of lots, 1, 2, 3 and 4 of block 11, marked
1 on NE.,
2 on NW.,
3 on SW., and
4 on SE. face.

526.0 Thence continue line, bet. secs. 1 and 2.
Intersect cor. of lots 1 and 2 on N. bdy. of block, hereinbefore described.
Lots 1, 3 and 4 occupied by E. Jackson.
Lot 2 occupied by Robert Jackson.
October 18, 1915.

October 19, 1915.

Block No. 12.

130.0 From the cor. of lots 4 and 5 on S. bdy. of block, hereinbefore described,
N. 0° 06' W., bet. lots 4 and 5.
Drive a pine stake 2x2x18 ins., 14 ins. in the ground for cor. of lots 3 and 4 of block 12, marked
3 on NW., and
4 on SW. face.

263.0 Thence continue line bet. lots 3 and 5.
Drive a pine stake 2x2x18 ins., 14 ins. in the ground for cor. of lots 1, 2, 3 and 5, of block 12, marked
1 on NE.,
2 on NW.,
3 on SW., and
5 on SE. face.

526.0 Thence continue line, bet. lots 1 and 2.
Intersect cor. of lots 1 and 2 on N. bdy. of block, hereinbefore described.
Lots 1, 2 and 5 occupied by Robert A. Jackson.
Lot 3 occupied by H. P. Gram.
Lot 4 occupied by Frank S. Brown.

Block No. 13.

263.0 From the cor. of lots 3 and 4 on S. bdy. of block, hereinbefore described,
N. 0° 06' W., bet. lots 3 and 4.
Drive a pine stake, 2x2x18 ins., 14 ins. in the ground, for cor. of lots 1, 2, 3 and 4, of block 13, marked
1 on NE.,
2 on NW.,
3 on SW., and
4 on SE. face.

526.0 Thence continue line, bet. lots 1 and 2.
Intersect the cor. of lots 1 and 2 on N. bdy. of block, hereinbefore described.

Survey of Townsite of Fredonia, Ariz., in T.41 N., R.2 W.

Feet.

Lot 1 occupied by J.H. Hart.
 Lot 2 occupied by Ira Judd.
 Lot 3 occupied by H.E. Judd.
 Lot 4 occupied by Wm. Brooksby.

Block No.14.

From cor. of lots 3 and 4 on S. bdy. of block, hereinbefore described,
 N.0°06'W., bet. lots 3 and 4.
 263.0 Drive a pine stake 2x2x18 ins., 14 ins. in the ground, for cor. of lots, 1, 2, 3 and 4 of block 14, marked
 1 on NE.,
 2 on NW.,
 3 on SW., and
 4 on SE. face.
 526.0 Thence continue line bet. lots 1 and 2.
 Intersect cor. of lots 1 and 2 on N. bdy. of block, hereinbefore described.
 Entire block occupied by Loren Pratt, Jr.

Block No.15.

Lot 1 vacant.
 Lot 2 occupied by Loren Pratt, Jr.

Block No.16.

Lot 1 occupied by Oren Judd.
 Lot 2 occupied by Lee Brown.

Block No.17.

From the cor. of lots 3 and 4 on S. bdy. of block, hereinbefore described,
 N.0°06'W., bet. lots 3 and 4.
 266.0 Drive a pine stake 2x2x18 ins., 14 ins. in the ground, for cor. of lots, 1, 2, 3 and 4, of Block 17, marked
 1 on NE.,
 2 on NW.,
 3 on SW., and
 4 on SE. face.
 532.0 Thence continue line bet. lots 1 and 2.
 Intersect cor. of lots 1 and 2 on N. bdy. of block, hereinbefore described.
 Lots 1 and 2 occupied by Oren Judd.
 Lots 3 and 4 occupied by Lee Brown.

Block No.18.

From the cor. of lots 3 and 4 on S. bdy. of block hereinbefore described,
 N.0°06'W., bet. lots 3 and 4.
 40.0 Drive a pine stake 2x2x18 ins., 14 ins. in the ground for cor. of lots 4 and 5 of block 18, marked,
 4 on SE., and
 5 on NE. face.
 From this cor., the NE. cor. of lot No. 4 brs. N.89°54'E., 17 ft. dist., at which point I drive a pine stake 2x2x18 ins., 14 ins. in the ground for cor. of lots 4 and 5 of block 18, marked
 4 on SW., and
 5 on NE. face.

Feet

Thence return to the cor. of lots 4 and 5 described above and continue measurement N. 0° 06' W., bet. lots 3 and 5.

200.0 Drive a pine stake 2x2x18 ins., 14 ins. in the ground for cor. of lots 5 and 6 of block 18, marked
 5 on SE., and
 6 on NE. face.

Thence continue line bet. lots 3 and 6.

266.0 Drive a pine stake 2x2x18 ins., 14 ins. in the ground for cor. of lots 1, 2, 3 and 6 of block 18, marked
 1 on NE.,
 2 on NW.,
 3 on SW., and
 6 on SE. face.

Thence continue line bet. lots 1 and 2.

532.0 Intersect cor. of lots 1 and 2 on N. bdy. of block, hereinbefore described.
 Lot 1 occupied by J. Brooksby.
 Lot 2, occupied by Ray Button.
 Lot 3, occupied by District School.
 Lot 4, occupied by the Relief Society.
 Lot 5, occupied by Ralph Button.
 Lot 6, occupied by The Church of Jesus Christ of Latter Day Saints.

Block No. 19.

From the cor. of lots 3 and 4 on S. bdy. of block, hereinbefore described,
 N. 0° 06' W., bet. lots 3 and 4.

266.0 Drive a pine stake 2x2x18 ins., 14 ins. in the ground for cor. of lots 1, 2, 3 and 4 of block 19, marked
 1 on NE.,
 2 on NW.,
 3 on SW., and
 4 on SE. face.

Thence continue line, bet. lots 1 and 2.

532.0 Intersect cor. of lots 1 and 2 on N. bdy. of block, hereinbefore described.
 Lots 1 and 2, occupied by A.W. Brown.
 Lots 3 and 4, occupied by Thomas Jensen, Jr.

Block No. 20.

From the cor. of lots 3 and 4 on S. bdy. of block, hereinbefore described,
 N. 0° 06' W., bet. lots 3 and 4.

266.0 Drive a pine stake 2x2x18 ins., 14 ins. in the ground for cor. of lots 1, 2, 3 and 4 of block 20, marked
 1 on NE.,
 2 on NW.,
 3 on SW., and
 4 on SE. face.

Thence continue line bet. lots 1 and 2.

532.0 Intersect cor. of lots 1 and 2 on N. bdy. of block, hereinbefore described.
 Lots 1 and 4, occupied by H.B. Judd.
 Lot 2 occupied by Wm. Brooksby.
 Lot 3, occupied by W. J. Haycock.
 October 19, 1915.

October 20, 1915.

Block No. 21.

From the cor. of lots 3 and 4 on S. bdy. of block, hereinbefore described,

Survey of Townsite of Fredonia, Ariz., in T.41 N., R.2 W.

32

Feet.
 265.0 N.0° 06' W., bet. lots 3 and 4.
 Drive a pine stake 2x2x18 ins., 14 ins. in the ground, on E. edge of irrigation canal, for cor. of lots 1, 2, 3 and 4 of block 21, marked
 1 on NE.,
 2 on NW.,
 3 on SW., and
 4 on SE. face.
 Thence continue line bet. lots 1 and 2.
 530.0 Intersect cor. of lots 1 and 2 on N. bdy. of block, hereinbefore described.
 Lots 1 and 4, occupied by A.E. Lewis.
 Lot 3, occupied by E. Jackson.
 Lot 2, occupied by W.M. Judd.

Block No. 22.

From the cor. of lots 3 and 4 on S^w bdy. of block, hereinbefore described,
 N.0°06'W., bet. lots 3 and 4.
 265.0 Drive a pine stake 2x2x18 ins., 14 ins. in the ground, on N. edge of irrigation canal, for cor. of lots 1, 2, 3 and 4 of block 22, marked,
 1 on NE.,
 2 on NW.,
 3 on SW., and
 4 on SE. face.
 Thence continue line, bet. lots 1 and 2.
 530.0 Intersect the cor. of lots 1 and 2 on N. bdy. of block, hereinbefore described.
 Lots 1 and 2, occupied by T.G. Gensen.
 Lots 3 and 4, occupied by Loren Pratt, Sr.

Block No. 23.

From the cor. of lots 3 and 4 on S. bdy. of Block, hereinbefore described,
 N.0°06'W., bet. lots 3 and 4.
 265.0 Drive a pine stake 2x2x18 ins., 14 ins. in the ground for cor. of lots 1, 2, 3 and 4 of block 23, marked
 1 on NE.,
 2 on NW.,
 3 on SW., and
 4 on SE. face.
 Thence continue line, bet. lots 1 and 2.
 530.0 Intersect the cor. of lots 1 and 2 on N. bdy. of block, hereinbefore described.
 Lot 1, occupied by Rees Griffith.
 Lots 2 and 3, occupied by W.J. Brooksby.
 Lot 4, occupied by Thomas Dobson.

Block No. 24.

From the cor. of lots 3 and 4 on S^w bdy. of block, hereinbefore described,
 N.0°06'W., bet. lots 3 and 4.
 265.0 Drive a pine stake 2x2x18 ins., 14 ins. in the ground for cor. of lots 1, 2, 3 and 4 of block 24, marked
 1 on NE.,
 2 on NW.,
 3 on SW., and
 4 on SE. face.
 Thence continue line, bet. lots 1 and 2.
 530.0 Intersect cor. of lots 1 and 2 on N. bdy. of block, hereinbefore described.
 Lots 1 and 2, occupied by D.K. Judd.
 Lot 3, occupied by S.R. Dunham.
 Lot 4 occupied by Haden Church.

Survey of Townsite of Fredonia, Arizona, in T. 41 N., R. 2 W. 33.

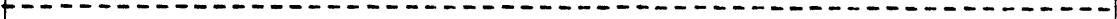
Feet.

Block No. 25.

Lot 1, occupied by W. Brooksby.

Lot 2, occupied by W. M. Judd.

October 20, 1915.



Agricultural Tracts, Cemetery Reserve and Reservoir Sites in secs. 16, 17, 19, 20, 21 and 29, of T. 1 N., R. 2 W., Arizona.

Chains.

The Agricultural Tracts, 127 in number, adjacent to Fredonia Townsite, a Cemetery Reserve, and two Reservoir Sites, surveyed as hereinafter described, embraces the following described land in Township 41 North, Range 2 West, of the Gila and Salt River Base and Meridian, in the State of Arizona:

AGRICULTURAL TRACTS.

- Sec. 16: SW $\frac{1}{2}$ SW $\frac{1}{4}$
- Sec. 17: SE $\frac{1}{4}$ SW $\frac{1}{4}$
- Sec. 19: SE $\frac{1}{4}$ NE $\frac{1}{4}$ and E $\frac{1}{2}$ SE $\frac{1}{4}$
- Sec. 20: All of Sec. not embraced within the bdrs. of Fredonia Townsite.
- Sec. 21: W $\frac{1}{2}$ NW $\frac{1}{4}$
- Sec. 29: NW $\frac{1}{4}$
N $\frac{1}{2}$ SW $\frac{1}{4}$
Part of NE $\frac{1}{4}$ and)
Part of SE $\frac{1}{4}$) bounded as follows:
From $\frac{1}{4}$ sec. cor. of secs. 20 & 29, N.89°57'E. on N. bdy. of sec., 3.69 chs. Thence S.0°22'E. on E. bdy. of Tracts, thru NE. $\frac{1}{4}$ & part of SE. $\frac{1}{4}$ of sec., 60.23 chs. to intersection with E. & W. 1/16 sec. line thru SE. $\frac{1}{4}$ of sec.
Thence West on E. and W. 1/16 sec. line, thru SE. $\frac{1}{4}$ of sec. 3.92 chs. to 1/16 sec. cor. on S. $\frac{1}{4}$ of N. and S. center line of sec.
Thence N.0°11'W. on N. and S. center line of sec. to $\frac{1}{4}$ sec. cor. of secs. 20 and 29.

CEMETERY RESERVE

- Sec. 21: N $\frac{1}{2}$ NE $\frac{1}{4}$ NW $\frac{1}{4}$

RESERVOIR SITES.

- Sec. 29: Irregular shaped tract in E. $\frac{1}{2}$ of sec. bounded as hereinafter described, containing an area of 46.45 acres.
- Sec. 17: Irregular shaped tract in N. $\frac{1}{2}$ of sec. bounded as hereinafter described, containing an area of 4.47 acres.

SUBDIVISION OF SEC. 16.

- 80.24 From $\frac{1}{4}$ sec. cor. of secs. 16 and 17, (NE. cor. of Fredonia Townsite), S.89°59'E., on random E. and W. center line of sec. 16.
- 40.12 Fall 2 lks. S. of $\frac{1}{4}$ sec. cor. of secs. 15 and 16, a 1 in. iron post, with brass cap, 18 ins. above ground, marked and witnessed as described by the Surveyor-General.
- 80.24 Thence West on true E. and W. center line of sec. 16 Set temp. center cor. of sec. 16. Intersect $\frac{1}{4}$ sec. cor. of secs. 16 and 17, hereinbefore described.

Agricultural Tracts, Cemetery Reserve and Reservoir Site, in
secs. 16, 17, 19, 20, and 29 of T. 41 N., R. 2 W., Arizona.

Chains.

- From the cor. of secs. 16, 17, 20 and 21, hereinbefore described,
East, on a random line, on $W \frac{1}{2}$ bet. secs. 16 and 21, for dist. only (the $\frac{1}{4}$ sec. cor. being plainly visible).
- 20.00 Set temp. $1/16$ sec. cor.
- 40.05 Intersect $\frac{1}{4}$ sec. cor. of secs. 16 and 21, a 1 in. iron post, with brass cap, 10 ins. above ground, marked and witnessed as described by the surveyor general.
- Thence
West, on true line, on $W \frac{1}{2}$ bet. secs. 16 and 21.
Over slightly rolling prairie land.
- 20.025 (Midpoint bet. $\frac{1}{4}$ sec. cor. and sec. cor.), Set an iron post 3 ft. long, 1 in. in diam., 30 ins. in the ground, for $1/16$ sec. cor., and NW. cor. (No. 2) of Cemetery Reserve, marked on brass cap,
T41N R2W on N., and
1915 on S. half;
 $1/16$ S 16 in NE., and
2 CEMETERY in SE. quadrant.
- 27.44 U.S. Forest Service Telephone line, brs. N. $28 \frac{1}{2}^\circ$ W. and S. $28 \frac{1}{2}^\circ$ E.
- 28.30 Irrigation canal, 10 ft. wide, 1 ft. deep, course S. (abandoned)
- 29.30 Wire fence brs. N. and S.
- 40.05 Intersect the cor. of secs. 16, 17, 20 and 21, hereinbefore described.

-
- From the $\frac{1}{4}$ sec. cor. of secs. 16 and 21, hereinbefore described,
N. $0^\circ 03'$ W. on a random N. and S. center line of sec. 16.
 - 80.06 Fall 3 lks. E. of the $\frac{1}{4}$ sec. cor. of secs. 9 and 16, which is a 1 in. iron post, 10 ins. above ground, firmly set, marked and witnessed, as described by the surveyor general.
 - Thence,
S. $0^\circ 04'$ E., on corrected random N. and S. center line of sec. 16.
 - 40.05 Intersect corrected E. and W. center line of section, 8 lks. west of the temp. center cor. set thereon as hereinbefore described.
 - At point of intersection, set corrected temp. center cor. of sec. 16.
 - 60.055 Set temp. $1/16$ sec. cor., and erect a flag over same.
 - 80.06 Intersect $\frac{1}{4}$ sec. cor. of secs. 16 and 21, hereinbefore described.
 - Return to the center cor. of sec. 16 set at intersection of corrected N. and S. center line of sec. with correct E. and W. center line of sec. Thence
West, on true E. and W. center line of sec. 16 ($W \frac{1}{2}$).
 - 20.02 Set temp. $1/16$ sec. cor., and set flag over same.
 - 40.04 Intersect $\frac{1}{4}$ sec. cor. of secs. 16 and 17 on E. bdy. of Fredonia Townsite, hereinbefore described.

The S. $\frac{1}{2}$ of line bet. secs. 16 and 17 having previously been resurveyed under this group as part of E. bdy. of Fredonia Townsite, as hereinbefore described, and the true course and length of same found to be N. $0^\circ 4'$ W., 2640.60 ft. or 40.01 chs., the $1/16$ sec. cor. on same is located as follows:

- From the NE. cor. (No. 1) of Block No. 11 of Fredonia Townsite, which is set at 20.817 chs. N. $0^\circ 4'$ W. from the cor. of secs. 16, 17, 20 and 21, measure S. $0^\circ 4'$ E., 0.812 chs. (20.817 chs. - 20.005 chs.) to the midpoint on S. $\frac{1}{2}$ of line bet. secs. 16 and 17, at which point
Set an iron post, 3 ft. long, 1 in. in diam., 36 ins. in the ground for $1/16$ sec. cor. and NW. cor. (No. 2) of Tract No. 39, marked on brass cap,
T41N R2W on N.,
FREDONIA TS. on W., and
1915 on S. half;
 $1/16$ S 16 in NE., and
2TR
39 in SE. quadrant.

Chains.

Thence,
East, on true E. and W. $\frac{1}{16}$ sec. line, thru. SW. $\frac{1}{4}$ of sec. 16
(the flag on temp. $\frac{1}{16}$ sec. cor. set on S. $\frac{1}{2}$ of cor-
rected random N. and S. center line of sec. 16 being
plainly visible).
20.00 Set temp. $\frac{1}{16}$ sec. cor.

From the $\frac{1}{16}$ sec. cor. on W. $\frac{1}{2}$ of line bet. secs. 16 and 21,
hereinbefore described,
N. $0^{\circ} 4' W.$, on true N. and S. $\frac{1}{16}$ sec. line, thru. SW. $\frac{1}{4}$ of
sec. 16 (the temp. $\frac{1}{16}$ sec. cor. on W. $\frac{1}{2}$ of E. and W. center
line of sec. being plainly visible).
Over slightly rolling prairie land.
3.31 Wire fence brs. E. and W.
20.00 Intersect true E. and W. $\frac{1}{16}$ sec. line of SW. $\frac{1}{4}$ of sec. 16 at
2 lks. E. of the temp. $\frac{1}{16}$ sec. cor. set thereon, as here-
inbefore described.
At point of intersection,
Set an iron post 3 ft. long, 1 in. in diam., 30 ins. in the
ground, for $\frac{1}{16}$ sec. cor. and NE. cor. (No. 1) of Tract No.
37, marked on brass cap,
T41N R2W $\frac{1}{2}$ N., and
1915 on S. half;
 $\frac{1}{16}$ S 16 in NE., and
1TR 37 in SW. quadrant.

Thence,
West, on true E. and W. $\frac{1}{16}$ sec. line of SW. $\frac{1}{4}$ of sec. 16, on
N. brs. of Tracts 37, 38, and 39, hereinafter described.
Over slightly rolling prairie land.
20.02 Intersect the $\frac{1}{16}$ sec. cor. on S. $\frac{1}{2}$ of line, bet. secs. 16 and
17, and NW. cor. of Tract 39, on E. bdy. of Fredonia Town-
site.

Oct. 11, 1915.

Subdivision of SW. $\frac{1}{4}$ of Section 17.

Oct. 12, 1915.
True course and length of W. $\frac{1}{2}$ of E. and W. center line of
sec. 17, having been determined in the survey of Fre-
donia Townsite as hereinbefore described, proceed to
set temp. $\frac{1}{16}$ sec. cor. thereon for the subdivision of
the SW. $\frac{1}{4}$ of the sec. as follows:
From the center cor. of sec. 17, hereinbefore described,
which is also the NW. cor. of Fredonia Townsite,
S. $89^{\circ} 56' W.$, on true line, on W. $\frac{1}{2}$ of E. and W. center line
of sec. 17.
19.99 (Midpoint bet. center cor. and $\frac{1}{4}$ sec. cor. of secs. 17 and
18) set temp. $\frac{1}{16}$ sec. cor.

From $\frac{1}{4}$ sec. cor. of secs. 17 and 18, hereinbefore described,
S. $0^{\circ} 3' E.$, on random line, on S. $\frac{1}{2}$ bet. secs. 17 and 18.
20.00 Set temp. $\frac{1}{16}$ sec. cor.
40.04 Intersect cor. of secs. 17, 18, 19 and 20, a 3 in. iron post
with brass cap, 12 ins. above ground, firmly set, mark-
ed and witnessed as described by the surveyor general.

Thence,
N. $0^{\circ} 3' W.$, on a true line, on S. $\frac{1}{2}$ bet. secs. 17 and 18.
Ascend rolling S. slope.
20.02 Set temp. $\frac{1}{16}$ sec. cor.

From the cor. of secs. 17, 18, 19 and 20,
N. $89^{\circ} 56' E.$, on random line on W. $\frac{1}{2}$ bet. secs. 17 and 20 for
dist. only, the $\frac{1}{4}$ sec. cor. being plainly visible,

Chains.

20.00 Set temp. 1/16 sec.cor.
40.00 Intersect the 1/4 sec.cor. of secs.17 and 20; hereinbefore described.

Thence
S.89°56' W., on true line on W. 1/2 bet. secs.17 and 20, thru. Tract No.42.
Over level land, thru.cultivated field.

4.95 Wire fence brs.N. and S.
6.40 Wire fence brs.NE. and SW.; leave cultivated field.
7.20 Right bank Kanab Creek, 15 ft.high, brs.NE. and SW.
Thence across dry bed of Kanab Creek, course SW.
8.00 Left bank of Kanab Creek, 15 ft.high, brs.NE. and SW.
19.50 Bend in road, brs.SE. and SW.
20.00 (Midpoint bet. 1/4 sec.and sec.cor.) Set an iron post 3 ft. long, 1 in. in diam., 32 ins. in the ground for 1/16 sec.cor. and NE.cor.(No.1) of Tract No.45, marked on brass cap,
T41N R2W on N.,
1915 on S., and
TR 42 on E.half
1/16 S 17 in NW., and
1 TR 45 in SW.quadrant.

Continue measurement on sec.line, and N.bdy.of Tract 45.
26.70 Bend in road, bears SE. and SW.
34.10 Wash, 12 lks.wide, 2 ft. deep, course S.
40.00 Intersect the cor. of secs.17, 18, 19 and 20, hereinbefore described.

From the Survey of the West bdy.of Fredonia Townsite hereinbefore described, the true course and length of the S. 1/2 of N.and S. center line of sec.17 is found to be N.0° 3' W., 2641.90 ft. or 40.03 chs.; therefore, the midpoint on said line bet. the 1/4 sec.cor.of secs. 17 and 20, and the center cor.of sec.17 is located N. 0°3' W., 20.015 chs.from said 1/4 sec.cor. The NW.cor. (No.2) of Block No.15 of said Townsite is located N, 0° 3' W., 1373.00 ft., or 20.803+ chs.from same 1/4 sec. cor. therefore, proceed to said Block cor.

Thence,
S.0°3' E., on true N.and S. center line of sec.17, and W. bdy. of Fredonia Townsite.
0.79 (20.803+ chs.- 20.015 chs.), Set an iron post, 3 ft. long, 1 in. in diam., 32 ins. in the ground, for 1/16 sec.cor. and NE.cor.(No.1) of Tract No.43, marked on brass cap,
T41N R2W on N., and
1915 on S.half;
1/16 S 17 in NW., and
1 TR 43 in SW.quadrant.

Thence,
S.89°56' W. on random E. and W. 1/16 sec.line of SW. 1/4 of sec.17, for distance only, (the 1/16 sec.cor.on sec. line bet. secs.17 and 18 being plainly visible).
20.00 Set temp.1/16 sec.cor.
40.00 Intersect temp.1/16 sec.cor. set on S. 1/2 of line, bet. secs. 17 and 18, as hereinbefore described.

Thence,
N.89° 56' E., on true E. and W. 1/16sec.line.of SW. 1/4 of sec.17.
20.00 Intersect the temp.1/16 sec.cor., in place of which, Set an iron post 3 ft.long, 1 in. indiam., 32 ins.in the ground for 1/16 sec.cor., and NW.cor.(No.2) of Tract No.44, marked on brass cap,
T41NR2W on N., and
1915 on S.half;
1/16 S 17 in NW., and
2TR 44 in SE.quadrant.

Thence,
S.0° 3' E., on true N. and S. 1/16 sec.line of SW. 1/4 of sec.17 (the 1/16 sec.cor.on W. 1/2 of line bet.secs.17 and 20, being visible).
20.015 Intersect the 1/16 sec.cor.on line bet.secs.17 and 20,

Chains.

hereinbefore described.

October 12, 1915.

Subdivision of East $\frac{1}{2}$ of Sec. 19.

Oct. 13, 1915.

- From the cor. of secs. 17, 18, 19 and 20, hereinbefore described,
- S. $0^{\circ} 3' E.$, on a random line, on N. $\frac{1}{2}$, bet. secs. 19 and 20, for dist. only ($\frac{1}{4}$ sec. cor. being plainly visible).
- 20.00 Point for temp. $\frac{1}{16}$ sec. cor. falls in Kanab Creek.
- 40.03 Intersect the $\frac{1}{4}$ sec. cor. of secs. 19 and 20, a 1 in. iron post with brass cap, 10 ins. above ground, firmly set, marked and witnessed as described by the surveyor general.
- Thence,
- N. $0^{\circ} 3' W.$, on true line, on N. $\frac{1}{2}$ bet. secs. 19 and 20. Over cultivated land.
- 19.27 Set temp. witness cor. to $\frac{1}{16}$ sec. cor.
- 19.31 Left bank of Kanab Creek, 20 ft. high, brs. NE. and SW.
- 20.015 True point for $\frac{1}{16}$ sec. cor. falls in Kanab Creek, course SW.
- 20.50 Right bank of Kanab Creek, 20 ft. high, brs. NE. and SW.
- 29.00 Wash, 12 lks. wide, 2 ft. deep, course SW.
- 29.90 Road brs. NE. and SW.
- 40.03 Intersect cor. of secs. 17, 18, 19 and 20, hereinbefore described.

Oct. 13, 1915.

November 2, 1915.

- From the $\frac{1}{4}$ sec. cor. of secs. 19 and 20, hereinbefore described,
- West, on a random E. and W. center line of sec. 19.
- 79.78 Intersect the $\frac{1}{4}$ sec. cor. of secs. 19 and 24, on W. bdy. of Tp., which is a 1 in. iron post, 10 ins. above the ground, firmly set, marked and witnessed as described by the surveyor general.
- Thence,
- East, on a true E. and W. center line of sec. 19.
- 39.78 Set temp. center cor. of sec. 19.
- 79.78 Intersect the $\frac{1}{4}$ sec. cor. of secs. 19 and 20, hereinbefore described.
- From the cor. of secs. 17, 18, 19 and 20, hereinbefore described,
- West, on a random line bet. secs. 18 and 19.
- 40.04 Fall 2 lks. N. of the $\frac{1}{4}$ sec. cor. of secs. 18 and 19, which is a 1 in. iron post, 10 ins. above the ground, firmly set, marked and witnessed as described by the surveyor general.
- Thence,
- N. $89^{\circ} 58' E.$, on true line, on E. $\frac{1}{2}$ bet. secs. 18 and 19. Over rolling, hilly land.
- 5.29 Dry wash, 15 lks. wide, 2 ft. deep, course S.
- 20.02 (Mid point bet. $\frac{1}{4}$ sec. and sec. cor., set temp. $\frac{1}{16}$ sec. cor.)
- 40.04 Intersect the cor. of secs. 17, 18, 19 and 20, hereinbefore described.
- From the $\frac{1}{4}$ sec. cor. of secs. 18 and 19,
- S. $0^{\circ} 10' E.$, on a random N. and S. center line of sec. 19, for distance only ($\frac{1}{4}$ sec. cor. of secs. 19 and 30 being plainly visible).
- 40.01 Intersect true E. and W. center line of sec. 19, 5 lks. E. of temp. center cor. set thereon as hereinbefore described. Move temp. center cor. E. 5 lks.
- Thence,
- N. $0^{\circ} 10' W.$ on N. $\frac{1}{2}$ of true N. and S. center line of sec. 19.
- 20.005 (Mid point bet. center cor. and N. $\frac{1}{4}$ sec. cor.)
- Set temp. $\frac{1}{16}$ sec. cor.

Chains.
 Return to corrected temp, center cor. of sec. 19.
 Thence,
 East, on E. $\frac{1}{2}$ of true E. and W. center line of sec. 19.
 Over level prairie land.
 19.975 (Mid point bet. corrected temp. center cor., and E. $\frac{1}{4}$ sec. cor).
 Set temp. 1/16 sec. cor.
 22.15 Right bank of Kanab Creek, 20 ft. high, brs. NE and SW.
 Thence across dry bed of Kanab Creek, course SW.
 24.50 Left bank of Kanab Creek, 20 ft. high, brs. NE and SW.
 28.49 Wire fence brs. N. and S
 39.95 Intersect the $\frac{1}{4}$ sec. cor. of secs. 19 and 20, hereinbefore described.

 From temp. 1/16 sec. cor. on N. $\frac{1}{2}$ of true N. and S. center line of sec. 19,
 East, on random E. and W. 1/16 sec. line, thru. NE. $\frac{1}{4}$ of sec. 19.
 20.00 Set temp. 1/16 sec. cor.
 40.00 Fall 73 lks. N. of temp. witness cor. to 1/16 sec. cor. set on N. $\frac{1}{2}$ of line bet. secs. 19 and 20, hereinbefore described. This temp. witness cor. being set at 0.745 chs. S. 0°3' E. from true point for 1/16 sec. cor., the falling on the true point would be 1 $\frac{1}{2}$ lks. S.

From said true point for 1/16 sec. cor.,
 S. 89°59' W., on true E. and W. 1/16 sec. line, thru. NE. $\frac{1}{4}$ of sec. 19.
 In dry bed of Kanab Creek, course SW.
 1.25 Left bank of Kanab Creek, 20 ft. high, brs. NE. and SW.
 Thence over level prairie land.
 20.00 (Mid point between E. and W. 1/16 sec. cors. of NE. $\frac{1}{4}$ of sec. 19). From this point the N. and S. 1/16 sec. cors. are both plainly visible, and bear N. 0°6' W. and S. 0°6' E., respectively; therefore, at this point
 Set an iron post, 3 ft. long, 1 in. indiam., 32 ins. in the ground, for 1/16 sec. cor. and NW. cor. (No. 2) of Tract No. 66, marked on brass cap,
 T 41 N. R2 W on N., and
 1915 on S. half;
 1/16 S 19 in NW., and
 2 TR 66 in SE. quadrant.

Thence,
 S. 0°6' E., on S. $\frac{1}{2}$ of true N. and S. 1/16 sec. line of NE. $\frac{1}{4}$ of sec. 19, along W. bdrs. of Tracts.
 Over level prairie land.
 20.01 Intersect temp. 1/16 sec. cor. set on E. $\frac{1}{2}$ of true E. and W. center line of sec. 19, as hereinbefore described.

 From the $\frac{1}{4}$ sec. cor. of secs. 19 and 30, a 1 in. iron post, with brass cap, 10 ins. above ground, firmly set, marked and witnessed, as described by the surveyor general, N. 89°57' E., on random line, on E. $\frac{1}{2}$ bet. secs. 19 and 30, for distance only (the cor. of secs. 19, 20, 29 and 30, being plainly visible).
 39.92 Intersect the cor. of secs. 19, 20, 29 and 30, a 2 in. iron post, with brass cap, 12 ins. above ground, firmly set, marked and witnessed, as described by the surveyor general.

Thence,
 S. 89°57' W., on true line, on E. $\frac{1}{2}$ bet. secs. 19 and 30, along S. bdy. of Tract No. 98.
 Over level land, thru. rabbit brush, 4 to 5 ft. high.
 16.00 Wire fence brs. N. and S.; leave brush brs. N. and S.; enter open land, with scattering growth of grass.
 19.96 (Mid point) Set an iron post, 3 ft. long, 1 in. in diam., 30 ins. in the ground for 1/16 sec. cor., W. cor. (No. 2) of Tract No. 98, and SW. cor. (No. 3) of Tract No. 126, marked on brass cap,

Chains.

T41N R2W on N.,
 2 TR 98 on E., and
 S 30 1915 on S. half;
 1/16 S 19 in NW., and
 3 TR 126 in NE. quadrant.

Leave Tracts.

- 27.00 Left bank of Kanab Creek, 14 ft. high, brs. N. and S. Thence
 across dry bed of Kanab Creek, course S.
 28.00 Right bank of Kanab Creek, 14 ft. high, brs. N. and S.
 39.92 Intersect the $\frac{1}{4}$ sec. cor. of secs. 19 and 30, hereinbefore
 described.

From the 1/16 sec. cor. set on E. $\frac{1}{2}$ of line, bet. secs. 19 and
 30, hereinbefore described,
 N. $0^{\circ}6'$ W., on true N. and S. 1/16 sec. line thru. SE. $\frac{1}{4}$ of
 sec. 19 for dist. only (the temp. 1/16 sec. cor. on E. and W.
 center line being plainly visible) along W. brs. of
 Tract.

- 40.02 Over level bottom land of Kanab Creek, brs. N. and S.
 Intersect the temp. 1/16 sec. cor. on E. half of E. and W.
 center line of sec. 19.

Nov. 2, 1915.

Subdivision of Sec. 21.

October 12, 1915.

- 40.00 From the $\frac{1}{4}$ sec. cor. of secs. 20 and 21, a 1 in. iron post,
 with brass cap, 10 ins. above ground, firmly set, marked
 and witnessed, as described by the surveyor general,
 N. $89^{\circ}56'$ E., on true E. and W. center line of sec. 21 (the
 $\frac{1}{4}$ sec. cor. of secs. 21 and 22 being visible).
 Set temp. center cor. of sec. 21.

Determine true course of N. and S. center line of sec. 21,
 by setting up instrument at a point about 16 chs. south-
 erly from the N. $\frac{1}{4}$ sec. cor. of the sec., where both N. &
 S. $\frac{1}{4}$ sec. cors. are plainly visible, and by sighting to
 both cors. The true course so obtained is S. $0^{\circ}4'$ E.;
 therefore, from the $\frac{1}{4}$ sec. cor. of secs. 16 and 21, herein-
 before described.

- 10.00 S. $0^{\circ}4'$ E., on true N. and S. center line of sec. 21.
 Set temp. SE cor. of Cemetery Reserve.
 40.02 Fall 2 lks. E. of temp. center cor. of sec. 21, set on true E.
 and W. center line, as hereinbefore described; there-
 fore move said cor. E. 2 lks. thus making the W. $\frac{1}{2}$ of E.
 and W. center line S. $89^{\circ}56'$ W., 40.02 chs.

From corrected temp. center cor. of sec. 21,
 N. $0^{\circ}4'$ W., on N. $\frac{1}{2}$ of true N. and S. center line of sec.
 Over slightly rolling land.

- 15.72 Road brs. NW. and SE.
 25.82 Wash, 12 lks. wide, 2 ft. deep, course SW.
 30.015 Set an iron post, 3 ft. long, 1 in. in diam., 30 ins. in
 the ground for SE. cor. (No. 4) of Cemetery, marked on
 brass cap,

T41N R2W on N., and
 1915 on S. half;
 4 CEMETERY in NW., and
 S 21 in SE. quadrant.

- 40.02 Intersect the $\frac{1}{4}$ sec. cor. of secs. 16 and 21, hereinbefore
 described.

From corrected temp. center cor. of sec. 21,
 S. $89^{\circ}56'$ W., on W. $\frac{1}{2}$ of true E. and W. center line of sec. 21.
 Over level prairie land.

- 2.00 Road brs. NW. and SE.
 5.62 U.S. Forest Service Telephone line, brs. N. $28\frac{1}{2}^{\circ}$ W. and S. $28\frac{1}{2}^{\circ}$ E.

- Chains.
- 19.80 Road brs.N. and S.
 20.00 Wire fence brs.N. and S.
 20.01 (Mid point) Set an iron post 3 ft.long, 1 in. in diam., 30 ins. in the ground for 1/16 sec.cor., and SE.cor.(No.4) of Tract No.78, marked on brass cap,
 T41 N R2W on N., and
 1915 on S.half
 4 TR. 78 in NW., and
 1/16 S 21 in SE. quadrant.
 Continue line and measurement along S³ bdy.of Tract No.78.
 Rabbit brush 3 to 5 ft.high, brs. N. and S.
 38.00 Wire fence brs.N^a and S.; leave brush; enter cultivated land, brs.N. and S.
 40.02 Intersect the $\frac{1}{4}$ sec.cor.of secs.20 and 21, hereinbefore described.
 From the 1/16 sec.cor.set on W $\frac{1}{2}$ of E.and W.center line of sec.21,
 N.0° 4' W. on true N.and S.1/16 sec.line thru.NW. $\frac{1}{4}$ of sec. 21 (the 1/16 sec.cor.on W. $\frac{1}{2}$ of line bet.secs.16 and 21, being visible).
 30:00 Set temp.SW.cor.of Cemetery Reserve,
 40.045 Intersect 1/16 sec.cor.on W. $\frac{1}{2}$ bet.secs.16 and 21, hereinbefore described.
 Thence,
 S.0°4'E., on true N.and S.1/16 sec.line thru.NW. $\frac{1}{4}$ of sec. 21, along W. bdy.of Cemetery Reserve.
 Over level prairie land.
 10.011 (One-fourth of 40.045), Set an iron post, 3 ft.long, 1 in. in diam., 30 ins. in the ground, for SW.cor.(No.3) of Cemetery Reserve, marked on brass cap,
 T 41 N R2 W on N.,
 TR 55 on W., and
 1915 on S^a half;
 3 CEMETERY on NE., and
 S 21 in SE. quadrant.
 Continue line and measurement along E. bdrs.of tracts.
 40.045 Intersect 1/16 sec.cor. and SE.cor. (No.4) of Tract 78, hereinbefore described.

October 12, 1915.

Subdivision of sec.29.

- November 10, 1915.
 From the cor.of secs.19,20, 29 and 30,
 S.0°03'E., on random line, bet. secs.29 and 30.
 Over level prairie land, thru. rabbit brush 3 to 5 ft. high.
 13.80 Leave brush; enter cultivated land, brs.E. and W.
 24.10 Irrigation canal, 5 ft. wide, 1 ft. deep, course W.
 27.60 James Owen's house brs.E^a 2 chs.dist.
 29.00 Irrigation canal 5 ft. wide, 1 ft. deep, course W.
 34.10 Wire fence brs.E^a and W.
 40.005 Intersect the $\frac{1}{4}$ sec.cor. of secs. 29 and 30, a 1 in.iron post, 10 ins. above ground, firmly set, marked and witnessed, as described by the surveyor general.
 True course and length of N. $\frac{1}{2}$ bet. secs.29 and 30 is therefore S. 0°3'E., 40.005 chs.
 Thence,
 S.0° 03' E., on random line, bet. secs.29 and 30.(S. $\frac{1}{2}$).
 40.05 Intersect the cor. of secs. 29,30,31 and 32, a 3 in.iron post, 12 ins. above ground, firmly set, marked and witnessed as described by the surveyor general.
 True course and length of S. $\frac{1}{2}$ bet.secs.29 and 30 is therefore S.0° 3' E.,40.05 chs.
 Thence,
 N.0°03' W., on true line on S $\frac{1}{2}$, bet.secs.29 and 30.
 Over slightly rolling prairie land, parallel to, and 2 ft. E.of wire fence.
 20.025 (Mid point bet.sec.cor.and $\frac{1}{4}$ sec.cor.), Set an iron post 3 ft.long, 1 in.in diam., 30 ins.in the ground for 1/16

42 100

Chains.

sec.cor., and SW.cor.(No.3) of Tract No.121, marked on brass cap,

T 41 N R 2 W on N.,
1/16 S 30 on W., and
1915 on S. half;
3 TR 121 in NE., and
S 29 in SE. quadrant.

Continue measurement along sec.line and W. bdrs. of Tracts Nos.121 and 118.

25.70 Wire fence brs.E and W., fence corners 2 ft. west of line. Enter cultivated land, brs.E and W.

40.05 Intersect the $\frac{1}{4}$ sec.cor.of secs.29 and 30, hereinbefore described.

From $\frac{1}{4}$ sec.cor. of secs.29 and 30, hereinbefore described, East, on true E and W. center line of sec.29 (the $\frac{1}{4}$ sec. cor.of secs. 28 and 29 being plainly visible).

40.00 Set temp. center cor. of sec.29.

From point about 8 chs.N. of the $\frac{1}{4}$ sec.cor. of secs.29 and 32, obtain the true course of the N. and S. center line of sec.29, by sighting on the N. and S. $\frac{1}{4}$ sec.cors. of said sec., both being plainly visible from said point. The true bearing so obtained is N.0°11'W.; therefore

From the $\frac{1}{4}$ sec.cor. of secs. 29 and 32, a 1 in. iron post with brasscap, 10 ins. above ground, firmly set, and marked and witnessed as described by the surveyor general,

40.04 N.0° 11'W. on true N. and S. center line of sec.29. Intersect the temp.center cor.of sec., set on true E and W. center line of section, as hereinbefore described.

Thence,
S 0° 11'E., on S. $\frac{1}{2}$ of true N. and S. center line of sec. 29.

Over level prairie land, thru. agricultural tracts.

13.58 Wire fence brs.E. and W.

20.02 (Mid point bet. center cor. and S. $\frac{1}{4}$ sec.cor.), Set temp. 1/16 sec.cor.

32.45 Summit of low ridge, brs.E. and W.

40.04 Intersect the $\frac{1}{4}$ sec.cor. of secs.29 and 32, hereinbefore described.

From the 1/16 sec.cor. and SW. cor. (No.3) of Tract No. 121, set at the mid point on S. half of line, bet. secs. 29 and 30,

East, on true E. and W. 1/16 sec.line, thru.SW. $\frac{1}{4}$ of sec. 29 (the temp.1/16 sec.cor. on S. $\frac{1}{2}$ of true N. and S. center line of sec. plainly visible) on S. bdrs. of Tracts Nos.121, 122 and 123.

40.00 Intersect temp.1/16 sec.cor. on N. and S. center line of sec.

Continue line and measurement on S. bdy.of Tract No.123 in SE. $\frac{1}{4}$ of the sec.

43.92 Intersect line projected from N. and S. fence lines of Tracts to the N., at which point of intersection Set an iron post 3 ft.long, 1 in. in diam., 30 ins. in the ground, for SE. cor.(No.4) of Tract No.123, marked on brass cap,

T 41 N R 2 W on N., and
1915 on S half;
4 TR 123 in NW., and
S 29 in SE. quadrant.

Nov.10, 1915.

SURVEY OF AGRICULTURAL TRACTS.

Tract No.37, occupied by Thomas Jensen, Sr.

From the NE. cor.(No.1)of Tract No.37, and 1/16 sec.cor.in center of SW. $\frac{1}{4}$ of sec.16, hereinbefore described, West, on N. bdy.of tract, along E. and W.1/16 sec. line of SW. $\frac{1}{4}$ of sec.16.

Chains.

- Over level prairie land, parallel to and 50 ft. south of wire fence.
- 11.29 Set an iron post 3 ft. long, 1 in. in diam., 30 ins. in the ground for NW. cor. (No. 2) of Tract; also, NE. cor. (No. 1) of Tract No. 38, marked on brass cap,
T 41 N R 2 W S 16 on N., and
1915 on S. half;
2 TR 37 in SE., and
1 TR 38 in SW. quadrant.
- Thence,
S. 0° 04' E. on W. bdy. of tract (E. bdy. of Tract No. 38).
Over level prairie land.
- 8.15 Irrigation canal, 10 ft. wide, 2 ft. deep, course SE. (abandoned)
- 12.61 U.S. Forest Service Telephone Line, brs. N. 28½° W. and S. 28½° E.
- 16.71 Wire fence brs. E* and W.
- 17.08 Set an iron post, 3 ft. long, 1 in. in diam., 32 ins. in the ground, for SW. cor. (No. 3) of Tract; also, SE. cor. (No. 6) of Tract No. 38, marked on brass cap,
T 41 N R 2 W on N., and
1915 on S. half;
6 TR 38 in NW., and
3 TR 37 in NE. quadrant.
- Thence,
N. 89° 54' E., along the S. bdy. of tract, over level land, parallel to and 37 lks. S. of wire fence.
- 2.47 U.S. Forest Service Telephone Line, brs. N. 28½° W. and S. 28½° E.
- 2.97 Irrigation canal 10 ft. wide, 1 ft. deep, course S. (abandoned)
- 11.29 Set an iron post 3 ft. long, 1 in. in diam., 32 ins. in the ground for SE. cor. (No. 4) of Tract No. 37, marked on brass cap,
T 41 N R 2 W on N.,
S 16 on E., and
1915 on S. half; and
4 TR 37 in NW. quadrant.
- Thence,
N. 0° 04' W., on E. bdy. of Tract, along N. and S. 1/16 sec. line of SW. ¼ of sec. 16.
- .37 Wire fence brs. E* and W.; fence corners 50 lks. E. of line, thence parallel to and 50 lks. W. of fence.
- 17.06 Intersect NE cor. (No. 1) of tract, the point of beginning hereinbefore described.

Tract No. 38, occupied by Thomas Jensen, SR.,

- From NE. cor. (No. 1) of Tract 38, and NW. cor. (No. 2) of Tract No. 37, hereinbefore described,
West, on N. bdy. of tract, along E. and W. 1/16 sec. line of SW. ¼ of sec. 16.
- Over level prairie land, parallel to and 50 ft. south of wire fence.
- 4.63 Set an iron post 3 ft. long, 1 in. in diam., 32 ins. in the ground for NW. cor. (No. 2) of Tract; also NE. cor. (No. 1) of Tract No. 39, marked on brass cap,
T 41 N R 2 W S 16 on N., and
1915 on S. half;
2 TR 38 in SE., and
1 TR 39 in SW. quadrant.
- Thence,
S. 0° 04' E., on W. bdy. of tract (E. bdy. of tract No. 39).
- 2.00 Irrigation canal 10 ft. wide, 2 ft. deep, course SE. (abandoned)
- 4.08 U.S. Forest Service Telephone line, brs. NW and SE.
- 7.91 Set an iron post 3 ft. long, 1 in. in diam., 32 ins. in the ground for cor. No. 3 of Tract; also, SE. cor. (No. 4) of Tract No. 39, marked on brass cap,
T 41 N R 2 W on N., and
1915 on S. half;
4 TR 39 in NW., and
3 TR 38 in SE. quadrant.

Chains.

- Thence,
S. $89^{\circ} 54'$ W., on W. bdy. of Tract (S. bdy. of Tract No. 39).
Over cultivated land, parallel to and 75 lks. N. of wire fence.
- 2.10 Set an iron post, 3 ft. long, 1 in. in diam., 32 ins. in the ground for cor. No. 4 of Tract; also NE. cor. (No. 1) of Tract No. 40, marked on brass cap,
T 41 N R 2 W TR 39 on N., and
1915 on S. half;
4 TR 38 in SE., and
1 TR 40 in SW. quadrant.
- Thence,
S. $0^{\circ} 04'$ E. on W. bdy. of tract (E. bdy. of Tract No. 40),
thru. center of lane, 75 lks. wide.
- 9.185 Set an iron post 3 ft. long, 1 in. in diam., 32 ins. in the ground, for SW. cor. (No. 5) of Tract; also SE. cor. (No. 4) of Tract No. 40, marked on brass cap,
T 41 N R 2 W on N., and
1915 on S. half;
5 TR 38 in NE., and
4 TR 40 in NW. quadrant.
- Thence,
N. $89^{\circ} 54'$ E., on S. bdy. of tract, parallel to and 37 lks. south of wire fence.
- 6.73 Intersect SE. cor. (No. 6) of tract; also SW. cor. (No. 3) of Tract No. 37, hereinbefore described in notes of survey of Tract No. 37.
- Thence,
N. $0^{\circ} 04'$ W. on E. bdy. of Tract (W. bdy. of Tract No. 37).
- 17.08 Intersect NE. cor. (No. 1) of Tract, place of beginning, hereinbefore described in notes of survey of Tract No. 37 at NW. (No. 2) cor. thereof.
-
- Tract No. 39, occupied by E. Jackson.
-
- From NE. (No. 1) cor. of Tract; also NW. (No. 2) cor. of Tract No. 38, hereinbefore described,
West, on N. bdy. of tract (E. and W. $1/16$ sec. line thru SW. $1/4$ of sec. 16).
Over cultivated land, parallel to and 50 ft. south of wire fence.
- 1.35 Irrigation canal 10 ft. wide, 2 ft. deep, course SE. (abandoned)
- 2.21 U. S. Forest Service Telephone Line brs. N. $28\frac{1}{2}^{\circ}$ W. and S. $28\frac{1}{2}^{\circ}$ E.
- 4.10 Intersect NW. cor. of Tract; also $1/16$ sec. cor. set on S. $1/2$ of line bet. secs. 16 and 17, and on E. bdy. of Fredonia Townsite hereinbefore described in notes of Subdivisions of sec. 16.
- Thence,
S. $0^{\circ} 04'$ E. on W. bdy. of Tract (E. bdy. of Fredonia Townsite, over cultivated land.
- 3.17 Intersect cor. of lots 1 and 4 of Block 11 of Townsite, hereinbefore described.
- 7.16 Intersect SE. cor. (No. 4) of Block 11 of Townsite hereinbefore described.
- 7.54 Wire fence brs. E. and W.; leave cultivated land; thence thru lane.
- 7.91 Set an iron post 3 ft. long, 1 in. in diam., 34 ins. in the ground, for SW. cor. (No. 3) of Tract; also NW. cor. (No. 2) of Tract No. 40, marked on brass cap,
T 41 N R 2 W on N., and
1915 on S. half;
3 TR 39 in NE., and
2 TR 40 in SE. quadrant.
- Thence,
N. $89^{\circ} 54'$ E. on S. bdy. of Tract (N. bdy. of Tract No. 40).
- 0.38 Wire fence brs. N. and S., enter cultivated land.
- 2.00 Intersect NE. cor. (No. 1) of Tract No. 40, and cor. No. 4 of Tract No. 38, hereinbefore described in notes of survey of Tract No. 38, hereinbefore described.

Chains.

- Continue line and measurement on Sth bdy. of Tract. (W. bdy. of Tract No. 38).
- 4.10 Intersect SE. cor. (No. 4) of Tract; also cor. No. 3 of Tract No. 38, hereinbefore described in notes of survey of Tract No. 38.
- Thence,
- N. 0° 04' W. on E. bdy. of Tract (W. bdy. of Tract No. 38), along E. edge of cultivated land.
- 7.91 Intersect NE. cor. (No. 1) of Tract; also NW. cor. (No. 2) of Tract No. 38, place of beginning, hereinbefore described in notes of survey of tract No. 38.

Tract No. 40, occupied by H. E. Judd.

- From NE. (No. 1) cor. of Tract No. 40; also, cor. No. 4 of Tract No. 38, hereinbefore described,
- S. 89° 54' W. on N. bdy. of Tract (S. bdy. of Tract No. 39).
- Intersect E. bdy. of Fredonia Townsite (sec. line bet. secs. 16 and 17), at
- 2.00 NW. cor. (No. 2) of tract, SW. cor. (No. 3) of Tract No. 39, hereinbefore described in notes of survey of Tract 39.
- Thence,
- S. 0° 04' E., on W. bdy. of tract (E. bdy. of Fredonia townsite).
- 0.75 Intersect NE. cor. (No. 1) of Block 20 of Townsite, hereinbefore described. Wire fence brs. E. and W., enter cultivated land, brs. E. and W.
- 4.78 Intersect cor. of lots 1 and 4 of Block 20 of Townsite hereinbefore described.
- 8.81 Intersect SE. cor. (No. 4) of Block 20 of Townsite hereinbefore described.
- 8.84 Wire fence brs. Est and W.; leave cultivated land, brs. E. and W.
- 9.185 Set an iron post 3 ft. long, 1 in. in diam., 34 ins. in the ground for SW. cor. (No. 3) of Tract, marked on brass cap,
T 41 N R 2 W on N., and
1915 on S. half;
3 TR 40 in NE. quadrant.
- Thence,
- N. 89° 54' E. on S. bdy. of Tract, parallel to and 37 lks. S. of wire fence.
- 2.00 Intersect SE. cor. (No. 4) of Tract; also, SW. cor. No. 5 of Tract No. 38, hereinbefore described.
- Thence,
- N. 0° 04' W. on E. bdy. of Tract (W. bdy. of Tract No. 38).
- 9.185 Intersect NE. cor. (No. 1) of Tract; also, cor. No. 4 of Tract No. 38 on S. bdy. of Tract No. 39, hereinbefore described in notes of survey of tract No. 38.

October 26, 1915.

Tract No. 41, occupied by A. E. Lewis.

- October 27, 1915.
- From SE. cor. (No. 4) of Tract No. 37,
- S. 89° 54' W., along the Sth bdy. thereof, 4.36 chs. dist.
- Thence,
- S. 0° 04' E., 75 lks. dist., and
- Set an iron post, 3 ft. long, 1 in. in diam., 32 ins. in the ground, for NE. cor. (No. 1) of Tract No. 41; also, NW. cor. (No. 2) of Tract No. 127, marked on brass cap,
T 41 N R 2 W on N., and
1915 on S. half;
2 TR 127 in SE., and
1 TR 41 in SW. quadrant.
- Thence,
- S. 89° 54' W. on N. bdy. of tract, over level prairie land.
- 3.94 Irrigation canal, 10 ft. wide, 2 ft. deep, course S. (abandoned)

46

Chains.

- 4.10 U. S. Forest Service Telephone Line, brs. N. $28\frac{1}{2}^{\circ}$ W. and S. $28\frac{1}{2}^{\circ}$ E.
- 5.10 Wire fence brs. N. and S.; corner of wire fence brs. S. 35 lks.; thence parallel to and 35 lks. N. of wire fence.
- 15.66 Intersect E. bdy. of Fredonia Townsite 37 lks. N. $0^{\circ}4'$ W. from NE. cor. (No. 1) of Block 21 of said Townsite, hereinbefore described. At point of intersection, Set an iron post, 3 ft. long, 1 in. in diam., 32 ins. in the ground for NW. cor. (No. 2) of Tract, marked on brass cap,
T. 41 N R 2 W on N., and
1915 on S. half;
2 TR 41 in SE. quadrant.
- Thence,
S. $0^{\circ}04'$ E. on W. bdy. of Tract (E. bdy. of Townsite, and sec. line bet. secs. 16 and 17).
- 0.35 Wire fence brs. E. and W.; thence thru. barn yard.
- 1.25 Small shed on line; leave barn yard.
- 2.16 Intersect cor. of secs. 16, 17, 20 and 21, hereinbefore described in notes of survey of Fredonia Townsite.
- Thence,
S. $0^{\circ}03'$ E., on W. bdy. of Tract (E. bdy. of Townsite and sec. line bet. secs. 20 and 21).
- 2.23 Intersect cor. of lots Nos. 1 and 4 of Block No. 21 of Townsite, hereinbefore described.
- 6.24 Intersect SE. cor. (No. 4) of Block 21 of Townsite hereinbefore described.
- 6.26 Wire fence brs. E. and W.
- 6.86 A point on E. bdy. of Townsite 75 lks. N. $0^{\circ}3'$ W. from SE. cor. (No. 4) thereof, hereinbefore described, Set an iron post, 3 ft. long, 1 in. in diam., 3 ft. in the ground for SW. cor. (No. 3) of Tract, marked on brass cap,
T. 41 N R 2 W on N., and
1915 on S. half;
3 TR 41 in NE. quadrant.
- Thence,
N. $89^{\circ}54'$ E. on S. bdy. of tract, over level land, along wagon road.
- 10.54 Wire fence brs. N. and S., corner of wire fence brs. N. 60 lks. dist.
- 11.55 Irrigation canal 10 ft. wide, 2 ft. deep, course S. (abandoned)
- 15.64 Set an iron post 3 ft. long, 1 in. in diam., 34 ins. in the ground, for SE. cor. (No. 4) of Tract; also SW. cor. (No. 3) of Tract No. 127, marked on brass cap,
T. 41 N R 2 W on N., and
1915 on S. half;
3 TR 127 in NE., and
4 TR 41 in NW. quadrant.
- Thence,
N. $0^{\circ}04'$ W., on E. bdy. of tract (W. bdy. of Tract No. 227).
Over level prairie land.
- 1.22 U. S. Forest Service Telephone line brs. N. $28\frac{1}{2}^{\circ}$ W. and S. $28\frac{1}{2}^{\circ}$ E.
- 9.02 Intersect NE. cor. (No. 1) of Tract; also NW. cor. (No. 2) of Tract No. 127, place of beginning, hereinbefore described.

Survey of Agricultural Tracts of Fredonia, Arizona.

Chains.	Tract No.42, occupied by W. M. Judd.
	At a point on the N. and S. center line of sec.17, (W.bdy. of the Townsite of Fredonia), N.0° 03' W., 2.52 chs. from the $\frac{1}{4}$ sec.cor. of secs.17 and 20, hereinbefore described, set an iron post 3 ft.long, 1 in. in diam., 34 ins. in the ground for NE. (No.1) cor.of Tract No.42, also SE. (No.4) cor. of tract No.43, marked on brass cap, T 41 N R 2 W on N., and 1915 on S.half; 1 TR 42 in SW., and 4 TR 43 in NW. quadrant.
	Thence, S.89°54'W., on N. bdy. of tract (S.bdy.of tract No.43), over level prairie land.
4.95	Corners of wire fences bear N.and S., 75 lks.each.
6.40	Left bank of Kanab Creek, 15 ft.high, brs.NE.and SW. Thence across dry bed of creek, course SW.
7.35	Right bank of Kanab Creek, 15 ft. high, brs. NE. and SW.
20.00	Intersect N. and S. 1/16 sec.line of SW. $\frac{1}{4}$ of sec.17. At point of intersection Set an iron post 3 ft.long, 1 in. in diam., 32 ins. in the ground, for NW. (No.2) cor.; also SW. (No.3) cor., of Tract No.44, marked on brass cap, T 41 N R 2 W on N., 1915 on S., and S.17 on W.half; 3 TR 44 in NE. and 2 TR 42 in SW. quadrant.
	Thence, S. 0° 03' E., on W. bdy. of tract, along N. and S. 1/16 sec.line of SW. $\frac{1}{4}$ of sec.17.
2.515	Intersect 1/16 sec.cor.on W. $\frac{1}{4}$ of line bet.secs.17 and 20, identical with NE. (No.1) cor.of Tract No.45, hereinbefore described in notes of subdivision of SW. $\frac{1}{4}$ of sec. 17. Continue measurement S.0° 03' E. in sec.20 on W. bdy.of Tract (E.bdy.of Tract No.45).
9.395	Set an iron post 3 ft.long, 1 in. in diam., 32 ins. in the ground for SW.(No.3) cor.; also SE. (No.4) cor.of Tract No.45, marked on brass cap, T 41 N R 2 W on N., and 1915 on S. half; 4 TR 45 in NW., and 3 TR 42 in NE. quadrant.
	Thence N.89° 54' E. on S. bdy. of Tract.
12.80	SW.cor.of wire fence brs.N. 75 lks.dist.
20.00	Intersect W. bdy. of Townsite 75 lks.N.0°4'W.from SW.cor. thereof, hereinbefore described. At point of intersection, Set an iron post 3 ft.long, 1 in. in diam., 3 ft. in the ground for SE. (No.4) cor.of Tract No.42, marked on brass cap, T 41 N R 2 W on N., and 1915 on S.half; and 4 TR 42 in NW. quadrant.
	Thence, N.0° 04' W., on E. bdy. of Tract, (W.bdy.of Townsite).
0.61	Intersect SW.cor.of Block 25 of Townsite, hereinbefore described.
0.75	Wire fence, brs.E. and W.; enter cultivated land, brs.E. and W.
4.63	Intersect cor.of lots 1 and 2 of Block 25 of Townsite hereinbefore described.
4.70	Wire fence brs.E. and W.
6.87	Intersect the $\frac{1}{4}$ sec.cor.of secs.17 and 20; continue measurement N.0° 03' W. on N. and S. center line of sec.17, E. bdy. of Tract, and W. bdy.of Townsite.
8.64	Intersect NW. cor.of Block 25 of Townsite, hereinbefore described.

48 Survey of Agricultural Tracts of Fredonia, Ariz.

Chains.

9.39 Intersect NE. (No.1) cor.; also SE. (No.4) cor. of Tract No.43, the place of beginning, hereinbefore described.

 Tract No. 43, occupied by Lee Brown.

From the NE. (No.1) cor. identical with 1/16 sec. cor. on S. half of N. and S. center line of sec.17. (W. bdy. of Townsite), hereinbefore described in notes of subdivision of SW. 1/4 of sec.17.

S. 89° 56' W. on N. bdy. of tract, along E. and W. 1/16 sec. line, thru SW. 1/4 of sec.17.

Over level prairie land.

11.40 Set an iron post, 3 ft. long, 1 in. in diam., 32 ins. in the ground, for NW. (No.2) cor.; also NE. cor. (No.1) of Tract No.44. marked on brass cap,

T 41 N R 2 W S 17 on N., and
 1915 on S. half;
 2 TR 43 in SE., and
 1 TR 44 on SW. quadrant.

Thence,

S. 0° 03' E. on W. bdy. of Tract (E. bdy. of Tract No.44).

17.50 Intersect N. bdy. of Tract No.42. At point of intersection,

Set an iron post 3 ft. long, 1 in. in diam., 32 ins. in the ground for SW. (No.3) cor.; also SE. (No.4) cor. of Tract No.44, marked on brass cap,

T 41 N R 2 W on N., and
 TR 42, 1915 on S. half;
 3 TR 43 in NE., and
 4 TR 44 in NW. quadrant.

Thence,

N. 89° 54' E., on S. bdy. of Tract, (N. bdy. of Tract No.42).

11.40 Intersect N. and S. center line of sec.17 (W. bdy. of Townsite) at the SE. (No.4) cor. of Tract, identical with the NE. (No.1) cor. of Tract No.42, hereinbefore described in notes of tract No.42.

Thence,

N. 0° 03' W., on E. bdy. of tract (N. and S. center line of sec.17, and W. bdy. of Townsite).

0.75 Intersect SW. cor. of Block 16 of Townsite, hereinbefore described, wire fence brs. E. and W.; enter cultivated land.

4.75 Wire fence brs. E. and W.; leave cultivated land.

4.78 Intersect cor. of lots 1 and 2 of Block 16 of Townsite hereinbefore described.

8.81 Intersect NW. cor. of block 16 of Townsite, hereinbefore described.

8.90 Wire fence brs. NE. and SW.

9.40 Left bank of Kanab Creek, brs. NE. and SW.

10.31 True point for SW. cor. of Block 15 of Townsite, hereinbefore described.

10.39 In dry bed of creek, course SW.

10.65 Right bank of Kanab Creek, 10 ft. high, brs. NE. and SW.

14.30 Intersect cor. of lots 1 and 2 of Block 15 of Townsite hereinbefore described.

17.49 Intersect NE. (No.1) cor.; also, 1/16 sec. cor. of sec.17, point of beginning, hereinbefore described in notes of subdivision of SW. 1/4 of sec.17.

October 27, 1915.

 Tract No. 44, vacant.

October 28, 1915.

From NE. (No.1) cor., identical with NW. (No.2) cor. of Tract No.43, hereinbefore described in notes of Tract No.43,

S. 89° 56' W. on N. bdy. of tract, on E. and W. 1/16 sec. line of SW. 1/4 of sec.17, over rolling, hilly land.

Survey of Agricultural Tracts of Fredonia, Arizona.

Chains.

- 8.60 Intersect NW. cor. (No.2); also, 1/16 sec.cor.of sec.17, hereinbefore described in notes of subdivision of sec.17.
Thence,
S.0° 03' E., on W. bdy, of tract, N. and S. 1/16 sec.line of SW.¼ of sec.17, over level prairie land.
- 17.50 Intersect SW. (No.3) cor., identical with NW. (No.2) cor, of Tract No.42, hereinbefore described in notes of Tract No.42.
Thence,
N.89° 54' E. on S. bdy. of Tract (N. bdy. of Tract No.42).
- 8.60 Intersect SE. cor. (No.4), identical with SW. (No.3) cor. of tract No.43, hereinbefore described in notes of Tract No.43.
Thence,
N.0° 03' W. on E. bdy. of Tract (W. bdy. of Tract No.43).
- 17.50 Intersect NE. (No.1) cor.; also NW. cor.(No.2) of Tract No.43, place of beginning, hereinbefore described in notes of Tract No.43.

Tract No. 45, vacant.

- From NE. (No.1) cor., identical with 1/16 sec.cor. on W.½ of line bet. secs.17 and 20, hereinbefore described in notes of subdivision of SW.¼ of sec.17,
S.89° 56' W., on N. bdy. of Tract (line bet. secs.17 and 20).
- 20.00 Intersect cor. of secs.17, 18, 19 and 20, hereinbefore described in notes of subdivision of SW.¼ of sec.17.
Thence,
S.0° 03' E., on W. bdy. of Tract (line bet. secs.19 and 20), descending gentle S. slope.
- 6.89 Set an iron post 3 ft. long, 1 in. in diam., 32 ins. in the ground for SW. (No.3) cor. of Tract, marked on brass cap,
T 41 N R 2 W on N.,
S 19 on W., and
1915 on S. half;
3 TR 45 in NE. quadrant.

- Thence
N.89° 54' E., on S. bdy. of Tract.
- 16.55 Right bank of Kanab Creek, 18 ft. high, brs. NE. and SW.
- 17.60 Left bank of Kanab Creek, 18 ft. high, brs. NW. and SW.
- 20.00 Intersect SE. (No.4) cor., identical with SW. (No.3) cor. of tract No.42, hereinbefore described in notes of Tract No.42.
Thence,
N.0° 03' W. on E. bdy. of Tract (W. bdy. of Tract No.42).
- 1.50 Left bank of Kanab Creek, 20 ft. high, brs. NE. and SW.
Thence across dry bed of creek, course SW.
- 2.35 Right bank of Kanab Creek, 20 ft. high, brs. NE. and SW.
- 6.88 Intersect NE. (No.1) cor., and 1/16 sec.cor. in W.½ of line, bet. secs.17 and 20, place of beginning, hereinbefore described in notes of subdivision of SW.¼ of sec.17.

Tract No.46, Vacant.

- From SE. (No.4) cor. of Tract No.45; also, SW.cor.(No.3) of tract No.42, hereinbefore described in notes of Tract No.42,
S.89° 54' W., along S. bdy. of tract 45, 8.125 chs. dist., to intersection with fence line, projected from the south.
- Thence,
S.0° 03' E., 75 lks., and
At this point, I set an iron post 3 ft. long, 1 in. in diam., 32 ins. in the ground, for NE. (No.1) cor.; also

Chains.

- NW. (No.2) cor. of Tract No.47, marked on brass cap,
T 41 N R 2 W on N., and
1915 on S. half;
2 TR 47 in SE., and
1 TR 46 in SW. quadrant.
- Thence,
S.89° 54' W., on N. bdy. of tract, parallel to and 75 lks.
S. of S. bdy. of Tract No. 45.
- 11.875 Intersect line bet. secs.19 and 20, 75 lks. S. 0°03' E. from
the SW. (No.3) cor. of Tract No.45. At point of inter-
section,
Set an iron post, 3 ft. long, 1 in. in diam., 32 ins. in
the ground, for NW. (No.2) cor. of Tract, marked on
brass cap,
T 41 N R 2 W on N.,
S 19 on W., and
1915 on S. half;
2 TR 46 in SE. quadrant.
- Thence,
S.0°03' E. on W. bdy. of Tract (Line bet. secs. 19 and 20)
descending gentle S. slope.
- 10.13 Set an iron post, 3 ft. long, 1 in. in diam., 32 ins. in
the ground for SW. (No.3) cor.; also, NW. (No.2) cor.
of Tract No.65, marked on brass cap,
T 41 N R 2 W on N.,
S 19 on W., and
1915 on S. half;
3 TR 46 in NE., and
2 TR 65 in SE. quadrant.
- Thence,
N.89°34' E. on S. bdy. of Tract (N. bdy. of Tract No.65).
2.65 Right bank of Kanab creek, 20 ft. high, brs. NE. and SW.
Thence across dry bed of creek, course SW.
- 4.00 Left bank of Kanab Creek, 20 ft. high, brs. NE. and SW.
- 11.95 Set an iron post 3 ft. long, 1 in. in diam., 32 ins. in
the ground, for SE. (No.4) cor.; identical with SW (No.3)
cor. of Tract No.47, NW. (No.2) cor. of Tract No.63, and
NE. (No.1) cor. of Tract No.65, marked on brass cap,
T 41 N R 2 W on N., and
1915 on S. half;
4 TR 46 in NW.,
3 TR 47 in NE.,
2 TR 63 in SE., and
1 TR 65 in SW. quadrant.
- Thence,
N.0° 40' W., on E. bdy. of Tract (W. bdy. of Tract No.47).
3.95 Left bank of Kanab Creek, 18 ft. high, brs. NE. and SW.
Thence across dry bed of creek, course SW.
- 5.05 Right bank of Kanab Creek, 18 ft. high, brs. NE. and SW.
- 10.06 Intersect NE. (No.1) cor. of tract; also NW. (No.2) cor. of
tract No.47, hereinbefore described.

Tract No.47, occupied by Leander Dunham.

From SE. (No.4) cor. of tract No.45 and SW. (No.3) cor. of
Tract No.42, hereinbefore described, N.89° 54' E., along
the S. bdy. of Tract No.42, 1.955 chs. dist., to inter-
section with fence line projected from the south.

Thence,

S.0° 03' E., 75 lks., and

Set an iron post, 3 ft. long, 1 in. in diam., 32 ins. in
the ground, for NE. (No.1) cor. of Tract No.47, marked
on brass cap,

T 41 N R 2 W on N., and
1915 on S. half;
1 TR 47 in SW. quadrant.

Thence,

S.89° 54' W. on N. bdy. of tract.

5.35 Left bank of Kanab creek, 18 ft. high, brs. NE. and SW.

Survey of Agricultural Tracts of Fredonia, Arizona.

Chains.

- 6.40 Thence across dry bed of creek, course SW.
- 10.08 Right bank of Kanab Creek, 18 ft. high, brs. NE. and SW. Intersect NW. (No.2) cor., identical with NE. (No.1) cor. of Tract No.46, hereinbefore described in notes of Tract No.46.
- 10.06 Thence, S. 0° 40' E. on W. bdy. of Tract (E. bdy. of Tract No.46) Intersect SW. (No.3) cor., identical with SE. (No.4) cor of Tract No.46, NW. (No.2) cor. of Tract No.63, and NE. (No.1) cor. of tract No.65, hereinbefore described, in notes of Tract no.46.
- 0.83 Thence, N.89°34' E. on S. bdy. of Tract (N. bdy. of Tract No.63). Wire fence brs. NE and SW.
- 4.30 Irrigation canal, 6 ft. wide, 1 ft. deep, course SW.
- 10.06 Set an iron post, 3 ft. long, 1 in. in diam., 32 ins. in the ground, for SE. (No.4) cor.; also, NE. (No.1) cor. of tract No.63, marked on brass cap, T 41 N R 2 W on N., and 1915 on S. half; 4 TR 47 in NW., and 1 TR 63 in SW. quadrant.
- 6.30 Thence, N.0°26' W., on E. bdy. of Tract, along wire fence on W. side of lane. Wire fence brs. NE. and SW. leave lane.
- 6.40 Irrigation canal, 7 ft. wide, 1 ft. deep, course SW.
- 10.00 Intersect NE. (No.1) cor., place of beginning, hereinbefore described.

October 28, 1915.

Tract No.48. occupied by T.G. Jensen.

- 4.56 From the NE. (No.1) cor. of Tract No.47, N.89°54' E. 4.56 chs. dist., and Set an iron post, 3 ft. long, 1 in. in diam., 32 ins. in the ground, for NE. (No.1) cor. of tract No.48; also, NW. (No.2) cor. of Tract No.49, marked on brass cap, T 41 N R 2 W on N., and 1915 on S. half; 2 TR 49 in SE., and 1 TR 48 in SW. quadrant.
- 4.00 Thence, S.89°54' W., on N. bdy. of Tract, parallel to and 75 lks. S. of S. bdy. of Tract No.42. Set an iron post, 3 ft. long, 1 in. in diam., 32 ins. in the ground, for NW. (No.2) cor. of Tract, marked on brass cap, T 41 N R 2 W on N., and 1915 on S. half; 2 TR 48 in SE. quadrant.
- 3.40 Thence, S.0° 26' E. on W. bdy. of Tract, parallel to and 56 lks. E. of the E. bdy. of Tract No.47. Irrigation canal, 7 ft. wide, 1 ft. deep, course SW.
- 3.50 Wire fence brs. NE. and SW.; thence along wire fence on E. edge of lane.
- 11.66 Set an iron post, 3 ft. long, 1 in. in diam., 32 ins. in the ground, for SW. (No.3) cor. of tract; also, NW. (No.2) cor. of Tract No.62, marked on brass cap, T 41 N R 2 W on N., and 1915 on S. half; 3 TR 48 in NE., and 2 TR 62 in SE. quadrant.
- 4.00 Thence, S.89°35' E., on S. bdy. of tract (N. bdy. of Tract No.62). Set an iron post 3 ft. long, 1 in. in diam., 32 ins. in the ground for SE. (No.4) cor. of Tract; also, SW. (No.3) cor. of Tract No.49, marked on brass cap, T 41 N R 2 W on N., and TR 62 1915 on S. half;

Chains.

- 4 TR 48 in NW., and
3 TR 49 in NE. quadrant.
- Thence,
N.0° 26' W., on E. bdy. of tract.
- 9.25 Wire fence brs. NE. and SW.
9.37 Irrigation canal, 7 ft. wide, 1 ft. deep, course SW.
11.70 Intersect NE. (No. 1) cor. of tract and NW. (No. 2) cor. of Tract No. 49, place of beginning, hereinbefore described.
-
- Tract No. 49, occupied by T. G. Jensen.
-
- At a point on the S. bdy. of Townsite N. 89° 54' E., 2.945 chs. dist., from SW. cor. thereof, Set an iron post 3 ft. long, 1 in. in diam., 32 ins. in the ground, for NE. (No. 1) cor. of Tract No. 49, marked on brass cap,
T. 41 N R 2 W on N., and
1915 on S. half;
1 TR. 49 in SW. quadrant.
- Thence,
S. 89° 54' W., on N. bdy. of Tract (S. bdy. of Townsite) parallel to and 10 lks. N. of wire fence.
- 2.34 Irrigation canal, 10 lks. wide, 1 ft. deep, course SW.
2.945 Intersect SW. cor. of Townsite. Thence on N. bdy. of Tract, parallel to and 75 lks. S. of S. bdy. of Tract No. 42.
10.80 Bend in wire fence, brs. S. 4 ft. dist.; fence lines bear SW. and NE. East.
16.41 Intersect NW. cor. (No. 2); also NE. (No. 1) cor. of Tract No. 48, hereinbefore described in notes of Tract No. 48.
- Thence,
S. 0° 26' E. on W. bdy. of Tract (E. bdy. of Tract No. 48).
11.70 Intersect SW. (No. 3) cor.; also SE. (No. 4) cor. of Tract No. 48, hereinbefore described in notes of Tract No. 48.
- Thence,
S. 89° 35' E., on S. bdy. of Tract (N. bdy. of Tract No. 62).
16.285 Set an iron post 3 ft. long, 1 in. in diam., 32 ins. in the ground for SE. (No. 4) cor.; also NE. (No. 1) cor. of Tract No. 62, marked on brass cap,
T. 41 N R 2 W on N., and
1915 on S. half;
4 TR. 49 in NW., and
1 TR. 62 in SW. quadrant.
- Thence,
N. 0° 11' E. on E. bdy. of Tract, along wire fence on W. side of lane, parallel to and 5 lks. W. of irrigation canal.
11.70 Wire fence turns W.
11.84 Intersect NE. (No. 1) cor. of Tract, place of beginning hereinbefore described.

Tract No. 50, occupied by R. A. Church.

-
- At a point on the S. bdy. of Fredonia Townsite 13.805 chs., N. 89° 54' E., of the SW. cor. thereof, Set an iron post 3 ft. long, 1 in. in diam., 32 ins. in the ground for NE. (No. 1) cor. of Tract No. 50; also, NW. (No. 2) cor. of Tract No. 51, marked on brass cap,
T. 41 N R 2 W on N., and
1915 on S. half;
2 TR. 51 in SE., and
1 TR. 50 in SW. quadrant.
- Thence,
S. 89° 54' W., on N. bdy. of Tract (S. bdy. of Townsite) parallel to and 8 ft. north of wire fence.
- 2.60 Bend in irrigation canal, brs. N. 5 ft. dist. Canal turns from S. to W. Thence parallel to canal.
3.00 R. A. Church's house brs. S. 2 chs. dist.
9.20 R. A. Church's house, brs. S. 2 chs. dist.
10.26 Set an iron post, 3 ft. long, 1 in. in diam., 32 ins. in

Chains.

the ground for NW. (No.2) cor. of Tract, marked on brass cap,

T 41 N R 2 W on N., and
1915 on S. half;
2 TR 50 in SE. quadrant.

Thence,
S.0° 11' W., on W. bdy. of tract, parallel to and 60 lks. E.
of E. bdy. of Tract No.49.

0.12 NW. cor. of wire fence; thence along wire fence on east side
of lane.

7.12 Set an iron post 3 ft. long, 1 in. in diam., 32 ins. in
the ground for SW. (No.3) cor.; also NW. (No.2) cor.
(3.0 of Tract No.60, marked on brass cap,

T 41 N R 2 W on N., and
1915 on S. half;
3 TR 50 in NE., and
2 TR 60 in SE. quadrant.

Thence,
S.89° 29' E. on S. bdy. of tract (N. bdy. of Tract No.60).
10.25 Set an iron post, 3 ft. long, 1 in. in diam., 32 ins. in
the ground, for SE. (No.4) cor., identical with NE.
(No.1) cor. of Tract No.60, marked on brass cap,

T 41 N R 2 W on N.,
1915 on S., and
TR 59 on E. half;
4 TR 50 in NW., and
1 TR 60 in SW. quadrant.

Thence,
N.0° 20' E., on E. bdy. of tract, along wire fence.

7.225 Intersect NE. (No.1) cor.; also NW. cor. of Tract No.51,
place of beginning, hereinbefore described.

Tract No.51, occupied by Loren Pratt, Sr.

At a point on S. bdy. of Fredonia Townsite, 9.85 chs., N.
89° 54' E. from NE. (No.1) cor. of Tract No.50, Set an
iron post 3 ft. long, 1 in. in diam., 32 ins. in the
ground for NE. (No.1) cor. of Tract No.51, marked on
brass cap,

T 41 N R 2 W on N., and
1915 on S. half;
1 TR 51 in SW. quadrant.

Thence
S.89° 54' W., on N. bdy. of tract, along S. bdy. of Town-
site, parallel to, and 12 lks. N. of wire fence.

0.81 Irrigation canal, 10 ft. wide, 2 ft. deep, course S.

9.66 Irrigation canal, 6 ft. wide, 1½ ft. deep, course S.

9.85 Intersect NW. (No.2) cor.; also NE. (No 1) cor. of Tract
No.50, hereinbefore described.

Thence,
S.0° 20' W. on W. bdy. of Tract (E. bdy. of Tract No.50),
along W. edge of canal.

0.12 Wire fence brs. E. and W.; thence along wire fence.

6.655 Set an iron post 3 ft. long, 1 in. in diam., 32 ins. in the
ground for SW. (No.3) cor.; also NW. (No.2) cor. of
Tract No.59, marked on brass cap,

T 41 N R 2 W on N.,
TR 50 on W., and
1915 on S. half;
3 TR 51 in NE., and
2 TR 59 in SE. quadrant.

Thence,
N.89° 32' E., on W. bdy. of tract (N. bdy. of Tract No.59)
along wire fence.

54 122. Survey of Agricultural Tracts of Fredonia, Arizona.

Chains.

- 0.07 Irrigation canal, 6 ft. wide, 2 ft. deep, course S.
- 5.18 Set an iron post, 3 ft. long, 1 in. in diam., 32 ins. in the ground, for cor. (No. 4) of Tract; also NE. (No. 1) cor. of Tract No. 59, marked on brass cap,
T 41 N R 2 W on N., and
1915 on S. half;
4 TR 51 in NE., and
1 TR 59 in SW. quadrant.
- Thence,
S. 2° 33' W. on W. bdy. of tract (E. bdy. of Tract No. 59) along wire fence.
- 5.14 Set an iron post, 3 ft. long, 1 in. in diam., 32 ins. in the ground for SW. cor. (No. 5) of Tract; also, NW. (No. 2) cor. of Tract No. 58; also cor. No. 6 of Tract No. 59, marked on brass cap,
T 41 N R 2 W on N., and
1915 on S. half;
5 TR 51 in NE.,
2 TR 58 in SE., and
6 TR 59 in W. sector.
- Thence,
S. 89° 20' E. on S. bdy. of tract (N. bdy. of Tract No. 58), along wire fence.
- 4.87 Set an iron post, 3 ft. long, 1 in. in diam., 32 ins. in the ground for SE. (No. 6) cor. of Tract; also NE. (No. 1) cor. of Tract No. 58, marked on brass cap,
T 41 N R 2 W on N., and
1915 on S. half;
6 TR 51 in NW., and
1 TR 58 in SW. quadrant.
- Thence,
N. 0° 10' E. on E. bdy. of tract, along wire fence on W. side of lane, parallel to and 3 lks. W. of irrigation canal.
- 11.54 Irrigation canal, 10 ft. wide, 2 ft. deep, course E.; canal forks 5 lks. E. of line.
- 11.70 Wire fence, brs. E. and W.; leave lane.
- 11.82 Intersect NE. (No. 1) cor., place of beginning, hereinbefore described.

October 29, 1915.

Tract No. 52, occupied by Loren Pratt, Sr.

October 30, 1915.

- At a point on the S. bdy. of Townsite of Fredonia, 5.02 chs. N. 89° 54' E., from the NE. (No. 1) cor. of Tract No. 51, Set an iron post, 3 ft. long, 1 in. in diam., 32 ins. in the ground for NE. (No. 1) cor. of Tract No. 52; also, NW. (No. 2) cor. of Tract No. 53, marked on brass cap,
T 41 N R 2 W on N., and
1915 on S. half;
2 TR 53 in SE., and
1 TR 52 in SW. quadrant.
- Thence,
S. 89° 54' W., on N. bdy. of tract, (S. bdy. of Townsite), parallel to and 8 ft. N. of wire fence, and 19 ft. N. of irrigation canal.
- 4.42 Set an iron post 3 ft. long, 1 in. in diam., 32 ins. in the ground for NW. (No. 2) cor. of Tract, marked on brass cap,
T 41 N R 2 W on N., and
1915 on S. half;
2 TR 52 in SE. quadrant.
- Thence,
S. 0° 10' W., on W. bdy. of Tract, parallel to and 60 lks. E. of the E. bdy. of Tract No. 51.
- 0.12 Corner of wire fence; fence lines bear E., N. & S.; thence along fence on E. side of lane.
- 0.28 Irrigation canal, 10 ft. wide, 2 ft. deep, course E.

Chains.

11.82 Set an iron post, 3 ft. long, 1 in. in diam., 32 ins. in the ground, for SW. (No.3) cor.; also, NW. (No.2) cor. of Tract No.57, marked on brass cap,
 T 41 N R 2 W on N., and
 1915 on S. half;
 3 TR 52 in NE., and
 2 TR 57 in SE. quadrant.

Thence,
 S.89° 32' E., on S. bdy. of Tract (N. bdy. of Tract No.57), along wire fence, parallel to and 6 ft. N. of irrigation canal.

4.54 Irrigation canal, 5 ft. wide, 1 ft. deep, course S.

4.60 Set an iron post, 3 ft. long, 1 in. in diam., 32 ins. in the ground for SE. (No.4) cor. of Tract; also, SW. (No.3) cor. of Tract No.53, marked on brass cap,
 T 41 N R 2 W on N., and
 TR 57 1915 on S. half;
 3 TR 53 in NE., and
 4 TR 52 in NW. quadrant.

Thence,
 N.0°38' W., on E. bdy. of tract (W. bdy. of Tract No.53), along wire fence, parallel to and 5 ft. E. of irrigation canal.

11.59 Irrigation canal, 6 ft. wide, 1 ft. deep, course E.

11.75 Wire fence, brs. E. and W.

11.87 Intersect NE. (No.1) cor.; also, NW. (No.2) cor. of Tract No.53, place of beginning, hereinbefore described.

 Tract No.53, occupied by J. H. Hart.

At a point on the S. bdy. of Townsite of Fredonia, 55 lks. S.89°54' W., from the SE. cor. thereof, Set an iron post 3 ft. long, 1 in. in diam., 34 ins. in the ground for NE. (No.1) cor. of Tract No. 53, also, NW. (No.2) cor. of Tract No.54, marked on brass cap,
 T 41 N R 2 W on N., and
 1915 on S. half;
 2 TR 54 in SE., and
 1 TR 53 in SW. quadrant.

Thence,
 S.89° 54' W., on N. bdy. of tract (S. bdy. of townsite), parallel to and 12 lks. N. of wire fence.

6.15 20 lks. S. of line, irrigation canal turns from E. to S. Thence parallel to and 20 lks. N. of canal.

10.77 Intersect NW. (No.2) cor.; also, NE. (No.1) cor. of Tract No.52, hereinbefore described in notes of Tract No.52.

Thence,
 S.0° 38' E., on W. bdy. of Tract (E. bdy. of Tract (No.52).

11.87 Intersect SW. (No.3) cor.; also SE. (No.4) cor. of Tract No.52, hereinbefore described in notes of Tract No.52.

Thence,
 S.89° 32' E., on S. bdy. of Tract (N. bdy. of Tract No.57) along wire fence, parallel to and 10 ft. N. of irrigation canal.

9.50 End of irrigation canal, brs. S 15° lks. dist.

10.50 Irrigation canal, 7 ft. wide, 1 ft. deep, course S

10.61 Set an iron post, 3 ft. long, 1 in. in diam., 32 ins. in the ground for SE. (No.4) cor.; also SW. (No.3) cor. of tract No.54, marked on brass cap,
 T 41 N R 2 W on N., and
 TR 57 1915 on S. half;
 3 TR 54 in NE., and
 4 TR 53 in NW. quadrant.

Thence,
 N.0°12' E., on E. bdy. of tract (W. bdy. of Tract No.54, along wire fence.

11.85 Wire fence brs. E. and W.

11.97 Intersect NE. (No.1) cor.; also NW. (No.2) cor. of Tract No.54, place of beginning, hereinbefore described.

Chains.

Tract No. 54, occupied by W. J. Brooksby.

- At a point 1.225 chs. S. $53^{\circ} 24'$ E., from SE. (No. 4) cor. of tract No. 41, Set an iron post 3 ft. long, 1 in. in diam., 32 ins. in the ground for NE. (No. 1) cor. of Tract No. 54; also (No. 2) cor. of Tract No. 55, marked on brass cap,
 T 41 N R 2 W on N., and
 1915 on S. half;
 2 TR 55 in SE., and
 1 TR 54 in SW. quadrant.
- Thence,
 S. $89^{\circ} 54'$ W., on N. bdy. of Tract.
- 1.005 From this point, the SE. (No. 4) cor. of Tract No. 41 brs. N. $0^{\circ} 06'$ W., 75 lks. dist. Thence parallel to and 75 lks. S. of the S. bdy. of Tract No. 41.
- 4.95 Irrigation canal, 10 ft. wide, 1 ft. deep, course S. (abandoned)
- 6.10 Wire fence brs. N. and S., corner of wire fence brs. S. 12 lks. dist.; fence lines bear N., W. and SE. Thence parallel to and 12 lks. N. of wire fence.
- 16.65 Intersect SE. cor. of Townsite of Fredonia, hereinbefore described.
 Continue measurement on N. bdy. of Tract (S. bdy. of Townsite).
- 17.20 Intersect NW. (No. 2) cor.; also NE. (No. 1) cor. of Tract No. 53, hereinbefore described in notes of Tract No. 53.
- Thence,
 S. $0^{\circ} 12'$ W. on W. bdy. of tract (E. bdy. of Tract No. 53).
- 11.97 Intersect SW. (No. 3) cor.; also SE. (No. 4) cor. of Tract No. 53, hereinbefore described in notes of Tract 53.
- Thence,
 S. $89^{\circ} 32'$ E., on S. bdy. of tract (N. bdy. of Tract No. 57), along wire fence.
- 2.76 Set an iron post 3 ft. long, 1 in. in diam., 32 ins. in the ground for cor. No. 4 of Tract No. 54; also NW. (No. 2) cor. of Tract No. 56; also NE. (No. 1) cor. of Tract No. 57, marked on brass cap,
 T 41 N R 2 W 4 TR 54 on N., and
 1915 on S. half;
 2 TR 56 in SE., and
 1 TR 57 in SW. quadrant.
- Thence,
 N. $88^{\circ} 40'$ E., on S. bdy. of tract (N. bdy. of Tract No. 56) along wire fence, and S. side of plowed land.
- 2:50 Wire fence turns N.; leave cultivated land.
- 14.60 Set an iron post 3 ft. long, 1 in. in diam., 32 ins. in the ground for SE. (No. 5) cor.; also SW. (No. 4) cor. of Tract No. 55, marked on brass cap,
 T 41 N R 2 W on N., and
 TR 56 1915 on S. half;
 3 TR 55 in NE., and
 5 TR 54 in NW. quadrant.
- Thence,
 N. $0^{\circ} 05'$ W. on E. bdy. of tract.
- 9.60 Wire fence, brs. NW. and SE.
- 11.68 Intersect NE. (No. 1) cor.; also NW. (No. 2) cor. of Tract No. 55; place of beginning; hereinbefore described.

Tract No. 55; occupied by W. J. Brooksby.

- At a point on the N. and S. $1/16$ sec. line, thru NW. $1/4$ of sec. 21 on W. bdy. of Cemetery Reserve, N. $0^{\circ} 4'$ W., 2.436 chs. dist. from SW. (No. 3) cor. thereof, Set an iron post 3 ft. long, 1 in. in diam., 32 ins. in the ground for NE. (No. 1) cor. of Tract No. 55; marked on brass cap,
 T 41 N R 2 W on N., and
 1915 on S. half;
 1 TR 55 in SW. quadrant.
- Thence,

Survey of Agricultural Tracts of Fredonia, Arizona.

Chains.	
3.29	S.89° 54' W. on N. bdy. of tract. U. S. Forest Service Telephone line brs. N.28½°W. and S. 28½°E.
3.35	Intersect NW. (No.2) cor.; also NE. (No.1) cor. of Tract No.54, hereinbefore described in notes of survey of Tract No.54. Thence, S.0° 05' E. on W. bdy. of Tract (E. bdy. of Tract No.54)
11.68	Intersect SW. (No.3) cor.; also SE. (No.5) cor. of Tract No.54, hereinbefore described in notes of surveys of Tract No.54. Thence, N.88° 40' E. on S. bdy. of Tract (N. bdy. of tract No.56).
3.35	Intersect N. and S. 1/16 sec. line of NW.¼ of sec.21, Set an iron post 3 ft. long, 1 in. in diam., 32 ins. in the ground for SE. (No.4) cor.; also, NE. (No.1) cor. of Tract No.56, marked on brass cap, T 41 N R 2 W on N., S 21 on E., and 1915 on S. half; 4 TR 55 on NW., and 1 TR 56 in SW. quadrant. Thence, N.0° 04' W. on E. bdy. of tract (N. and S. 1/16 sec. line) parallel to and 30 ft. west of wire fence.
5.50	U.S. Forest Service Telephone Line brs. N. 28½°W. and S. 28½° E.
8.50	Wire fence brs. NW. and SE., fence turns south 30 ft. east of line.
9.18	Intersect SW. (No.3) cor. of Cemetery Reserve hereinbefore described in notes of survey of subdivision of sec.21. Continue measurement.
11.62	Intersect NE. (No.1) cor., place of beginning, hereinbefore described.
----- Tract No.56, occupied by W. J. Brooksby, -----	
3.35	From NE. (No.1) cor., identical with SE. (No.4) cor. of Tract No.55, hereinbefore described, S.88° 40' W. on N. bdy. of Tract (S. bdy. of Tract No.55). Intersect SW. (No.3) cor. of Tract No.55; also, SE. (No.5) cor. of Tract No.54. Continue measurement on N. bdy. of Tract (S. bdy. of Tract No.54).
8.30	Irrigation canal, 10 ft. wide, 2 ft. deep, course S. (abandoned)
17.95	Intersect NW. cor. (No.2); also, cor. No.4 of Tract No.54; also NE. (No.1) cor. of Tract No.57, hereinbefore described in notes of survey of Tract No.54. Thence, S.0° 03' E. on W. bdy. of tract (E. bdy. of Tract No.57) along wire fence.
0.91	Irrigation canal, 7 ft. wide, 1 ft. deep, course SE.; 5 ft. E. of line, canal turns S., thence parallel to and 5 ft. W. of canal.
9.35	Set an iron post 3 ft. long, 1 in. in diam., 32 ins. in the ground for SW. (No.3) cor.; also NW. (No.2) cor. of Tract No.78, marked on brass cap, T 41 N R 2 W on N., TR 57 on W., and 1915 on S. half; 3 TR 56 in NE., and 2 TR 78 in SE. quadrant. Thence, N.89° 56' E., on S. bdy. of tract (N. bdy. of Tract No.78).
0.90	Irrigation canal 6 ft. wide, 1 ft. deep, course S.
9.66	Irrigation canal, 10 ft. wide, 2 ft. deep, course S. (abandoned)
17.96	Set an iron post 3 ft. long, 1 in. in diam., 32 ins. in the ground for SE. (No.4) cor.; also NE. (No.1) cor. of Tract No.78, marked on brass cap.

Chains.

T 41 N R 2 W on N.,
S 21 on E., and
1915 on S. half;
4 TR 56 in NW., and
1 TR 78 in SW. quadrant.

Thence,

- 9.75 N. $0^{\circ} 04'$ W. on E. bdy. of tract (N. and S. $1/16$ sec. line, thru NW. $1/4$ of sec. 21), and 15 ft. W. of wire fence. Intersect NE. (No. 1) cor.; also SE. (No. 4) of Tract No. 55, point of beginning, hereinbefore described.

Tract No. 57, occupied by Haden Church.

- 2.76 From NE. (No. 1) cor. identical with cor. No. 4 of Tract No. 54, and NW. (No. 2) cor. of Tract No. 56, hereinbefore described in notes of survey of Tract No. 54, N. $89^{\circ} 32'$ W. on N. bdy. of Tract (S. bdy. of Tract No. 54). Intersect SW. (No. 3) cor. of Tract No. 54; also, SE. (No. 4) cor. of Tract No. 53.
- 13.37 Continue measurement on N. bdy. of Tract (S. bdy. of Tract No. 53). Intersect SW. cor. (No. 3) of Tract No. 53; also SE. (No. 4) cor. of Tract No. 52; also NW. (No. 2) cor. of Tract No. 52). Continue measurement on N. bdy. of Tract (S. bdy. of Tract No. 52). Intersect NW. (No. 2) cor.; also SW. (No. 3) cor. of Tract No. 52, hereinbefore described in notes of survey of Tract No. 52.
- 17.97 Thence, S. $0^{\circ} 10'$ W. on W. bdy. of tract, along wire fence, on E. side of lane.
- 10.88 Set an iron post 3 ft. long, 1 in. in diam., 32 ins. in the ground for SW. (No. 3) cor.; also NW. (No. 2) cor. of Tract No. 77, marked on brass cap,
T 41 N R 2 W on N., and
1915 on S. half;
3 TR 57 in NE., and
2 TR 77 in SE. quadrant.

- 15.20 Thence, S. $89^{\circ} 47'$ E. on S. bdy. of tract (N. bdy. of Tract No. 77) along wire fence.
- 17.95 Irrigation canal, 6 ft. wide, 1 ft. deep, course S. Set an iron post 3 ft. long, 1 in. in diam., 32 ins. in the ground for SE. (No. 4) cor.; also, NE. (No. 1) cor. of tract No. 77, marked on brass cap,
T 41 N R 2 W on N.,
TR 78 on E., and
1915 on S. half;
4 TR 57 in NW., and
1 TR 77 in SW. quadrant.

- 1.45 Thence, N. $0^{\circ} 03'$ W., on E. bdy. of Tract (W. bdy. of Tract No. 78) along wire fence. Intersect SW. (No. 3) cor. of Tract 56; also NW. (No. 2) cor. of Tract No. 78, hereinbefore described in notes of survey of tract No. 56. Continue measurement on E. bdy. of Tract (W. bdy. of Tract No. 56).
- 10.80 Intersect NE. cor. (No. 1); also, cor. No. 4 of Tract No. 54, and NW. (No. 2) cor. of Tract No. 56, place of beginning hereinbefore described in notes of survey of Tract No. 54.

October 30, 1915.

Tract No. 58, occupied by Thomas Jensen, Sr.

November 1, 1915.

From NE. (No. 1) cor., identical with SE. (No. 6) cor. of

Survey of Agricultural Tracts of Fredonia, Arizona.

Chains.

- 4.87 Tract No. 51, hereinbefore described,
N. 89° 20' W. on N. bdy. of Tract (S. bdy. of Tract No. 51) parallel to and 6 ft. N. of irrigation canal.
Intersect NW. (No. 2) cor.; also SW. cor. (No. 5) of Tract No. 51; also, cor. No. 6 of Tract No. 59, hereinbefore described in notes of survey of Tract No. 51.
Thence,
S. 25° 59' W., on W. bdy. of tract (E. bdy. of Tract No. 59) along wire fence.
- 3.67 Intersect cor. of wire fence.
Set an iron post, 3 ft. long, 1 in. in diam., 32 ins. in the ground for cor. No. 3; also, cor. No. 5 of Tract No. 59, marked on brass cap,
T 41 N R 2 W on N., and
1915 on S. half;
3 TR 58 in E., and
5 TR 59 in W. sector.
- 7.60 Thence,
South, on W. bdy. of tract (E. bdy. of Tract No. 59), along wire fence.
Set an iron post, 3 ft. long, 1 in. in diam., 32 ins. in the ground for SW. (No. 4) cor.; also SE. (No. 4) cor. of Tract No. 59, marked on brass cap,
T 41 N R 2 W on N., and
TR 75 1915 on S. half;
4 TR 58 in NE., and
4 TR 59 in NW. quadrant.
- 6.47 Thence
S. 89° 51' E. on S. bdy. of tract (N. bdy. of Tract No. 75) along wire fence, parallel to and 6 ft. N. of irrigation canal.
Set an iron post, 3 ft. long, 1 in. in diam., 32 ins. in the ground for SE. (No. 5) cor.; also NE., (No. 1) cor. of Tract No. 75, marked on brass cap,
T 41 N R 2 W on N., and
1915 on S. half;
5 TR 58 in NW., and
1 TR 75 in SW. quadrant.
- 10.80 Thence,
N. 0° 10' E., on E. bdy. of tract, along wire fence, parallel to and 6 ft. west of irrigation canal.
Irrigation canal 5 ft. wide, 1 ft. deep, course W.
- 10.88 Intersect NE. (No. 1) cor.; also SE. (No. 6) cor. of Tract No. 51, point of beginning, hereinbefore described in notes of survey of Tract No. 51.

 Tract No. 59, occupied by A. W. Judd.

- 5.18 From NE. (No. 1) cor., identical with cor. No. 4 of Tract No. 51, hereinbefore described,
S. 89° 32' W. on N. bdy. of Tract (W. bdy. of Tract No. 51).
Intersect NW. (No. 2) cor.; also, Cor. No. 3 of Tract No. 51, hereinbefore described in notes of survey of Tract No. 51.
Thence,
S. 0° 20' W., on W. bdy. of Tract (E. bdy. of Tract No. 50), along wire fence, parallel to and 6 ft. west of irrigation canal.
- 0.57 Intersect SE. (No. 4) cor. of Tract No. 50; also, NE. (No. 1) cor. of Tract No. 60, hereinbefore described in notes of tract No. 50.
Continue measurement on W. bdy. of Tract (E. bdy. of Tract No. 60).
- 16.00 Set an iron post, 3 ft. long, 1 in. in diam., 32 ins. in the ground for SW. (No. 3) cor.; also NW. (No. 2) cor. of Tract No. 75, marked on brass cap,
T 41 N R 2 W on N.,
TR 74 on W., and
1915 on S. half;
3 TR 59 in NE., and
2 TR 75 in SE quadrant.

Chains.

- Thence,
S. $89^{\circ}51'$ E. on S. bdy. of Tract (N. bdy. of Tract No. 75) along wire fence.
- 0.10 Irrigation canal 6 ft. wide, 2 ft. deep, course S.
- 3.44 Intersect SE. (No. 4) cor.; also SW. (No. 4) cor. of Tract No. 58, hereinbefore described in notes of survey of Tract No. 58.
- Thence,
North, on E. bdy. of Tract (W. bdy. of Tract No. 58).
- 7.60 Intersect cor. No. 5; also, cor. No. 3 of Tract No. 58, hereinbefore described in notes of survey of Tract No. 58.
- Thence,
N. $25^{\circ}59'$ E., on E. bdy. of Tract (W. bdy. of Tract No. 58).
- 3.67 Intersect cor. No. 6; also, SW. cor. (No. 5) of Tract No. 51; also, NW. (No. 2) cor. of Tract No. 58, hereinbefore described in notes of survey of Tract No. 51.
- Thence,
N. $2^{\circ}33'$ E. on E. bdy. of Tract (W. bdy. of Tract No. 51).
- 5.14 Intersect NE. (No. 1) cor.; also cor. No. 4 of Tract No. 51, hereinbefore described in notes of survey of Tract No. 51.

Tract No. 60, occupied by I. M. Judd.

- From NE. (No. 1) cor., identical with SE. (No. 4) cor. of tract No. 50, hereinbefore described,
- 10.25 N. $89^{\circ}29'$ W. on N. bdy. of Tract (S. bdy. of Tract No. 50) Intersect NW. (No. 2) cor.; also SW. (No. 3) cor. of Tract No. 50, hereinbefore described in notes of survey of Tract No. 50.
- Thence,
S. $0^{\circ}11'$ W. on W. bdy. of tract, along wire fence on E. side of lane.
- 14.71 Set an iron post, 3 ft. long, 1 in. in diam., 32 ins. in the ground for SW. (No. 3) cor.; also NW. (No. 2) cor. of Tract No. 73, marked on brass cap,
T 41 N R 2 W on N., and
1915 on S. half;
3 TR 60 in NE., and
2 TR 73 in SE. quadrant.
- Thence,
S. $89^{\circ}06'$ E. on S. bdy. of tract (N. bdrs. of Tracts Nos. 73 and 74), along wire fence, parallel to and 6 ft. north of irrigation canal.
- 10.23 Intersect W. bdy. of Tract No. 59, and at point of intersection
Set an iron post 3 ft. long, 1 in. in diam., 32 ins. in the ground for SE. (No. 4) cor. of Tract No. 60; also NE. (No. 1) cor. of Tract No. 74, marked on brass cap,
T 41 N R 2 W on N.,
TR 59 on E., and
1915 on S. half;
4 TR 60 in NW., and
1 TR 74 in SW. quadrant.
- Thence,
N. $0^{\circ}20'$ E. on E. bdy. of Tract (W. bdy. of Tract No. 59).
- 14.78 Intersect NE. (No. 1) cor.; also SE. cor. No. 4 of Tract No. 50, point of beginning, hereinbefore described in notes of Tract No. 50.

November 1, 1915.

Tract No. 61, occupied by Thomas Jensen, Sr.

- At a point on W. side of lane, 5.05 chs. S $0^{\circ}11'$ W. from SE. (No. 4) cor. of Tract No. 49, hereinbefore described,
Set an iron post 3 ft. long, 1 in. in diam., 32 ins. in the ground for NE. (No. 1) cor.; also cor. No. 6 of Tract No. 62, marked on brass cap,
T 41 N R 2 W on N., and

Survey of Agricultural Tracts of Fredonia, Arizona.

Chains.

1915 on S. half;
6 TR 62 in NW., and
1 TR 61 in SW. quadrant.

Thence,
S. 89°13' W., on N. bdy. of tract (S. bdy. of Tract No. 62), parallel to and 10 ft. north of irrigation canal.

11.00 Set an iron post 3 ft. long, 1 in. in diam., 32 ins. in the ground for NW. (No. 2) cor.; also cor. No. 5 of Tract No. 62, marked on brass cap,
T 41 N R 2 W on N., and
1915 on S. half;
2 TR 61 in SE., and
5 TR 62 in NW. quadrant.

Thence,
S. 0°11' W., on W. bdy. of tract (E. bdy. of Tract No. 62).

10.93 Wire fence brs. E and W.
17.69 Set an iron post 3 ft. long, 1 in. in diam., 32 ins. in the ground for SW. (No. 3) cor.; also cor. No. 2 of Tract No. 72, marked on brass cap,
T 41 N R 2 W on N., and
1915 on S. half;
3 TR 61 in NE., and
2 TR 72 in SW. quadrant.

Thence,
N. 89°13' E. on S. bdy. of tract (N. bdy. of Tract No. 72).

11.00 Intersect W. side of lane, Set an iron post 3 ft. long, 1 in. in diam., 32 ins. in the ground for SE. (No. 4) cor. of Tract; also cor. No. 1 of Tract No. 72, marked on brass cap,
T 41 N R 2 W on N., and
1915 on S. half;
4 TR 61 in NW., and
1 TR 72 in SW. quadrant.

Thence,
N. 0°11' E., on E. bdy. of tract, along wire fence on W. side of lane, parallel to and 5 ft. W. of irrigation canal.

6.75 Wire fence, brs. W.
12.75 From this point, the SW. (No. 3) cor. of Tract No. 60; also NW. (No. 2) cor. of Tract No. 73, brs. N. 89°54' E., 60 lks. dist. Thence parallel to and 60 lks. W. of W. bdy. of Tract No. 60.

17.69 Intersect NE. (No. 1) cor.; also cor. No. 6 of Tract No. 62, place of beginning, hereinbefore described.

Tract No. 62, occupied by Altus Jensen.

From NE. (No. 1) cor., identical with SE. (No. 4) cor. of Tract No. 49, hereinbefore described,
N. 89°35' W. on N. bdy. of Tract (S. bdy. of Tract No. 49).

16.285 Intersect SW. (No. 3) cor. of tract No. 49; also SE. (No. 4) cor. of Tract No. 48.

Continue measurement on N. bdy. of Tract (S. bdy. of Tract No. 48).

20.285 Intersect NW. (No. 2) cor.; also, SW. (No. 3) cor. of Tract No. 48, hereinbefore described in notes of Tract No. 48.

Thence,
S. 0°26' E. on W. bdy. of tract, along wire fence, on E. side of lane.

1.01 Wire fence brs. E.
15.75 Set an iron post, 3 ft. long, 1 in. in diam., 32 ins. in the ground for SW. (No. 3) cor.; also NW. (No. 4) cor. of Tract No. 72, marked on brass cap,
T 41 N R 2 W on N., and
1915 on S. half;
3 TR 62 in NE., and
4 TR 72 in SE. quadrant.

Thence,
S. 80°35' E., on S. bdy. of Tract (N. bdy. of Tract No. 72).

9.12 Intersect W. bdy. of Tract No. 61, and at point of intersection Set an iron post 3 ft. long, 1 in. in diam., 32 ins. in the

Chains.	ground for cor.No.4;also cor.No.3 of Tract "o.72,marked on brass cap, T 41 N R 2 W in N., TR 61 on E.,and 1915 on S.half; 4 TR 62 in NW.,and 3 TR 72 in SW.quadrant.
10.47	Thence, N.0°11'E.on E.bdy.of Tract (W.bdy.of Tr.No.61. Intersect cor.No.5,also NW.(No.2)cor.of Tr.No.61,hereinbefore described in notes of survey of Tract No.61.Thence, N.89°13'E.on S.bdy.of Tract (W.bdy.of Tract No.61).
11.00	Intersect cor.No.6;also NE.(No.1)cor.of Tract No.61,hereinbefore described in notes of survey of Tract No.61. Thence, N.0°11'E.on E.bdy.of Tract,along wire fence,on W.side of lane parallel to and 60 lks.W.of W.bdy.of Tract No.60, and 5 ft.W. of irrigation canal.
5.05	Intersect NE (No.1)cor.;also SE.(No.4)cor.of Tract No.49, point of beginning,hereinbefore described in notes of survey of Tract No.49.
----- Tract No. 63, occupied by Leander Dunham. -----	
10.06	From NE.(No.1)cor.,identical with SE.(No.4)cor.of Tract No.47,hereinbefore described, S.89°34'W.,on N.bdy.of Tract (S.bdy.of Tract 47). Intersect NW. (No.2) cor.;also SW.(No.3)cor. of Tract No.47,hereinbefore described in notes of survey of Tract No.47. Thence, S.0°40'E.on W.bdy.of Tract (E.bdy.of Tract No.65).
1.45	Cor.of wire fence, fence lines bear NE.,W and S.;thence along wire fence.
10.53	Set an iron post 3 ft.long,1 in. in diam.,32 ins.in the ground for SW.cor.(No.3); also NW.(No.2)cor.of Tract No.64,marked on brass cap, T 41 N R 2 W on N., TR 65 on W.,and 1915 on S.half; 3 TR 63 in NE.,and 2 TR 64 in SE.quadrant. Thence, N.89°35'E.on S.bdy.of tract(W.bdy.of Tr.64)along wire fence.
1.15	Irrigation canal,7 ft.wide,1 ft.deep,course SE.
10.04	Set an iron post,3ft.long,1 in.in diam.,32 ins.inthe ground for SE.(No.4)cor.;also NE.(No.1)cor.of Tr.No.64,marked on brass cap, T 41 N R 2 W on N.,and 1915 on S.half; 4 TR 63 in NW.,and 1 TR 64 in SW.quadrant.
8.87	Thence, N.0°26'W.on E.bdy.of tract,along wire fence,on W.side of lane,parallel to & 60 lks.W.of W.bdy.of Tract No.62. From this point,the SW.(No.3)cor.of Tract No.48;also NW.(No.2)cor.of Tract No.62,brs.N.89°54'E.,60 lks.dist. Thence parallel to and 60 lks.W.of W.bdy.of Tr.No.48.
10.53	Intersect NE.(No.1)cor.;also SE.(No.4)cor.of Tract No.47, point of beginning,hereinbefore described in notes of survey of Tract No.47.
----- Tract No.64, occupied by Ira Judd. -----	
10.04	From NE.(No.1)cor.,identical with SE.(No.4)cor.of Tract No.63,hereinbefore described, S.89°35'W.on N.bdy.of Tract (S.bdy.of Tract No.63). Intersect NW (No.2)cor.;also SW.(No.3)cor.of Tr.No.63,hereinbefore described in notes of survey of Tract No.63). Thence, S.0°40'E.on W.bdy.of Tr.(E.bdrs of Trs.Nos.65 and 70,along wire fence.
16.00	Set an iron post,3 ft.long,1 in.indiam.,32 ins.in ground for SW.(No.3)cor.;also NW.(No.2)cor.of Tr.No.71,marked on brass cap, T41 N R2W on N.,and TR70 on W.,& 1915 on S.half;3 TR 64 in NE. & 2 TR 71 in SE quad. Thence

Survey of Agricultural Tracts of Fredonia, Arizona. 63

Chains.

10.01 N. 89° 36' E. on S. bdy. of Tract (N. bdy. of Tract No. 71).
 Set an iron post 3 ft. long, 1 in. in diam., 32 ins. in
 the ground for SE. (No. 4) cor.; also NE. (No. 1) cor. of
 Tract No. 71, marked on brass cap,
 T 41 N R 2 W on N., and
 1915 on S. half;
 4 TR 64 in NW., and
 1 TR 71 in SW. quadrant.

Thence,
 N. 0° 26' W. on E. bdy. of tract, parallel to and 60 lks. W. of
 wire fence.

9.12 From this point, the SW. (No. 3) cor. of Tract No. 62; also,
 NW. (No. 4) cor. of Tract No. 72, hereinbefore described,
 bears E. 60 lks. dist.; thence parallel to
 and 60 lks. W. of W. bdy. of Tract No. 62.
 16.00 Intersect NE. (No. 1) cor.; also SE. (No. 4) cor. of Tract
 No. 63, place of beginning, hereinbefore described in
 notes of survey of Tract No. 63.

 Tract No. 65, occupied by A. W. Judd.

11.95 From NE. (No. 1) cor.; also NW. (No. 2) cor. of Tract No. 63;
 also SW. (No. 3) cor. of Tract No. 47; also SE. (No. 4)
 cor. of Tract No. 46, hereinbefore described,
 S. 89° 34' W. on N. bdy. of Tract (S. bdy. of Tract No. 46).
 Intersect sec. line, bet. secs. 19 and 20 at NW. (No. 2) cor.;
 also, SW. (No. 3) cor. of Tract No. 46, hereinbefore de-
 scribed in notes of survey of Tract No. 46.

Thence,
 2.26 S. 0° 03' E., on W. bdy. of tract (line bet. secs. 19 and 20).
 Point for cor. No. 3; also true point for 1/16 sec. cor. falls
 in bed of Kanab Creek, impracticable to set iron post.

Thence,
 0.70 N. 89° 59' E. on W. bdy. of tract (N. bdy. of Tract No. 66).
 Left bank of Kanab Creek, 20 ft. high, brs. NE. and SW.
 Enter cultivated land.

1.50 Set an iron post, 3 ft. long, 1 in. in diam., 32 ins. in
 the ground for cor. No. 4 of Tract No. 65; also NE. (No. 1)
 cor. of Tract No. 66, marked on brass cap,
 T 41 N R 2 W on N., and
 1915 on S. half;
 4 TR 65 in NE., and
 1 TR 66 in SW. quadrant.

Thence,
 8.90 S. 1° 01' E. on W. bdy. of Tract (E. bdy. of Tract No. 66)
 along line of wire fence, projected from the south.
 Set an iron post, 3 ft. long, 1 in. in diam., 32 ins. in
 the ground for SW. (No. 5) cor., also NW. (No. 2) cor.
 of Tract No. 70; also NE. (No. 1) cor. of Tract No. 67;
 also SE. (No. 4) cor. of Tract No. 66, marked on brass
 cap,

T 41 N R 2 W on N., and
 1915 on S. half;
 5 TR 65 in NE.,
 2 TR 70 in SE.,
 1 TR 67 in SW., and
 4 TR 66 in NW. quadrant.

Thence,
 7.50 S. 89° 44' E., on S. bdy. of Tract (N. bdy. of Tract No. 70),
 over cultivated land.

Leave cultivated land, brs. N. and S.; enter rabbit brush
 3 to 4 ft. high.

10.40 Intersect W. bdy. of Tract No. 64, and at point of inter-
 section, Set an iron post 3 ft. long, 1 in. in diam.,
 32 ins. in the ground for SE. (No. 6) cor.; also NE. (No.
 1) cor. of Tract No. 70, marked on brass cap,
 T 41 N R 2 W on N., and
 TR 64 on E., and
 1915 on S. half;
 6 TR 65 in NW., and

64 Survey of Agricultural Tracts of Fredonia, Arizona.

Chains.

- 1 TR 70 in SW. quadrant.
- Thence,
N.0° 40' W. on E. bdy. of Tract (W. bdy. of Tract No.64).
0.77 Intersect NW. (No.2) cor. of Tract No.64; also, SW. (No.3) cor. of Tract No.63, hereinbefore described.
Continue measurement on E. bdy. of Tract (W. bdy. of Tract No.63).
11.30 Intersect NE. (No.1) cor.; also SE. (No.4) cor. of Tract No.46; also SW. (No.3) cor. of Tract No.47; also NW. cor. (No.2) cor. of Tract No.63, place of beginning, hereinbefore described in notes of survey of Tract No.63.
- November 2, 1915.
-
- Tract No.66, occupied by A. W. Judd.
-
- Nov.3, 1915.
From NE. (No.1) cor., identical with cor.No.4 of Tract No.65, hereinbefore described,
S.89° 59' W. on N. bdy. of Tract (W. bdy. of Tract No.65).
1.50 Intersect point for cor. No.3 of Tract No.65, and true point for 1/16 sec. cor. on sec. line bet. secs.19 and 20.
Continue measurement on N. bdy. of Tract, and E. and W. 1/16 sec. line thru NE. $\frac{1}{4}$ of sec.19.
21.50 Intersect NW. (No.2) cor. of tract; also 1/16 sec. cor. of sec.19, hereinbefore described in notes of subdivisions of sec.19.
Thence,
S.0° 06' E. on W. bdy. of tract, and N. and S. 1/16 sec. line, thru NE. $\frac{1}{4}$ of sec.19.
8.89 Set an iron post 3 ft. long, 1 in. in diam., 32 ins. in the ground for SW. (No.3) cor.; also NW. (No.2) cor. of Tract No.67, marked on brass cap,
T 41 N R 2 W on N.,
S 19 on W., and
1915 on S. half;
3 TR 66 on NE., and
2 TR 67 in SE. quadrant.
- Thence,
S.89° 59' E. on S. bdy. of tract (N. bdy. of Tract No.67).
10.60 Right bank of Kanab Creek, 18 ft. high, brs. NE. and SW.
Thence across dry bed of creek, course SW.
11.70 Left bank of Kanab Creek, 18 ft. high, brs. NE. and SW.; enter cultivated land.
21.66 Intersect SE. (No.4) cor. of Tract; also, SW. (No.5) cor. of Tract No.65; also NW. (No.2) cor. of Tract No.70; also NE. (No.1) cor. of Tract No.67, hereinbefore described in notes of survey of Tract No.65.
Thence,
N.1° 01' W. on E. bdy. of Tract (W. bdy. of Tract No.65).
8.90 Intersect NE. (No.1) cor.; also cor. No.4 of Tract No.65, place of beginning, hereinbefore described in notes of survey of Tract No.65.

Tract No.67, occupied by A. W. Judd.

- From NE. (No.1) cor., identical with SW. (No.5) cor. of Tract No.65, NW. (No.2) cor. of Tract No.70, and SE. (No.4) cor. of Tract No.66, hereinbefore described, to
N.89° 59' W. on N. bdy. of Tract (S. bdy. of Tract 66).
-21.66 Intersect NW. (No.2) cor., SW. (No.3) cor. of Tract No.66, hereinbefore described in notes of survey of Tract No.66.
Thence,
S.0° 06' E., on W. bdy. of tract, and N. and S. 1/16 sec. line, thru NE. $\frac{1}{4}$ of sec.19.
8.78 Set an iron post 3 ft. long, 1 in. in diam., 32 ins. in the

Survey of Agricultural Tracts of Fredonia, Arizona.

Chains.	
	ground for SW. (No.3) cor.; also NW. (No.2) cor. of Tract No.68, marked on brass cap, T41 N R 2 W on N., S19 on W., and 1915 on S. half; 3 TR 67 in NE., and 2 TR 68 in SE. quadrant.
	Thence, S.89°59'E., on S. bdy. of tract (and N.bdy. of Tract No. 68).
4.25	Right bank of Kanab Creek, 18 ft. high, brs. NE. and SW.
	Thence across dry bed of creek, course SW.
5.30	Left bank of Kanab Creek, 18 ft. high, brs. NE. and SW.
9.70	Wire fence, brs. N. and S., enter cultivated land.
21.82	Set an iron post 3 ft. long, 1 in. in diam., 32 ins. in the ground for SE. (No.4) cor.; also NE. (No.1) cor. of Tract No.68, marked on brass cap, T 41 N R 2 W on N., TR 70 on E., and 1915 on S. half; 4 TR 67 in NW., and 1 TR 68 in SW. quadrant.
	Thence, N.1° 01' W. on E. bdy. of tract (W. bdy. of Tract No.70).
8.78	Intersect NE. (No.1) cor.; also, SW. (No.5) cor. of Tract No.65; also SE (No.4) cor. of Tract No.66; also, NW. (No.2) cor. of Tract No.70, point of beginning, hereinbefore described in notes of survey of Tract No.65.
----- Tract No.68, occupied by H. E. Judd. -----	
	From NE. (No.1) cor. of Tract 68, identical with SE. (No.4) cor. of Tract No.67 on W. bdy. of Tract No.70, hereinbefore described,
	N.89° 59' W. on N. bdy. of Tract (S. bdy. of Tract 67).
21.82	Intersect NW. (No.2) cor.; also SW. (No.3) cor. of Tract No.67, hereinbefore described in notes of survey of Tract No. 67.
	Thence, S.0°06'E. on W. bdy. of Tract, and N. and S. 1/16 sec. line, thru E. 1/2 of sec. 19.
2.34	Intersect temp. 1/16 sec. cor., set on E. 1/2 of E. and W. center line of sec. 19, as hereinbefore described in notes of survey of Subdivision of sec. 19.
	Continue measurement on W. bdy. of tract and 1/16 sec. line.
5.66	Set an iron post, 3 ft. long, 1 in. in diam., 32 ins. in the ground for SW. (No.3) cor.; also NW. (No.2) cor. of Tract No.69, marked on brass cap, T 41 N R 2 W on N., S 19 on W., and 1915 on S. half; 3 TR 68 in NE., and 2 TR 69 in SE. quadrant.
	Thence, N.85°45' E., on S. bdy. of tract (N. bdy. of Tract No.69).
0.80	Right bank of Kanab Creek, 15 ft. high, brs. NE. and SW.
	Thence across dry bed of creek, course SW.
1.75	Left bank of Kanab Creek, 18 ft. high, brs. NE. and SW.
9.00	Wire fence, brs. N. and S.; enter cultivated land.
17.30	Leave cultivated land, brs. N. and S.
21.88	Set an iron post 3 ft. long, 1 in. in diam., 32 ins. in the ground for SE. (No.4) cor.; also NE. (No.1) cor. of Tract No.69, marked on brass cap, T 41 N R 2 W on N., TR 70 on E., and 1915 on S. half; 4 TR 68 in NW., and 1 TR 69 in SW. quadrant.
	Thence, N.1° 01' W., on E. bdy. of tract (W. bdy. of Tract No.70).

chains	
2.45	Enter cultivated land, brs. E ₁ and W.
4.00	Intersect NE. (No.1) cor.; also SE. (No.4) cor. of Tract No. 67, place of beginning, hereinbefore described in notes of survey of Tract No.67.

Tract No.69, occupied by H. E. Judd.	

21.88	From NE. (No.1) cor., identical with SE. (No.4) cor. of Tract No.68, hereinbefore described, S.85°45'W., on N. bdy. of Tract (S. bdy. of Tract No.68). Intersect NW. (No.2) cor.; also, SW. (No.3) cor. of Tract No.68, hereinbefore described in notes of survey of Tract No.68.
1.00	Thence, S.0°06' E., on W. bdy. of Tract, and N. and S. 1/16 sec. line, thru, SE ₁ of sec.19. Right bank of Kanab Creek, 15 ft. high, brs. NE. and SW. Thence across dry bed of creek, course SW.
2.35	Left bank of Kanab Creek, 15 ft. high, brs. NE. and SW.
8.90	Set an iron post, 3 ft. long, 1 in. in diam., 32 ins. in the ground for SW. (No.3) cor.; also NW. (No.2) cor. of Tract No.89, marked on brass cap, T 41 N R 2 W on N., S 19 on W., and 1915 on S. half; 3 TR 69 in NE., and 2 TR 89 in SE. quadrant.
7.90	Thence, N.85°45'E. on S. bdy. of tract (N. bdy. of Tract No.89).
16.30	Wire fence brs. N. and S.; enter cultivated land.
22.04	Leave cultivated land, brs. N. and S. Intersect wire fence, Set an iron post, 3 ft. long, 1 in. in diam., 32 ins. in the ground for SE. (No.4) cor.; also, NE. (No.1) cor. of Tract No.89, marked on brass cap, T 41 N R 2 W on N., TR 88 on E., and 1915 on S. half; 4 TR 69 in NW., and 1 TR 89 in SW. quadrant.
2.18	Thence, N.1°01' W., on E. bdy. of Tract (W. bdrs. of Tracts Nos. 88 and 70), along wire fence. Wire fence turns E.; leave wire fence, thence along line of fence projected.
8.90	Intersect NE. (No.1) cor.; also SE. (No.4) of Tract No.68, place of beginning, hereinbefore described in notes of survey of Tract No.68.
November 3, 1915.	

Tract No.70, occupied by A. W. Judd.	

10.40	November 4, 1915. From NE. (No.1) cor., identical with SE. (No.6) cor. of Tract No.65, N.89°44'W. on N. bdy. of Tract (S. bdy. of Tract No.65). Intersect NW. (No.2) cor.; also, SW. (No.5) cor. of Tract No.65; also SE. (No.4) cor. of Tract No.66; also, NE. (No.1) cor. of Tract No.67, hereinbefore described in notes of survey of Tract No.65.
8.78	Thence, S.1°01' E. on W. bdy. of Tract (E. bdy. of Tract No.67). Intersect SE. (No.4) cor. of TR. No.67; also NE. (No.1) cor. of Tract No.68, hereinbefore described in notes of survey of Tract No.67.
12.78	Continue measurement on W. bdy. of Tract (E. bdy. of Tract No.68). Intersect SE. (No.4) cor. of Tract 68; also, NE. (No.1) cor. of Tract No.69, hereinbefore described in notes of survey

Survey of Agricultural Tracts of Fredonia, Arizona

- Chains.
- of Tract No.68.
 - Continue measurement on W. bdy.of Tract (E.bdy.of Tract No. 69).
 - 19.50 Intersect NW. cor. of wire fence, Set an iron post 3 ft. long, 1 in. in diam., 32 ins. in the ground for SW. (No. 3) cor.; also, NW. (No.2) cor. of Tract No.88, marked on brass cap,
T 41 N R 2 W on N.,
TR 69 on W., and
1915 on S.half;
3 TR 70 in NE., and
2 TR 88 in SE. quadrant.
 - Thence,
S.89°45'E., on S. bdy. of tract (N.bdy.of Tract No.88), along wire fence.
 - 10.24 Intersect SE. cor.of wire fence, Set an iron post, 3 ft. long, 1 in. in diam., 32 ins. in the ground for SE.(No. 4) cor.;also SW. (No.3) cor. of Tract No.71; also NW. (No.2) cor. of Tract No.87; also, NE. (No.1) cor. of Tract No.88, marked on brass cap,
T 41 N R 2 W on N., and
1915 on S.half;
3 TR 71 in NE.,
2 TR 87 in SE.,
1 TR 88 in SW., and
4 TR 70 in NW. quadrant.
 - Thence,
N.0°40'W., on E bdy.of tract (W.bdy.of Tract No.71.), along wire fence.
 - 4.27 Intersect SW. (No.3) cor. of Tract No.64., also; NW.(No.2) cor.of Tract No.71, hereinbefore described in notes of survey of Tract No.64.
 - Continue measurement on E. bdy.of Tract (W.bdy.of Tract No. 64).
 - 19.50 Intersect NE. (No.1) cor.; also SE.(No.6) cor.of Tract No. 65, place of beginning, hereinbefore described in notes of survey of Tract No.65.

Tract No.71, occupied by T. G. Jensen.

- From NE.(No.1) cor., identical with SE. (No.4) cor. of Tract No.64, hereinbefore described,
- 5.10 S.89°36' W. on N. bdy.of Tract (S. bdy.of Tract No.64). Irrigation canal, 6 ft.wide, 1 ft. deep, course SE.
- 10.01 Intersect NW. (No.2) cor.; also, SW. (No.3) cor. of Tract No.64, hereinbefore described in notes of survey of Tract No.64. Thence,
S.0°40'E.on W.bdy.of Tract (E. bdy.of Tract No.70).
- 4.27 Intersect SW. (No.3) cor.; also SE. (No.4) cor.of Tract No.70; also NW. (No.2) cor. of Tract No.87; also, NE. (No.1) cor.of Tract No.88, hereinbefore described in notes of survey of Tract No.70.
- Thence,
S.89°45'E. on S. bdy. of tract (N.bdy.of Tract No.87).
- 6.40 Irrigation canal, 6 ft. wide, 1 ft. deep, course SE.
- 10.00 Set an iron post 3 ft.long, 1 in. indiam., 32 ins. in the ground for SE. (No.4) cor.; also NE. (No.1) cor. of Tract No.87, marked on brass cap,
T 41 N R 2-W in N., and
1915 on S. half;
4 TR 71 in NW., and
1 TR 87 in SW.quadrant.
- Thence,
N.0°26'W., on E. bdy. of Tract, parallel to and 60 lks. W.of wire fence.
- 4.38 Intersect NE. (No.1) cor.; also SE. (No.4) cor.of Tract No.64, place of beginning, hereinbefore described in notes of survey of Tract No.64.

Chains.

Tract No. 72, occupied by T.G. Jensen.

- From cor. No. 1 of Tract No. 72, identical with SE. (No. 4) cor. of Tract No. 61, hereinbefore described, S. 89° 13' W. on N. bdy. of Tract (S. bdy. of Tract No. 61,
- 3.00 Leave cultivated land, brs. N and S.; thence over sand ridge.
 - 8.00 Leave sand ridge, enter cultivated land, brs. NW. and SE.
 - 11.00 Intersect cor. No. 2 of Tract; also SW (No. 3) cor. of Tract No. 61, hereinbefore described in notes of survey of Tract No. 61.
- Thence,
N. 0° 11' E. on E. bdy. of Tract (W. bdy. of Tract No. 61).
- 4.85 Leave cultivated land, brs. NW. and SE.; thence over sand ridge.
 - 7.22 Intersect cor. No. 3 of tract; also cor. No. 4 of Tract No. 62, hereinbefore described in notes of survey of Tract No. 62.
- Thence,
N. 89° 35' W. on N. bdy. of Tract (S. bdy. of Tract No. 62).
- 9.12 Intersect NW. (No. 4) cor.; also, SW. (No. 3) cor. of Tract No. 62, hereinbefore described in notes of survey of Tract No. 62.
- Thence,
S. 0° 26' E. on W. bdy. of tract, along wire fence, parallel to and 60 lks. E. of E. bdy. of Tract No. 64.
- 9.12 From this point, the SE. (No. 4) cor. of Tract No. 64; also NE. (No. 1) cor. of Tract No. 71 brs. S. 89° 54' W., 60 lks. dist. Thence parallel to and 60 lks. E. of the E. bdy. of Tract No. 71.
 - 13.50 Intersect cor. of wire fence. Set an iron post 3 ft. long, 1 in. in diam., 32 ins. in the ground for SW. (No. 5) cor.; also NW. (No. 2) cor. of Tract No. 86, marked on brass cap,
T 41 N R. 2 W on N., and
1915 on S. half;
5 TR 72 in NE., and
2 TR 86 in SE. quadrant.
- Thence,
S. 89° 35' E. on S. bdy. of tract (N. bdy. of Tract No. 86) along wire fence.
- 12.30 Edge of cultivated land, brs. N.
 - 16.10 Summit of sand ridge, brs. N. and S.
 - 19.98 Intersect cor. of wire fence, Set an iron post 3 ft. long, 1 in. in diam., 32 ins. in the ground for SE. (No. 6) cor.; also, NE. (No. 1) cor. of Tract No. 85, marked on brass cap,
T 41 N R. 2 W on N., and
1915 on S. half;
6 TR 72 in NW., and
1 TR 85 in SW. quadrant.
- Thence,
N. 0° 11' E. on E. bdy. of tract, along wire fence on W. line of land, parallel to and 5 ft. west of irrigation canal.
- 6.51 Intersect NE. (No. 1) cor.; also SE. (No. 4) cor. of Tract No. 61, place of beginning, hereinbefore described in notes of survey of Tract No. 61.

Tract No. 73, occupied by W. M. Judd.

- At a point on the S. bdy. of tract No. 60, 5.00 chs. N. 89° 06' W. of the SE. (No. 4) cor. thereof, I set an iron post 3 ft. long, 1 in. in diam., 32 ins. in the ground for NE. (No. 1) cor. of Tract No. 73; also NW. (No. 2) cor. of Tr. No. 74, mkd. on brass cap, on N., and
T 41 N R. 2 W. TR. 60 on N., and
1915 on S. half;
2 TR 74 in SE.; and
1 TR 73 in SW. quadrant:
- Thence,
N. 89° 06' W. on N. bdy. of Tract (S. bdy. of Tract No. 60).

Survey of Agricultural Tracts of Fredonia, Arizona.

Chains.

5.23 Intersect NW^{1/4} (No.2) cor. of tract; also SW. (No.3) cor. of Tract No.60, hereinbefore described in notes of survey of Tract No.60.

Thence, S.0° 11' W., on W. bdy. of tract, along wire fence on E. line of lane, parallel to and 60 lks. E. of E. bdy. of Tract No.61.

11.51 Intersect cor. of wire fence, set an iron post 3 ft. long, 1 in. in diam., 32 ins. in the ground for SW. (No.3) cor.; also NW. (No.2) cor. of Tract No.76, marked on brass cap,

T 41 N R 2 W on N., and
1915 on S. half;
3 TR 73 in NE., and
2 TR 76 in SE. quadrant.

Thence, S.89° 06' E., on S. bdy. of tract (N. bdy. of Tract No.76), along wire fence, parallel to and 5 ft. N. of irrigation canal.

5.06 Intersect cor. of wire fence, Set an iron post, 3 ft. long, 1 in. in diam., 32 ins. in the ground, for SE. (No.4) cor. of Tract; also SW. (No.3) cor. of Tract No.74, marked on brass cap,

T 41 N R 2 W on N., and
TR 76, 1915 on S. half;
3 TR 74 in NE., and
4 TR 73 in NW. quadrant.

Thence, N.0° 59' E. on E. bdy. of Tract (W. bdy. of Tract No.74), along wire fence.

11.51 Intersect NE. (No.1) cor.; also NW. (No.2) cor. of Tract No.74, place of beginning, hereinbefore described.

Tract No.74, occupied by A. E. Lewis.

From NE. (No.1) cor., identical with SE. (No.4) cor. of Tract No.60, hereinbefore described,

5.00 N.89° 06' W. on N. bdy. of Tract (S. bdy. of Tract No.60). Intersect NW. (No.2) cor.; also NE. (No.1) cor. of Tract No.73, hereinbefore described in notes of survey of Tract No.73.

Thence, S.0° 59' W. on W. bdy. of Tract (E. bdy. of Tract No.73).
11.51 Intersect SW. (No.3) cor.; also, SE. (No.4) cor. of Tract No.73, hereinbefore described in notes of survey of Tract No.73.

Thence, S.89° 06' E. on S. bdy. of Tract (N. bdy. of Tract No.76) along wire fence, parallel to and 5 ft. N. of irrigation canal.

5.13 Intersect cor. of wire fence, Set an iron post 3 ft. long, 1 in. in diam., 32 ins. in the ground, for SE. (No.4) cor.; also, SW. (No.3) cor. of Tract No.75, marked on brass cap,

T 41 N R 2 W on N.,
TR 76 1915 on S. half;
3 TR 75 in NE., and
4 TR 74 in NW. quadrant.

Thence, N.0° 20' E., on E. bdy. of Tract (W. bdy. of Tract No.75), along wire fence, parallel to and 5 ft. W. of irrigation canal.

10.86 Intersect SW. (No.3) cor. of Tract No.59; also NW. (No.2) cor. of Tract No.75, hereinbefore described.

Continue measurement on E. bdy. of Tract (W. bdy. of Tr. No.59)

11.45 Irrigation canal, 5 ft. wide, 1 ft. deep, course W.

11.51 Intersect NE. (No.1) cor.; also SE. (No.4) cor. of Tract No.60, place of beginning, hereinbefore described in notes of survey of Tract No.60.

70 Survey of Agricultural Tracts of Fredonia, Arizona.

Chains.

Tract No. 75, occupied by W. J. Haycock.

- From NE. (No. 1) cor., identical with SE. (No. 5) cor. of Tract No. 58, hereinbefore described,
N. $89^{\circ} 51' W.$ on N. bdy. of Tract (S. bdy. of Tract No. 58), along wire fence parallel to and 5 ft. N. of irrigation canal.
- 6.47 Intersect SW. (No. 4) cor. of Tract No. 58; also SE. (No. 4) cor. of Tract No. 59, hereinbefore described.
Continue measurement on N. bdy. of Tract (S. bdy. of Tract No. 59).
- 9.91 Intersect NW. (No. 2) cor.; also SW. (No. 3) cor. of Tract No. 59, hereinbefore described.
Thence,
S. $0^{\circ} 20' W.$, on W. bdy. of Tract (E. bdy. of Tract No. 74).
- 10.86 Intersect SW. (No. 3) cor., also SE. (No. 4) cor. of tract No. 74, hereinbefore described.
Thence,
S. $89^{\circ} 6' E.$, on S. bdy. of tract (N. bdy. of Tract No. 76, along wire fence, parallel to and 5 ft. N. of irrigation canal.
- 9.94 Intersect SE. cor., wire fence, Set an iron post, 3 ft. long, 1 in. in diam., 32 ins. in the ground for SE. (No. 4) cor. of Tract No. 75; also NE. (No. 1) cor. of Tract No. 76, marked on brass cap,
T 41 N R 2 W on N., and
1915 on S. half;
4 TR 85 in NW., and
1 TR 76 in SW. quadrant.
Thence,
N. $0^{\circ} 10' E.$, on E. bdy. of tract, along wire fence on W. side of lane, parallel to and 5 ft. W. of irrigation canal.
- 10.90 Irrigation canal 5 ft. wide, 1 ft. deep, course W.
- 10.99 Intersect NE. (No. 1) cor., place of beginning, hereinbefore described in notes of survey of Tract No. 58.
November 4, 1915.

Tract No. 76, occupied by H. E. Judd.

- Nov. 5, 1915.
From NE. (No. 1) cor., identical with SE. (No. 4) cor. of Tract No. 75, hereinbefore described,
N. $89^{\circ} 6' W.$ on N. bdy. of Tract (S. bdy. of Tract No. 75).
- 9.94 Intersect SW. (No. 3) cor. of Tract, 75, SE. (No. 4) cor. of Tract No. 74, hereinbefore described.
Continue measurement on N. bdy. of Tract (S. bdy. of Tract No. 74).
- 15.07 Intersect SW. (No. 3) cor. of Tract No. 74; also, SE. (No. 4) cor. of Tract No. 73, hereinbefore described.
Continue measurement on N. bdy. of Tract (S. bdy. of Tract No. 73).
- 20.13 Intersect NW. (No. 2) cor.; also, SW. (No. 3) cor. of Tract No. 73, hereinbefore described.
Thence,
S. $0^{\circ} 11' W.$ on W. bdy. of Tract along wire fence, parallel to and 60 lks. E. of Tract No. 61.
- 1.24 From this point the SE. (No. 4) cor. of Tract No. 61, identical with (No. 1) cor. of Tract No. 72, hereinbefore described, brs. S. $89^{\circ} 54' W.$, 60 lks. dist.; thence parallel to and 60 lks. E. of E. bdy. of tract No. 72.
- 7.75 From this point, the SE. (No. 6) cor. of Tract No. 72, hereinbefore described, brs. S. $89^{\circ} 54' W.$, 60 lks. dist. at S. end of lane; thence along wire fence.
- 9.65 Set an iron post 3 ft. long, 1 in. in diam., 32 ins. in the ground for SW. (No. 3) cor. of Tract; also NW. (No. 2) cor. of tract No. 84, marked on brass cap,
T 41 N R 2 W on N., and
1915 on S. half;
3 TR 76 in NE., and
2 TR 84 in SE. quadrant.

Survey of Agricultural Tracts of Fredonia, Arizona.

Chains.	
	Thence, S.89°6'E. on S.bdy. of Tract (N.bdrs. of Tracts Nos.84 and 83.) over cultivated land.
20.12	Intersect wire fence, brs.N. and S. Set an iron post 3 ft.long, 1 in. in diam., 32 ins. in the ground, for SE. (No.4) cor. of tract; also NE. (No.1) cor. of Tract No.83, marked on brass cap, T 41 N R 2 W on N., and 1915 on S.half; 4 TR 76 in NW., and 1 TR 83 in SW.quadrant.
9.56	Thence, N.0°10'E., on E. bdy.of Tract, along wire fence on W.side of lane, parallel to and 5 ft. W.of irrigation canal.
9.65	Irrigation canal 5 ft. wide, 1 ft. deep, course W. Intersect NW.(No.1) cor.; also SE. (No.4) cor. of Tract No.75, point of beginning; hereinbefore described in notes of survey of Tract No.75.
----- Tract No. 77, occupied by Dan Judd. -----	
17.95	From NE. (No.1) cor. of Tract No.77, identical with SE. (No.4) cor. of tract No.57; hereinbefore described, N.89°47'W., on N.bdy. of tract (S. bdy. of Tract No.57), Intersect NW. (No.2) cor.; also SW. (No.3) cor. of Tract No.57, hereinbefore described .
	Thence, S:0°10'W. on W.bdy. of tract along wire fence on E.side of lane parallel to and 60 lks.E. of E. bdy. of tract No. 75.
.10	Irrigation canal 5 ft. wide, 1 ft. deep, course E., 5 lks. W. of line; branch of irrigation canal, turns S.
5.00	Cross irrigation canal , 5 ft, wide, 1 ft. deep, course S. $\frac{1}{2}$ ° E.
10.99	Intersect SE:cor. wire fence, Set an iron post 3 ft.long, 1 in. indiam., 32 ins. in the ground for SW. (No.3) cor. of Tract; also NW.(No.2) cor. of Tract No.81, marked on brass cap, T 41 N R 2 W on N., and 1915 on S.half; 3 TR 77 in NE., and 2 TR 81 in SE.quadrant.
15.89	Thence, S.88°57'E. on S. bdy. of tract (N.bdy. of Tracts 81 and 80, and 79), along wire fence, 5 lks.E. of irrigation canal 5 ft. wide, 1 ft. deep, course S., 6 lks.S. of line branch of irrigation canal turns E., thence parallel to and 6 lks.N. of irrigation canal.
	Intersect S. $\frac{1}{2}$ of line, bet. secs.20 and 21, and at point of intersection, Set an iron post 3 ft.long, 1 in. in diam., 32 ins. in the ground for cor.No.4 of Tract; also NE. (No.1) cor. of tract No.79, marked on brass cap, T 41 N R 2 W on N., S 21 on E., and 1915 on S.half; 3 TR 77 in NW., and 1 TR 79 in SW. quadrant.
1.60	Thence, N.0°3'W. on E. bdy. of Tract (S. $\frac{1}{2}$ of line bet. secs.20 and 21). Intersect the $\frac{1}{4}$ sec.cor. of secs.20 and 21, hereinbefore described in notes of subdivision of sec.21. Make this cor. represent cor.No.5 of Tract by marking on brass cap, 5 TR 77 in NW. quadrant,
2.04	Thence, N.89°56'E. on S. bdy. of Tract, and E. and W. center line of sec.21. Intersect wire fence, brs.N. and S. Set an iron post 3 ft, long, 1 in. in diam., 32 ins. in the ground for cor. No.6 of tract; also SW. (No.3) cor. of Tract No.78, marked on brass cap,

Chains.

- T 41 N R 2 W on N., and
S. 21,
1915 on S half;
3 TR 78 in NE., and
6 TR 77 in NW. quadrant.
- Thence,
N. 0° 3' W., on E. bdy. of Tract (W. bdy. of Tract No. 78), along
wire fence, parallel to and 10 lks. W. of irrigation
canal.
- 9.65 Intersect NE. (No. 1) cor.; also SE. (No. 4) cor. of Tract
No. 57, place of beginning hereinbefore described.
-
- Tract No. 78, occupied by W. J. Brooksby.
-
- From NE. (No. 1) cor., identical with SE. (No. 4) cor. of
Tract No. 56, hereinbefore described,
S. 89° 56' W. on N. bdy. of Tract (S. bdy. of Tract No. 56).
Over level prairie land.
- 17.96 Intersect NW. (No. 2) cor. of Tract; also, SW. (No. 3) cor. of
Tract No. 56, hereinbefore described.
- Thence,
S. 0° 3' E. on W. bdy. of Tract (E. bdy. of Tract No. 57).
- 3.45 Intersect SE. (No. 4) cor. of Tract No. 57; also, NE. (No. 1)
cor. of Tract No. 77, hereinbefore described in notes of
survey of Tract No. 57.
- Continue measurement on W. bdy. of Tract (E. bdy. of Tract
No. 77).
- 11.10 Intersect SW. (No. 3) cor. of Tract; also cor. No. 6 of
Tract No. 77, hereinbefore described.
- Thence,
N. 89° 56' E., on S. bdy. of tract, and E. and W. center line
of sec. 21.
- 9.66 Irrigation canal, 10 ft. wide, 2 ft. deep, course S. (abandoned)
- 17.97 Intersect SE. (No. 4) cor. of Tract; also 1/16 sec. cor. on
W. 1/2 of E. and W. center line of sec. 21, hereinbefore de-
scribed in notes of survey of subdivision of sec. 21.
- Thence,
N. 0° 4' W. on E. bdy. of tract, and N. and S. 1/16 sec.
line, thru. NW. 1/4 of sec. 21, W. of wire fence.
- 11.10 Intersect NE. (No. 1) cor.; also SE. (No. 4) cor. of Tract
No. 56, place of beginning, hereinbefore described.
-
- Tract No. 79, occupied by W. M. Judd.
-
- From NE. (No. 1) cor., identical with cor. No. 4 of Tract No.
77, hereinbefore described,
N. 88° 57' W., on N. bdy. of Tract (S. bdy. of Tract No. 77)
- 0.64 Intersect cor. of wire fence. Set an iron post, 3 ft. long,
1 in. in diam., 32 ins. in the ground for NW. (No. 2)
cor. of Tract; also NE. (No. 1) cor. of Tract No. 80,
marked on brass cap,
- T 41 N R 2 W TR 77 in N., and
1915 on S half;
2 TR 79 in SE., and
1 TR 80 on SW. quadrant.
- Thence south on W. bdy. of tract (E. bdy. of Tract No. 80),
along wire fence. Bend in irrigation canal brs.
E 10 lks. dist. Thence parallel to and W. of irrigation
canal.
- 21.36 Intersect cor. of wire fence, Set an iron post 3 ft. long,
1 in. in diam., 32 ins. in the ground for cor. (No. 3)
of tract; also SE. (No. 6) cor. of Tract No. 80; also
NE. (No. 1) cor. of tract No. 103, marked on brass cap,
- T 41 N R 2 W on N., and
3 TR 79 on E.,
1915 on S. half;
6 TR 80 in NW., and
1 TR 103 in SW. quadrant.

Survey of Agricultural Tracts of Pinal County, Arizona

Chains

Thence,
 S 8°41' W. on W. bdy. of tract (E. bdy. of Tract No. 103),
 along wire fence.
 14.25 Corner of wire fence.
 14.50 Irrigation canal, 6 ft. wide, 1 ft. deep; course SW.
 17.32 Intersect line bet. secs. 20 and 29, and at point of inter-
 section, Set an iron post 3 ft. long, 1 in. in diam.,
 32 ins. in the ground for SW. (No. 4) cor. of Tract; also
 SE. (No. 4) cor. of tract No. 104, marked on brass cap,
 T 41 N R 2 W on N., and
 8 29 1915 on S. half;
 4 TR 79 in NE., and
 4 TR 104 in NW. quadrant.

Thence,
 N. 89°57' E. on S. bdy. of tract and line bet. secs. 20 and 29.
 3.29 Intersect cor. of secs. 20, 21, 28 and 29, which is an iron
 post 3 ft. long, 3 ins. in diam., 12 ins. above ground,
 firmly set, marked and witnessed as described by the
 surveyor general. Make this cor. represent SE. (No. 5)
 cor. of Tract by marking on the brass cap,
 5 TR 79 in NW. quadrant.

Thence,
 N. 0°3' W., on E. bdy. of Tract and S. 1/2 of line bet. secs.
 20 and 21.
 38.35 Irrigation canal, 5 ft. wide, 1 ft. deep, course W.
 38.45 Intersect NE. (No. 1) cor.; also cor. No. 4 of Tract No. 77,
 place of beginning, hereinbefore described.

 Tract No. 80, occupied by Oren Judd.

From NE. (No. 1) cor. of Tr. No. 80, identical with NW. (No. 2) cor.
 of tract No. 79, hereinbefore described, the line with NW.
 N. 88°57' W. on N. bdy. of Tract (S. bdy. of Tract No. 77).
 7.15 Set an iron post 3 ft. long, 1 in. in diam., 32 ins. in the
 ground for NW. (No. 2) cor. of Tract; also NE. (No. 1) cor.
 of Tract No. 81, marked on brass cap,
 T 41 N R 2 W TR 77 on N., and
 1915 on S. half;
 2 TR 80 in SE., and
 1 TR 81 in SW. quadrant.

Thence,
 S. 0° 19' W. on W. bdy. of Tract (E. bdy. of Tract No. 81).
 10.77 Set an iron post, 3 ft. long, 1 in. in diam., 32 ins. in the
 ground for cor. of No. 3 of Tract; also SE. (No. 4) cor. of
 tract No. 81, marked on brass cap,
 T 41 N R 2 W on N., and
 1915 on S. half;
 3 TR 80 in SE., and
 4 TR 81 in NW. quadrant.

Thence,
 S. 86° 34' W., on W. bdy. of tract (S. bdy. of Tr. No. 81) along
 irrigation canal.
 3.10 Intersect NE. cor., wire fence, Set an iron post 3 ft. long,
 1 in. in diam., 32 ins. in the ground for cor. No. 4 of
 Tract; also, NE. (No. 1) cor. of tract No. 82, marked
 on brass cap,
 T 41 N R 2 W TR 81 on N., and
 1915 on S. half;
 4 TR 80 in SE., and
 1 TR 82 in SW. quadrant.

Thence
 S. 1° 16' W., on W. bdy. of Tract (E. bdy. of Tract No. 82),
 along wire fence.
 10.68 Intersect cor. of wire fence. Set an iron post 3 ft. long,
 1 in. in diam., 32 ins. in the ground for SW. (No. 5)
 cor. of tract; also, SE. (No. 4) cor. of Tract No. 82,
 marked on brass cap,
 T 41 N R 2 W on N., and
 TR 103 1915 on S. half;
 5 TR 80 in NE., and
 4 TR 82 in NW. quadrant.

Survey of Agricultural Tracts of Fredonia, Ariz.

Chains.

- Thence,
N.86° 34' E. on S. bdy. of tract (N. bdy. of Tract No.103)
along wire fence.
- 10.53 Intersect SE. (No.6) cor. of Tract; also cor.No.3 of Tract
No.79; also NE. (No.1) cor. of Tract No.103, hereinbe-
fore described in notes of survey of Tract No.79.
- Thence,
North on E. bdy. of Tract (W. bdy. of Tract No.79).
- 21.36 Intersect NE. (No.1) cor.; also NW. (No.2) cor. of Tract
No.79, place of beginning hereinbefore described.
February 5, 1915.
-
- Tract No. 81, occupied by Oren Judd.
-
- February 8, 1915.
From NE. (No.1) cor. of Tract, identical with NW. (No.2) cor.
of Tract No.80, hereinbefore described,
N.88° 57' W. on N. bdy. of Tract (S. bdy. of Tract No.77).
- 8.10 Intersect NW. (No.2) cor. of Tract; also SW. (No.3) cor. of
Tract No.77, hereinbefore described.
- Thence,
S.0° 10' W. on W. bdy. of tract, along wire fence on E. side
of lane, parallel to and 10 lks. W. of irrigation canal;
also parallel to and 60 lks. E. of E. bdy. of Tract No.76.
- 9.65 From this point the SE. (No.4) cor. of Tract No.76; also
NE. cor. of Tract No.83, brs. s.89° 54' W. 60 lks. dist.,
Thence continue measurement on W. bdy. of Tract parallel
to and 60 lks. E. of E. bdy. of Tract No.83.
- 11.88 Intersect cor. of wire fence, Set an iron post, 3 ft. long,
1 in. in diam., 32 ins. in ground, for SW. (No.3) cor.
of Tract; also NW. (No.2) cor. of Tract No.82, marked
on brass cap,
T 41 N R 2 W on N., and
1915 on S. half;
3 TR 81 in NE., and
2 TR 82 in SE. quadrant.
- Thence,
N.86° 34' E. on S. bdy. of tract (N. bdy. of Tract No.82),
along wire fence S. of irrigation canal.
- 5.00 Intersect cor.No.4 of Tract No.80; also, NE. (No.1) cor.
of Tract No.82, hereinbefore described in notes of
survey of tract No.80.
- Continue measurement on S. bdy. of Tract (W. bdy. of Tract
No.80)
- 8.10 Intersect SE. (No.4) cor. of tract; also cor.No.3 of
Tract No.80, hereinbefore described.
- Thence,
N.0° 19' E. on E. bdy. of Tract (W. bdy. of Tract No.80).
- 10.77 Intersect NE. (No.1) cor.; also NW. (No.2) cor. of Tract
No.80, place of beginning, hereinbefore described.

Tract No.82, occupied by Loren Pratt, Jr.

- From NE. (No.1) cor. of Tract, identical with cor.No.4
of Tract No.80, hereinbefore described,
S.86° 34' W. on N. bdy. of Tract (S. bdy. of Tract No.81).
- 5.00 Intersect NW. (No.2) cor. of Tract; also SW. (No.3) cor. of
Tract No.81, hereinbefore described.
- Thence,
S.0° 10' W. on W. bdy. of Tract, along wire fence on E. side
of lane.
- 10.68 Intersect cor. of wire fence, Set an iron post, 3 ft. long,
1 in. in diam., 32 ins. in the ground, for SW. (No.3)
cor. of Tract; also NW. (No.2) cor. of Tract No.103,
marked on brass cap,
T 41 N R 2 W on N., and
1915 on S. half;
3 TR 82 on NE., and
2 TR 103 in SE. quadrant.

Survey of Agricultural Tracts of Fredonia, Arizona.

Chains.

Thence,
 N.86°34' E. on S.bdy. of tract (N.bdy.of Tract No.103)
 along wire fence.
 4.80 Intersect SE. (No.4) cor.of tract; also identical with
 SW. (No.5) cor.of tract No.80, hereinbefore described.
 Thence,
 N.1° 26'E.on E bdy.of Tract (W. bdy.of Tract No.80).
 10.68 Intersect NE. (No.1) cor.; also No.4 cor. of Tract No.80,
 place of beginning, hereinbefore described.

 Tract No.83, occupied by A. W. Judd, Jr.

From NE. (No.1) cor. of tract, identical with SE. (No.4)
 cor.of Tract No.76, hereinbefore described,
 N.89° 6' W. on N. bdy.of Tract (S.bdy.of Tract No. 76).
 10.06 Set an iron post, 3 ft.long, 1 in. indiam., 32 ins. in
 the ground, for NW.(No.2) cor.,of tract; also NE.(No.1)
 cor.of,Tract No.84, marked on brass cap,
 T 41 N R 2 W TR 76 on N., and
 1915 on S.half;
 2 TR 83 in SE., and
 1 TR 84 in SW.quadrant.

Thence,
 S.0° 10'W., on W. bdy. of tract (E.bdy.of Tract 84) along
 E.edge of irrigation canal.
 0.60 NW.cor.of wire fence, thence along wire fence.
 19.30 Set an iron post 3 ft.long, 1 in. in diam.,32 ins. in the
 ground for SW.(No.3) cor.of Tract; also SE. (No.4) cor.
 of Tract No.84; also NE. (No.1) cor.of Tract No.102;al-
 so NW.(No.2) cor.of Tract No.105,marked on brass cap,
 T 41 N R 2 W on N.,
 1915 on S.half;
 3 TR 83 in NE.,
 2 TR 105 in SE.,
 1 TR 102 in SW.,and
 4 TR 84 in NW. quadrant.

Thence,
 S.89° 6'E. on S. bdy.of Tract (N.bdy.of Tract No.105).
 10.07 Wire fence brs.N. and S. Set an iron post, 3 ft.long,
 1 in.indiam.,32 ins. inthe ground for SE. (No.4) cor.
 of Tract; also NE. (No.1) cor. of Tract No.105, marked
 on brass cap,
 T 41 N R 2 W on N.,
 1915 on S half;
 4 TR 83 in NW., and
 1 TR.105 in SW.quadrant.

Thence,
 N.0° 10'E., on E bdy. of tract along wire fence on W.side
 of lane,parallel to and 7 lks.W. of irrigation canal,
 and parallel to and 60 lks.W. of W. bdy.of Tract No.
 103.
 6.39 From this point, the SW.(No.3) cor. of Tract No.82; also
 NW. (No.2) cor.of Tract No.103, hereinbefore described
 in notes of survey of Tract No.82 bears N.89° 54' E.,
 60 lks.dist.; thence parallel to and 60 lks.W. of W.
 bdy. of tract No.82.

17.07 From this point, the NW. (No.2) cor.of Tract No.82; also
 SW. (No.3) cor.of Tract No.81, hereinbefore described
 in notes of survey of Tract No.81,bears N.89°54'E.,60
 lks.dist., thence parallel to and 60 lks.W.of W.bdy.
 of Tract No.81.

18.60 Irrigation canal, 5 ft.wide,1 ft.deep,course W.
 18.70 Wire fence brs.W.
 19.30 Intersect NE. (No.1) cor. of Tract; also SE.(No.4) cor.
 of Tract No.76, place of beginning, hereinbefore de-
 scribed.

Chains.	Tract No. 84, occupied by H. E. Judd.
10.06	From NE. (No. 1) cor. of Tract, identical with NW. (No. 2) cor. of tract No. 83, hereinbefore described, N. 89° 6' W. on N. bdy. of Tract (S. bdy. of Tract No. 76). Intersect NW. (No. 2) cor. of Tract; also, SW. (No. 3) cor. of Tract No. 76, hereinbefore described.
19.30	Thence, S. 0° 11' W., on W. bdy. of Tract (E. bdy. of Tracts Nos. 85, 93, 94 and 95) E. of wire fence. Set an iron post, 3 ft. long, 1 in. in diam., 32 ins. in the ground, for SW. (No. 3) cor. of Tract; also, NW. (No. 2) cor. of Tract No. 102, marked on brass cap, T 41 N R 2 W on N., TR 95 on W., and 1915 on S. half; 3 TR 84 in NE., and 2 TR 102 in SE. quadrant.
2.47 10.07	Thence, S. 89° 6' E., on S. bdy. of Tract (N. bdy. of Tract No. 102). Irrigation canal, 6 lks. wide, 1 ft. deep, course S. Intersect SE. (No. 4) cor. of Tract; also, SW. (No. 3) cor. of Tract No. 83; also, NW. (No. 2) cor. of tract No. 105; also NE. (No. 1) cor. of tract No. 102, hereinbefore described in notes of survey of Tract No. 83.
1.70	Thence, N. 0° 10' E. on E. bdy. of Tract (W. bdy. of Tract No. 83). Irrigation canal turns W.; thence along E. edge of irrigation canal.
19.30	Intersect NE. (No. 1) cor. of Tract; also NW. (No. 2) cor. of Tract No. 83, place of beginning, hereinbefore described.
	Tract No. 85, occupied by Ray Button.
9.99	From NE. (No. 1) cor. of Tract, identical with SE. (No. 6) cor. of Tract No. 72, hereinbefore described, N. 89° 35' W. on N. bdy. of Tract (S. bdy. of Tract No. 72) From this point, irrigation canal brs. SE. about 4 chs., then turns S. Set an iron post 3 ft. long, 1 in. in diam., 32 ins. in the ground, for NW. (No. 2) cor. of Tract; also NE. (No. 1) cor. of Tract No. 86, marked on brass cap, T 41 N R 2 W, TR 72 on N., and 1915, on S. half; 2 TR 85 in SE., and 1 TR 86 in SW. quadrant.
9.98	Thence, S. 0° 11' W., on W. bdy. of tract (E. bdy. of Tract No. 86). Set an iron post 3 ft. long, 1 in. in diam., 32 ins. in the ground for SW. (No. 3) cor. of Tract; also SE. (No. 4) cor. of Tract No. 86, marked on brass cap, T 41 N R 2 W on N., and TR 93 1915 on S. half; 3 TR 85 in NE., and 4 TR 86 in NW. quadrant.
5.05 10.59	Thence, S. 89° 40' E. on S. bdy. of tract (N. bdy. of Tract No. 93). Irrigation canal, 5 lks. wide, 1 ft. deep, course S. Intersect W. bdy. of Tract No. 84, and at point of intersection, Set an iron post 3 ft. long, 1 in. on diam., 32 ins. in the ground for SE. (No. 4) cor. of Tract; also NE. (No. 1) cor. of tract No. 93, marked on brass cap, T 41 N R 2 W on N., TR 84 on E., and 1915 on S. half; 4 TR 85 in NW., and 1 TR 93 in SW. quadrant.
	Thence,

Survey of Agricultural Tracts of Fredonia, Arizona.

Chains
 7.78 N.0°11'E. on East bdy. of Tract (W. bdy. of Tract No. 84).
 Set an iron post, 3 ft. long, 1 in. in diam., 32 ins. in
 the ground for cor. No. 5 of Tract No. 85, marked on brass
 cap,
 T 41 N R 2 W in N.,
 TR 84 on E., and
 1915 on S. half;
 5 TR 85 in SW. quadrant.

Thence,
 0.60 S.89° 54' W. on E. bdy. of tract, across S. end of lane.
 Set an iron post 3 ft. long, 1 in. in diam., 32 ins. in
 the ground, for cor. No. 6 of Tract No. 85, marked on
 brass cap,
 T 41 N R 2 W on N.,
 1915 on S. half;
 6 TR 85 in SW. quadrant.

Thence,
 2.19 N.0°11'E. on E. bdy. of tract, along W. edge of lane.
 Intersect NE. (No. 1); also, SE. (No. 6) cor. of Tract No. 72,
 place of beginning, hereinbefore described.

 Tract No. 86, occupied by Ray Button.

9.99 From NE. (No. 1) cor. of Tract, identical with NW. (No. 2) cor.
 of Tract No. 85, hereinbefore described,
 N.89° 35' W. on N. bdy. of Tract (S. bdy. of Tract No. 72).
 Intersect NW. (No. 2) cor. of Tract; also SW. (No. 5) cor.
 of Tract No. 72, hereinbefore described.

Thence,
 10.00 S.0° 26' E. on W. bdy. of tract, along wire fence on E.
 side of lane.
 Set an iron post, 3 ft. long, 1 in. in diam., 32 ins. in
 the ground, for SW. (No. 3) cor. of tract; also NW. (No.
 2) cor. of tract No. 93, marked on brass cap,
 T 41 N R 2 W on N.,
 1915 on S. half;
 3 TR 86 in NE., and
 2 TR 93 in SE. quadrant.

Thence,
 9.88 S.89° 40' E., on S. bdy. of Tract (N. bdy. of Tract No. 93).
 Intersect SE. (No. 4) cor. of tract; also identical with
 SW (No. 3) cor. of Tract No. 85, hereinbefore described.

Thence,
 9.98 N.0° 11'E. on E. bdy. of Tract (W. bdy. of Tract No. 85).
 Intersect NE. (No. 1) cor.; also NW. (No. 2) cor. of Tract
 No. 85), place of beginning, hereinbefore described,
 February 8, 1915.

 Tract No. 87 occupied by William Brooksby.

November 9, 1915.
 10.00 From NE. (No. 1) cor. of tract, identical with SE. (No. 4)
 cor. of Tract No. 71, hereinbefore described,
 N.89° 45' W. on N. bdy. of tract (S. bdy. of Tract No. 71).
 Intersect NW (No. 2) cor. of tract; also SW. (No. 3) cor. of
 Tract No. 71; also SE. (No. 4) cor. of Tract No. 70; also
 NE. (No. 1) cor. of Tract No. 88, hereinbefore described
 in notes of survey of Tract No. 70.

Thence,
 9.99 S.0° 26' W., on W. bdy. of Tract (E. bdy. of Tract No. 88).
 Set an iron post, 3 ft. long, 1 in. in diam., 32 ins. in
 the ground, for SW. (No. 3) cor. of Tract; also SE. (No. 4)
 cor. of tract No. 88, marked on brass cap,
 T 41 N R 2 W on N., and
 TR 91 1915 on S. half;
 3 TR 87 in NE., and
 4 TR 88 in NW. quadrant.

Thence,

Chains.	
9.07	S. 89° 40' E., on S. bdy. of tract (N. bdy. of Tract No. 91). Irrigation canal, 5 ft. wide, 1 ft. deep, course SE.
10.00	Set an iron post 3 ft. long, 1 in. in diam., 32 ins. in the ground for SE. (No. 4) cor. of Tract; also NE. (No. 1) cor. of Tract No. 91, marked on brass cap, T 41 N R. 2 W on N., and 1915 on S. half; 4 TR 87 in NW., and 1 TR 91 in SW. quadrant.
	Thence, N. 0° 26' W., on E. bdy. of tract, parallel to and 56 lks. W. of W. bdy. of Tract No. 86.
10.00	Intersect NE. (No. 1) cor.; also, SE. (No. 4) cor. of Tract No. 71, place of beginning, hereinbefore described.
----- Tract No. 88, occupied by A. E. Lewis. -----	
	From NE. (No. 1) cor. of Tract, identical with SE. (No. 4) cor. of Tract No. 70, SW. (No. 3) cor. of Tract No. 71, and NW. (No. 2) cor. of Tract No. 87, hereinbefore described, N. 89° 45' W. on N. bdy. of Tract (S. bdy. of Tract No. 70).
10.24	Intersect NW. (No. 2) cor. of Tract; also identical with SW. (No. 3) cor. of Tract No. 70, hereinbefore described.
	Thence, S. 1° 1' E. on W. bdy. of Tract (E. bdy. of Tract No. 69).
2.18	Intersect SE. (No. 4) cor. of Tract No. 69; also NE. (No. 1) cor. of Tract No. 89.
	Continue measurement on W. bdy. of tract (E. bdy. of Tract No. 89) along wire fence.
9.98	Set an iron post, 3 ft. long, 1 in. in diam., 32 ins. in the ground, for SW. (No. 3) cor. of Tract; also NW. (No. 2) cor. of Tract No. 91, marked on brass cap, T 41 N R 2 W on N., TR 89 on W., and 1915 on S. half; 3 TR 88 in NE., and 2 TR 91 in SE. quadrant.
	Thence, S. 89° 40' E. on S. bdy. of Tract (N. bdy. of Tract No. 91).
10.13	Intersect SE. (No. 4) cor. of tract; also SW. (No. 3) cor. of Tract No. 87, hereinbefore described.
	Thence, N. 0° 26' W. on E. bdy. of Tract (W. bdy. of Tract No. 87).
9.99	Intersect NE. (No. 1) cor.; also SE. (No. 4) cor. of Tract No. 70; also SW. (No. 3) cor. of Tract No. 71, and NW. (No. 2) cor. of Tract No. 87, place of beginning, hereinbefore described in notes of survey of Tract No. 70.
----- Tract No. 89, occupied by H. E. Judd. -----	
	From NE. (No. 1) cor. of Tract, identical with SE. (No. 4) cor. of tract No. 69, hereinbefore described, S. 85° 45' W. on N. bdy. of Tract (S. bdy. of Tract No. 69).
22.04	Intersect NW. (No. 2) cor. of Tract; also, SW. (No. 3) cor. of Tract No. 69, hereinbefore described.
	Thence, S. 0° 6' E., on W. bdy. of Tract, and N. and S. 1/16 sec. line, thru. SE. 1/4 of sec. 19.
8.90	Set an iron post, 3 ft. long 1 in. in diam., 32 ins. in the ground for SW. (No. 3) cor. of Tract; also NW. (No. 2) cor. of tract No. 90, marked on brass cap, T 41 N R 2 W on N., S 19 on W., and 1915 on S. half; 3 TR 89 in NE., and 2 TR 90 in SE. quadrant.
	Thence,

Survey of Agricultural Tract of Fredonia, Arizona.

Chains.

6.65 N.85°45'E. on S.bdy.of Tract (N.bdy.of Tract No.90).
 17.00 Wire fence brs.NE. and SW. Enter cultivated land.
 22.19 Leave cultivated land, brs.N.and S.
 Wire fence brs.N* and S. Set an iron post, 3 ft.long, 1
 in.indiam., 32 ins. in the ground for SE. (No.4) cor.
 of Tract; also NE. (No.1) cor.of Tract No.90, marked
 on brass cap,

T 41 N R 2 W on N., and
 TR 91 on E., and
 1915 on S.half;
 4 TR 89 in NW., and
 1 TR 90 in SW.quadrant.

Thence,

N.1° 1'W., on E bdy.of Tract (W.bdy.of Tract No.91), along
 wire fence.
 1.10 Intersect SW. (No.3) cor.of Tract No.88; also, NW.(No.2) cor.
 of Tract No.91, hereinbefore described in notes of sur-
 vey of Tract No.88.
 Continue measurement on E. bdy.of Tract (W.bdy.of Tract
 No.88).
 8.90 Intersect NE. (No.1) cor.; also SE.(No.4) cor. of Tract
 No.69, place of beginning, hereinbefore described.

 Tract No.90, occupied by H. E. Judd.

From NE.(No.1) cor.of Tract, identical with SE. (No.4)
 cor.of Tract No.89, hereinbefore described,
 S.85° 45' W.on N.bdy.of Tract, (S.bdy.of Tract No.89).
 22.19 Intersect NW.(No.2) cor.of Tract; also, SW. (No.3) cor.of Tract
 No.89, hereinbefore described in notes of survey of
 Tract No.89.

Thence,

S.0° 6' E. on W. bdy. of Tract, and N. and S.1/16 sec.line,
 thru.SE.1/4 of sec.19.
 0.50 Left bank of Kanab Creek, 10 ft. high, brs.NW. and SE.;
 thence across bend in creek, course from NW. to SW.
 3.48 Left bank of Kanab Creek, 15 ft. high, brs.NE. and SW.
 6.15 Left bank Kanab Creek, 20 ft.high, brs. NW and SE.
 Thence, across another bend in creek, course from NW.to SW.
 8.90 Point for SW. (No.3) cor.of tract; also NW.(No.2) cor.of
 Tract No.126 falls in edge of Kanab creek, under high
 bank. Impracticable to set post at the true point.
 Therefore, at a point on the 1/16 sec.line 1 chain
 S. 0°6'E. from true point,
 Set an iron post 3 ft.long, 1 in. in diam., 32 ins. in the
 ground for witness cor.to SW. (No.3) cor.of Tract, and
 to NW. (No.2) cor.of tract No.126, marked on brass cap,

W C T 41 N R 2 W on N.,
 S 19 on W., and
 1915 on S.half;
 3 TR 90 in NE., and
 2 TR 126 in SE. quadrant.

From point for SW. (No.3) cor.of Tract No.90,
 N.85°45'E. along S. bdy. of tract (N.bdy.of Tracts Nos.
 126 and 97).

5.52 Wire fence brs.NE. and SW.; thence along wire fence.
 16.40 Edge of cultivated land, brs.N.
 22.34 Intersect cor. wire fence, Set an iron post 3 ft.long, 1
 in. in diam., 32 ins. in the ground for SE. (No.4)
 cor.of tract; also, SW. (No.3) cor.of Tract No.92;
 also NW. (No.2) cor.of Tract No.96; also NE. (No.1)
 cor.of Tract No.97, marked on brass cap,

T 41 N R 2 W on N., and
 1915 on S.half;
 4 TR 90 in NW.,
 3 TR 92 in NE.,
 2 TR 96 in SE., and
 1 TR 97 in SW.quadrant.

Thence,

N.1°1'W., on E.bdy.of tract (W.bdy.of Tracts Nos.92 and 91),

Survey of Agricultural Tracts of Fredonia, Arizona.

Chains.

- 8.90 along wire fence.
Intersect NE. (No.1) cor.; also SE. (No.4) cor. of Tract No.89, place of beginning, hereinbefore described.
November 9, 1915.
-
- Tract No. 91, occupied by William Brooksby.
-
- November 10, 1915.
From NE. (No.1) cor. of Tract, identical with SE. (No.4) cor. of Tract No.87, hereinbefore described,
N.89° 40' W. on N. bdy. of Tract (S. bdy. of Tract No.87).
10.00 Intersect SW. (No.3) cor. of Tract No.87; also, SE. (No.4) cor. of Tract No.88, hereinbefore described in notes of tract No.87.
Continue measurement on N. bdy. of Tract (S. bdy. of Tract No.88).
20.13 Intersect NW (No.2) cor. of Tract; also SW (No.3) cor. of Tract No.88, hereinbefore described.
Thence,
S.1° 1' E. on W. bdy. of Tract (E. bdy. of Tract No.89).
1.10 Intersect SE. (No.4) cor. of Tract No.89; also NE. (No.1) cor. of Tract No.90, hereinbefore described in notes of tract No.89.
Continue measurement on W. bdy. of Tract (E. bdy. of Tract No.90).
5.00 Set an iron post, 3 ft. long, 1 in. in diam., 32 ins. in the ground for SW. (No.3) cor. of tract; also NW. (No.2) cor. of Tract No.92, marked on brass cap,
T 41 N R 2 W on N.,
TR 90 on W., and
1915 on S. half;
3 TR 91 in NE., and
2 TR 92 in SE. quadrant.
Thence,
S.89° 40' E. on S. bdy. of tract (N. bdy. of Tract No.92).
20.08 Set an iron post 3 ft. long, 1 in. in diam., 32 ins. in the ground for SE. (No.4) cor. of Tract; also NE. (No.1) cor. of tract No.92, marked on brass cap,
T 41 N R 2 W on N.,
1915 on S. half;
4 TR 91 in NW., and
1 TR 92 in SW. quadrant.
Thence,
N.0° 26' W. on E. bdy. of tract west of irrigation canal.
2.20 Irrigation canal, 5 ft. wide, 1 ft. deep, course SE.
5.00 Intersect NE. (No.1) cor.; also SE. (No.4) cor. of Tract No.87, place of beginning, hereinbefore described.
-
- Tract No.92, occupied by S. R. Dunham.
-
- From NE. (No.1) cor. of Tract, identical with SE. (No.4) cor. of Tract No.91, hereinbefore described,
N.89° 40' W. on N. bdy. of Tract (S. bdy. of Tract No.91).
20.08 Intersect NW. (No.2) cor. of Tract; also, SW. (No.3) cor. of Tract No.91, hereinbefore described.
Thence,
S.1° 1' E. on W. bdy. of Tract (E. bdy. of Tract No.90).
5.00 Intersect SW. (No.3) cor. of Tract; also, SE. (No.4) cor. of Tract No.90; also, NW. (No.2) cor. of Tract No.96; also, NE. (No.1) cor. of Tract No.97, hereinbefore described in notes of survey of Tract No.90.
Thence,
S.89° 40' E. on S. bdy. of tract (N. bdy. of Tract No.96).
20.03 Set an iron post 3 ft. long, 1 in. in diam., 32 ins. in the ground for SE. (No.4) cor. of Tract; also NE. (No.1) cor. of Tract No.96, marked on brass cap,

Chains.

T 41 N R 2 W on N., and
1915 on S. half;
4 TR 92 in NW., and
1 TR 96 in SW. quadrant.

Thence,
N. 0° 26' W. on E. bdy. of tract W. of irrigation canal.
5.00 Intersect NE (No. 1) cor. of tract; also SE (No. 4) cor. of
Tract No. 91, place of beginning, hereinbefore described.

Tract No. 93, occupied by Ray Button.

From NE (No. 1) cor. of Tract, identical with SE (No. 4) cor.
of tract No. 85, hereinbefore described,
N. 89° 40' W. on N. bdy. of Tract (S. bdy. of Tract No. 85).
10.59 Intersect SW (No. 3) cor. of Tract No. 85; also, SE (No. 4)
cor. of Tract No. 86 hereinbefore described in notes of
Tract No. 85.

Continue measurement on N. bdy. of Tract (S. bdy. of Tract
No. 86).

20.47 Intersect NW (No. 2) cor. of tract; also SW (No. 3) cor.
of Tract No. 86, hereinbefore described.

Thence,
S. 0° 26' E. along W. bdy. of tract, parallel to and 56 lks.
E. of E bdy. of Tract No. 91, W. of wire fence.
5.00 Set an iron post 3 ft. long, 1 in. in diam., 32 ins. in the
ground for SW (No. 3) cor. of Tract; also NW (No. 2)
cor. of tract No. 94, marked on brass cap,

T 41 N R 2 W on N., and
1915 on S. half;
3 TR 93 in NE., and
2 TR 94 in SE. quadrant.

Thence,
S. 89° 40' E. on S. bdy. of tract (N. bdy. of Tract No. 94).
10.20 From point, 6 lks. S. of line, irrigation canal turns S.;
thence parallel to and N. of irrigation canal.

15.06 Irrigation canal, 5 ft. wide, 1 ft. deep, course S.

20.42 Intersect W. bdy. of tract No. 84, and at point of inter-
section, Set an iron post 3 ft. long, 1 in. in diam., 32
ins. in the ground, for SE (No. 4) cor. of tract; also,
NE (No. 1) cor. of tract No. 94, marked on brass cap,

T 41 N R 2 W on N.,
TR 84 on E., and
1915 on S. half;
4 TR 93 in NW., and
1 TR 94 in SW. quadrant.

Thence,
N. 0° 11' E. on E. bdy. of Tract (W. bdy. of Tract No. 84).
5.00 Intersect NE (No. 1) cor. of Tract; also SE (No. 4) cor. of
Tract No. 85, place of beginning, hereinbefore described.

Tract No. 94, occupied by Ray Button.

From NE (No. 1) cor. of Tract, identical with SE (No. 4)
cor. of Tract No. 93, hereinbefore described,

N. 89° 40' W. on N. bdy. of Tract (S. bdy. of Tract No. 93).

20.42 Intersect (No. 2) cor. of Tract; also SW (No. 3) cor. of
Tract No. 93, hereinbefore described.

Thence,
S. 0° 26' E., on W. bdy. of tract, west of wire fence, parallel
to and 56 lks. E. of E. bdy. of Tract No. 92.

5.00 Set an iron post, 3 ft. long, 1 in. in diam., 32 ins. in
the ground for SW (No. 3) cor. of tract; also NW (No. 2)
cor. of tract No. 95, marked on brass cap,

T 41 N R 2 W on N., and
1915 on S. half;
3 TR 94 in NE., and
2 TR 95 in SE. quadrant.

Chains
 15.20 Thence,
 20.36 S.89°40'E., on Sth bdy. of tract (N. bdy. of Tract No. 95).
 Irrigation canal; 5 ft. wide, 1 ft. deep, course S.
 Intersect W. bdy. of Tract No. 84, and at point of inter-
 section,
 Set an iron post, 3 ft. long, 1 in. in diam., 32 ins. in
 the ground for SE. (No. 4) cor. of Tract; also, NE. (No.
 1) cor. of Tract No. 95, marked on brass cap,
 T 41 N R 2 W on N.,
 TR 84 on E., and
 1915 on S. half;
 4 TR 94 in NW., and
 1 TR 95 in SW. quadrant.

Thence,
 5.00 N. 0°11' E. on E. bdy. of Tract (W. bdy. of Tract No. 84).
 Intersect NE. (No. 1) cor.; also, SE. (No. 4) cor. of Tract
 No. 95, place of beginning, hereinbefore-described.

Tract No. 95, occupied by Ray Button.

From NE. (No. 1) cor. of Tract, identical with SE. (No. 4)
 cor. of tract No. 94, hereinbefore described,
 20.36 N. 89° 40' W. on N. bdy. of tract (S. bdy. of Tract No. 94).
 Intersect NW. (No. 2) cor. of Tract; also SW. (No. 3) cor.
 of tract No. 94, hereinbefore described.

Thence,
 5.00 S. 0° 26' E. on W. bdy. of tract W. of wire fence.
 Set an iron post, 3 ft. long, 1 in. in diam., 32 ins. in
 the ground for SW. (No. 3) cor. of Tract; also NW. (No.
 2) cor. of tract No. 101, marked on brass cap,
 T 41 N R 2 W on N., and
 1915 on S. half;
 3 TR 95 in NE., and
 2 TR 101 in SE. quadrant.

Thence,
 15.20 S. 89° 40' E., on S. bdy. of tract (N. bdy. of Tract No. 101) N. of
 wire fence.
 20.31 Irrigation canal, 5 ft. wide, 1 ft. deep, course S.
 Intersect W. bdy. of Tract No. 102, and at point of inter-
 section,
 Set an iron post 3 ft. long, 1 in. in diam., 32 ins. in
 the ground, for SE. (No. 4) cor. of tract; also NE. (No. 1)
 cor. of Tract No. 101, marked on brass cap,
 T 41 N R 2 W on N.,
 TR 102 on E., and
 1915 on S. half;
 4 TR 95 in NW., and
 1 TR 101 in SW. quadrant.

Thence,
 .50 N. 0° 11' E. on E. bdy. of tract (W. bdy. of Tract No. 102).
 Wire fence brs. NW. and SE.
 .65 Wire fence turns from NW. to N., 15 lks. W. of line.
 2.80 Wire fence brs. E.
 3.89 Intersect SW. (No. 3) cor. of Tr. No. 84; also NW. (No. 2) cor.
 of tract No. 102.
 Continue measurement on Eth bdy. of Tract (W. bdy. of Tract
 No. 84).
 5.00 Intersect NE. (No. 1) cor. of tract; also SE. (No. 4) cor.
 of Tract No. 94, place of beginning, hereinbefore de-
 scribed.

Tract No. 96, occupied by S. R. Dunham.

From NE. (No. 1) cor. of Tract, identical with SE. (No. 4)
 cor. of tract No. 92, hereinbefore described,
 N. 89° 40' W., on N. bdy. of Tract (S. bdy. of Tract No. 92).

Survey of Agricultural Tracts of Fredonia, Arizona.

Chains.
 20:03 Intersect NW* (No.2) cor. of Tract; also SW. (No.3) cor. of Tract No.92; also SE. (No.4) cor. of Tract No.90; also NE. (No.1) cor. of Tract No.97, hereinbefore described in notes of survey of tract No.90.

Thence,
 5.00 S.1° 1'E. on W. bdy. of tract (E. bdy. of Tract No.97).
 Set an iron post, 3 ft. long, 1 in. in diam., 32 ins. in the ground for SW. (No.3) cor. of Tract; also NW (No.2) cor. of tract No.99, marked on brass cap,
 T 41 N R 2 W on N.,
 TR 97 on W., and
 1915 on S. half;
 3 TR 96 in NE., and
 2 TR 99 in SE. quadrant.

Thence,
 19.985 S.89°40'E., on S. bdy. of tract (N. bdy. of Tract No.99).
 Set an iron post, 3 ft. long, 1 in. in diam., 32 ins. in the ground, for SE. (No.4) cor. of Tract; also NE. (No.1) cor. of tract No.99, marked on brass cap,
 T 41 N R 2 W on N., and
 1915 on S. half;
 4 TR 96 in NW., and
 1 TR 99 in SW. quadrant.

Thence,
 5.00 N.0°26'W. on E. bdy. of Tract, W. of irrigation canal, parallel to and 56 lks. W. of W. bdy. of Tract No.95.
 Intersect NE (No.1) cor. of tract; also SE. (No.4) cor. of Tract No.92, place of beginning, hereinbefore described.

November 10, 1915.

Tract No.97, occupied by Lafayette Judd.

November 11, 1915.
 From NE. (No.1) cor. of tract, identical with SE. (No.4) cor. of Tract No.90; SW. (No.3) cor. of tract No.92, and NW. (No.2) cor. of Tract No.96, hereinbefore described,
 18.84 S.85° 45' W. on N. bdy. of Tract (S. bdy. of Tract No.90).
 Set an iron post, 3 ft. long, 1 in. in diam., 32 ins. in the ground, for NW. (No.2) cor. of Tract; also NE. (No.1) cor. of tract No.126, marked on brass cap,
 T 41 N R 2 W, TR 90 on N., and
 1915 on S. half;
 2 TR 97 in SE., and
 1 TR 126 in SW. quadrant.

Thence,
 10.00 S.0° 6'E., on W. bdy. of Tract (E. bdy. of Tract No.126).
 Intersect N. bdy. of tract No.98, and at point of intersection,
 Set an iron post, 3 ft. long, 1 in. in diam., 32 ins. in the ground for SW. (No.3) cor. of Tract; also SE. (No.4) cor. of tract No.126, marked on brass cap,
 T 41 N R 2 W on N., and
 TR 98, 1915 on S. half;
 3 TR 97 in NE., and
 4 TR 126 in NW. quadrant.

Thence,
 .75 N.85° 45'E., on S. bdy. of tract (N. bdy. of Tract No.98).
 SW. cor. of wire fence; thence along wire fence.
 19.01 Set an iron post, 3 ft. long, 1 in. in diam., 32 ins. in the ground for SE. (No.4) cor. of Tract; also SW. (No.3) cor. of tract No.99; also NE. (No.1) cor. of tract No.98, marked on brass cap,
 T 41 N R 2 W on N., and
 1915 on S. half;
 4 TR 97 in NW.,
 3 TR 99 in NE., and
 1 TR 98 in SW. quadrant.

Thence,
 N.1°1'W., on E. bdy. of Tract (W. bdy. of Tract No.99).

87 142. Survey of Agricultural Tracts of Fredonia, Arizona.

chains.

- 5.00 Intersect NW. (No.2) cor. of Tract No.99; also SW. (No.3) cor. of Tract No.96, hereinbefore described in notes of Tract No.96.
Continue measurement on E. bdy. of Tract (W. bdy. of Tract No. 96).
- 10.00 Intersect NE. (No.1) cor.; also SE. (No.4) cor. of Tract No.90; also, SW. (No.3) cor. of Tract No.92, and NW. (No.2) cor. of Tract No.96, place of beginning, hereinbefore described in notes of survey of tract No.90.

Tract No.98, occupied by James Owans.

- 19.01 From NE. (No.1) cor. of tract, identical with SE. (No.4) cor. of Tract No.97, and SW. (No.3) cor. of Tract No.99, hereinbefore described,
S.85°45'W. on N. bdy. of Tract (S. bdy. of Tract No.97).
Intersect SW. (No.3) cor. of tract No.97; also, SE. (No.4) cor. of Tract No.126, hereinbefore described in notes of Tract No.97.
Continue measurement on N. bdy. of tract (S. bdy. of Tract No.126).
- 22.51 Intersect W. (No.2) cor. of Tract; also SW. (No.3) cor. of tract No.126; also 1/16 sec. cor. on E. 1/2 of line, bet. secs.19 and 30, hereinbefore described in subdivision of sec.19.
Thence,
N.89°57' E., on S. bdy. of tract, and E. 1/2 of line, bet. secs.19 and 30.
- 19.96 Intersect cor. of secs.19,20,29 and 30, hereinbefore described in notes of subdivision of sec.19. Make this cor. also represent NW. (No.2) cor. of Tract No.118, by marking on brass cap,
TR 98 on N. half; and
2 TR 118 in SE. quadrant.
Continue measurement on S. bdy. of Tract (N. bdy. of Tract No.118, and sec. line bet. secs.20 and 29).
- 22.45 Set an iron post 3 ft. long, 1 in. in diam., 32 ins. in the ground, for SE. (No.3) cor. of tract; also NE. (No.1) cor. of Tract No.118, marked on brass cap,
T 41 N R 2 W on N., and
1915 on S. half;
3 TR 98 in NW., and
1 TR 118 in SW. quadrant.
Thence,
N.0°14' E. on E. bdy. of tract along wire fence.
- 1.66 Intersect NE. (No.1) cor.; also SE. (No.4) cor. of Tr. No.97) and SW. (No.3) cor. of Tract No.99, place of beginning, hereinbefore described in notes of survey of Tract No. 97.

Tract No. 99, occupied by Leander Dunham.

- 19.985 From NE. (No.1) cor. of tract, identical with SE. (No.4) cor. of Tract No.96, hereinbefore described,
N.89°40'W. on N. bdy. of Tr. (S. bdy. of Tract No.96).
Intersect NW. (No.2) cor. of tract; also SW. (No.3) cor. of tract No.96, hereinbefore described.
Thence,
S.1°1'E. on W. bdy. of Tract (E. bdy. of Tract No.97).
- 5.00 Intersect SW. (No.3) cor. of tract; also SE. (No.4) cor. of tract No.97; also NE. (No.1) cor. of tract No.98, hereinbefore described in notes of tract No.97.
Thence,
S.89°40' E., on S. bdy. of tract N. of road.
- 19.935 Set an iron post 3 ft. long, 1 in. in diam., 32 ins. in the ground for SE. (No.4) cor. of tract, marked on brass cap,
T 41 N R 2 W on N., and
1915 on S. half;

Survey of Agricultural Tracts of Fredonia, Arizona.

Chains.

4 TR 99 in NW. quadrant.

Thence,
N.0° 26' W. on E. bdy. of Tract.
5.00 Intersect NE. (No.1) cor. of tract; also SE. (No.4) cor. of Tract No.96, place of beginning and hereinbefore described.
November 11, 1915.

Tract No.100 occupied by J. H. Hart.

November 13, 1915.
At a point S.29° 29' E., 57.7 lks. dist. from SE. (No.4) cor. of tract No.99, set an iron post, 3 ft. long, 1 in. in diam., 32 ins. in the ground for NE. (No.1) cor. of tract No.100, marked on brass cap,
T 41 N R 2 W on N., and
1915 on S. half;
1 TR 100 in SW. quadrant.

Thence,
N.89° 40' W. on N. bdy. of tract, south of road.
.285 From this point, the SE. (No.4) cor. of Tract No.99, brs. N.50 lks. dist. thence parallel to and 50 lks. S. of S. bdy. of tract No.99.
19.715 Set an iron post 3 ft. long, 1 in. in diam., 32 ins. in ground for NW. (No.2) cor. of Tract, marked on brass cap,
T 41 N R 2 W on N., and
1915 on S. half;
2 TR 100 in SE. quadrant.

Thence,
S.0° 14' E., on W bdy. of tract parallel to and 50 lks. E. of E. bdy. of tract No.98.
1.16 From this point, the SE. (No.3) cor. of Tract No.98, brs. W. 50 lks. dist.
Continue measurement on W. bdy. of Tract, parallel to and 50 lks. E. of wire fence.
5.20 Set an iron post 3 ft. long, 1 in. in diam., 32 ins. in the ground for SW. (No.3) cor. of Tract; also NW. (No.2) cor. of tract No.108, marked on brass cap,
T 41 N R 2 W on N., and
1915 on S. half;
3 TR 100 in NE., and
2 TR 108 in SE. quadrant.

Thence,
S.89° 40' E. on S. bdy. of tract (N. bdy. of Tract No.108), along wire fence.
19.72 Set an iron post, 3 ft. long, 1 in. in diam., 32 ins. in the ground for SE. (No.4) cor. of Tract; also, NE. (No.1) cor. of Tract No.108, marked on brass cap,
T 41 N R 2 W on N., and
1915 on S. half;
4 TR 100 in NW., and
1 TR 108 in SW. quadrant.

Thence,
N.0° 15' W. on E. bdy. of tract W. of irrigation canal.
5.20 Intersect NE. (No.1) cor. of tract, place of beginning, hereinbefore described.
November 13, 1915.

Tract No.101, occupied by James Owens.

November 11, 1915.
From NE. (No.1) cor. of Tract, identical with SE. (No.4) cor. of Tract No.95, hereinbefore described,
N.89° 40' W. on N. bdy. of Tract (S. bdy. of Tract No.95).
20.31 Intersect NW. (No.2) cor. of Tract; also SW. (No.3) cor. of Tract No.95, hereinbefore described.
Thence,

Survey of Agricultural Tracts of Fredonia, Arizona.

Chains.

- 5.00 S. 0° 26' E. on W. bdy. of tract W. of wire fence, parallel to, and 56 lks. E. of E. bdy. of Tract No. 99.
Set an iron post, 3 ft. long, 1 in. in diam., 32 ins. in the ground, for SW. (No. 3) cor. of Tract, marked on brass cap,
T 41 N R 2 W on N., and
1915 on S. half;
3 TR 101 in NE. quadrant.
- 20.25 Thence,
S. 89° 40' E. on S. bdy. of Tract.
Set an iron post 3 ft. long, 1 in. in diam., 32 ins. in the ground for SE. (No. 4) cor. of Tract; also cor. No. 3 of Tract No. 102, marked on brass cap,
T 41 N R 2 W on N., and
1915 on S. half;
4 TR 101 in NW., and
3 TR 102 in NE. quadrant.
- 4.85 Thence,
N. 0° 11' E. on E. bdy. of tract (W. bdy. of Tract No. 102) parallel to and 38 lks. W. of wire fence.
Wire fence, brs. E. and W.
- 5.00 Intersect NE. (No. 1) cor. of Tract; also SE. (No. 4) cor. of Tract No. 95, place of beginning, hereinbefore described.

November 11, 1915.

- Tract No. 102, occupied by H. E. Judd.

- 10.07 November 12, 1915.
From NE. (No. 1) cor. of tract, identical with SW. (No. 3) cor. of tract No. 83, SE. (No. 4) cor. of tract No. 84; NW. (No. 2) cor. of Tract No. 105, hereinbefore described,
N. 89° 6' W. on N. bdy. of Tract (S. bdy. of Tract No. 84).
Intersect NW. (No. 2) cor. of Tract; also SW. (No. 3) cor. of Tract No. 84, hereinbefore described.
- 3.89 Thence,
S. 0° 11' W. on W. bdy. of Tract (E. bdy. of Tract No. 95).
Intersect SE. (No. 4) cor. of Tract No. 95; also NE. (No. 1) cor. of tract No. 101, hereinbefore described in notes of Tract No. 95.
- 8.89 Continue measurement on W. bdy. of Tract (E. bdy. of Tract No. 101).
Intersect cor. No. 3 of Tract; also SE. (No. 4) cor. of Tract No. 101, hereinbefore described.
- 0.88 Thence,
S. 89° 40' E. on S. bdy. of tract.
Set an iron post 3 ft. long, 1 in. in diam., 32 ins. in the ground for cor. No. 4 of Tract, marked on brass cap,
T 41 N R 2 W on N., and
1915 on S. half;
4 TR 102 in NE. quadrant.
- 1.29 Thence,
S. 0° 22' E. on W. bdy. of Tract.
Intersect E. half of line, bet. secs. 20 and 29, and at point of intersection,
Set an iron post 3 ft. long, 1 in. in diam., 32 ins. in the ground for SW. (No. 5) cor. of Tract, marked on brass cap,
T 41 N R 2 W on N.,
S 29, 1915 on S. half;
5 TR 102 in NE. quadrant.
- 1.00 Thence,
N. 89° 57' E. on S. bdy. of Tract, and E. 1/2 sec. line, bet. secs. 20 and 29, along irrigation canal.
- 1.42 Dike 4 ft. high, brs. N. and S.
- 4.97 Irrigation canal, 5 ft. wide, 1 ft. deep, course S.
- 9.175 Irrigation canal, 5 ft. wide, 1 ft. deep, course SW. 10 lks. N. of line; irrigation canal turns from W. to SW.; thence parallel to and S. of irrigation canal.
Set an iron post, 3 ft. long, 1 in. in diam., 32 ins. in the

Survey of Agricultural Tracts of Fredonia, Arizona.

Chains.

ground for SE. (No.6) cor. of tract; also SW. (No.3) cor. of tract No.105, marked on brass cap,
T 41 N R 2 W on N., and
S 29, 1915 on S. half;
3 TR 105 in NE., and
6 TR 102 in NW. quadrant.

- Thence,
N.0°10'E. on E. bdy. of tract (W. bdy. of Tract No.105).
- 8.05 Wire fence brs. E. and W.; thence parallel to and 5 lks. W. of wire fence.
- 10.005 Intersect NE. (No.1) cor. of tract; also SW. (No.3) cor. of Tract No.83; also SE. (No.4) cor. of Tract No.84, and NW. (No.2) cor. of Tract No.105, described in notes of survey of Tract No.83, place of beginning.

Tract No.103, occupied by Thomas Jensen.

- From NE. (No.1) cor. of Tract, identical with SE. (No.6) cor. of Tract No.80, and cor. No.3 of Tract No.79, hereinbefore described in notes of Tract No.79,
S.86°34' W. on N. bdy. of Tract (S. bdy. of Tract No.80.
- 10.53 Intersect SW. (No.5) cor. of tract No.80; also, SE. (No.4) cor. of tract No.82, hereinbefore described in notes of Tract No.80.
- Continue measurement on N. bdy. of Tract (S. bdy. of Tract No.82).
- 15.33 Intersect NW. (No.2) cor. of tract; also SW. (No.3) cor. of tract No.82, hereinbefore described.
- Thence,
S.0°10'W., on W. bdy. of Tract, along wire fence on E. side of lane, parallel to and 60 lks. E. of E. bdy. of Tract No.83;
- 6.39 From this point, the SE. (No.4) cor. of Tract No.83; also NE. (No.1) cor. of Tract No.105, brs. W. 60 lks. dist. Continue measurement on W. bdy. of Tract, parallel to and 60 lks. E. of E. bdy. of Tract No.105.
- 10.235 Set an iron post 3 ft. long, 1 in. in diam., 32 ins. in the ground for SW. (No.3) cor. of Tract; also NW. (No.2) cor. of tract No.104, marked on brass cap,
T 41 N R 2 W on N., and
1915 on S. half;
3 TR 103 in NE., and
2 TR 104 in SE. quadrant.

- Thence,
N.89°57'E., on S. bdy. of tract (N. bdy. of Tract No.104), over level cultivated land.
- 13.63 Intersect W. bdy. of tract No.79, and at point of intersection, Set an iron post 3 ft. long, 1 in. in diam., 32 ins. in the ground for SE. (No.4) cor. of tract; also NE. (No.1) cor. of tract No.104, marked on brass cap,
T 41 N R 2 W on N.,
TR 79 on E., and
1915 on S. half;
4 TR 103 in NW., and
1 TR 104 in SW. quadrant.

- Thence,
N.8°41'E. on E. bdy. of Tract (W. bdy. of Tract No.79).
- 11.25 Intersect NE. (No.1) cor. of tract; also SE. (No.6) cor. of Tract No.80, and cor. No.3 of Tract No.79, place of beginning, hereinbefore described.

Tract No.104, occupied by Thomas Jensen.

- From NE. (No.1) cor. of Tract, identical with SE. (No.4) cor. of tract No.103, hereinbefore described,
S.89°57'W. on N. bdy. of tract (S. bdy. of Tract No.103).
- 13.63 Intersect NW. (No.2) cor. of tract; also SW. (No.3) cor.

146 Survey of Agricultural Tracts of Fredonia, Arizona.

Chains.

- of Tract No.103), hereinbefore described.
 Thence,
 S.0° 10' W. on W. bdy. of tract, along wire fence on E. side of lane, parallel to and 60 lks. E. of E. bdy. of Tr. No.105.
 1.22 SW. cor. of wire fence.
 5.90 Irrigation canal, 5 ft. wide, 1 ft. deep, course W.
 6.00 Intersect E. half of line, bet. secs. 20 and 29, and at point of intersection, set an iron post 3 ft. long, 1 in. in diam., 32 ins. in the ground for SW. (No.3), cor. of Tract, marked on brass cap,
 T 41 N R 2 W on N.,
 S 29, 1915 on S. half;
 3 TR 104 in NE. quadrant.
 Thence,
 N.89° 57' E., on S. bdy. of Tract, and E. $\frac{1}{2}$ of line, bet. secs. 20 and 29, parallel to and 10 lks. S. of irrigation canal.
 7.00 10 lks. N. of line irrigation canal, turns from SW. to W.
 12.75 Intersect SE. (No.4) cor. of tract, identical with SW. (No.4) cor. of tract No.79, hereinbefore described.
 Thence,
 N.8° 41' E. on E. bdy. of Tract (W. bdy. of Tract No.79).
 6.07 NE. (No.1) cor. of Tract; also SE. (No.4) cor. of Tract No.103, place of beginning, hereinbefore described.

 Tract No. 105, occupied by Aa W. Judd, Jr.

- From NE. (No.1) cor. of Tract, identical with SE. (No.4) cor. of tract No.83, hereinbefore described.
 N.89° 6' W. on N. bdy. of tract (S. bdy. of Tract No.83).
 10.07 Intersect NW. (No.2) cor. of tract; also, SW. (No.3) cor. of tract No.83; also SE. (No.4) cor. of Tract No.84; also, NE. (No.1) cor. of tract No.102, hereinbefore described in notes of survey of tract No.83.
 Thence,
 S. 0° 10' W. on W. bdy. of Tract (E. bdy. of Tract No. 102).
 10.005 Intersect SW. (No.3) cor. of Tract; also SE. (No.6) cor. of Tract No.102, hereinbefore described.
 Thence,
 N.89° 57' E. on S. bdy. of tract, and E. $\frac{1}{2}$ of line, bet. secs. 20 and 29, parallel to and 10 lks. S. of irrigation canal.
 10.065 Set an iron post 3 ft. long, 1 in. in diam., 32 ins. in the ground, for SE. (No.4) cor. of tract, marked on brass cap,
 T 41 N R 2 W on N., and
 S 29, 1915 on S. half;
 4 TR 105 in NW. quadrant.
 From this cor. SW. (No.3) cor. of tract No.104, brs. N.89° 57' E., 60 lks. dist.
 Thence,
 N.0° 10' E. on E. bdy. of tract, parallel to and 60 lks. W. of tract No.104.
 6.00 From this point, the NW. (No.2) cor. of tract No.104; also SW. (No.3) cor. of tract No.103, brs. E. 60 lks. dist. Continue measurement on E. bdy. of Tract, parallel to and 60 lks. W. of tract No.103.
 8.05 SE. cor. of wire fence; thence along wire fence.
 9.845 Intersect NE. (No.1) cor. of tract; also SE. (No.4) cor. of Tract No.83, place of beginning, hereinbefore described.

November 12, 1915.

Tract No.106, occupied by James Owens.

November 13, 1915.

At a point S.44° 59' W., 70.5 lks. dist. from No.4 cor.

Chains

of tract No.102, Set an iron post, 3 ft.long, 1 in. in diam., 32 ins. in the ground for NE. (No.1) cor.of Tract No. 106, marked on brass cap,
T 41 N R 2 W on N., and
1915 on S.half;
1 TR 106 in SW. quadrant.

Thence,
N.89° 40' W. on N.bdy. of tract, parallel to and 50 lks. S.of tract No.101. Over cultivated land.
20.35 Set an iron post, 3 ft.long, 1 in. in diam., 32 ins. in the ground for NW. (No.2) cor.of Tract, marked on brass cap,

T 41 N R 2 W on N., and
1915 on S.half;
2 TR 106 in SE. quadrant.

From this cor. the NE. (No.1) cor.of Tract No.100 brs.N. 89° 40'W., 50 lks. dist.

From NW. cor.of tract,
S.0°15' E. on W.bdy. of tract along wire fence on E.side of lane, parallel to and 50 lks.E. of tract No.100.
5.20 Set an iron post, 3 ft.long, 1 in. in diam., 32 ins. in the ground for SW. (No.3) cor.of Tract; also NW. (No.2) cor.of tract No.107, marked on brass cap,

T 41 N R 2 W on N., and
1915 on S.half;
3 TR 106 in NE., and
2 TR 107 in SE.quadrant.

Thence,
S.89°40'E. on S.bdy. of tract (N.bdy.of Tract No.107).
Over level cultivated land.

20.365 Set an iron post, 3 ft.long, 1 in. in diam., 32 ins. in the ground, for SE. (No.4) cor.of tract; also NE.(No. 1) cor.of Tract No. 107, marked on brass cap,

T 41 N R 2 W on N.,
S 29 on E., and
1915 on S.half;
4 TR 106 in NW., and
1 TR 107 in SW.quadrant.

Thence,
N.0°22' W., on E. bdy. of tract, along wire fence.
5.20 Intersect NE. (No.1) cor.of Tract, place of beginning, hereinbefore described.

Tract No.107, occupied by N. H. Young.

From NE. (No.1) cor.of Tract, identical with SE. (No.4) cor.of tract No.106, hereinbefore described,
N.89° 40'W. on N.bdy. of tract (S.bdy.of Tract No.106).
20.365 Intersect NW. (No.2) cor.of tract; also SW.(No.3) cor.of tract No.106, hereinbefore described.

Thence,
S.0° 15'E. on W.bdy. of tract along wire fence on E.side of lane.

4.50 Intersect cor.of wire fence, Set an iron post 3 ft.long, 1 in. in diam., 32 ins. in the ground for SW. (No.3) cor. of tract; also NW. (No.2) cor. of tract Nq.125, marked on brass cap,

T 41 N R 2 W on N., and
1915 on S.half;
3 TR 107 on NE., and
2 TR 125 in SE. quadrant.

Thence,
S.89°40'E., on S. bdy. of tract (N.bdy.of Tract No.125), along wire fence.

20.38 Set an iron post 3 ft.long, 1 in. in diam., 32 ins. in ground for SE. (No.4) cor. of tract; also, NE. (No.1) cor.of Tract No.125, marked on brass cap,

T 41 N R 2 W on N.,
S 29 on E., and
1915 on S.half;
4 TR 107 in NW., and

Chains.

	1 TR 125 in SW. quadrant.
	Thence, N. 0° 22' W. on E. bdy. of tract, along wire fence, parallel to and W. of irrigation canal.
3.50	Irrigation canal turns from SW. to S.
4.50	Intersect NE. (No. 1) cor. of Tract; also SE. (No. 4) cor. of Tract No. 106, place of beginning, hereinbefore described.

Tract No. 108, occupied by A. W. Judd.	

	From NE. (No. 1) ^{cor.} of Tract, identical with SE. (No. 4) cor. of tract No. 100, hereinbefore described, N. 89° 40' W. on N. bdy. of Tract (S. bdy. of Tract No. 100), along fence.
19.72	Intersect NW (No. 2) cor. of tract; also SW. (No. 3) cor. of tract No. 100, hereinbefore described.
	Thence, S. 0° 14' E. on W. bdy. of tract, along wire fence, E. of road.
10.00	Set an iron post, 3 ft. long, 1 in. in diam., 32 ins. in the ground, for SW. (No. 3) cor. of tract; also NW. (No. 2) cor. of tract No. 109, marked on brass cap, T 41 N R 2 W on N., and 1915 on S. half; 3 TR 108 in NE., and 2 TR 109 in SE. quadrant.
	Thence, S. 89° 40' E., on S. bdy. of tract (N. bdy. of Tract No. 109) Over level land.
11.20	SW. cor. of cultivated land.
19.72	Set an iron post 3 ft. long, 1 in. in diam., 32 ins. in the ground, for SE. (No. 4) cor. of tract; also NE. (No. 1) cor. of tract No. 109, marked on brass cap, T 41 N R 2 W on N., and 1915 on S. half; 4 TR 108 in NW., and 1 TR 109 in SW. quadrant.
	Thence, N. 0° 15' W. on E. bdy. of tract, along wire fence on W. side of lane, parallel to and W. of irrigation canal.
5.50	From this point, the SW. (No. 3) cor. of Tract No. 107; also NW. (No. 2) cor. of Tract No. 125, brs. E. 50 lks. dist. Continue measurement on E. bdy. of Tract, parallel to and 50 lks. W. of tract No. 107.
10.00	Intersect NE. (No. 1) cor. of Tract; also SE. (No. 4) cor. of Tract No. 100, place of beginning, hereinbefore described.

Tract No. 109, occupied by A. W. Judd.	

	From NE. (No. 1) cor. of tract, identical with SE. (No. 4) cor. of tract No. 108, hereinbefore described, N. 89° 40' W. on N. bdy. of tract (S. bdy. of Tract No. 108), parallel to and N. of irrigation canal.
19.72	Intersect NW. (No. 2) cor. of tract; also SW. (No. 3) cor. of tract No. 108, hereinbefore described.
	Thence, S. 0° 14' E. on W. bdy. of tract, along wire fence E. of road.
.10	Irrigation canal, 5 ft. wide, 1 ft. deep, course W.
5.00	Intersect cor. of wire fence, and at point of intersection, Set an iron post 3 ft. long, 1 in. in diam., 32 ins. in the ground, for SW. (No. 3) cor. of tract; also NW. (No. 2) cor. of tract No. 112, marked on brass cap, T 41 N R 2 W on N., and 1915 on S. half; 3 TR 109 in NE., and 2 TR 112 in SE. quadrant.

Chains.

19.725 Thence, S.89° 40'E., on S.bdy. of tract (N.bdy.of Tract No.112), along wire fence, parallel to and N. of irrigation canal. Set an iron post 3 ft.long, 1 in. in diam., 32 ins. in the ground for SE. (No.4) cor.of tract; also NE.(No.1) cor.of tract No.112, marked on brass cap,
 T 41 N R 2 W on N., and
 1915 on S.half;
 4 TR 109 in NW., and
 1 TR 112 in SW.quadrant.

4.90 Thence, N.0° 15' W.on E. bdy. of tract, along wire fence, on W. side of lane. Irrigation canal, 5 ft.wide, 1 ft.deep, course W. 6 ft.E.of line; irrigation canal turns from S. to W.

5.00 Intersect NE. (No.1) cor.of Tract; also SE.(No.4) cor.of Tract No.108, place of beginning, hereinbefore described.

Tract No. 110, occupied by Lee Brown.

At a point, S.0° 22' E., 80 lks.dist. from SE. (No.4) cor. of tract No.107, Set an iron post, 3 ft.long, 1 in. in diam., 32 ins. in ground, for NE.(No.1) cor.of Tract; also, SE. (No.4) cor. of tract No.125, marked on brass cap,
 T 41 N R 2 W on N.,
 S 29 on E., and
 1915 on S.half;
 4 TR 125 in NW., and
 1 TR 110 in SW.quadrant.

20.38 Thence, N.89°40'W. on N.bdy. of tract (S.bdy.of Tract No.125), over level cultivated land. Set an iron post, 3 ft. long, 1 in. in diam., 32 ins. in the ground, for NW. (No.2) cor.of Tract; also SW.(No.3) cor. of tract No.125, marked on brass cap,
 T 41 N R 2 W in N.,and
 1915 on S. half;
 3 TR 125 in NE., and
 2 TR 110 in SE. quadrant.

4.70 Thence, S. 0°15'E. on W₁ bdy. of tract, along wire fence, on E. side of lane, parallel to and 50 lks.E. of E.bdy.of tract No.108. From this point, the SE. (No.4) cor. of tract No.108; also NE.(No.1) cor.of tract No.109, brs.N.89°40'W., 50 lks. dist. Continue measurement, parallel to and 50 lks.E.of E.bdy. of tract No. 109.

9.70 Set an iron post, 3 ft.long, 1 in. indiam., 32 ins. in the ground for SW. (No.3) cor.of Tract; also, NW.(No.2) cor. of tract No. 111, marked on brass cap,
 T 41 N R 2 W on N.,and
 1915 on S.half;
 3 TR 100 in NE., and
 2 TR 111 in SE.quadrant.

20.40 Thence, S.89° 40'E., on S bdy. of tract (N.bdy.of Tract No.111), along wire fence, parallel to and 10 lks.N.of irrigation canal. Set an iron post 3 ft.long, 1 in. in diam., 32 ins. in the ground for SE. (No.4) cor.of tract; also NE.(No.1) cor.of tract No.111, marked on brass cap,
 T 41 N R 2 W on N.,
 S 29 on E.,and
 1915 on S.half;
 4 TR 110 in NW.,and
 1 TR 111 in SW.quadrant.

Chains.	Thence, N. $0^{\circ}22'$ W., on E. bdy. of tract, along wire fence, parallel to and 15 lks. W. of irrigation canal.
9.70	Intersect NE (No.1) cor. of Tract; also SE. (No.4) cor. of Tract No.125, place of beginning, hereinbefore described. November 13, 1915.
----- Tract No. 111, occupied by Ray Button. -----	
	November 15, 1915. From NE. (No.1) cor. of tract, identical with SE. (No.4) cor. of tract No.110, hereinbefore described, N. $89^{\circ}40'$ W. on N. bdy. of Tract (S. bdy. of Tract No.110).
20.40	Intersect NW. (No.2) cor. of Tract; also identical with SW. (No.3) cor. of tract No.110, hereinbefore described.
	Thence, S. $0^{\circ}15'$ E. on W. bdy. of Tract, along wire fence on E. side of lane.
.10	Irrigation canal, 5 ft. wide, 1 ft. deep, course W.
5.00	Intersect cor. of wire fence, Set an iron post, 3 ft. long, 1 in. in diam., 32 ins. in the ground for SW. (No.3) cor. of tract; also NW. (No.2) cor. of tract No.114, marked on brass cap, T 41 N R 2 W on N., and 1915 on S. half; 3 TR 111 in NE., and 2 TR 114 in SE. quadrant.
	Thence, S. $89^{\circ}40'$ E. on S. bdy. of tract (N. bdy. of Tract No.114, along wire fence.
.15	End of irrigation canal brs. S. 10 lks. dist.; thence parallel to and 10 lks. N. of irrigation canal.
20.41	Set an iron post, 3 ft. long, 1 in. in diam., 32 ins. in the ground, for SE. (No.4) cor. of tract; also NE. (No.1) cor. of tract No.114, marked on brass cap, T 41 N R 2 W on N., S 29 on E., and 1915 on S. half; 4 TR 111 in NW, and 1 TR 114 in SW. quadrant.
	Thence, N. $0^{\circ}22'$ W. on E. bdy. of tract along wire fence, parallel to and 15 lks. W. of irrigation canal.
4.90	Irrigation canal, 5 ft. wide, 1 ft. deep, course W.
5.00	Intersect NE (No.1) cor. of Tract; also SE. (No.4) cor. of Tract No.110, place of beginning, hereinbefore described.
----- Tract No. 112, occupied by Scott Dunham. -----	
	From NE. (No.1) cor. of Tract, identical with SE. (No.4) cor. of tract No.109, hereinbefore described, N. $89^{\circ}40'$ W. on N. bdy. of tract (S. bdy. of Tract 109).
19.725	Intersect NW. (No.2) cor. of tract; also SW. (No.3) cor. of tract No.109, hereinbefore described,
	Thence, S. $0^{\circ}14'$ E. on W. bdy. of tract, along wire fence E. of road.
.10	Irrigation canal, 5 ft. wide, 1 ft. deep, course W.
6.00	Intersect cor. of wire fence, Set an iron post, 3 ft. long, 1 in. in diam., 32 ins. in the ground for SW. (No.3) cor. of Tract; also NW. (No.2) cor. of Tract No.113, marked on brass cap, T 41 N R 2 W on N., and 1915 on S. half; 3 TR 112 in NE., and 2 TR 113 in SE. quadrant;
	Thence,

Survey of Agricultural Tracts of Fredonia, Arizona.

Chains
 19.73 S.89°40'E., on S. bdy. of tract (N.bdy. of Tract No.113), along wire fence.
 Intersect cor. of wire fence, Set an iron post, 3 ft. long, 1 in. in diam., 32 ins. in the ground for SE. (No.4) cor. of tract; also NE. (No.1) cor. of tract No.113, marked on brass cap,
 T 41 N R 2 W on N., and
 1915 on S. half;
 4 TR 112 in NW., and
 1 TR 113 in SW. quadrant.
 Thence,
 5.90 N.0° 15' W. on E. bdy. of tract, along wire fence.
 6.00 Irrigation canal, 5 ft. wide, 1 ft. deep, course W.
 Intersect NE. (No.1) cor. of tract; also SE. (No.4) cor. of Tract No.109, place of beginning, hereinbefore described.

 Tract No.113, occupied by N. H. Young.

19.73 From NE. (No.1) cor. of tract, identical with SE. (No.4) cor. of Tract No.112, hereinbefore described,
 N. 89°40' W. on N.bdy. of Tract (S.bdy. of Tract No.112).
 Intersect NW. (No.2) cor. of tract; also, identical with SW. (No.3) cor. of tract No.112, hereinbefore described.
 Thence,
 4.00 S.0°14'E. on W. bdy. of tract, along wire fence, E. of road.
 Intersect cor. of wire fence. Set an iron post, 3 ft. long, 1 in. in diam., 32 ins. in the ground for SW. (No.3) cor. of Tract; also, NW. (No.2) cor. of Tract No.117, marked on brass cap,
 T 41 N R 2 W on N., and
 1915 on S. half;
 3 TR 113 in NE., and
 2 TR 117 in SE. quadrant.
 Thence,
 7.00 S.89°40'E. on S. bdy. of tract (N. bdy. of Tract No.117), along wire fence, N. of irrigation canal.
 Irrigation canal, 5 ft. wide, 1 ft. deep, course S.89°30' W.
 19.73 Intersect cor. of wire fence, Set an iron post 3 ft. long, 1 in. in diam., 32 ins. in the ground for SE. (No.4) cor. of Tract; also NE. (No.1) cor. of Tract No.117, marked on brass cap,
 T 41 N R 2 W on N., and
 1915 on S. half;
 4 TR 113 in NW., and
 1 TR 117 in SW. quadrant.
 Thence,
 .10 N.0° 15' W. on E. bdy. of tract, along wire fence, on W. side of lane.
 4.00 Irrigation canal, 5 ft. wide, 1 ft. deep, course W.
 Intersect NE. (No.1) cor. of tract, and SE. (No.4) cor. of tract No.112, place of beginning, hereinbefore described.

 Tract No. 114, occupied by Frank S. Brown.

20.41 From NE (No.1) cor. of tract, identical with SE. (No.4) cor. of tract No.111, hereinbefore described,
 N.89° 40' W. on N.bdy. of tract (S.bdy. of Tract No.111).
 Intersect NW. (No.2) cor. of tract; also SW. (No.3) cor. of tract No.111, hereinbefore described.
 Thence,
 4.90 S.0° 15' E. on W. bdy. of tract, along wire fence on E. side of lane.
 Irrigation canal, 5 ft. wide, 1 ft. deep, course W.

Chains.
 5.00 Set an iron post 3 ft. long, 1 in. in diam., 32 ins. in the ground for SW. (No. 3) cor. of tract; also NW² (No. 2) cor. of Tract No. 116, marked on brass cap,
 T 41 N R. 2 W on N., and
 1915 on S. half;
 3 TR 114 in NE., and
 2 TR 116 in SE. quadrant;
 Thence,
 S. 89° 40' E. on S. bdy. of tract (N. bdy. of Tracts Nos. 116 and 115), along wire fence, parallel to and 10 lks. S. of irrigation canal.
 10.42 Intersect cor. of wire fence, from which fences extend E., W. and S.
 20.42 Intersect cor. of wire fence, Set an iron post, 3 ft. long, 1 in. in diam., 32 ins. in the ground for SE. (No. 4) cor. of tract; also NE. (No. 1) cor. of tract No. 115, marked on Brass cap,
 T 41 N R 2 W on N.,
 S 29 on E., and
 1915 on S. half;
 4 TR 114 in NW., and
 1 TR 115 in SW. quadrant.
 Thence,
 N. 0° 22' W. on E. bdy. of tract along wire fence, parallel to and 15 lks. W. of irrigation canal.
 .10 Irrigation canal, 5 ft. wide, 1 ft. deep, course W.
 5.00 Intersect NE. (No. 1) cor. of tract; also SE. (No. 4) of Tract No. 111, place of beginning, hereinbefore described.

 Tract No. 115, occupied by A. W. Judd.

From NE. (No. 1) cor. of tract identical with SE. (No. 4) cor. of tract No. 114, hereinbefore described,
 N. 89° 40' W. on N. bdy. of Tract (S. bdy. of Tract No. 114).
 10.00 Intersect cor. of wire fence, Set an iron post 3 ft. long, 1 in. in diam., 32 ins. in ground for NW. (No. 2) cor. of Tract; also NE. (No. 1), cor. of Tract No. 116, marked on brass cap,
 T 41 N R 2 W, TR 114 on N., and
 1915 on S. half;
 2 TR 115 in SE., and
 1 TR 116 in SW. quadrant.
 Thence,
 S. 0° 22' E. on W. bdy. of tract (E. bdrs. of Tracts Nos. 116 and 124), along wire fence.
 12.47 Irrigation canal, 5 ft. wide, 1 ft. deep, course W.
 12.57 Intersect SE. cor. of wire fence.
 16.60 Irrigation canal, 5 ft. wide, 1 ft. deep, course W.
 20.00 Set an iron post, 3 ft. long, 1 in. in diam., 32 in the ground, for SW. (No. 3) cor. of tract; also cor. No. 2 of tract No. 124, marked on brass cap,
 T 41 N R 2 W on N., and
 1915 on S. half;
 3 TR 115 in NE., and
 2 TR 124 in SW. quadrant.
 Thence,
 S. 89° 40' E. on S. bdy. of tract (N. bdy. of Tract No. 124).
 10.00 Set an iron post, 3 ft. long, 1 in. in diam., 32 ins. in the ground, for SE. (No. 4) cor. of tract; also cor. No. 1 of Tract No. 124, marked on brass cap,
 T 41 N R 2 W on N., and
 S 29 on E., and
 1915 on S. half;
 4 TR 115 in NW., and
 1 TR 124 in SW. quadrant.
 Thence,
 N. 0° 22' W. on E. bdy. of tract, along wire fence.
 3.60 Irrigation canal, 5 ft. wide, 1 ft. deep, course W., 15 lks. E. of line irrigation canal turns from S. to W.;

Survey of Agricultural Tracts of Fredonia, Arizona.

Chains.
 7.60 thence parallel to and 15 lks.W. of irrigation canal.
 20.00 Irrigation canal, 5 ft.wide, 1 ft. deep, course W.
 Intersect NE. (No.1) cor.of tract; also SE.(No.4) cor.of
 tract No.114, place of beginning, hereinbefore described.

 Tract No.116, occupied by Frank S.Brown.

10.42 From NE. (No.1) cor.of tract, identical with NW. (No.2)
 cor.of tract No.115, hereinbefore described,
 N.89° 40' W.on N. bdy.of Tract (S.bdy.of Tract No.114).
 Intersect NW.(No.2) cor. of tract; also, SW.(No.3) cor.of
 tract No.114, hereinbefore described.

12.40 Thence,
 S.0° 15' E., on W. bdy. of tract, E.of road.
 12.57 Irrigation canal, 5 ft. wide, 1 ft. deep, course W.
 Set an iron post 3 ft.long, 1 in. in diam., 32 ins. in
 ground for SW. (No.3) cor.of tract; also NW.(No.4)
 cor.of tract No.124, marked on brass cap,
 T 41 N R 2 W on N., and
 1915 on S.half;
 3 TR 116 in NE., and
 4 TR 124 in SE. quadrant.

10.45 Thence,
 S.89°40' E., on S. bdy.of tract (N.bdy.of Tract No.124),
 along wire-fence, parallel to and 17 lks.S. of irriga-
 tion canal.
 Intersect W. bdy. of tract No.115, and at point of inter-
 section, Set an iron post 3 ft.long, 1 in. in diam., 32
 ins. in the ground for SE. (No.4) cor.of Tract; also
 cor.No.3 of Tract No.124, marked on brass cap,
 T 41 N R 2 W on N.,
 TR 115 on E., and
 1915 on S.half;
 4 TR 116 in NW., and
 3 TR 124 in SW.quadrant.

12.57 Thence,
 N.0° 22' W. in E. bdy. of Tract (W.bdy.of Tract No.115).
 Intersect NE. (No.1) cor.of tract; also NW.(No.2) cor.
 of Tract No.115. place of beginning, hereinbefore de-
 scribed.

 Tract No.117, occupied by Frank S.Brown.

19.73 From NE. (No.1) cor.of tract, identical with SE.(No.4) cor.
 of tract No.113, hereinbefore described,
 N. 89° 40' W. on N. bdy.of tract (S.bdy.of Tract No.113)
 Intersect NW. (No.2) cor.of tract; also SW. (No.3) cor.
 of tract No.113, hereinbefore described.

10.07 Thence,
 S.0° 14' E., on W. bdy. of tract along wire fence E.of
 road.
 10.00 Irrigation canal, 5 ft. wide, 1 ft. deep, course W.
 Set an iron post, 3 ft. long, 1 in. in diam., 32 ins. in
 the ground, for SW.(No.3) cor.of tract; also NW.(No.2)
 cor. of tract No.119, marked on brass cap,
 T 41 N R 2 W on N., and
 1915 on S.half;
 3 TR 117 in NE., and
 2 TR 119 in SE. quadrant.

19.73 Thence,
 S.89°40' E. on S.bdy. of tract (N.bdy.of Tract No.119),
 over level cultivated land.
 Set an iron post, 3 ft.long, 1 in. in diam., 32 ins. in
 the ground for SE. (No.4) cor.of tract; also NE.(No.1)
 cor.of tract No.119, marked on brass cap,
 T 41 N R 2 W on N., and
 1915 on S.half.
 4 TR 117 in NW., and
 1 TR 119 in SW. quadrant.

96154. Survey of Agricultural Tracts of Fredonia, Arizona.

Chains.	
19.00	<p>Thence, N. 0° 15' W. on E. bdy. of Tract along wire fence, parallel to and 50 lks. W. of tract No. 116. Intersect NE. (No. 1) cor. of tract; also SE. (No. 4) cor. of tract No. 113, place of beginning, hereinbefore described.</p> <p style="text-align: center;">November 15, 1915.</p> <hr/> <p style="text-align: center;">Tract No. 118, occupied by James Owens.</p> <hr/> <p>November 16, 1915. From NE. (No. 1) cor. of Tract, identical with SE. (No. 3) cor. of tract No. 98, hereinbefore described, S. 89° 57' W. on N. bdy. of Tract (S. bdy. of Tract No. 98, and sec. line bet. secs. 20 and 29), 2.49 Intersect NW. (No. 2) cor. of tract; also cor. of secs. 19, 20, 29 and 30, hereinbefore described, in notes of subdivision of sec. 19, and changed to represent Tract cor. as hereinbefore described in notes of Tract No. 98.</p>
40.005	<p>Thence, S. 0° 3' E. on W. bdy. of tract and N. $\frac{1}{2}$ of line, bet. secs. 29 and 30. Intersect SW. (No. 3) cor. of tract; also NW. (No. 2) cor. of Tract No. 121, and $\frac{1}{4}$ sec. cor. of secs. 29 and 30, hereinbefore described in notes of subdivision of sec. 29. Make this cor. represent tract cor. by marking on the brass cap, 3 TR 118 in NE., and 2 TR 121 in SE. quadrant.</p>
2.62	<p>Thence, N. 89° 57' E. on S. bdy. of tract (N. bdy. of Tract No. 121, and E. and W. center line of sec. 29). Set an iron post 3 ft. long, 1 in. in diam., 32 ins. in the ground for SE. (No. 4) cor. of tract; also NE. (No. 1) cor. of tract No. 121, marked on brass cap, T 41 N R 2 W on N., and 1915 on S. half; 4 TR 118 in NW., and 1 TR 121 in SW. quadrant.</p>
6.00	<p>Thence, N. 0° 14' W. on E. bdy. of tract, parallel to and 50 lks. W. of W. bdrs. of tracts Nos. 119, 117, 113, 112, 109, 108 and 100.</p>
11.00	Wire fence, brs. E. and W.
15.90	Irrigation canal, 5 ft. wide, 1 ft. deep, course W.
20.90	10 lks. W. of line, irrigation canal, turns from S. to W.
25.86	Irrigation canal, 5 ft. wide, 1 ft. deep, course W.
35.90	Irrigation canal, 5 ft. wide, 1 ft. deep, course W. 15 lks. W. of line, irrigation canal turns from W. to S.
40.005	Intersect SW. cor. of wire fence, thence along wire fence. Intersect NE. (No. 1) cor. of tract; also SE. (No. 3) cor. of Tract No. 98, place of beginning, hereinbefore described. <hr/> <p style="text-align: center;">Tract No. 119, occupied by Frank S. Brown.</p> <hr/> <p>From NE. (No. 1) cor. of tract, identical with SE. (No. 4) cor. of tract No. 117, hereinbefore described, N. 89° 40' W. on N. bdy. of tract (S. bdy. of Tract No. 117). 19.73 Intersect NW. (No. 2) cor. of tract; also SW. (No. 3) of tract No. 117, hereinbefore described.</p>
2.57	<p>Thence, S. 0° 14' E., on W. bdy. of tract, along wire fence E. of road. Intersect cor. of wire fence, set an iron post, 3 ft. long, 1 in. in diam., 32 ins. in the ground, for SW. (No. 3) cor. of tract; also NW. (No. 2) cor. of tract No. 120, marked</p>

Survey of Agricultural Tracts of Fredonia, Arizona.

BOOK 897

Chains.

on brass cap,
T 41 N R 2 W on N., and
1915 on S. half;
3 TR 119 in NE., and
2 TR 120 in SE. quadrant.

Thence,
S 89° 40' E. on S. bdy. of tract (N. bdy. of Tract No. 120),
along wire fence.
15.00 End of irrigation canal, brs. N. 15 lks. dist.
19.73 Intersect cor. of wire fence, and at point of intersection,
set an iron post 3 ft. long, 1 in. in diam., 32 ins. in
the ground for SE. (No. 4) cor. of tract; also NE. (No. 1)
cor. of Tract No. 120, marked on brass cap,
T 41 N R 2 W on N., and
1915 on S. half;
4 TR 119 in NW., and
1 TR 120 in SW. quadrant.
Thence,
N. 0° 15' W. on E. bdy. of tract, along wire fence, paral-
lel to and 50 lks. W. of W. bdy. of Tract No. 116.
.15 Irrigation canal, 5 ft. wide, 1 ft. deep, course W.
2.57 Intersect NE. (No. 1) cor. of tract; also SE (No. 4) cor. of
Tract No. 117, place of beginning, hereinbefore de-
scribed.

Tract No. 120, occupied by James Owens.

From NE. (No. 1) cor. of tract, identical with SE. (No. 4)
cor. of tract No. 119, hereinbefore described,
N. 89° 40' W. on N. bdy. of tract (S. bdy. of Tract No. 119)
19.73 Intersect NW. (No. 2) cor. of tract; also SW. (No. 3) cor.
of tract No. 119, hereinbefore described.
Thence,
S. 0° 14' E. on W. bdy. of tract, along wire fence.
10.00 Set an iron post, 3 ft. long, 1 in. in diam., 32 ins. in
the ground for SW. (No. 3) cor. of tract; also NW. (No.
2) cor. of Tract No. 122, marked on brass cap,
T 41 N R 2 W on N., and
1915 on S. half;
3 TR 120 in NE., and
2 TR 122 in SE. quadrant.
Thence,
S. 89° 40' E. on S. bdy. of Tract (N. bdy. of Tract No. 122).
4.00 End of irrigation canal, brs. S. 20 lks. dist.; thence paral-
lel to and 20 lks. N. of irrigation canal.
19.74 Set an iron post 3 ft. long, 1 in. in diam., 32 ins. in
the ground for SE. (No. 4) cor. of tract; also NE. (No.
1) cor. of tract No. 122, marked on brass cap,
T 41 N R 2 W on N., and
1915 on S. half;
4 TR 120 in NW., and
1 TR 122 in SW. quadrant.
Thence,
N. 0° 15' W., on E. bdy. of tract, along wire fence, paral-
lel to and 10 lks. W. of irrigation canal.
5.70 10 lks. E. of line, irrigation canal turns from W. to S.
10.00 Intersect NE. (No. 1) cor., place of beginning, hereinbefore
described.

Tract No. 121, occupied by Thomas Dobson.

From NE. (No. 1) cor. of Tract, identical with SE. (No. 4)
cor. of tract No. 118, hereinbefore described,
S. 89° 57' W. on N. bdy. of tract (S. bdy. of Tract No. 118),
and E and W. center line of sec. 29).
2.62 Intersect NW. (No. 2) cor. of tract; also SW. (No. 3) cor.
of Tract No. 118; also sec. cor. of secs. 29 and 30,
hereinbefore described in notes of survey of subdivis-

Chains.

ion of sec. 29, and change to Tract cor. as hereinbefore described in notes of Tract No.118.

Thence,
S.0° 3'E. on W. bdy. of tract, and S. $\frac{1}{2}$ of line bet. secs. 29 and 30.

14.35 Wire fences, bear E., W. and S.; thence along wire fence.
20.025 Intersect SW. (No.3) cor.of tract; also 1/16 sec.cor.on S. $\frac{1}{2}$ of line, bet. secs.29 and 30, hereinbefore described in notes of subdivision of sec.29.

Thence,
East on S. bdy. of tract, and E. and W. 1/16 sec.line, thru SW. $\frac{1}{4}$ of sec.29.

2.70 Set an iron post 3 ft.long, 1 in. in diam., 26 ins. in the ground for SE. (No.4) cor.of Tract, marked on brass cap,
T 41 N R 2 W on N., and
S 29, 1915 on S., half;
4 TR 121 in NW. quadrant.

Thence,
N.0° 14'W. on E. bdy. of tract.

5.70 Wire fence, brs. E. and W.
8.42 From this point, the SE.(No.3) cor.of tract No.120, brs. E., 50 lks.
Continue measurement, parallel to and 50 lks.W. of tract No.120.

20.03 Intersect NE. (No.1) cor.of tract; also SE. (No.4) cor. of Tract No.118, place of beginning, hereinbefore described.

Tract No.122, occupied by James Owens.

19.74 From NE.(No.1) cor.of Tract, identical with SE. (No.4) cor. of tract No.120, hereinbefore described,
N.89° 40' W. on N. bdy. of Tract (S.bdy.of Tract No.120).
Intersect NW. (No.2) cor. of tract; also, SW. (No.3) cor. of tract No.120, hereinbefore described.

Thence,
S.0° 14' E. on W. bdy. of tract, along wire fence, parallel to and 50 lks.E.of tract No.121.

2.72 Intersect cor.of wire fence, from which fences extend N., E. and W.; thence over rolling prairie land.

8.425 Intersect E. and W. 1/16 sec.line, thru SW.1/4 of sec.29, and at point of intersection, Set an iron post 3 ft. long, 1 in. in diam., 32 ins. in the ground for SW. (No.3) cor. of tract, marked on brass cap,
T 41 N R 2 W on N., and
S 29 1915 on S.half;
3 TR 122 in NE. quadrant.

Thence,
East, on S. bdy. of tract, and E. and W.1/16 sec.line, thru SW. $\frac{1}{4}$ of sec.29.

19.74 Set an iron post, 3 ft.long, 1 in. in diam., 32 ins. in the ground, for SE. (No.4) cor.of Tract, marked on brass cap,
T 41 N R 2 W on N., and
S 29, 1915 on S.half;
4 TR 122 in NW. quadrant.

Thence,
N.0° 15'W., on E. bdy.of Tract.

6.09 Intersect cor.wire fence, from which fences extend E., W. and N. Thence along wire fence.

8.11 Irrigation canal, 3 ft.wide, 1 ft. deep, course W., 10 lks. E.of line; irrigation canal turns from S. to W.

8.31 Intersect NE. (No.1) cor.of tract; also SE. (No.4) cor. of Tract No.120, place of beginning, hereinbefore described.

Chains.

Tract No. 123, vacant.

- At a point S.0° 22'E. 4.38 chs. from SE. (No.4) cor. of tract No.115, at SE.cor.of wire fence, Set an iron post 3 ft. long, 1 in. in diam., 32 ins. in ground for NE. (No.1) cor. of tract; also SE. (No.6), cor. of tract No.124, marked on brass cap,
T 41 N R2 W on N.,
S 29 on E., and
1915 on S.half;
6 TR 124 in NW., and
1 TR 123 in SW. quadrant.
- Thence,
S.89°W., on N. bdy. of tract (S.bdy. of Tract No.124), along wire fence.
- 20.47 Set an iron post 3 ft.long, 1 in. in diam., 32 ins.in ground for NW. (No.2) cor. of tract; also SW. (No.5) cor. of tract No.124, marked on brass cap,
T 41 N R 2 W on N., and
1915 on S.half;
5 TR 124 in NE., and
2 TR 123 in SE. quadrant.
- Thence,
S.0°15' E., on W. bdy. of Tract, parallel to and 50 lks. E. of tract 122.
- 6.09 Intersect E and W 1/16 sec. line, thru SW. 1/4 of sec. 29, and at point of intersection, Set an iron post 3 ft. long, 1 in. in diam., 32 ins. in the ground for SW. (No. 3) cor. of tract, marked on brass cap,
T 41 N R 2 W on N.,
S 29, 1915 on S half;
3 TR 123 in NE. quadrant.
- Thence,
East, on S. bdy. of tract, and E. and W. 1/16 sec. line, thru SW. 1/4 of sec. 29.
- 20.48 Intersect SE. (No.4) cor. of tract, hereinbefore described in notes of subdivision of sec. 29.
- Thence,
N.0° 22' W., on E. bdy. of tract.
- 6.44 Intersect NE. (No.1) cor. of tract; also SE. (No.6) cor. of Tract No.124, place of beginning, hereinbefore described.

Tract No. 124, occupied by H. E. Judd.

- From cor. No.1 of tract, identical with SE. (No.4) cor. of tract No.115, hereinbefore described,
- 10.00 N.89° 40' W. on N. bdy. of tract (S.bdy. of Tract No.115). Intersect cor. No.2 of tract; also SW. (No.3) cor. of tract No.115, hereinbefore described.
- Thence,
N.0° 22' W. of E. bdy. of tract (W.bdy. of Tract No.115).
- 7.43 Intersect cor. No.3 of tract; also SE. (No.4) cor. of tract No.116, hereinbefore described.
- Thence,
N.89°40' W. on N. bdy. of tract (S. bdy. of Tract No.116).
- 10.45 Intersect NW. (No.4) cor. of tract; also, SW. (No.3) cor. of tract No.116, hereinbefore described.
- Thence,
S.0° 15' E., on W. bdy. of tract, parallel to and 50 lks. E. of E. bdy. of tract No.120.
- 4.30 Irrigation canal, 5 ft. wide, 1 ft. deep, course W.
- 10.00 From this point, the SE. (No.4) cor. of tract No.120; also NE. (No.1) cor. of tract No.122; bears W 50 lks. dist.
- Continue measurement on W. bdy. of Tract, parallel to and 50 lks. E. of Tract No.122.

Chains.	
12.22	Intersect SW, (No.5) cor.of Tract; also NW.(No.2) cor.of tract No.123, hereinbefore described. Thence, N.89° 00'E. on S. bdy.of Tract (N.bdy. of Tract No.123).
20.47	Intersect SE. (No.6) cor.of Tract; also NE. (No.1) cor. of tract No.123, hereinbefore described. Thence, N.0° 22'W. on E. bdy. of tract, along wire fence.
4.38	Intersect cor. No.1 of tract; also SE. (No.4) cor.of Tract No.115), place of beginning, hereinbefore described.
----- Tract No.125, occupied by Lee Brown. -----	
20.38	From NE.(No.1) cor.of Tract, identical with SE. (No.4) cor. of tract No.107, hereinbefore described, N.89°40' W. on N.bdy. of Tract (S.bdy.of Tract No.107). Intersect NW. (No.2) cor. of tract; also SW.(No.3) cor. of tract No.107, hereinbefore described. Thence, S.0° 15' E., on W. bdy. of tract, along wire fence on E. side of lane, parallel to and 50 lks. E of tract No.108.
0.80	Intersect SW. (No.3) cor.of tract; also NW.(No.2) cor.of tract No.110, hereinbefore described. Thence, S.89° 40'E. on S. bdy. of Tract (N.bdy.of Tract No.110).
20.38	Intersect SE. (No.4) cor.of tract; also NE.(No.1) cor.of Tract No.110, hereinbefore described. Thence, N.0° 22' W. on E. bdy. of tract, along wire fence, W. of irrigation canal.
0.80	Intersect NE. (No.1) cor. of tract; also SE. (No.4) cor. of tract No.107, place of beginning, hereinbefore described.
November 16, 1915. -----	
Tract No.126, vacant. -----	
November 17, 1915.	
3.50	From NE. (No.1) cor.of tract, identical with NW.(No.2) cor. of tract No.97, hereinbefore described, S.85° 45' W., on N. bdy.of Tract (S.bdy. of Tract No.90). Intersect point for NW. (No.2) cor.of tract; also, point for SW. (No.3) cor. of tract No.90 in Kanab Creek, witnessed as hereinbefore described. Thence, S. 0°6' E. on W. bdy. on tract, and N.&S. 1/16 sec. line, thru. SE. $\frac{1}{4}$ of sec.19.
1.00	Intersect witness cor. to NW. (No.2) cor.of tract; also to SW. (No.3) cor.of Tract No.90, hereinbefore described.
10.00	Intersect SW. (No.3) cor.of Tract; also W. (No.2) cor.of Tract No.98; also, 1/16 sec. cor. on E. $\frac{1}{2}$ of sec. line, bet. secs.19 and 30, hereinbefore described in notes of subdivision of sec.19. Thence, N.85° 45'E. on S. bdy. of Tract (N.bdy.of Tract No.98).
3.50	Intersect SE.(No.4) cor.of tract; also SW.(No.3) cor.of tract No.97, hereinbefore described. Thence, N.0°6'W. on E. bdy. of Tract (W.bdy.of Tract No.97).
10.00	Intersect NE. (No.1) cor.of tract; also NW. (No.2) cor. of Tract No.97; place of beginning, hereinbefore described.

Chains.

Tract No.127, occupied by Hank Riddle.

At a point, S.44° 55' W., 106 lks.dist. from SE.(No.4) cor. of tract No.37, hereinbefore described, Set an iron post 3 ft.long, 1 in. in diam., 32 ins. in the ground for NE. (No.1) cor. of Tract, marked on brass cap, T 41 N R 2 W on N., and 1915 on S half; 1 TR 127 in SW. quadrant.

Thence, S.89° 54' W. on N.bdy. of tract, parallel to and 75 lks.S. of tract No.37. 3.61 Intersect NW.(No.2) cor.of Tract; also, NE. (No.1) cor.of tract No.41, hereinbefore described.

Thence, S.0° 4' E., on W bdy. of Tract (E.bdy. of Tract No.41). 7.56 U.S.Forest Service telephone line, brs. N.28½°W. and S. 28½°E.

9.02 Intersect SW. (No.3) cor. of tract; also, SE.(No.4) cor. of tract No.41, hereinbefore described.

Thence, N.89°54'E., on S.bdy,of Tract, parallel to and 75 lks.N. of tracts 54 and 55. 0.66 U.S.Forest Service telephone line brs.N.28½°W. and S.28½°E. 3.61 Set an iron post 3 ft.long, 1 in. in diam.; 32 ins. in the ground for SE. (No.4) cor.of tract, marked on brass cap, T 41 N R 2 W on N., and 1915 on S.half; 4 TR 127 on NW. quadrant.

Thence, N.0° 4'W. on E.bdy,of tract, parallel to and 75 lks.W.of N.and S. 1/16 sec.line, thru.SW.¼ of sec.16, &NW¼ of sec. 21. 9.02 Intersect NE. (No.1) cor. of Tract, place of beginning, hereinbefore described.

Cemetery Reserve.

From the NE. (No.1) cor. of Cemetery Reserve; also ¼ sec. cor. of secs.16 and 21, hereinbefore described in notes of subdivision of sec.21, West, on N.bdy.of Reserve, on W.half of line, bet.secs.16 and 21. 20.025 Intersect NW. (No.2) cor,of Reserve;also 1/16 sec.cor., hereinbefore described in notes of subdivision of sec. 16.

Thence, S. 0°4' E., on W. bdy.of Reserve, and N.and S. 1/16 sec.line, thru.NW.¼ of sec.21. 10.011 Intersect SW. (No.3) cor.of Reserve, hereinbefore described in notes of subdivision of sec.21.

Thence, N.89° 59' E., on S bdy.of Reserve. 20.02 Intersect SE. (No.4) cor.of Reserve, hereinbefore described in notes of subdivision of sec.21.

Thence, N.0° 4' W. on E. bdy. of Reserve, and N.and S. center line of sec.21. 10.005 Intersect NE. (No.1) cor.of Reserve; also ¼ sec.cor.of secs.16 and 21, hereinbefore described.

Reservoir Site in sec.29, T.41N., R.2 W.

This reservoir being dry at the date of survey, determine the high water mark by drift wood and marks of wave

Chains.

action in the extreme SW. portion of the Reservoir. From these marks, carry belt of levels at same elevation around reservoir, taking stadia readings in the lower parts of reservoir for the purpose of determining the position of the contour lines.

Then proceed to the SW. cor. of the reservoir at the high water mark determined as above stated, and set a 1 in. iron post, 32 ins. in the ground for station "0" marked on brass cap,

0
R S
1915

From station "0" the SE. (No. 6) cor. of tract No. 124, also NE. (No. 1) cor. of Tract No. 123, hereinbefore described, brs. S. $69^{\circ}58'$ W., 292.7 ft. distant.

From the above described station "0,"

N. 64° E., 660 ft. thence
N. $68\frac{1}{2}^{\circ}$ E., 690 ft. thence
N. $17\frac{1}{2}^{\circ}$ W., 1190 ft. thence
N. $58\frac{1}{2}^{\circ}$ W., 1240 ft.

At this point, leave high water mark, and ascend to summit of dam. Thence,

South, 820 ft. along summit of dam. Thence S. 7° E., 1514.7 ft. to station "0" point of beginning.

This reservoir site is wide, and very shallow, ranging in depth from nothing to 5 ft. The evidence in reservoir above and below dam indicate that the reservoir has been largely filled with silt.

Nov. 17, 1915.

Survey of Canal and Reservoir Site in Sec. 17,
Township 42 North, Range 2 West, S.

Survey hereinafter described executed by Chauncey J. Terry,
U. S. Transitman, using Young and Sons' Light Mountain
Transit No. 8496. The instrument is equipped with
full vertical circles and Smith Solar attachment; the
horizontal limb having double verniers placed opposite
to each other, and reading to 1' of arc, which is also
the least count of the verniers of the latitude and
declination arcs; all azimuth determinations, unless
otherwise specified are accomplished with the solar
attachment.

The instrument was examined, tested on the true meridian
at Salt Lake City, Utah, found correct, and approved
by Mr. G. D. D. Kirkpatrick, Assistant Supervisor of
Surveys, conditional upon satisfactory field tests.

TEST OF INSTRUMENT.

I examine the adjustments of the transit and correct all
errors; then, to test the solar apparatus, by comparing
its indications, resulting from solar observations
made during a.m. and p.m. hours, with a meridian deter-
mined by observations on Polaris at elongation, I pro-
ceed as follows:

March 27, 1920: At the NE. cor. of Block 7, in sec. 17,
T. 41 N., R. 2 W., lat. 37° 0' N., long. 112° 30½' W.,
at 7 hrs. 7 m., p.m., l.m.t., I observe Polaris at
western elongation, in accordance with the Manual of
Instructions., and mark a point in the line thus deter-
mined by a tack in a stake, firmly driven in the ground,
8 chs. N. of my station.

March 28, 1920: At 8 hrs. 0 m., a.m., l.m.t., I lay off
the azimuth of Polaris, 1°24' to the right, and deter-
mine the bearing of the NE. cor. of Block 4, which I
find bears N.0°6' W.

At 8 hrs. 30 m., a.m., l.m.t., I set off 37° N. on the
lat. arc; 3°4' N. on the decl. arc; and determine a
meridian with the solar, which gives the bearing N.0°6' W.
to the NE. cor. of Block 4.

At apparent noon, with the lat. arc unchanged, I observe
the sun on the meridian; the resulting decl. is 3°7' N.,
which is the computed decl. of the sun.

At 4 hrs. 0 m., p.m., l.m.t., with the lat. arc unchanged,
I set off 3°11½' N. on the decl. arc, and determine a
meridian with the solar, which gives the bearing N.0°6' W.
to the NE. cor. of Block 4.

As all of the solar observations during the usual hours of
solar work come within 1'30" of the true meridian, I
conclude that the adjustments of the instrument are
satisfactory.

Unless otherwise specified, all measurements are made with
a Lufkin steel tape, 5 chs. in length, compared with a
Chesterman standard steel tape and found correct. The
measurements are made on the slope, the vertical angles
determined and the slope measurements properly reduced
to true horizontal distances.

Survey of Traverse Line to
Locate Canal and Reservoir Site in.
Sec. 17, Township 41 North, Range 2 West.

The reservoir in sec. 17, T. 41 N., R. 2 W., produced by a low dam thrown across Kanab Creek at a point about 8 chs. N. of the center of sec. 17, is approximately half a mile in length and at no point over 110 ft. in width. Within the limits of the reservoir, Kanab Creek flows between banks composed of sand, which, shifting with every freshet, give a changing reservoir area. At the time of survey, the reservoir had only 4 ins. of water in it, and the extent of the reservoir was considered as limited by the height of the dam, and accordingly, points at this elevation along the reservoir were determined at intervals sufficiently close together to permit lines connecting these points to be in substantial agreement with the reservoir banks.

In order most economically to determine these points on the reservoir bank, a traverse line was run from the NE. cor. of Block 4 to the $\frac{1}{4}$ sec. cor. between secs. 8 and 17, with numerous branch lines from this main traverse, to points in question on the reservoir bank, which points are designated Reservoir Stations to distinguish them from points on the traverse line, called Traverse Stations. From the same traverse, Canal Stations were located on the center line of the canal. The courses and distances hereinafter given in the traverse of the reservoir site and the canal line, are computed from the data obtained and recorded in this portion of the field notes.

March 28, 1920

Feet

Beginning at Traverse Station 0, the NE. cor. of Block 4, Fredonia Townsite, hereinbefore described, whence

Canal Station 3 brs. S.89°56'W., 112.9 ft. dist.
East bank of Spillway brs. S.89°56'W., 193.4 ft. dist.
Center line of Spillway brs. S.89°56'W., 252.8 ft. dist.
West bank of Spillway brs. S.89°56'W., 266.0 ft. dist.
Headgate of Spillway brs. N.66°58'W., 178.2 ft. dist.
Canal Station 2 brs. N.53°36'W., 224.4 ft. dist.

Thence N.45°49'W.

809.2

Traverse Station 1, whence

Canal Station 1 brs. S.5°19'E., 72.6 ft. dist.

From Traverse Station 1,
N.45°49'W.,

44.2

Traverse Station 2, whence

East end of abutment of dam, Reservoir Station 0,
brs. S.52°41'W., 6.6 ft. dist.
Headgate of Canal, Canal Station 0,
brs. S.56°41'W., 29.4 ft. dist.
West end of overflow of dam, Reservoir Station 16,
brs. S.62°41'W., 114.8 ft. dist.
East end of overflow of sluice, Reservoir Station 15,
brs. S.79°41'W., 180.8 ft. dist.
West end sluice overflow & gate, Reservoir Station 14,
brs. S.81°16'W., 244.2 ft. dist.

From Traverse Station 2,
N.45°49'W.,

330.0

Traverse Station 3, whence

Reservoir Station 1 brs. S.11°4'E., 198.0 ft. dist.
Reservoir Station 2 brs. S.59°41'W., 114.8 ft. dist.,
whence Reservoir Station 13 brs. S.63°26'W., 56.1 ft.
dist.
Reservoir Station 3 brs. N.41°19'W., 191.4 ft. dist.,
whence Reservoir Station 12 brs. N.84°58'W., 51.5 ft.
dist.
Reservoir Station 4 brs. N.11°19'W., 336.6 ft. dist.,
whence Reservoir Station 11 brs. N.74°12'W., 79.2 ft.
dist.

Survey of Traverse Line to
Locate Canal and Reservoir Site
in Sec. 17, Township 41 North, Range 2 West. 105

feet.

683.8 From Traverse Station 3,
N.13°11'E.,
Traverse Station 4, whence

Reservoir Station 5 brs. N.27°49'W., 204.6 ft. dist.,
whence Reservoir Station 10 brs. N.70°35'W., 66.0
ft. dist.

Reservoir Station 6 brs. N.4°34'W., 330.0 ft. dist.,
whence Reservoir Station 9 brs. N.64°32'W., 105.6
ft. dist.

1267.2 From Traverse Station 4,
N.18°39'E.
Traverse Station 5, whence

Reservoir Station 7 brs. S.89°57'W., 9.9 ft. dist.
Reservoir Station 8 brs. S.89°57'W., 108.9 ft. dist.
The $\frac{1}{4}$ sec. cor. bet. secs. 8 and 17, which is an iron
post, 1 in. diam., 10 ins. above ground, properly
marked on brass cap, and witnessed by pits and
mound of earth, N. of cor., brs. S.89°57'W., 518.1
ft. dist.

Feet.	
107.6	Beginning at Canal Station 0, the headgate of canal, whence the NE. cor. of Block 4, Fredonia Townsite, brs. S.47°42'E., 860.0 ft. dist.,
	S.35°32'E., Canal Station 1. Thence
531.3	S.47°40'E. Canal Station 2. Thence
66.0	S.27°1'E. Headgate of Spillway.
93.7	E. and W. center line of sec. 17, whence the center of said sec. brs. S.89°56'W., 661.3 ft. dist. This cor. is a 1 in. post, hereinbefore described.
149.8	A point on the north line of Block 4, Canal Station 3, whence the NE. cor. of Block 4 brs. N.89°56'E., 112.9 ft. dist.



Survey of Reservoir Site in Sec. 17, T. 41 N., R. 2 W. 107

Feet	
	Beginning at Reservoir Station 0, the east end of abutment of dam, whence the NE. cor. of Block 4, Fredonia Townsite, brs. S.46°15'E., 854.0 ft. dist.,
197.3	N.78°26'W., Reservoir Station 1. Thence
193.4	N.45°19'W., Reservoir Station 2. Thence
203.9	N.7°48'W., Reservoir Station 3. Thence
195.4	N.17°53'E. Reservoir station 4. Thence
532.0	N.13°43'E. Reservoir station 5. Thence
163.0	N.25°7'E. Reservoir Station 6. Thence
968.9	N.25°49'E. Reservoir Station 7, on N. line sec. 17. Thence
99.0	S.89°57'W., Reservoir Station 8, on N. line sec., 17, whence N. $\frac{1}{4}$ cor. sec. 17 brs. S.89°57'W., 409.2 chs. dist. Thence
926.0	S.26°50'W., Reservoir Station 9. Thence
175.6	S.11°57'W., Reservoir Station 10. Thence
535.3	S.15°9'W. Reservoir Station 11. Thence
206.6	S.9°57'W. Reservoir Station 12. Thence
233.6	S.6°59'E. Reservoir Station 13. Thence
233.6	S.38°14'E., Reservoir Station 14. Thence
63.4	N.85°50'E. Reservoir Station 15. Thence
78.6	S.74°55'E. Reservoir Station 16, the west end of dam overflow. Thence
85.8	N.63°17'E., Headgate of Canal, Canal Station 0.
108.9	Reservoir Station 0, the point of Beginning, reservoir containing an area of 4.47 acres.

3333 ----- March 28, 1920 -----

110 For CERTIFICATE OF UNITED STATES SURVEYOR.
See Book "A" of this Group.

~~I, _____, U. S. Surveyor, hereby certify upon honor that, in pursuance~~
of special instructions received from the U. S. Surveyor General for _____
bearing date of the _____ day of _____, 191 _____, I have well, faithfully, and truly
in my own proper person, and in strict conformity with said instructions, the Manual of Surveying Instruc-
tions, and the laws of the United States, surveyed all those parts or portions of _____

_____ of the _____
_____ Meridian, in the State of _____, which are represented in
the foregoing field notes as having been executed by me, and under my direction; and that all the corners of
said survey have been established and perpetuated in strict accordance with the Manual of Surveying Instruc-
tions, and the special written instructions of the U. S. Surveyor General for _____
and in the specific manner described in the field notes, and that the foregoing are the original field notes of
such survey.

U. S. Surveyor.

APPROVAL.

OFFICE OF THE UNITED STATES SURVEYOR GENERAL,

_____, 191 _____

The foregoing field notes of the survey of _____

executed by _____
under his special instructions dated _____, 191 _____, having been
critically examined, and the necessary corrections and explanations made, the said field notes, and the surveys
they describe, are hereby approved.

U. S. Surveyor General.

I certify that the foregoing transcript of the field notes of the above-described surveys in _____
_____ has been correctly copied from the original notes on file in this office.

U. S. Surveyor General.

BOOK 3426

CERTIFICATE OF UNITED STATES TRANSITMAN.

I, Chauncey J. Terry, U. S. Transitman, hereby certify upon honor that, in pursuance of special instructions received from the U. S. Surveyor General, for Group 56, Arizona, bearing date of the 4th day of May, 1915, I have well, faithfully, and truly in my own proper person, and in strict conformity with said instructions, the Manual of Surveying Instructions, and the laws of the United States, surveyed all those parts or portions of the Reservoir Site in Sec. 17, T. 41 N., R. 2 W., and changes in the irrigation system of Fredonia Townsite, in T. 41 N., R. 2 W.

of the Gila and Salt River Base and Meridian, in the State of Arizona, which are represented in the foregoing field notes as having been executed by me, and under my direction; and that all the corners of said survey have been established and perpetuated in strict accordance with the Manual of Surveying Instructions, and the special written instructions of the U. S. Surveyor General, for Group 56, Arizona and in the specific manner described in the field notes, and that the foregoing are the original field notes of such survey.

Place Coa Wyoming Date April 12, 1921 Chauncey J. Terry U. S. Transitman

APPROVAL.

OFFICE OF THE UNITED STATES SURVEYOR GENERAL,

Phoenix Ariz. April 22, 1921.

The foregoing field notes of the survey of Fredonia Townsite, Subdivision of Secs. 16, 17, 19, 21, and 29, Agricultural Tracts Nos. 37 to 127, inclusive, Cemetery Reserve, and two Reservoir Sites, all in Township 41 North, Range 2 West, of the Gila and Salt River Base and Meridian, in the State of Arizona,

executed by Thomas B. Matthews, U. S. Surveyor, and Chauncey J. Terry, U. S. Transitman under special instructions dated May 4, 1915 for Group 56, Arizona, having been critically examined, and the necessary corrections and explanations made, the said field notes, and the surveys they describe, are hereby approved.

U. S. Surveyor General.

I certify that the foregoing transcript of the field notes of the above described surveys in has been correctly copied from the original notes on file in this office.