

171
18 1A

BOOK 3570

FIELD NOTES

OF THE RETRACEMENT OF

Gila and Salt River Base Line, thru. part of Range 7 East, and

OF THE RESURVEY of

The Gila and Salt River Base Line, thru. part of Range 7 East, and

The West Boundary of Township 1 North, Range 7 East, and

of the SURVEY OF

The East Boundary,

The North Boundary, and

The Subdivision Lines of

TOWNSHIP 1 NORTH, RANGE 7 EAST,

Of the Gila and Salt River Base and Meridian,

In the State of Arizona.

EXECUTED BY

Sidney E. Blout,

U.S. Cadastral Engineer,

In the capacity of U. S. Surveyor, under Special Instructions dated May 23, 1921,

issued by the United States Surveyor General to govern surveys included in Group

No. 116, Arizona, which were approved by the Commissioner of the General Land

Office, July 6, 1921, and Assignment Instructions dated Nov. 21, 1921.

Retracement,
Resurvey & Survey commenced November 15, 1921.

Retracement,
Resurvey & Survey completed December 5, 1921.

3570

3570

18

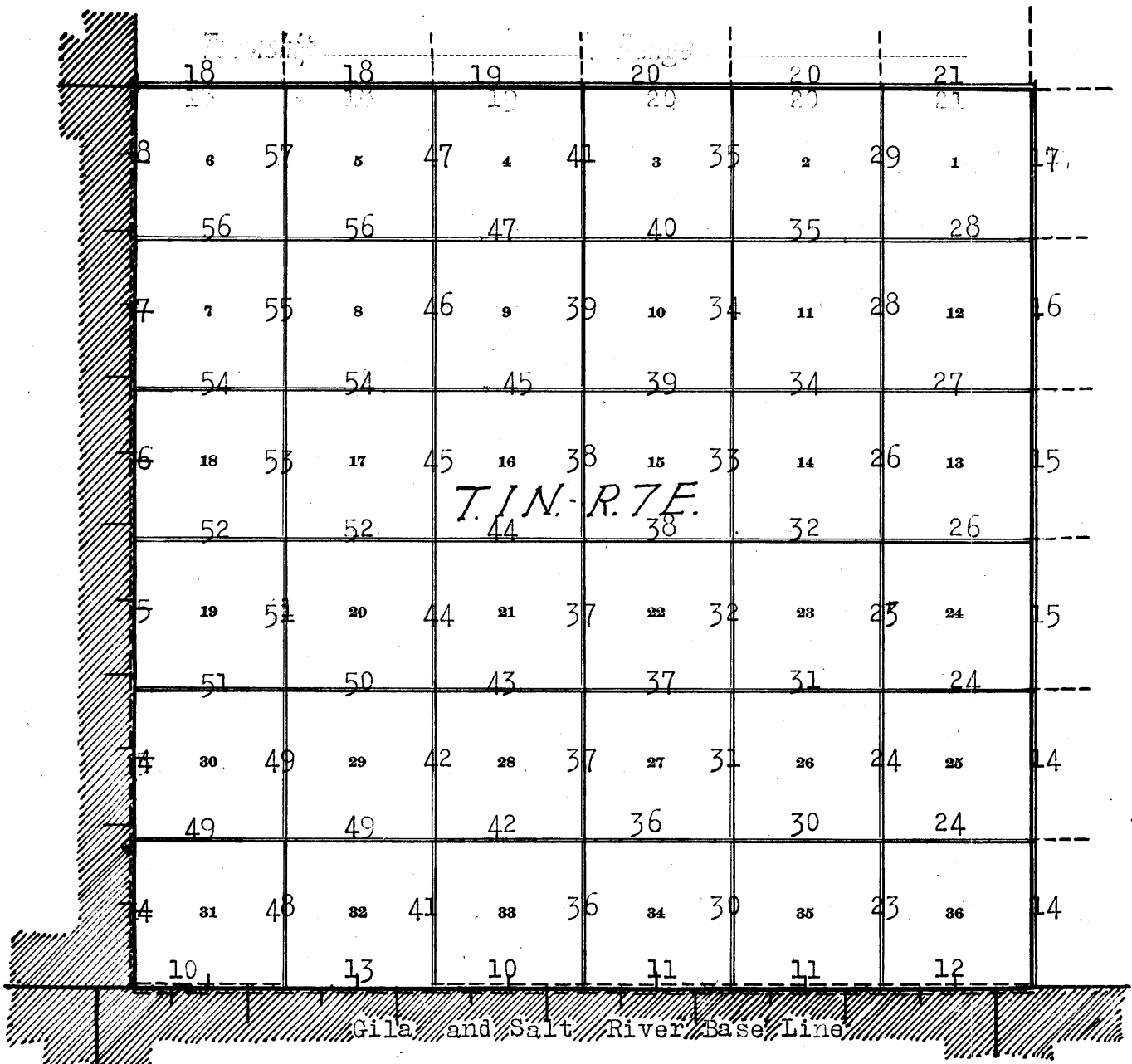
3570

Book "A"

Group 116 - - Arizona.

BOOK 3570

INDEX DIAGRAM.



- Lines retraced under this group.
- Lines resurveyed under this group.
- Lines surveyed under this group.
- Accepted surveys.
- Unsurveyed.
- Areas surveyed as per accepted plats on file.

Book "A"

Group 116 - - - -Arizona

Township 1 North, Range 7 East.

DATE DIAGRAM.

	11-17-21	11-17-21	11-17-21	11-17-21	11-17-21	11-17-21
RESURVEYED	6 12-5-21	5 12-2-21	4 12-1-21	3 11-30-21	2 11-29-21	1 11-29-21
11-15-21	7 12-2-21	8 12-2-21	9 12-1-21	10 11-30-21	11 11-29-21	12 11-28-21
11-15-21	16 11-26-21	17 11-26-21	14 11-25-21	15 11-23-21	14 11-22-21	13 11-21-21
11-15-21	17 11-26-21	20 11-26-21	21 11-25-21	22 11-23-21	23 11-22-21	24 11-21-21
11-15-21	30 11-10-21	29 11-19-21	28 11-19-21	27 11-19-21	26 11-19-21	25 11-19-21
11-15-21	31 11-16-21	32 11-16-21	33 11-16-21	34 11-16-21	35 11-16-21	36 11-16-21
11-15-21						

GILH & SALT RIVER BASE LINE.

RETRACED RESURV. RETRACED

Lines Retraced, Resurveyed or Surveyed on dates shown on above diagram by Sidney E. Blout, U.S. Cadastral Engineer.

Retracements, resurveys, and surveys, hereinafter described executed on dates shown on diagram on page 1 hereof, by Sidney E. Blout, U.S. Cadastral Engineer, using A. Lietz transit No. 6166 equipped with improved Smith solar attachment. The horizontal limb is provided with two double verniers, placed opposite to each other, reading to single minutes of arc, which is also the least count of the verniers of the latitude and declination arcs.

The instrument was examined, tested on the meridian at the Federal Building at Phoenix Arizona November 8, 1921, found correct and was approved by the Assistant Supervisor of Surveys, for Arizona and California, conditional upon satisfactory field tests.

TEST OF INSTRUMENT

November 14, 1921; examine the adjustments of the transit and correct the level and collimation errors, then to test the solar apparatus by comparing its indications, resulting from solar observations, made during a.m., and p.m. hours with a meridian established by observations on polaris; proceed as follows;

In camp, near the cor. of secs. 13, 18, 19, and 24 on W. bdy. of T1N., R7E.; latitude $33^{\circ}25'11''$ N., and longitude $111^{\circ}41'03''$ W. at $4^{\text{h}}00^{\text{m}}$ p.m. app. time; set off $33^{\circ}25'$ N. on the lat. arc, $18^{\circ}15'$ S. on the decl. arc and determine a meridian with the solar and mark a point thereof on a stake driven firmly in the ground 5-chs. N.

At the same station at $7^{\text{h}}01^{\text{m}}$ p.m. by my watch which I set by Western Union clock to read correct local mean time; observe Polaris on the hour angle, making two observations, one each with telescope in direct and reversed positions. and mark the mean point in the line thus determined by a tack driven in a stake set firmly in the ground 5-chs. N.

November 15; At $7^{\text{h}}30^{\text{m}}$ a.m.; lay off the azimuth of Polaris $0^{\circ}56'47''$ to the west and mark the meridian thus determined by a tack driven in the stake already set 5-chs. N. on which the meridian falls $01'$ E. of the mark determined by the solar.

At $8^{\text{h}}00^{\text{m}}$ a.m. app. time with the latitude arc unchanged; set off $18^{\circ}25'$ S. on the decl. arc and determine a meridian with the solar and mark a point thereof on the stake already set 5-chs. N. This mark falls $01'$ E. of the meridian established by the Polaris observations.

The solar apparatus by a.m. and p.m. observations, defines positions for meridians which agree within one minute with the meridian established by the Polaris observation; therefore conclude that the adjustments of the instrument are satisfactory.

The magnetic bearing of the true meridian at 8 a.m. is $N 14^{\circ}26' W.$

All measurements are made with a Lufkin 5-chain steel tape compared with a Chesterman standard steel tape and found correct. The measurements are made on the slope, the vertical angles determined, and the slope measurements properly reduced to true horizontal distances.

Chains.

The Range line bet. Ts. 1 N., Rs. 6 and 7 E. was surveyed in 1868 by George P. Ingalls, U.S.D.S., and no retracement or resurvey of said line is of record,

Retracement for Resurvey.

161.03 From the standard corner of Ts. 1 N., Rs. 6 and 7 E., on the G. & S. R. Base Line, hereinafter described, North, on random line, searching diligently at record intervals for the original corners. Fail to find trace of any old corner; until at Fall 164 lks. W. of remains of original corner of secs. 19, 24, 25 and 30, hereinafter described. True course and dist. of Range Line to this cor. are therefore N. 0° 35' E., 161.04 chs., which, to maintain the original proportion between corner intervals gives four intervals of 40.26 chs. each for the reestablishment of the corners.

40.00 Thence, North, on random line, bet. secs. 19 and 24. Diligent search in this vicinity fails, to reveal any trace of the original 1/4 sec. cor.

79.04 Fall 28 lks. W. of the recognized point of original location of the cor. of secs. 13, 18, 19 and 24, hereinafter described. True course and dist. of Range line, bet. secs. 19 and 24 are therefore N. 0° 12' E., 79.04 chs.

239.27 Thence, North, on random line, searching diligently at record intervals for the original cers. Fail to find any trace of any old cor., and at

Fall 223 lks. W. of the cor. of Ts. 1 and 2 N., Rs. 6 and 7 E., hereinafter described. True course and dist. of the N. 1/2 of the Range line are therefore N. 0° 32' E., 239.28 chs., which, to maintain the original proportion between corner intervals gives six intervals of 39.88 chs. each for the reestablishment of the corners.

RESURVEY.

After retracing the G. & S. R. Base Line thru. Range 7 East, it becomes evident that closing corners will be required on this range line for the subdivision lines of the West range of secs: in T. 1 N., R. 7 E.; therefore, in the resurvey of the range line described as follows, the corners which are reestablished at proportional intervals refer to the areas W. of the line only. The 1/4 sec. cors. referring to areas E. of the line are set at the midpoints between closing cors. with the exception of secs. 6 and 31, where they are set at 40.00 chs. in northing and southing, respectively, from the closing cors.

In the following notes, the divisions of the range line are designated as East boundaries of secs. in T. 1 N., R. 6 E.

The standard cor. of Ts. 1 N., Rs. 6 and 7 E., on the G. & S. R. Base Line, reestablished by F. W. Rodolf, U.S.S. in 1911, is an iron post, 3 ins. in diam.; projecting 12 ins. above ground, firmly set, properly marked on brass cap, and witnessed by three pits, one each E. and N.

Resurvey of West bdy. of Township 1 North, Range 7 East.

Chains.

of cor., and a mound of earth, N. of cor. No bearing trees.

Thence,

N. 0° 35' E., on true line, on E. bdy. of sec. 36.

Over level land, thru. scattering undergrowth.

.75 Long distance telephone line brs. N. 85° W. and S. 85° E. Extends westerly to Mesa, and southeasterly to Florence.

30.00 Road, brs. NE. and SW.

37.44 (40.00 chs. southing from closing cor. of secs. 30 and 31), set an iron post, 3 ft. long, 1 in. in diam., 26 ins. in the ground, for reestablished 1/4 sec. cor. of sec. 31, T. 1 N., R. 7 E., marked on brass cap,

1/4 S31

1921

Dig pits, 18x18x12 ins., one each N. and S. of post, 3 ft. dist.

40.26 (Proportional dist.) Set an iron post, 3 ft. long, 1 in. in diam., 26 ins. in the ground, for reestablished 1/4 sec. cor. of sec. 36, T. 1 N., R. 7 E., marked on brass cap,

1/4 S36

1921

Dig pits, 18x18x12 ins., one each N. and S. of post, 3 ft. dist.

56.00 Road brs. NW. and SE.

70.00 Leave undergrowth, and enter cleared land, extending East 20 chs., and West 2.00 chs. dist.

76.50 Road brs. E. and W.

77.44 Point of intersection of Subdivision line, bet. secs. 30 and 31, T. 1 N., R. 7 E. Closing cor. of said secs. established here, as hereinafter described in notes of survey of the Subdivision lines of T. 1 N. R. 7 E.

80.52 (Proportional dist.) Set an iron post, 3 ft. long, 2 ins. in diam., 24 ins. in the ground, for reestablished cor. of secs. 25 and 36, T. 1 N., R. 6 E., marked on brass cap,

T1N
S25
S36
R6E

1921

Dig pits, 18x18x12 ins., one each NW. and SW. of post, 3 ft. dist.

Land, level.

Soil, sandy loam, 1st rate.

Timber, none.

Undergrowth, scattering greasewood; scrub mesquite and palo verde in S. 70 chs. None elsewhere.

Fair grass.

N. 0° 35' E., on true line, on E. bdy. of sec. 25.

Over level cleared land.

20.00 Leave cleared land, and enter scattering timber and undergrowth.

29.50 Road, brs. E. and W.

36.89 (Midpoint bet. closing cors.) Set an iron post, 3 ft. long, 1 in. in diam., 26 ins. in the ground, for reestablished 1/4 sec. cor. of sec. 30, T. 1 N. R. 7 E., marked on brass cap,

Resurvey of West bdy. of Township 1 North Range 7 East 5

Chairs.

S30

1921

from which,

A mesquite, 4 ins. in diam., brs. N. 50° E., 263 lks. dist., marked BT.

A mesquite, 6 ins. in diam., brs. N. 33° E., 204 lks. dist., marked S 30 BT.

40.26 (Proportional dist.) Set an iron post, 3 ft. long, 1 in. in diam., 26 ins. in the ground, for reestablished 1/4 sec. cor. of sec. 25, T. 1 N., R. 6 E., marked on brass cap,

S25

1921

from which,

A palo verde, 10 ins. in diam., brs. N. 82 1/2° W., 268 lks. dist., marked S 25 BT.

A palo verde, 8 ins. in diam., brs. S. 79 1/4° W., 334 lks. dist., marked S 25 BT.

42.75 Wash, 6 lks. wide, 2 ft. deep, course SW.

43.74 Wash, 8 lks. wide, 1 1/2 ft. deep, course SW.

50.92 Wash, 8 lks. wide, 2 1/2 ft. deep, course SW.

56.90 Wash, 7 lks. wide, 2 ft. deep, course SW.

76.85 (79.93 chs. northing from closing cor. of secs. 30 and 31) Point of intersection of the subdivision line bet. secs. 19 and 30, T. 1 N., R. 7 E. Closing cor. of said secs. established here as hereinafter described in notes of survey of the subdivision lines of T. 1 N., R. 7 E.

80.52 Intersect the remains of the original cor. of secs. 19, 24, 25 and 30, which consist of a decayed mesquite stake, 1 1/2 ins. square, 8 ins. long, set in a mound of earth alongside a granite stone 6x8x10 ins., exposed, marked with 4 notches on N. edge, and 2 notches on S. edge. No accessories. There is no record of a granite stone having been set at this point; therefore, this cor. has apparently been reconstructed in this manner by other than a Government surveyor.

Reconstruct this cor. as follows:

Destroy the old mound of earth, in center of its position, reset the granite stone 16x8x6 ins., 10 ins. in the ground, and alongside same, set the old mesquite stake and an iron post 3 ft. long, 2 ins. in diam., 26 ins. in the ground, for cor. of secs. 24 and 25, T. 1 N., R. 6 E., marked on brass cap,

TLN | TLN
S24 | R7E
S25 | S19
R6E

1921

from which,

A palo verde, 8 ins. in diam., brs. N. 31 1/4° W., 144 lks. dist., marked TLN R6E S24 BT.

A palo verde, 6 ins. in diam., brs. S. 65° W., 95 lks. dist., marked TLN R6E S25 BT.

Land, level.

Soil, sandy, 1st rate.

Timber, mesquite and palo verde in N. 60 chs.

Undergrowth, scattering greasewood, scrub mesquite and palo verde in N. 60 chs. Fair grass.

N. 0° 12' E., on true line, on E. bdy. of sec. 24.

Over level land, thru. scattering timber and undergrowth. Road, brs. N. 20° W. and S. 30° E.

4.71
19.72 Wire fence, brs. E. and W. Fence cor. brs. E. 9 lks. dist., from which fence extends W. and N.

36.38 (Midpoint bet. closing cors.) Set an iron post, 3 ft. long, 1 in. in diam., 26 ins. in the ground, for reestablished 1/4 sec. cor. of sec. 19, T. 1 N., R. 7 E., marked on brass cap,

6 Resurvey of West bdy. of Township 1 North, Range 7 East.

Chains.

1/2 S 19

1921

39.52 Dig pits, 18x18x12 ins., one each N. and S. of post, 3 ft. dist. From this cor., the SW. cor. of a vacant house brs. N. 16° E., & the NW. cor. of another vacant house brs. S. 56 1/2° E. (Midpoint of E. bdy. of sec. 24) Set an iron post 3 ft. long, 1 in. in diam., 26 ins. in the ground for reestablished 1/2 sec. cor. of sec. 24, T. 1 N., R. 6 E., marked on brass cap.

1/2 S 24

1921

from which,

A palo verde, 4 ins. in diam., brs. N. 72 1/4° W., 172 lks. dist., marked BT.

A palo verde, 6 ins. in diam., brs. S. 54 3/4° W., 219 lks. dist., marked 1/2 S 24 BT.

From this cor., the SW. cor. of a vacant house brs. N. 19 1/2° E., and the NW. cor. of another vacant house, brs. S. 42 1/2° E.

41.00 Wire fence brs. N. 2° W. and S. 2° E.

55.81 Fence cor. brs. W. 10 lks. dist., from which fence extends W. and S.

56.25 "Apache Trail" Auto Highway, brs. E. and W. Extends Easterly to Globe and Westerly to Phoenix.

59.75 Wash, 6 lks. wide, 2 ft. deep, course W.

76.30 (79.97 chs. northing from closing cor. of secs. 19 and 30) Point of intersection of the subdivision line, bet. secs. 18 and 19, T. 1 N., R. 7 E. Closing cor. of said secs. established here as hereinafter described in notes of survey of the Subdivision lines of T. 1 N., R. 7 E.

79.04 Intersect the recognized point of original location of the cor. of secs. 13, 18, 19 and 24, marked by a redwood post, 4 ins. sq., projecting 6 ins. above ground, and an iron pipe projecting 13 ft. above ground. Nearby settlers testified that this is the original sec. cor. point.

Reconstruct this cor. as follows:

Alongside the iron pipe and redwood post, set an iron post 3 ft. long, 2 ins. in diam., 26 ins. in the ground for the cor. of secs. 13 and 24, T. 1 N., R. 6 E., marked on brass cap.

T1N | T1N

S13 | R7E

S24 | S18

R6E

1921

Dig pits, 18x18x12 ins., one each NW. and SW. of post, 3 ft. dist.

Land, level.

Soil, sandy and gravelly, 1st and 2nd rate.

Timber, scattering palo verde and mesquite.

Undergrowth, scattering greasewood, scrub palo verde and mesquite and ironwood.

Fair grass.

N. 0° 32' E., on true line, on E. bdy. of sec. 13.

Over nearly level land, sloping SW., thru. scattering timber and undergrowth,

6.10 Old road, brs. E. and W.

9.10 Telephone line, brs. E. and W. Extends northeasterly to Roosevelt abd westerly to Phoenix.

12.30 Old road, brs. E. and W.

Resurvey of West Bdy. of Township 1 North Range 7 East. 7

Chains.

12.50 Power Transmission line, brs. E. and W. Extends north-easterly to Roosevelt and westerly to Phoenix,
37.23 (Midpoint bet. closing cors.) Set an iron post, 3 ft. long, 1 in. in diam., 26 ins. in the ground, for reestablished $\frac{1}{4}$ sec. cor. of sec. 18, T.1 N., R.7 E., marked on brass cap,

$\frac{1}{4}$ S18

1921

from which,

A palo verde, 5 ins. in diam., brs. N.15 $\frac{1}{4}$ °E., 128 lks. dist., marked $\frac{1}{4}$ S 18 BT.

An ironwood, 4 ins. in diam., brs. S.60 $\frac{1}{4}$ °E., 235 lks. dist., marked BT.

39.88 (Proportional dist.) Set an iron post, 3 ft. long, 1 in. in diam., 26 ins. in the ground for reestablished $\frac{1}{4}$ sec. cor. of sec. 13, T.1 N., R.6 E., marked on brass cap,

$\frac{1}{4}$ S13

1921

from which;

A palo verde, 10 ins. in diam., brs. N.24 $\frac{1}{2}$ °W., 147 lks. dist., marked $\frac{1}{4}$ S 13 BT.

A palo verde, 6 ins. in diam., brs. S.44°W., 47 lks. dist., marked $\frac{1}{4}$ S 13 BT.

58.00 Old road, brs. NE. and SW.
60.00 Wash, 10 lks. wide, 2 $\frac{1}{2}$ ft. deep, course SW.
63.80 Wash, 15 lks. wide, 2 ft. deep, course W.
75.00 Road, brs. NE. and SW.

77.19 (79.93 chs. northing from closing cor. of secs. 18 and 19) Point of intersection of subdivision lines bet. secs. 7 and 18, T.1 N., R.7 E. Closing cor. of said. secs. established here, as hereinafter described in notes of survey of Subdivision lines of T.1 N., R.7 E.

79.76 (Proportional dist.) Set an iron post, 3 ft. long, 2 ins. in diam., 26 ins. in the ground for reestablished cor. of secs. 12 and 13, T.1 N., R.6 E., marked on brass cap,

TLN | TLN
S12 | R7E
S13 | S 7
R6E

1921

from which,

A palo verde, 8 ins. in diam., brs. N.13 $\frac{1}{4}$ °W., 150 lks. dist., marked TLN R6E S12 BT.

No other trees within limits. Dig pits, 18x18x12 ins., one each NW. and SW. of post, 3 ft. dist.

Land, nearly level.

Soil, sandy and gravelly, 2nd and 3rd rate.

Timber, scattering palo verde, mesquite and ironwood.

Undergrowth, scattering greasewood, scrub mesquite and cactus.

Fair grass.

N.0°32'E., on a true line, on E. bdy. of sec. 12.

Over nearly level land; sloping SW., thru scattering timber and undergrowth:

5.94 Wash, 15 lks. wide, 2 ft. deep, course SW.
15.00 Wash, 6 lks. wide, 2 ft. deep, course S.70°W.
27.45 Wash, 12 lks. wide, 2 ft. deep, course S.70°W.
37.42 (Midpoint between closing cors.) Set an iron post, 3 ft.

8. Resurvey of West bdy. of Township 1 North, Range 7 East.

Chains.

long, 1 in. in diam., 26 ins. in the ground, for reestablished $\frac{1}{4}$ sec. cor. of sec. 7, T.1 N., R.7 E., marked on brass cap,

$\frac{1}{4}$ S 7

1921

from which,

A palo verde, 6 ins. in diam., brs. N. $19\frac{1}{2}^{\circ}$ E., 241 lks. dist., marked $\frac{1}{4}$ S 7 BT.

An ironwood, 4 ins. in diam., brs. S. $87^{\circ}10'$ E., 237 lks. dist., marked BT.

39.88 (Proportional dist.) Set an iron post, 3 ft. long, 1 in. in diam., 26 ins. in the ground, for reestablished $\frac{1}{4}$ sec. cor. of sec. 12, T.1 N., R.6 E., marked on brass cap,

$\frac{1}{4}$ S12

1921

from which,

An ironwood, 4 ins. in diam., brs. N. $43\frac{1}{4}^{\circ}$ W., 207 lks. dist., marked BT.

An ironwood, 5 ins. in diam., brs. S. $56\frac{1}{2}^{\circ}$ W., 39 lks. dist., marked $\frac{1}{4}$ S 12 BT.

49.65 Wash, 8 lks. wide, $2\frac{1}{2}$ ft. deep, course SW.

77.41 (79.98 chs. northing from closing cor. of secs. 7 and 18), Point of intersection of the Subdivision line, bet. secs. 6 and 7; T.1 N., R.7 E. Closing cor. of said secs. established here as hereinafter described in notes of survey of Subdivision lines of T.1 N., R.7 E.

79.76 (Proportional dist.) Set an iron post 3 ft. long, 2 ins. in diam., 26 ins. in the ground, for reestablished cor. of secs. 1 and 12, T.1 N., R.6 E., marked on brass cap,

TLN	TLN
S 1	R7E
S12	S 6
R6E	

1921

from which,

An ironwood, 5 ins. in diam., brs. N. 23° W., 127 lks. dist., marked TLN R6E S1 BT.

A palo verde, 24 ins. in diam., brs. S. $26\frac{3}{4}^{\circ}$ W., 296 lks. dist., marked TLN R6E S12 BT.

Land, nearly level.

Soil, sandy and gravelly, 2nd and 3rd rate.

Timber, scattering palo verde, mesquite and ironwood.

Undergrowth, scattering greasewood, scrub mesquite and cactus.

Fair grass.

N. $0^{\circ}32'$ E., on true line, on E. bdy. of sec. 1.

Over nearly level land, sloping SW., thru. scattering timber and undergrowth.

17.50 Wash, 10 lks. wide, 3 ft. deep, course W.

23.10 Wash, 6 lks. wide, 3 ft. deep, course SW.

32.50 Wash, 20 lks. wide, 2 ft. deep, course SW.

37.50 Old road, brs. N. 60° E. and S. 60° W.

37.65 (40.00 chs. northing from closing cor. of secs. 6 and 7), Set an iron post, 3 ft. long, 1 in. in diam., 26 ins. in the ground for reestablished $\frac{1}{4}$ sec. cor. of sec. 6, T.1 N., R.6 E., marked on brass cap,

Resurvey of West bdy. of Township 1 North, Range 7 East. 9

Chains.

1/4 S 6

1921

from which,
A palo verde, 6 ins. in diam., brs. N. 78° E., 376
lks. dist., marked 1/4 S 6 BT.
A palo verde, 6 ins. in diam., brs. S. 5 1/4° E., 105
lks. dist., marked 1/4 S 6 BT.

39.88 (Proportional dist.) Set an iron post, 3 ft. long, 1 in.
in diam., 26 ins. in the ground for reestablished 1/4 sec.
cor. of sec. 1, T. 1 N., R. 6 E., marked on brass cap,

1/4 S 1

1921

No trees suitable for bearing trees within limits. Dig
pits 18x18x12 ins., one each N. and S. of post, 3 ft.
dist.

53.60 Wash, 20 lks. wide, 3 ft. deep; course SW.

76.20 Wash, 15 lks. wide, 3 ft. deep; course W.

79.76 Intersect the cor. of Ts. 1 and 2 N., Rs. 6 and 7 E., reestab-
lished by Homer Santee, U.S.D.S. in 1901, which is a
granite stone 10x10x5 ins. above ground, firmly set,
marked with 6 notches on each of N., E., S. and W. edges,
with remains of mound of stone, W. of cor. No bearing
trees. Reconstruct this cor. as follows: Alongside
the old stone, set an iron post, 3 ft. long, 3 ins. in
diam., 26 ins. in the ground for cor. of Ts. 1 and 2 N.,
Rs. 6 and 7 E., marked on brass cap;

T2N
R6E | R7E
S36 | S31
S 1 1/2 S 6

T1N

1921

No trees suitable for bearing trees within limits. Destroy
old mound of stone W. of cor., and raise a mound of
stone 2 ft. base, 1 1/2 ft. high, S. of cor.

Land, nearly level.

Soil, stony clay loam; 8 ins. deep, 2nd and 3rd rate.

Timber, scattering palo verde, mesquite and ironwood.

Undergrowth, scattering greasewood, scrub mesquite and
cactus.

Fair grass.



~~10 Retracement of the Gila and Salt River Base Line, thru part of R. 7 E.~~
Chains.

The Gila and Salt River Base Line, thru Range 7 East, was surveyed by W. F. Ingalls, U.S.D.S. in 1868, and resurveyed by F.W. Rodolf, U.S.S. in 1911. No other retracements or resurveys of the line in this range are of record. The closing cors. of the lines from the S. were established by W. F. Ingalls, U.S.D.S. in 1868, and all of them were reestablished by F.W. Rodolf, U.S.S. in 1911.

From the standard cor. of T₁ N., R₆ and 7 E., hereinbefore described,

S. 89° 40' E., on a random line, on S. bdy. of sec. 31 (W. $\frac{1}{2}$).

Over level land, sloping slightly to the SW., thru scattering timber and undergrowth.

- 1.45 Long distance telephone line brs. N. 62 $\frac{1}{2}$ ° W. and S. 62 $\frac{1}{2}$ ° E. Extends northwesterly to Mesa and southeasterly to Florence.
- 40.24 Fall 5 lks. N. of the previously reestablished standard $\frac{1}{2}$ sec. cor. of sec. 31, which is an iron post, 1 in. in diam., projecting 14 ins. above ground, firmly set, properly marked on brass cap, and witnessed by two pits, one each E. and W. of post, 3 ft. dist., and a mound of earth N. of cor. No bearing trees. True course and dist. of W. $\frac{1}{2}$ of S. bdy. of sec. 31 are therefore S. 89° 36' E., 40.24 chs.
- Thence,
S. 89° 40' E., on a random line on S. bdy. of sec. 31, (E. $\frac{1}{2}$).
Over level land, sloping slightly to the SW., thru scattering timber and undergrowth.
- 11.86 Road brs. N. 10° W. and S. 10° E.
- 24.22 Fall 4 lks. S. of the previously reestablished closing cor. of secs. 5 and 6, T₁ S., R₇ E., which is an iron post 1 in. in diam., projecting 14 ins. above ground, firmly set, properly marked on brass cap, and witnessed by three pits, one each E., W. and S. of cor., and mound of earth S. of cor. No bearing trees.
- 40.30 Fall 7 lks. S. of the previously reestablished std. cor. of sec. 31 and 32, which is an iron post, 3 ins. in diam., projecting 12 ins. above ground, firmly set, properly marked on brass cap, and witnessed by three pits, one each E., W. and N. of cor., and a mound of earth N. of cor.

No bearing trees:

True course and dist. of E. $\frac{1}{2}$ of S. bdy. of sec. 31 are therefore S. 89° 46' E., 40.30 chs.

Land, level.

Soil, sandy, 1st rate.

Timber, scattering mesquite and palo verde.

Undergrowth, scattering greasewood and scrub mesquite.

Fair grass.

The previously reestablished standard cor. of secs. 32 and 33, which is an iron post, 3 ins. in diam., projecting 12 ins. above ground, firmly set, properly marked on brass cap, and witnessed by three pits, one each E., W. and N. of cor., and mound of earth N. of cor.

No bearing trees.

Thence,

S. 89° 40' E., on a random line, on S. bdy. of sec. 33 (W. $\frac{1}{2}$).

Over level land, sloping slightly to the SW., thru scattering timber and undergrowth.

- 40.15 Fall 1 lk. N. of the previously reestablished standard $\frac{1}{2}$ sec. cor. of sec. 33, which is an iron post 1 in. in diam., projecting 14 ins. above ground, firmly set, properly marked on brass cap, and witnessed by two pits, one each E. and W. of cor., and mound of earth, N. of cor. No bearing trees.

True course and dist. of W. $\frac{1}{2}$ of S. bdy. of sec. 33 are

Retracement of the G. & S. R. Base Line thru part of Range 7 East 11

Chains.	
	<p>therefore S.89°39'E., 40.15 chs.</p> <p>Thence, S.89°40'E., on a random line on S.bdy. of sec.33 (E.½). Over level land, sloping slightly to the SW., thru. scattering timber and undergrowth.</p>
24.29	<p>Fall 3 lks.S. of the previously reestablished closing cor. of secs.3 and 4, T.1 S., R.7 E., which is an iron post, 1 in. in diam., projecting 14 ins. above ground, firmly set, properly marked on brass cap, and witnessed by three pits, one each E., W. and S. of post, and mound of earth, S. of cor. No bearing trees.</p>
40.19	<p>Fall 6 lks.S. of the previously reestablished standard cor. of secs.33 and 34, which is an iron post, 3 ins. in diam., projecting 12 ins. above ground, firmly set, properly marked on brass cap, and witnessed by three pits, one each E., W. and N. of post, and mound of earth N. of cor.</p> <p>No bearing trees. True course and dist. of E.½ of S. bdy. of sec.33 are therefore S.89°45'E., 40.19 chs.</p> <p>Land, level. Soil, sandy, 1st and 2nd rate, Timber, scattering mesquite and palo verde. Undergrowth, scattering greasewood and scrub mesquite. Fair grass.</p> <hr/> <p>S.89°40'E., on a random line, on S. bdy. of sec.34 (W.½). Over level land, sloping slightly to the SW., thru. scattering timber and undergrowth.</p>
40.19	<p>Fall 2 lks.N. of the previously reestablished standard ¼ sec. cor. of sec.34, which is an iron post, 1 in. in diam., projecting 14 ins. above ground, firmly set, properly marked on brass cap, and witnessed by two pits, one each E. and W. of post, and a mound of earth N. of cor. No bearing trees.</p> <p>True course and dist. of W.½ of S. bdy. of sec.34 are therefore S.89°38'E., 40.19 chs,</p>
23.90	<p>Thence, S.89°40'E., on a random line on S. bdy. of sec.34 (E.½). Over level land, sloping slightly to the SW., thru. scattering timber and undergrowth.</p> <p>Fall 2 lks.N. of the properly reestablished closing cor. of secs. 2 and 3 of T.1 S., R.7 E., which is an iron post, 2 ins. in diam., projecting 8 ins. above ground, firmly set, properly marked on brass cap, and witnessed by three pits, one each, E., W. and S. of post, and a mound of earth, S. of cor. No bearing trees.</p>
40.20	<p>Fall 2 lks.N. of the previously reestablished standard cor. of secs.34 and 35, which is an iron post 3 ins. in diam., projecting 10 ins. above ground, firmly set, properly marked on brass cap, and witnessed by three pits, one each E., W. and N. of post, and a mound of earth N. of cor. No bearing trees.</p> <p>True course and dist. of E.½ of S. bdy. of sec.34 are therefore S.89°38'E., 40.20 chs.</p> <p>Land, level. Soil, sandy, 1st rate. Timber, scattering mesquite and palo verde. Undergrowth, scattering greasewood and scrub mesquite. Fair grass.</p> <hr/> <p>S.89°40'E., on a random line, on S. bdy. of sec.35 (W.½). Over level land, sloping slightly to the SW., thru. scattering timber and undergrowth.</p>
40.16	<p>Fall 2 lks.N. of the previously reestablished standard ¼ sec. cor. of sec.35, which is an iron post 1 in. in</p>

12. Retacement of C. & S. E. Base Line thru part of Range 7 East.

Chains.

- diam., projecting 10 ins. above ground, firmly set, properly marked on brass cap, and witnessed by two pits, one each E. and W. of post, and a mound of earth N. of cor. No bearing trees.
True course and dist. of W. $\frac{1}{2}$ of S. bdy. of sec. 35 are therefore S. $89^{\circ}38'E.$, 40.16 chs.
Thence,
S. $89^{\circ}40'E.$, on a random line on E. $\frac{1}{2}$ of S. bdy. of sec. 35. Over level land, sloping slightly to the SW., thru. scattering timber and undergrowth.
- 23.20 Fall 5 lks. N. of the previously reestablished closing cor. of secs. 1 and 2, T. 1 S., R. 7 E., which is an iron post, 2 ins. in diam., projecting 12 ins. above ground, firmly set, properly marked on brass cap, and witnessed by three pits, one each E., W. and S. of post, and a mound of earth S. of cor.
No bearing trees.
- 40.23 Fall 8 lks. N. of the previously reestablished standard cor. of secs. 35 and 36, which is an iron post, 3 ins. in diam., projecting 8 ins. above ground, firmly set, properly marked on brass cap, and witnessed by three pits, one each E., W. and N. of post, and a mound of earth N. of cor.
No bearing trees.
True course and dist. of E. $\frac{1}{2}$ of S. bdy. of sec. 35 are therefore S. $89^{\circ}33'E.$, 40.23 chs.
Land, level.
Soil, sandy, 1st rate.
Timber, scattering palo verde and mesquite.
Undergrowth, scattering greasewood and scrub mesquite.
Fair grass.
-
- S. $89^{\circ}40'E.$, on a random line, on S. bdy. of sec. 36 (W. $\frac{1}{2}$). Over level land sloping slightly to the SW., thru. scattering timber and undergrowth.
- 40.19 Fall 2 lks. N. of the previously reestablished standard $\frac{1}{4}$ sec. cor. of sec. 36, which is an iron post, 1 in. in diam., projecting 12 ins. above ground, firmly set, properly marked on brass cap, and witnessed by two pits, one each E. and W. of post, and a mound of earth N. of cor.
True course and dist. of W. $\frac{1}{2}$ of S. bdy. of sec. 36 are therefore S. $89^{\circ}38'E.$, 40.19 chs.
Thence,
S. $89^{\circ}40'E.$, on random line, on S. bdy. of sec. 36, (E. $\frac{1}{2}$). Over level land, sloping slightly to the SW., thru. scattering timber and undergrowth.
- 24.36 Fall 4 lks. N. of the previously reestablished closing cor. of Ts. 1 S., Rs. 7 and 8 E., which is an iron post, 3 ins. in diam., projecting 10 ins. above ground, firmly set, properly marked on brass cap, and witnessed by three pits, one each E., W. and S. of post, and a mound of earth, S. of cor.
No bearing trees.
- 40.19 Fall 7 lks. N. of the previously reestablished std. cor. of Ts. 1 N., Rs. 7 and 8 E., which is an iron post, 3 ins. in diam., projecting 10 ins. above ground, firmly set, properly marked on brass cap, and witnessed by three pits, one each E., W. and N. of post, and a mound of earth N. of cor. No bearing trees.
True course and dist. of E. $\frac{1}{2}$ of S. bdy. of sec. 36, are therefore, S. $89^{\circ}34'E.$, 40.19 chs.
Land, level.
Soil, sandy, 1st rate.
Timber, scattering mesquite and palo verde.
Undergrowth, scattering greasewood and scrub mesquite.
Fair grass.
-

Resurvey of the Gila & Salt River Base Line thru part of R. 7 E. 13

Chains.

- From the previously reestablished standard cor. of secs. 32 and 33, hereinbefore described,
 N. 89° 40' W., on random line, on S. bdy. of sec. 32.
- 16.20 Fall 1 lk. N. of the previously reestablished closing cor. of secs. 4 and 5, T. 1 S., R. 7 E., hereinafter described. Continue line and measurement.
- 40.12 Diligent search in this vicinity fails to reveal any trace of the previously reestablished std. $\frac{1}{4}$ sec. cor. of sec. 32.
 Set temp. $\frac{1}{4}$ sec. cor.
- 80.30 Fall 5 lks. N. of the previously reestablished std. cor. of secs. 31 and 32, hereinbefore described.
 Thence,
 S. 89° 42' E., on true line, on S. bdy. of sec. 32.
 Over level land, sloping slightly to the SW., thru scattering timber and undergrowth.
- 10.00 Road, hrs. NW and SE.
- 14.80 Road hrs. N. 80° E. and S. 80° W.
- 40.15 (Midpoint) Set an iron post 3 ft. long, 1 in. in diam., 26 ins. in the ground for reestablished standard $\frac{1}{4}$ sec. cor. of sec. 32, marked on brass cap,

S C

$\frac{1}{4}$

S 32

1921

- Dig pits 18x18x12 ins., one each E. and W. of post, 3 ft. dist.
- 64.10 Intersect the previously reestablished closing cor. of secs. 4 and 5, T. 1 S., R. 7 E., which is an iron post, 2 ins. in diam., projecting 12 ins. above ground, firmly set, properly marked on brass cap, and witnessed by three pits, one each E., W. and S. of post, and a mound of earth S. of cor.
 No bearing trees.
- 80.30 Intersect the previously reestablished standard cor. of secs. 32 and 33, hereinbefore described.
 Land, level.
 Soil, sandy loam, 1st and 2nd rate.
 Timber, scattering mesquite and palo verde.
 Undergrowth, scattering greasewood and scrub mesquite.
 Fair grass.

14. Survey of East bdy. of Township 1 North Range 7 East.

Chains.

From the standard cor. of Ts. 1 N., Rs. 7 and 8 E. on the G. & S.R. Base Line, hereinbefore described, North, on true line, bet. secs. 31 and 36. Over level land, sloping slightly to the SW., thru. scattering undergrowth.

40.00 Set an iron post, 3 ft. long, 1 in. in diam., 26 ins. in the ground, for $\frac{1}{4}$ sec. cor., marked on brass cap,

$\frac{1}{4}$
S36 | S31
1921

Dig pits, 18x18x12 ins., one each N. and S. of post, 3 ft. dist.

60.00 Wash, 6 lks. wide, 1 ft. deep, course W.

80.00 Set an iron post, 3 ft. long, 2 ins. in diam., 26 ins. in the ground, for cor. of secs. 25, 30, 31 and 36, marked on brass cap,

TLN
R7 E | R8 E
S25 | S30
S36 | S31
1921

Dig pits, 18x18x12 ins., one each NE., SE., SW. and NW. of post, 3 ft. dist.

Land, level.

Soil, sandy loam, 1st rate.

Timber, none.

Undergrowth, scattering greasewood; scrub mesquite, palo verde and ironwood.

Fair grass.

North, on true line, bet. secs. 25 and 30:

Over level land, sloping slightly to the SW., thru. scattering undergrowth.

3.70 Wash, 5 lks. wide, 1 1/2 ft. deep, course W.

40.00 Set an iron post, 3 ft. long, 1 in. in diam., 26 ins. in the ground, for $\frac{1}{4}$ sec. cor., marked on brass cap,

$\frac{1}{4}$
S25 | S30
1921

Dig pits, 18x18x12 ins., one each N. and S. of post, 3 ft. dist.

75.00 Enter scattering timber.

80.00 Set an iron post, 3 ft. long, 2 ins. in diam., 26 ins. in the ground for cor. of secs. 19, 24, 25 and 30, marked on brass cap,

TLN
R7 E | R8 E
S24 | S19
S25 | S30
1921

from which,

A a palo verde, 8 ins. in diam., brs. N. 63 3/4° E., 62 lks. dist., marked TLN R8E S19 BT.

A palo verde, 6 ins. in diam., brs. S. 74 1/2° W., 65 lks. dist., marked TLN R7E S25 BT., and

A palo verde, 7 ins. in diam., brs. N. 82 1/2° W., 95 lks. dist., marked TLN R7E S24 BT.

Chains.

No other trees available. Dig pits, 18x18x12 ins., one each NE., SE., SW. and NW. of post, 3 ft. dist.

Land, level.

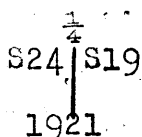
Soil, sandy, 1st and 2nd rate.

Timber, scattering palo verde, in N. 5 chs. None elsewhere.

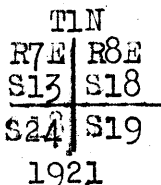
Undergrowth, scattering greasewood, scrub mesquite, palo verde and ironwood.

Fair grass.

40.00 North, on true line, bet. secs. 19 and 24. Over level land, sloping slightly to the SW., thru. scattering timber, and undergrowth. Set an iron post, 3 ft. long, 1 in. in diam., 26 ins. in the ground, for 1/4 sec. cor., marked on brass cap,



80.00 Dig pits, 18x18x12 ins., one each N. and S. of post, 3 ft. dist. Set an iron post, 3 ft. long, 2 ins. in diam., 26 ins. in the ground, for cor. of secs. 13, 18, 19 and 24, marked on brass cap,



Dig pits 18x18x12 ins. one each NE., SE., SW. and NW. of post, 3 ft. dist.

Land, level.

Soil, sandy, 1st and 2nd rate.

Timber, scattering palo verde and mesquite.

Undergrowth, scattering greasewood, scrub mesquite and palo verde.

Fair grass.

20.80 North, on true line, bet. secs. 13 and 18. Over level land sloping slightly to the SW., thru. scattering timber and undergrowth.

38.50 Wash, 20 lks. wide, 2 ft. deep, course SW.

Apache Trail auto highway, brs. N. 80° E. and S. 80° W.

Extends westerly to Phoenix and easterly to Globe.

40.00 Set an iron post 3 ft. long, 1 in. in diam., 26 ins. in the ground, for 1/4 sec. cor., marked on brass cap,



from which,

An ironwood, 5 ins. in diam., brs. N. 34° W., 140 lks. dist., marked 1/4 S 13 BT.

An ironwood, 4 ins. in diam., brs. S. 80 1/2° E., 37 lks. dist., marked BT.

40.20 Wash, 15 lks. wide, 1 1/2 ft. deep, course SW.

80.00 Set an iron post, 3 ft. long, 2 ins. in diam., 26 ins. in the ground, for cor. of secs. 7, 12, 13 and 18, marked on brass cap,

16 East boundary of Township 1 North, Range 7 East.

Chains.

TLN	
R7E	R8E
S12	S 7
S13	S18

1921

from which,

A palo verde, 5 ins. in diam., brs. N. 37 1/2° E., 130 lks. dist., marked TLN R8E S7 BT.

A palo verde, 4 ins. in diam., brs. S. 42 1/2° E., 107 lks. dist., marked BT.

A palo verde, 5 ins. in diam., brs. S. 66 1/2° W., 29 lks. dist., marked TLN R7E S13 BT., and

A palo verde, 4 ins. in diam., brs. N. 12 1/4° W., 174 lks. dist., marked BT.

Land, level.

Soil, sandy and gravelly, 2nd and 3rd rate.

Timber, scattering palo verde, mesquite and ironwood.

Undergrowth, scattering greasewood, scrub mesquite and cactus.

Fair grass.

North, on true line, bet. secs. 7 and 12.

Over level land, sloping slightly to the SW., thru. scattering timber and undergrowth.

5.35 Old road, brs. NE and SW.

7.40 Wash, 5 lks. wide, 2 ft. deep, course SW.

10.30 Old road, brs. NE and SW.

12.00 Wash, 15 lks. wide, 5 ft. deep, course SW.

19.88 Telephone line, brs. N. 80° E. and S. 80° W. Extends westerly to Mesa, and northeasterly to Roosevelt.

20.70 Enter dense palo verde timber, brs. E. and W.

23.30 Power Transmission line, brs. N. 80° E. and S. 80° W. Extends westerly to Phoenix, and northeasterly to Roosevelt.

24.50 Wash, 60 lks. wide, 3 ft. deep, course SW. Leave level, and enter gently rolling land, sloping SW.

32.00 Old road, brs. NE and SW.

40.00 Set an iron post, 3 ft. long, 1 in. in diam., 26 ins. in the ground, for 1/4 sec. cor., marked on brass cap,

1/4	
S12	S 7

1921

from which,

A palo verde, 8 ins. in diam., brs. N. 72 1/4° W., 50 lks. dist., marked 1/4 S 12 BT.

A palo verde, 4 ins. in diam., brs. S. 81° E., 127 lks. dist., marked BT1

41.60 Wash, 30 lks. wide, 10 ft. deep, course SW. Leave timber.

80.00 Set an iron post, 3 ft. long, 2 ins. in diam., 26 ins. in the ground, for cor. of secs. 1, 6, 7 and 12, marked on brass cap,

TLN

R7E	R8E
S 1	S 6
S12	S 7

1921

No trees suitable for bearing trees within limits; raise a mound of stone 2 ft. base, 1 1/2 ft. high, W. of cor.

Land, S. 24 1/2 chs., level; remainder, gently rolling.

Soil, gravelly and rocky, 3rd and 4th rate.

Timber, palo verde and ironwood, scattering in S. 21 chs.;

dense in 20 1/2 chs. No timber in N. 38 1/2 chs.

East boundary of Township 1 North, Range 7 East. 17

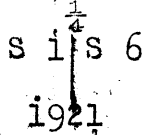
Chains.

Undergrowth, scattering greasewood, scrub mesquite and cactus.
Fair grass.

North, on true line, bet. secs. 1 and 6.
Over gently rolling land, sloping SW., thru scattering timber and undergrowth.

17.00 Rocky wash, 30 lks. wide, 8 ft. deep, course SW.

40.00 Set an iron post, 3 ft. long, 1 in. in diam., 26 ins. in the ground, for $\frac{1}{4}$ sec. cor., marked on brass cap,




from which,

A palo verde, 6 ins. in diam., brs. N. $87\frac{1}{2}^\circ$ W., 179 lks. dist., marked $\frac{1}{4}$ S 1 BT.

A palo verde, 8 ins. in diam., brs. S. $6\frac{1}{2}^\circ$ E., 60 lks. dist., marked $\frac{1}{4}$ S 6 BT.

80.00 Set an iron post, 3 ft. long, 3 ins. in diam., 26 ins. in the ground, for cor. of Ts. 1 and 2 N., Rs. 7 and 8 E., marked on brass cap,



No trees suitable for bearing trees within limits; raise a mound of stone, 2 ft. base, $1\frac{1}{2}$ ft. high, S. of cor.

Land, gently rolling.

Soil, gravelly and rocky, 3rd and 4th rate.

Timber, scattering palo verde, mesquite and ironwood.

Undergrowth, scattering greasewood, scrub mesquite and cactus.

Fair grass.

18 Survey of North bdy. of Township 1 North, Range 7 East.

Chains.

From the cor. of Ts. 1 and 2 N., Rs. 7 and 8 E., hereinbefore described, West, on random line, setting temp. 1/4 sec. and sec. cors. alternately at intervals of 40.00 chs.; and at 477.57 chs., intersect N. and S. line 2.20 chs. S. of the re-established cor. of Ts. 1 and 2 N., Rs. 6 and 7 E., hereinbefore described. This falling answers to a correction of 0°16', or 37 lks. N. per mile, counting from the NE. cor. of Tp.

From the previously reestablished cor. of Rs. 1 and 2 N., Rs. 6 and 7 E., hereinbefore described, S. 89°44'E., on true line, bet. secs. 6 and 31. Over gently rolling land, sloping slightly to the SW., thru. scattering timber and undergrowth.

11.80
37.57
37.57

Old road, brs. NW 2 and SE 3, course S. 60° W.
Set an iron post, 3 ft. long, 2 in. in diam., 26 ins. in the ground for 1/4 sec. cor., marked on brass cap,

1/4 S 31
S 6
1921

from which,

A palo verde, 4 ins. in diam., brs. N. 49 1/2° W., 88 lks. dist., marked BT.
A palo verde, 10 ins. in diam., brs. S. 13 1/2° E., 68 lks. dist., marked 1/4 S 6 BT.

57.30
67.50
77.57

Wash, 20 lks. wide, 2 ft. deep, course S. 60° W.
Wash, 20 lks. wide, 2 ft. deep, course S. 60° W.
Set an iron post, 3 ft. long, 2 ins. in diam., 26 ins. in the ground for cor. of secs. 5, 6, 31 and 32, marked on brass cap,

T2N | R7E
S31 | S32
S 6 | S 5
TLN
1921

from which,

A palo verde, 6 ins. in diam., brs. N. 34° E., 103 lks. dist., marked T2N R7E S32 BT.
A palo verde, 8 ins. in diam., brs. S. 21° E., 286 lks. dist., marked TLN R7E S5 BT.
A palo verde, 8 ins. in diam., brs. S. 63° W., 82 lks. dist., marked TLN R7E S6 BT.
A palo verde, 4 ins. in diam., brs. N. 62 1/2° W., 160 lks. dist., marked BT.

Land, gently rolling, rolling and mountainous.
Soil, gravelly and rocky, 3rd and 4th rate.
Timber, scattering palo verde, mesquite and ironwood.
Undergrowth, scattering greasewood, scrub mesquite and cactus.
Fair grass.

14.33
21.23
25.73
37.73
40.00

S 89°44'E., on a true line, bet. secs. 5 and 32. Over gently rolling land, sloping slightly to the SW., thru. scattering timber and undergrowth.
Old road, brs. N. 20° E. and S. 20° W.
Wash, 15 lks. wide, 2 ft. deep, course SW.
Old road, brs. NE. and SW.
Wash, 15 lks. wide, 3 ft. deep, course SW.
Set an iron post, 3 ft. long, 1 in. in diam., 26 ins. in the ground, for 1/4 sec. cor., marked on brass cap,

1/4 S 32
S 5
1921

Chains.

from which,
 from A palo verde, 14 ins. in diam., brs. N. 89° E., 89 lks.
 A palst. marked $\frac{1}{4}$ S. 32 BT., brs. N. 89° E., 89 lks.
 A palo verde, 5 ins. in diam., brs. S. 20 $\frac{3}{4}$ ° W., 233 lks.
 A palst. marked $\frac{1}{4}$ S. 5 BT., brs. S. 20 $\frac{3}{4}$ ° W., 233 lks.
 66.93 Wash, 15 lks. wide, 3 ft. deep, course S. 70° W.
 76.93 Road, brs. NE. and SW.
 80.00 Set an iron post 3 ft. long, 2 ins. in diam., 26 ins. in
 the ground, for cor. of secs. 4, 5, 32 and 33, marked on
 brass cap,

T2N | R7E
 S32 | S33
 S 5 | S 4
 T1N
 1921

from which,
 A palo verde, 12 ins. in diam., brs. N. 67 $\frac{1}{2}$ ° E.,
 281 lks. dist., marked T2N R7E S33 BT.
 A palo verde, 8 ins. in diam., brs. S. 82° E., 165
 lks. dist., marked T1N R7E S4 BT.
 A palo verde, 6 ins. in diam., brs. S. 77 $\frac{1}{2}$ ° W., 90 lks
 lks. dist., marked T1N R7E S5 BT.
 A palo verde, 6 ins. in diam., brs. N. 71 $\frac{3}{4}$ ° W., 177
 lks. dist., marked T2N R7E S32 BT.

Land, gently rolling, rolling and mountainous.
 Soil, gravelly and rocky, 3rd and 4th rate.
 Timber, scattering palo verde, mesquite and ironwood.
 Undergrowth, scattering greasewood, scrub mesquite and
 Poccactus. Fair grass.

S. 89° 44' E., on true line, bet. secs. 4 and 33.
 Over gently rolling land, sloping SW., thru. scattering
 timber and dense undergrowth.
 40.00 Set an iron post, 3 ft. long, 1 in. in diam., 26 ins. in
 the ground, for $\frac{1}{4}$ sec. cor., marked on brass cap,

$\frac{1}{4}$ S 33
 S 4
 1921

from which,
 A palo verde, 10 ins. in diam., brs. N. 11 $\frac{1}{2}$ ° E., 36 lks
 lks. dist., marked $\frac{1}{4}$ S 33 BT.
 A palo verde, 8 ins. in diam., brs. S. 7° W., 47
 lks. dist., marked $\frac{1}{4}$ S 4 BT.
 50.00 Leave gently rolling, and enter rolling land.
 Ascend 40 ft., over SW. slope.
 57.00 Top of ascent on S. side of knoll, the top of which brs.
 N. 150 lks. dist.
 Descend 30 ft., over SE. slope.
 58.73 Wash, 100 lks. wide, course SW. Leave rolling and enter
 mountainous land. Ascend 170 ft., over NW. slope.
 73.25 Short spur, sloping N. from knoll 1 ch. S. of line.
 73.25 Descend 135 ft., over NW. slope, 1 ch. S. of line.
 78.73 Foot of steep descent, brs. NW. and SE. Leave mountainous,
 and enter rolling land.
 Descend 17 ft., over E. slope, to
 80.00 Set an iron post, 3 ft. long, 2 ins. in diam., 18 ins. in
 the ground to bed rock, supported by a mound of stone
 for cor. of secs. 3, 4, 33 and 34, marked on brass cap,

T2N | R7E
 S33 | S34
 S 4 | S 3
 T1N
 1921

from which,

20 Survey of North half of Township 1 North Range 7 East.

Chains.

- A palo verde, 4 ins. in diam., brs. N. 80° E., 24 lks. dist., marked BT.
- A palo verde, 5 ins. in diam., brs. S. 69 1/4° E., 64 lks. dist., marked T1N R7E S3 BT.
- A palo verde, 6 ins. in diam., brs. S. 51 1/2° W., 90 lks. dist., marked T1N R7E S4 BT.
- A palo verde, 5 ins. in diam., brs. N. 82° W., 54 lks. dist., marked T2N R7E S33 BT.

Land, gently rolling, rolling and mountainous.
 Soil, gravelly and rocky, 3rd and 4th rate.
 Timber, scattering palo verde, mesquite and ironwood.
 Undergrowth, scattering greasewood, scrub mesquite and cactus.
 Poor grass.

S. 89° 44' E. on true line, bet. secs. 3 and 34.
 Over gently rolling land, thru. scattering timber and undergrowth.

- 11.23 Descend slightly, over E. and SE. slopes, to Wash, 6 lks. wide, 3 ft. deep, course S. Continue over gently rolling land, sloping S.
- 14.25 Wash, 25 lks. wide, 2 ft. deep, course S.
- 40.00 Set an iron post, 3 ft. long, 1 in. in diam., 6 ins. in the ground to bed rock, supported by a mound of stone, for 1/4 sec. cor., marked on brass cap,

1/4	S 34
1/4	S 3
1921	

from which,

- A palo verde, 8 ins. in diam., brs. N. 76 1/4° E., 187 lks. dist., marked 1/4 S 34 BT.
- A palo verde, 4 ins. in diam., brs. S. 12 1/4° E., 41 lks. dist., marked BT.
- 30.00 Set an iron post, 3 ft. long, 2 ins. in diam., 26 ins. in the ground for cor. of secs. 2, 3, 34 and 35, marked on brass cap,

T2N	R7E
S34	S35
S 3	S 2
T1N	
1921	

from which,

- A palo verde, 10 ins. in diam., brs. N. 84° E., 392 lks. dist., marked T2N R7E S35 BT.
- A palo verde, 10 ins. in diam., brs. S. 49° E., 182 lks. dist., marked T1N R7E S2 BT.
- A palo verde, 10 ins. in diam., brs. S. 58 1/2° W., 110 lks. dist., marked T1N R7E S3 BT.
- A palo verde, 10 ins. in diam., brs. N. 37° W., 70 lks. dist., marked T2N R7E S34 BT.

Land, gently rolling.
 Soil, gravelly and rocky, 3rd and 4th rate.
 Timber, scattering palo verde, mesquite and ironwood.
 Undergrowth, scattering greasewood, scrub mesquite and cactus. Poor grass.

S. 89° 44' E., on true line, bet. secs. 2 and 35.
 Over gently rolling land, sloping S., thru. scattering timber and undergrowth.

- 7.43 Dim road, brs. N. 20° E. and S. 20° W.
- 9.73 Wash, 25 lks. wide, 2 1/2 ft. deep, course S., joins following wash, about 1 ch. S. of line.

Survey of North bdy. of Township 1 North, Range 7 East.

Chains.

10.95
40.00

Wash, 30 lks. wide, 2 ft. deep, course SW.
Set an iron post, 3 ft. long, 1 in. in diam., 6 ins. in the ground to bed rock, supported by a mound of stone, for $\frac{1}{4}$ sec. cor., marked on brass cap,

$\frac{1}{4}$ S 35
S 2
1921

from which,

A palo verde, 8 ins. in diam., brs. N. $0\frac{3}{4}^\circ$ W., 60 lks. dist., marked $\frac{1}{4}$ S 35 BT.
A palo verde, 4 ins. in diam., brs. S. $29\frac{1}{4}^\circ$ E., 56 lks. dist., marked BT.

47.53
49.45
52.45
59.13
69.25
80.00

Wash, 15 lks. wide, 10 ft. deep, course S.
Wash, 25 lks. wide, 8 ft. deep, course S.
Wash, 15 lks. wide, 6 ft. deep, course S.
Wash, 20 lks. wide, 7 ft. deep, course S.
Wash, 20 lks. wide, 8 ft. deep, course S.
Set an iron post, 3 ft. long, 2 ins. in diam., 26 ins. in the ground for cor. of secs. 1, 2, 35 and 36, marked on brass cap,

T2N | R7E
S35 | S36
S 2 | S 1
TLN
1921

from which,

A palo verde, 4 ins. in diam., brs. N. $50\frac{3}{4}^\circ$ E., 132 lks. dist., marked BT.
A palo verde, 5 ins. in diam., brs. S. $49\frac{1}{2}^\circ$ E., 123 lks. dist., marked TLN R7E S1 BT.
A palo verde, 6 ins. in diam., brs. S. $46\frac{1}{4}^\circ$ W., 78 lks. dist., marked TLN R7E S2 BT.
A palo verde, 4 ins. in diam., brs. N. $32\frac{3}{4}^\circ$ W., 23 lks. dist., marked BT.

Land, gently rolling.

Soil, gravelly and rocky, 3rd and 4th rate.

Timber, scattering palo verde, mesquite and ironwood.

Undergrowth, scattering greasewood, scrub mesquite and cactus.

Poor grass.

S. $89^\circ 44'$ E., on a true line, bet. secs. 1 and 36.

Over gently rolling land, sloping S., thru. scattering timber and undergrowth.

5.33
10.73
23.55
36.23
40.00

Gully, 8 lks. wide, 8 ft. deep, course S.
Gully, 10 lks. wide, 8 ft. deep, course S.
Gully, 10 lks. wide, 8 ft. deep, course S.
Gully, 20 lks. wide, 6 ft. deep, course S.
Set an iron post, 3 ft. long, 1 in. in diam., 12 ins. in the ground to bed rock, supported by a mound of stone, for $\frac{1}{4}$ sec. cor., marked on brass cap,

$\frac{1}{4}$ S 36
S 1
1921

from which,

A palo verde, 5 ins. in diam., brs. N. $61\frac{3}{4}^\circ$ W., 74 lks. dist., marked $\frac{1}{4}$ S 36 BT.
A palo verde, 6 ins. in diam., brs. S. $58\frac{3}{4}^\circ$ E., 50 lks. dist., marked $\frac{1}{4}$ S 1 BT.

43.43
61.65
62.95
80.00

Gully, 20 lks. wide, 10 ft. deep, course S.
Gully, 25 lks. wide, 12 ft. deep, course S.
Old road, brs. NW. and SE.
Intersect the cor. of Ts. 1 and 2 N., Rs. 7 and 8 E., hereinbefore described.

Land, gently rolling. Soil, gravelly and rocky, 3rd and 4th rate.

Timber, scattering palo verde, mesquite and ironwood.

Undergrowth, scattering greasewood, scrub mesquite and cactus. Poor grass.

Boundaries of Township 1 North, Range 7 East.

Latitudes, Departures, and Closing Errors.

Line designated,	True course.	Dist.	Latitudes.		Departures.	
			N.	S.	E.	W.
South Boundary, (G.&S.-R. Base Line)	N. 89° 34' W.	40.19	.30			40.19
	N. 89° 38' W.	40.19	.26			40.19
	N. 89° 33' W.	40.23	.32			40.23
	N. 89° 38' W.	120.55	.77			120.55
	N. 89° 45' W.	40.19	.17			40.19
	N. 89° 39' W.	40.15	.25			40.15
	N. 89° 42' W.	80.30	.42			80.30
	N. 89° 46' W.	40.30	.16			40.30
	N. 89° 36' W.	40.24	.28			40.24
West Boundary	N. 0° 35' E.	161.04	161.03		1.64	
	N. 0° 12' E.	79.04	79.04		.28	
	W. 0° 32' E.	239.28	239.27		2.23	
North boundary,	S. 89° 44' E.	477.57		2.22	477.57	
East boundary,	South.	480.00		480.00		
Convergency,					.48	
Totals,			482.27	482.22	482.20	482.34
			482.22			482.20
Error in latitude,			0.95			
Error in departure,					0.14	

Survey of Subdivision lines of Township 1 North, Range 7 East. 23

Chains.

Preliminary to the survey of Subdivision lines of this township, survey a Sectional Correction line from the cor. of secs. 25, 30, 31 and 36 on East boundary of the Tp., West 481.46 chs. to intersection with W. bdy. of Tp. setting temp. $\frac{1}{4}$ sec. and sec. cors. alternately at intervals of 40.00 chs. thereon. The position of the permanent sec. cors. on the Sectional Correction line being determined by the points of intersection there-with of the meridional section lines alined in the normal manner, and the permanent $\frac{1}{4}$ sec. cors. on said line being established at midpoints bet. sec. cors., except the $\frac{1}{4}$ sec. cor. of secs. 30 and 31, which is placed 40.00 chs. from the east.

The bearings of the meridional sec. lines N. of the Sectional Correction line are determined by computation to theoretical intersections with the sec. cors. on the N. bdy. of the Tp., and the errors in actual survey adjusted in the North tier of secs. in the normal manner.

From the previously reestablished standard cor. of secs. 35 and 36 on S. bdy. of Tp. (G. & S.R. Base Line) herein before described,

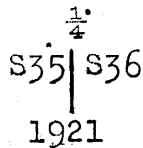
N. 0° 01' W., bet. secs. 35 and 36.

Over level land, sloping slightly to the SW., thru scattering timber and undergrowth.

39.52

(40.00 chs. S. 0° 01' E. from intersection with Sectional Correction line),

Set an iron post 3 ft. long, 1 in. in diam., 26 ins. in the ground for $\frac{1}{4}$ sec. cor., marked on brass cap,



Dig pits 18x18x12 ins., one each N. and S. of post, 3 ft. dist.

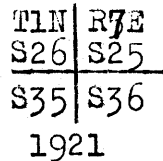
55.00

Wash, 15 lks. wide, 1 ft. deep, course S. 80° W.

79.52

Intersect Sectional Correction line 38 lks. West of temp. cor. of secs. 25, 26, 35 and 36. At point of intersection,

Set an iron post, 3 ft. long, 2 ins. in diam., 26 ins. in the ground, for cor. of secs. 25, 26, 35 and 36, marked on brass cap,



from which,

An ironwood, 6 ins. in diam., brs. N. 6 $\frac{3}{4}$ ° E., 237 lks. dist., marked TLN R7E S25 BT.

A palo verde, 5 ins. in diam., brs. S. 67 $\frac{1}{4}$ ° E., 446 lks. dist., marked TLN R7E S36 BT.

A palo verde, 6 ins. in diam., brs. S. 70 $\frac{1}{4}$ ° W., 272 lks. dist., marked TLN R7E S35 BT.

A palo verde, 4 ins. in diam., brs. N. 23 $\frac{1}{2}$ ° W., 144 lks. dist., marked BT.

Land, level.

Soil, sandy, 1st and 2nd rate.

Timber, scattering palo verde, mesquite and ironwood.

Undergrowth, scattering greasewood, sage brush and scrub mesquite.

Fair grass.

24. Subdivision lines of Township 1 North, Range 7 East.

Chains.

From the cor. of secs. 25, 30, 31 and 36 on E. bdy. of Tp.,
hereinbefore described,
West, on Sectional Correction line; bet. secs. 25 and 36.
Over level land, thru. scattering timber and undergrowth.
12.10 Old road, brs. N. 70° E. and S. 70° W.
20.00 Leave scattering; and enter dense undergrowth, brs. NE. and
SW.
34.60 Wash, 15 lks. wide, 3 ft. deep, course S. 70° W.
36.00 Leave dense, and enter scattering undergrowth, brs. NE. and
SW.
40:19 Set an iron post 3 ft. long, 1 in. in diam., 26 ins. in the
ground, for $\frac{1}{4}$ sec. cor.; marked on brass cap,

$$\begin{array}{c} \frac{1}{4} S 25 \\ S 36 \\ 1921 \end{array}$$

No trees within limits. Dig pits 18x18x12 ins., one each
E. and W. of post, 3 ft. dist.

80.38 Intersect the cor. of secs. 25, 26, 35 and 36.
Land, level.

Soil, sandy, 1st and 2nd rate.
Timber, scattering palo verde, mesquite and ironwood.
Undergrowth, greasewood, scrub mesquite and cactus, scat-
tering and dense as noted.
Fair grass.

N. 0° 03' E., bet. secs. 25 and 26.

Over level land, sloping slightly to the SW., thru. scat-
tering timber and undergrowth.

40.00 Set an iron post, 3 ft. long, 1 in. in diam., 26 ins. in
the ground, for $\frac{1}{4}$ sec. cor., marked on brass cap,

$$\begin{array}{c} \frac{1}{4} \\ S 26 \quad S 25 \\ | \\ 1921 \end{array}$$

from which,

- A palo verde, 8 ins. in diam., brs. S. 70 $\frac{1}{2}$ ° E., 119
lks. dist., marked $\frac{1}{4}$ S 25 BT.
- A palo verde, 4 ins. in diam., brs. S. 9 $\frac{3}{4}$ ° W., 151
lks. dist., marked BT.

79.15 Wash, 10 lks. wide, 1 $\frac{1}{2}$ ft. deep, course SW.

80.00 Set an iron post, 3 ft. long, 2 ins. in diam., 26 ins. in
the ground for cor. of secs. 23, 24, 25 and 26, marked on
brass cap,

$$\begin{array}{c} \text{TLN} \quad \text{R7E} \\ S 23 \quad S 24 \\ S 26 \quad S 25 \\ 1921 \end{array}$$

Dig pits, 18x18x12 ins., one each NE., SE., SW. and NW.
of cor. 3 ft. dist.

Land, level.

Soil, sandy, 1st and 2nd rate.

Timber, scattering palo verde, mesquite and ironwood.

Undergrowth, scattering greasewood, sagebrush, scrub
mesquite and cactus.

Fair grass.

East, on a random line, bet. secs. 24 and 25.

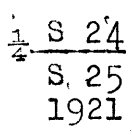
40.00 Set temp. $\frac{1}{4}$ sec. cor.

80.26 Intersect the cor. of secs. 19, 24, 25 and 30, on E. bdy. of
Tp., hereinbefore described.

Subdivision lines of Township 1 North, Range 7 East. 25

Chains.

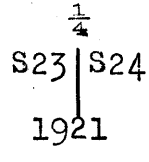
Thence,
 West, on true line, bet. secs. 24 and 25.
 Over level land, sloping slightly to the SW., thru scattering timber and undergrowth.
 28.65 Old road, brs. N and S.
 40.13 Set an iron post, 3 ft. long, 1 in. in diam., 26 ins. in the ground, for $\frac{1}{4}$ sec. cor., marked on brass cap,



from which,
 A palo verde, 4 ins. in diam., brs. N. 48° W., 350 lks. dist., marked BT.
 A mesquite 4 ins. in diam., brs. S. 77 $\frac{1}{2}$ ° E., 174 lks. dist., marked BT.

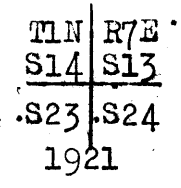
80.26 The cor. of secs. 23, 24, 25 and 26.
 Land, level.
 Soil, sandy, 1st and 2nd rate.
 Timber, scattering palo verde, mesquite and ironwood.
 Undergrowth, scattering greasewood, buck brush, sage brush, scrub mesquite and cacti.
 Fair grass.

N. 0° 03' E., bet. secs. 23 and 24.
 Over level land, sloping slightly to the SW., thru scattering timber and undergrowth.
 3.80 Wash, 5 lks. wide, 1 ft. deep, course S. 70° W.
 17.00 Wash, 6 lks. wide, 1 $\frac{1}{2}$ ft. deep, course S. 60° W.
 40.00 Set an iron post, 3 ft. long, 1 in. in diam., 26 ins. in the ground for $\frac{1}{4}$ sec. cor., marked on brass cap,



from which,
 A palo verde, 4 ins. in diam., brs. N. 35° E., 186 lks. dist., marked BT.
 A palo verde, 8 ins. in diam., brs. S. 69° W., 57 lks. dist., marked $\frac{1}{4}$ S 23 BT.

49.20 Wash, 15 lks. wide, 2 $\frac{1}{2}$ ft. deep, course S. 80° W.
 80.00 Set an iron post, 3 ft. long, 2 ins. in diam., 27 ins., in the ground for cor. of secs. 13, 14, 23 and 24, marked on brass cap,



from which,
 A palo verde, 5 ins. in diam., brs. N. 70° E., 143 lks. dist., marked TLN R7E S23 BT.
 A palo verde, 5 ins. in diam., brs. S. 89 $\frac{1}{4}$ ° E., 304 lks. dist., marked TLN R7E S24 BT.
 A palo verde, 4 ins. in diam., brs. S. 39 $\frac{1}{2}$ ° W., 33 lks. dist., marked BT.
 A palo verde, 4 ins. in diam., brs. N. 61 $\frac{1}{4}$ ° W., 108 lks. dist., marked BT.

Land, level.
 Soil, sandy and gravelly, 2nd and 3rd rate.

26 Survey of Subdivision Lines of Township 1 North Range 7 East.

Chains.

Timber, scattering palo verde, mesquite and ironwood.
Undergrowth, scattering greasewood, scrub mesquite and
cactus.
Fair grass.

40.00 East, on a random line, bet. secs. 13 and 24.
Set temp. $\frac{1}{4}$ sec. cor.
80.14 Intersect E. bdy. of Tp., 3 lks. N. of the cor. of secs. 13,
18, 19 and 24, hereinbefore described.
Thence,
N. $89^{\circ}59'W.$, on true line, bet. secs. 13 and 24.
Over level land, sloping slightly to the SW., thru. scat-
tering timber and undergrowth.
37.62 Wash, 10 lks. wide, 2 ft. deep, course S. $75^{\circ}W.$
40.07 Set an iron post, 3 ft. long, 1 in. in diam., 26 ins. in
the ground for $\frac{1}{4}$ sec. cor., marked on brass cap,

$\frac{1}{4}$ S 13
S 24
1921

from which,

A palo verde, 8 ins. in diam., brs. N. $37^{\circ}E.$, 60
lks. dist., marked $\frac{1}{4}$ S 13 BT.
A palo verde, 6 ins. in diam., brs. S. $72^{\circ}E.$, 174
lks. dist., marked $\frac{1}{4}$ S 24 BT.
55.15 Wash, 6 lks. wide, 2 ft. deep, course SW.
58.15 Old road, brs. NW. and SE.
70.15 Wash, 5 lks. wide, $1\frac{1}{2}$ ft. deep, course S. $70^{\circ}W.$
80.14 The cor. of secs. 13, 14, 23 and 24.
Land, level.
Soil, sandy and gravelly, 2nd and 3rd rate.
Timber, scattering palo verde, mesquite and ironwood.
Undergrowth, scattering greasewood, buck brush, scrub
mesquite and cactus.
Fair grass.

N. $0^{\circ}3'E.$, bet. secs. 13 and 14.
Over nearly level land, sloping slightly to the SW., thru.
scattering timber and undergrowth.
18.20 Old road, brs. NW. and SE.
20.00 Apache Trail Auto Highway, brs. N. $77^{\circ}05'E.$ and S. $77^{\circ}05'W.$
Extends westerly to Phoenix and easterly to Globe.
21.80 Wash, 50 lks. wide, $2\frac{1}{2}$ ft. deep, course S. $60^{\circ}W.$
Ascend slightly over SE. slope.
27.00 Foot of east slope of Signal Butte; top of said butte
100 ft. high, brs. W. about 6.00 chs. dist.
Descend slightly over NE. slope, to
40.00 Set an iron post, 3 ft. long, 1 in. in diam., 26 ins. in
the ground for $\frac{1}{4}$ sec. cor., marked on brass cap,

$\frac{1}{4}$
S 14 | S 13

1921

from which,

A palo verde, 5 ins. in diam., brs. N. $43^{\circ}E.$, 223
lks. dist., marked $\frac{1}{4}$ S 13 BT.
A palo verde, 10 ins. in diam., brs. N. $72^{\circ}W.$, 90
lks. dist., marked $\frac{1}{4}$ S 14 BT.
Continue over nearly level land, sloping slightly to the
S., thru. scattering timber and undergrowth.

Survey of Subdivision lines of Township 1 North, Range 7 East. 27

Chains.

79.50 Old road, brs.N.80°E. and S.80°W.
80.00 Set an iron post, 3 ft.long, 2 ins, in diam., 26 ins. in the ground, for cor.of secs.11,12,13 and 14, marked on brass cap,

TLN | R7E
S11 | S12
S14 | S13
1921

from which,
A palo verde, 4 ins.in diam., brs.N.22½°E., 201 lks.dist., marked B T.
A palo verde, 4 ins.in diam., brs.S.62½°E., 151 lks.dist., marked BT.
A palo verde, 8 ins.in diam., brs.S.7°W., 202 lks.dist., marked TLN R7E S14 BT.
A palo verde, 10 ins.in diam., brs.N.55½°W., 200 lks.dist., marked TLN R7E S11 BT.

Land, nearly level.
Soil, sandy and gravelly, 2nd and 3rd rate.
Timber, scattering palo verde, mesquite and ironwood.
Undergrowth, scattering greasewood, scrub mesquite and cacti..
Fair grass.

40.00 S.89°59'E., on a random line, bet. secs.12 and 13.
79.96 Set temp.¼ sec.cor.
Intersect the cor.of secs.7,12,13 and 18, on the E. bdy. of the Tp., hereinbefore described.

Thence,
N.89°59'W., on true line, bet. secs.12 and 13.
Over gently rolling land, sloping S. and SW., thru.scattering timber and undergrowth.

7.56 Old road, brs.NE. and SW.
8.22 Wash, 20 lks.wide, 3 ft.deep., course SW.
22.96 Wash, 40 lks.wide, 3 ft. deep, course SW.
24.35 Wash, 30 lks.wide, 3 ft. deep., course S.
24.46 Wash, 50 lks.wide, 3 ft. deep, course S.
29.01 Old road, brs.N.and S.
32.66 Wash, 15 lks.wide, 2½ ft. deep, course SW.
36.46 Old road brs.N.10°E. and S.10°W.
39.56 Wash, 6 lks.wide, 2 ft. deep, course S.
39.98 Set an iron post, 3 ft.long, 1 in. in diam., 27 ins.in the ground, for ¼ sec.cor., marked on brass cap,

¼ S 12
S 13
1921

from which,
A palo verde, 10 ins.in diam., brs.N.52½°E., 83 lks. dist., marked ¼ S 12 BT.
A palo verde, 8 ins.in diam., brs.S.4°E., 49 lks. dist., marked ¼ S 13 BT.

40.96 Old road, brs.N.and S.
42.26 Wash, 100 lks.wide, 4 ft.deep, course S.40°W.
44.36 Wash, 20 lks.wide, 4 ft.deep, course S.40°W.
55.55 Wash, 10 lks.wide, 3 ft. deep, course SW.
57.66 Wash, 15 lks.wide, 4 ft.deep, course SW.
69.96 Wash, 25 lks.wide, 2 ft. deep, course SW.
79.96 The cor.of secs.11,12,13 and 14.

Land, gently rolling.
Soil, gravelly and rocky, 3rd and 4th rate.
Timber, scattering palo verde, mesquite and ironwood.
Undergrowth, scattering greasewood, scrub mesquite and cacti. Fair grass.

28 Survey of Subdivision lines of Township 1 North, Range 7 East.

Chains,

- N.0°03'E., bet. secs.11 and 12.
Over gently rolling land, sloping SW., thru scattering timber and undergrowth.
- 6.50 Telephone line, brs.E. and W. extends westerly to Mesa and northeasterly to Roosevelt.
- 8.50 Old road brs.E. and W.
- 8.70 Power Transmission line, brs.N.80°E. and S.80°W. Extends westerly to Phoenix and northeasterly to Roosevelt.
- 14.30 Wash, 30 lks.wide, 10 ft. deep, course SW.
- 39.80 Wash, 30 lks.wide, 3 ft. deep, course SW.
- 40.00 Set an iron post, 3 ft.long, 1 in. in diam., 26 ins. in the ground, for $\frac{1}{4}$ sec.cor., marked on brass cap,

S11	S12
-----	-----

1921

from which,

- A palo verde, 6 ins. in diam., brs.N.4 $\frac{1}{2}$ °E., 101 lks.dist., marked $\frac{1}{4}$ S 12 BT.
- A palo verde, 12 ins.in diam., brs.S.10 $\frac{1}{4}$ °W., 63 lks.dist., marked $\frac{1}{4}$ S 11 BT.
- 41.70 Wash, 20 lks.wide, 2 ft. deep, course SW.
- 52.70 Wash, 10 lks.wide, 4 ft. deep, course SW.
- 79.60 Wash, 35 lks.wide, 3 ft. deep, course S.10°E.
- 80.00 Set an iron post, 3 ft.long, 2 ins. in diam., 26 ins. in the ground for cor.of secs.1, 2, 11 and 12, marked on brass cap,

TLN	R7E
S 2	S 1
S11	S12

1921

from which,

- A palo verde, 8 ins.in diam., brs.N.59°E., 78 lks.dist., marked TLN R7E S1 BT.
- A palo verde, 18 ins.in diam., brs.N.67°W., 55 lks.dist., marked TLN R7E S2 BT.
- No other trees available.
- Raise a mound of stone 2 ft.base, 1 $\frac{1}{2}$ ft.high, W.of cor. Land, gently rolling.
- Soil, gravelly and rocky, 3rd and 4th rate.
- Timber, scattering palo verde, ironwood and mesquite.
- Undergrowth, scattering greasewood, scrub mesquite and cactus.
- Grass, poor.

- 40.00 S.89°59'E., on a random line, bet. secs.1 and 12.
Set temp. $\frac{1}{4}$ sec.cor.
- 80.00 Intersect E. bdy.of Tp., 10 lks.N.of the cor. of secs.1, 6, 7 and 12., hereinbefore described.
- Thence,
- N.89°55'W., on true line, bet. secs.1 and 12.
Over gently rolling land, sloping S., thru. scattering timber and undergrowth.
- 12.76 Wash, .50 lks.wide, 4 ft. deep, course S.
- 29.40 Old road, brs.N.20°E. and S.20°W.
- 37.20 Wash, 20 lks.wide, 8 ft. deep, course S.
- 39.50 Wash, 25 lks.wide, 7 ft. deep, course S.
- 40.00 Set an iron post, 3 ft.long, 1 in. in diam., 26 ins.in the ground, for $\frac{1}{4}$ sec.cor., marked on brass cap,

Survey of Subdivision lines of Township 1 North, Range 7 East. 29

Chains.

$\frac{1}{4}$ S 1
S 12
1921

from which,

A palo verde, 8 ins. in diam., brs. N. $53\frac{3}{4}^{\circ}$ W., 71 lks. dist., marked $\frac{1}{4}$ S 1 BT.

A palo verde, 14 ins. in diam., brs. S. $50\frac{1}{2}^{\circ}$ W., 110 lks. dist., marked $\frac{1}{4}$ S 12 BT.

52.50 Wash, 10 lks. wide, 3 ft. deep, course S.

70.80 Old road, brs. N. and S.

73.30 Wash, 40 lks. wide, $2\frac{1}{2}$ ft. deep, course S. 20° W.

80.00 The cor. of secs. 1, 2, 11 and 12.

Land, gently rolling.

Soil, gravelly and rocky, 3rd and 4th rate.

Timber, scattering palo verde, mesquite and ironwood.

Undergrowth, scattering greasewood, scrub mesquite and cactus.

Poor grass.

40.00 N. $0^{\circ}03'$ E., on a random line, bet. secs. 1 and 2.
Set temp. $\frac{1}{4}$ sec. cor.

80.28 Intersect the cor. of secs. 1, 2, 35 and 36, on N. bdy. of Tp., hereinbefore described,

Thence.

S. $0^{\circ}03'$ W., on a true line, bet. secs. 1 and 2.

Over gently rolling land, thru. scattering timber and undergrowth,

3.00 Descend slightly over S. slope, to
Foot of knoll, brs. NW. and SE. Leave gently rolling, and enter mountainous land.

10.68 Ascend 115 ft., over N. slope.
Top of knoll.

21.88 Descend 280 ft. over S. slope.
Foot of descent in head of gully, course SW.

26.88 Ascend 60 ft., over NW. slope.
Top of knoll, brs. NW. and SE.

31.78 Descend 110 ft., over SW. slope.
Foot of descent, brs. NW. and SE.; leave mountainous, and enter gently rolling land, sloping S. and SE.

37.28 Old road, brs. NW. and SE.

39.28 Wash, 20 lks. wide, 4 ft. deep, course SE.

40.28 Set an iron post, 3 ft. long, 1 in. in diam., 26 ins. in the ground for $\frac{1}{4}$ sec. cor., marked on brass cap,

$\frac{1}{4}$
S 2 | S 1
1921

No trees suitable for bearing trees available.

Dig pits 18x18x12 ins., one each N. and S, of post 3 ft. dist.

51.78 Wash, 20 lks. wide, 4 ft. deep, course SE.

80.28 The cor. of secs. 1, 2, 11 and 12.

Land, gently rolling and mountainous.

Soil, gravelly and rocky, 3rd and 4th rate.

Timber, scattering palo verde, mesquite and ironwood.

Undergrowth, scattering greasewood, scrub mesquite and cactus.

Poor grass.

From the previously reestablished standard cor. of secs.

34 and 35, on S. bdy. of Tp., (G. & S.R. Base Line), hereinbefore described,

30 Survey of Subdivision lines of Township 1 North, Range 7 East,

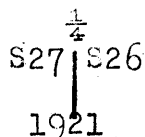
Chains.

- 39.02 N.0°01'W., bet. bet. secs.34 and 35.
Over level land, sloping slightly to the SW., thru. scatter-
ing timber and undergrowth.
(40.00 chs. S.0°01'W. from intersection with Sectional
Correction line),
Set an iron post, 3 ft. long, 1 in. in diam., 26 ins. in
the ground for $\frac{1}{4}$ sec. cor., marked on brass cap,
- $\frac{1}{4}$
S34 | S35
1921
- 70.00 No trees within limits; dig pits 18x18x12 ins., one each
N. and S. of post, 3 ft. dist.
79.02 Wash, 15 lks. wide, 2 ft. deep, course S.80°W.
Intersect Sectional Correctional line 78 lks. W. of temp,
cor. of secs. 26, 27, 34 and 35. At point of intersection,
Set an iron post, 3 ft. long, 2 ins. in diam., 26 ins. in
the ground, for cor. of secs. 26, 27, 34 and 35, marked on
brass cap,
- T1N | R7E
S27 | S26
S34 | S35
1921
- from which, wood, 6 ins. in diam., brs. N.80 $\frac{1}{2}$ °E., 354
lks. dist., marked T1N R7E S26 BT.
A mesquite, 9 ins. in diam., brs. S.83 $\frac{1}{2}$ °E., 250
lks. dist., marked T1N R7E S35 BT.
An ironwood, 8 ins. in diam., brs. S.76°W., 79
lks. dist., marked T1N R7E S34 BT.
- No other trees available; dig pits, 18x18x12 ins., one
each NE., SE., SW. and NW. of post, 3 ft. dist.
Land, level.
Soil, sandy, 1st rate.
Timber, scattering palo verde, mesquite and ironwood.
Undergrowth, scattering greasewood and scrub mesquite.
Fair grass.
-
- 40.20 From cor. of secs. 25, 26, 35 and 36,
West, on Sectional Correction Line, bet. secs. 26 and 35.
Over level land, sloping slightly to the SW., thru. scatter-
ing timber and undergrowth; along irregular road
bearing E. and W., thru. entire mile.
Set an iron post, 3 ft. long, 1 in. in diam., 26 ins. in
the ground for $\frac{1}{4}$ sec. cor., marked on brass cap,
- $\frac{1}{4}$ S 26
S 35
1921
- 80.40 No trees suitable for bearing trees available.
Dig pits 18x18x12 ins., one each E. and W. of post, 3 ft.
dist.
The cor. of secs. 26, 27, 34 and 35.
Land, level.
Soil, sandy, 1st and 2nd rate.
Timber, scattering palo verde and mesquite.
Undergrowth, scattering greasewood and scrub mesquite,
Fair grass.
-

Survey of Subdivision lines of Township 1 North, Range 7 East. 31

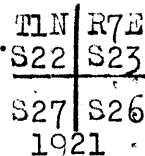
Chains.

N.0°6'E.; bet.secs.26 and 27.
Over level land, sloping slightly to the SW.; thru.scattering timber and undergrowth.
19.30 Wash,30 lks.wide,3½ ft. deep, course S.75°W.
40.00 Set an iron post, 3 ft.long, 1 in. in diam., 26 ins. in the ground for ¼ sec.cor., marked on brass cap,



from which,
A palo verde, 4 ins. in diam.; brs.N:29½°E.,154 lks.dist.; marked B T.
A mesquite, 6 ins. in diam., brs.S.69½°W.,43 lks.dist.; marked ¼ S 27 BT.

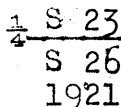
69.60 Wash,30 lks.wide, 2 ft. deep, course S.70°W.
75.00 Wash,15 lks.wide, 3 ft. deep, course S.70°W.
80.00 Set an iron post, 3 ft. long, 2 ins. in diam., 26 ins.in the ground for cor. of secs.22,23,26 and 27, marked on brass cap,



from which,
A palo verde, 6 ins. in diam., brs.N.63¼°E.,182 lks.dist.; marked TLN R7E S23 BT.
A palo verde, 6 ins. in diam., brs.S.85¼°E.,446 lks.dist.; marked TLN R7E S26 BT.
A palo verde, 10 ins. in diam., brs.S.63¼°W.,61 lks.dist.; marked TLN R7E S27 BT.
A palo verde, 7 ins. in diam., brs.N.70¾°W.,113 lks.dist.; marked TLN R7E S22 BT.

Land, level.
Soil,sandy, 1st and 2nd rate.
Timber, scattering palo verde, mesquite and ironwood.
Undergrowth, scattering greasewood and scrub mesquite.
Fair grass.

40.00 East, on a random line, bet. secs.23 and 26.
80.30 Set temp.¼ sec.cor.
Intersect N. and S. line, 3 lks.S.of the cor. of secs.23, 24, 25 and 26.
Thence,
S.89°59'W., on true line, bet. secs.23 and 26.
Over level land, sloping slightly to the SW., thru.scattering timber and undergrowth.
5.80 Wash,20 lks.wide, 5 ft.deep, course S.80°W.
40.15 Set an iron post, 3 ft.long, 1 in. in diam.,26 ins.in the ground for ¼ sec.cor., marked on brass cap,



from which,
An ironwood,6 ins.in diam., brs.N.38¼°W.,266 lks.dist.; marked ¼ S 23 BT.
A palo verde, 8 ins.in diam., brs.S.76°E.,201 lks.dist.; marked ¼ S 26 BT.

66.10 Wash,20 lks.wide, 2½ ft.deep, course S.80°W.
75.40 Wash,20 lks.wide, 2 ft.deep, course S.75°W.
80.30 The cor.of secs.22,23,26 and 27.

32 Survey of Subdivision lines of Township 1 North, Range 7 East.
Chains.

Land, level.
Soil, sandy, 1st and 2nd rate.
Timber, scattering palo verde, mesquite and ironwood.
Undergrowth, scattering greasewood, scrub mesquite and cactus.
Fair grass.

N. 0° 6' E., bet. secs. 22 and 23.
Over level land, sloping slightly to the SW., thru scattering timber and undergrowth.

- 28.50 Wash, 30 lks. wide, 2 ft. deep, course SW.
- 37.50 Wash, 30 lks. wide, 2 ft. deep, course S. 80° W.
- 40.00 Set an iron post, 3 ft. long, 1 in. in diam., 26 ins. in the ground, for $\frac{1}{4}$ sec. cor., marked on brass cap,

$\frac{1}{4}$
 S22 | S23
 1921

from which,

An ironwood, 10 ins. in diam., brs. N. 35 $\frac{1}{2}$ ° W., 185 lks. dist., marked $\frac{1}{4}$ S 22 BT.

A palo verde, 14 ins. in diam., brs. S. 77 $\frac{1}{4}$ ° E., 207 lks. dist., marked $\frac{1}{4}$ S 23 BT.

- 40.15 Wash, 8 lks. wide, 1 $\frac{1}{2}$ ft. deep, course S. 70° W.
- 48.40 Wash, 30 lks. wide, 3 ft. deep, course S. 60° W.
- 80.00 Set an iron post, 3 ft. long, 2 ins. in diam., 26 ins. in the ground for cor. of secs. 14, 15, 22 and 23, marked on brass cap,

T1N | R7E
 S15 | S14
 S22 | S23
 1921

No trees suitable for bearing trees within limits.
Raise a mound of stone, 2 ft. base, 1 $\frac{1}{2}$ ft. high, W. of cor.

Land, level.
Soil, sandy, 1st and 2nd rate.
Timber, scattering palo verde, mesquite and ironwood.
Undergrowth, scattering greasewood, scrub mesquite and cactus.
Fair grass.

N. 89° 59' E., on a random line, bet. secs. 14 and 23.

- 40.00 Set temp. $\frac{1}{4}$ sec. cor.
- 80.22 Intersect N. and S. line, 5 lks. N. of the cor. of secs. 13, 14, 23 and 24.

Thence,

N. 89° 59' W., on a true line, bet. secs. 14 and 23.

Over level land, sloping slightly to the SW., thru scattering timber and undergrowth.

- 23.22 Wash, 30 lks. wide, 2 ft. deep, course S. 60° W.
- 31.72 Wash, 30 wide, 2 ft. deep, course S. 70° W.
- 33.52 Wash, 45 lks. wide, 2 $\frac{1}{2}$ ft. deep, course S. 80° W.
- 40.11 Set an iron post, 3 ft. long, 1 in. in diam., 26 ins. in the ground for $\frac{1}{4}$ sec. cor., marked on brass cap,

$\frac{1}{4}$ S 14
 S 23
 1921

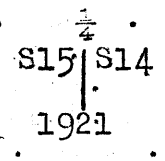
from which,

Survey of Subdivision Lines of Township 1 North Range 7 East 33

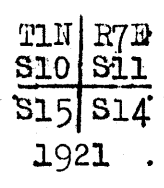
Chains.

A palo verde, 6 ins. in diam., brs. N. 87° E., 260 lks. dist., marked $\frac{1}{4}$ S 14 BT.
 A palo verde, 6 ins. in diam., brs. S. 60° E., 135 lks. dist., marked $\frac{1}{4}$ S 23 BT.
 48.02 Wash, 20 lks. wide, 3 ft. deep, course S. 65° W.
 50.92 Wash, 15 lks. wide, 2 $\frac{1}{2}$ ft. deep, course S. 75° W.
 61.22 Old road, brs. N. and S.
 62.02 Wash, 30 lks. wide, 2 $\frac{1}{2}$ ft. deep, course S. 80° W.
 80.22 The cor. of said secs. 14, 15, 22 and 23.
 Land, level.
 Soil, sandy and gravelly, 2nd and 3rd rate.
 Timber, scattering palo verde, mesquite and ironwood.
 Undergrowth, scattering greasewood, scrub mesquite and cactus.
 Fair grass.

N. 0° 06' E., bet. secs. 14 and 15.
 Over level land, sloping slightly to the SW., thru scattering timber and undergrowth.
 1.65 Apache Trail Auto Highway, brs. N. 77° 05' E. and S. 77° 05' W.; extends westerly to Phoenix, and easterly to Globe.
 5.30 Old road, brs. E. and W.
 14.50 Wash, 20 lks. wide, 2 ft. deep, course W.
 26.70 Wash, 20 lks. wide, 2 $\frac{1}{2}$ ft. deep, course S. 65° W.
 40.00 Set an iron post, 3 ft. long, 1 in. in diam., 26 ins. in the ground for $\frac{1}{4}$ sec. cor., marked on brass cap,



No trees suitable for bearing trees within limits. Dig pits 18x18x12 ins., one each N. and S. of post, 3 ft. dist.
 41.80 Wash, 30 lks. wide, 2 ft. deep, course S. 80° W.
 58.80 Wash, 30 lks. wide, 2 $\frac{1}{2}$ ft. deep, course S. 70° W.
 70.65 Telephone line, brs. E. and W. Extends westerly to Mesa, and northeasterly to Roosevelt.
 71.60 Wash, 15 lks. wide, 1 $\frac{1}{2}$ ft. deep, course SE.
 73.80 Old road, brs. E. and W.
 74.00 Power Transmission Line, brs. N. 80° E. and S. 80° W. Extends westerly to Phoenix and northeasterly to Roosevelt.
 79.50 Same wash, course S. 10° W.
 80.00 Set an iron post, 3 ft. long, 2 ins. in diam., 26 ins. in the ground for cor. of secs. 10, 11, 14 and 15, marked on brass cap,



from which,
 An ironwood, 12 ins. in diam., brs. N. 41 $\frac{1}{2}$ ° E., 30 lks. dist., marked T1N R7E S11 BT.
 A palo verde, 7 ins. in diam., brs. S. 43° E., 480 lks. dist., marked T1N R7E S14 BT.
 An ironwood, 14 ins. in diam., brs. N. 84 $\frac{1}{4}$ ° W., 235 lks. dist., marked T1N R7E S10 BT.
 No other trees available.
 Dig pits, 18x18x12 ins., one each NE., SE., SW. and NW. of post, 3 ft. dist.
 Land, level.
 Soil, sandy and gravelly, 2nd and 3rd rate.
 Timber, scattering palo verde, mesquite and ironwood.
 Undergrowth, scattering greasewood, scrub mesquite and cactus. Fair grass.

34 Survey of Subdivision lines of Township 1 North, Range 7 East.

Chains.

- S. 89°59'E., on a random line, bet. secs. 11 and 14.
- 40.00 Set temp. $\frac{1}{4}$ sec. cor.
- 80.14 Intersect the cor. of secs. 11, 12, 13 and 14.
- Thence;
- N. 89°59'W., on a true line, bet. secs. 11 and 14.
- Over gently rolling land, sloping SW., thru. scattering timber and undergrowth.
- 7.14 Wash, 15 lks. wide, 2 ft. deep, course SW.
- 9.69 Old road, brs. N. and S.
- 16.84 Wash, 60 lks. wide, 2 $\frac{1}{2}$ ft. deep, course SW.
- 21.94 Old road, brs. NE. and SW.
- 22.64 Wash, 15 lks. wide, 2 ft. deep, course SW.
- 28.84 Telephone line, brs. N 80°E. and S. 80°W. Extends westerly to Mesa and northeasterly to Roosevelt.
- 40.04 Wash, 30 lks. wide, 1 $\frac{1}{2}$ ft. deep, course S. 10°W.
- 40.07 Set an iron post, 3 ft. long, 1 in. in diam., 26 ins. in the ground for $\frac{1}{4}$ sec. cor., marked on brass cap,

$\frac{1}{4}$ S 11
S 14
1921

from which,

A palo verde, 12 ins. in diam., brs. N. 11 $\frac{1}{2}$ °W., 205 lks. dist., marked $\frac{1}{4}$ S 11 BT.

A palo verde, 6 ins. in diam., brs. S. 42°E., 69 lks. dist., marked $\frac{1}{4}$ S 14 BT.

- 47.04 Power Transmission line, brs. N. 80°E. and S. 80°W. Extends westerly to Phoenix and northeasterly to Roosevelt.
- 47.54 Old road, brs. N. 80°E. and S. 80°W.
- 53.84 Wash, 30 lks. wide, 1 $\frac{1}{2}$ ft. deep, course SW.
- 65.64 Wash, 20 lks. wide, 1 ft. deep, course SW.
- 70.00 Wash, 35 lks. wide, 1 $\frac{1}{2}$ ft. deep, course SW.
- 76.19 Old road brs. N. 10°E. and S. 10°W.
- 76.34 Wash, 15 lks. wide, 1 $\frac{1}{2}$ ft. deep, course SW.
- 79.79 Wash, 20 lks. wide, 2 ft. deep, course SW.
- 80.14 The cor. of secs. 10, 11, 14 and 15.

Land, gently rolling.
Soil, sandy and gravelly, 2nd and 3rd rate.
Timber, scattering palo verde, mesquite and ironwood.
Undergrowth, scattering greasewood, scrub mesquite and cactus.
Fair grass.

N. 0°06'E., bet. secs. 10 and 11.
Over nearly level land, sloping slightly to the S., thru. thru. scattering timber and undergrowth.

- 8.20 Road, brs. NE. and SW.
- 23.50 Wash, 40 lks. wide, 1 ft. deep, course S. 10°E.
- 24.80 Old road, brs. N. 10°W. and S. 10°E.
- 35.00 Leave nearly level, and enter rolling land. Ascend 40 ft., over S. slope.
- 39.70 Top of rocky knoll.
- Descend slightly over N. slope, to
- 40.00 Set an iron post, 3 ft. long, 1 in. in diam., 26 ins. in the ground, for $\frac{1}{4}$ sec. cor., marked on brass cap,

$\frac{1}{4}$
S 10 | S 11
1921

No trees suitable for bearing trees within limits; raise a mound of stone 2 ft. base, 1 $\frac{1}{2}$ ft. high, W. of cor.

- Descend 35 ft., over N. slope, to
- 44.90 Wash, 30 lks. wide, 2 ft. deep, course SW. Leave rolling, and enter nearly level land, sloping slightly to the S.

Chains.

- 45.10 Old road, brs. NE. and SW.
- 54.00 Same wash, 20 lks. wide, 2 ft. deep, course S. 10° E.
- 57.00 Same wash, 20 lks. wide, 2 ft. deep, course S. 10° W.
- 62.00 Same wash, 15 lks. wide, 2 ft. deep, course S. 10° E.
- 80.00 Set an iron post, 3 ft. long, 2 ins. in diam., 26 ins. in the ground for cor. of secs. 2, 3, 10 and 11, marked on brass cap,

T1N	R7E
S 3	S 2
S10	S11

 1921

from which,

- An ironwood, 6 ins. in diam., brs. N. 41½° E., 160 lks. dist., marked T1N R7E S2 BT.
- A palo verde, 5 ins. in diam., brs. S. 33½° E., 276 lks. dist., marked T1N R7E S11 BT.
- A palo verde, 8 ins. in diam., brs. S. 51½° W., 86 lks. dist., marked T1N R7E S10 BT.
- A palo verde, 10 ins. in diam., brs. N. 59° W., 129 lks. dist., marked T1N R7E S3 BT.

Land, nearly level and rolling.
 Soil, sandy and gravelly and rocky, 2nd and 3rd rate.
 Timber, scattering palo verde, mesquite and ironwood.
 Undergrowth, scattering greasewood, scrub mesquite and cactus. Fair grass.

- 40.00 S. 89° 59' E., on a random line, bet. secs. 2 and 11.
- 80.14 Set temp. ¼ sec. cor.
- Intersect the cor. of secs. 1, 2, 11 and 12.
- Thence, N. 89° 59' W., on true line, bet. secs. 2 and 11.
- Over gently rolling land, sloping S., thru. scattering timber and undergrowth.
- .34 Wash, 35 lks. wide, 3 ft. deep, course S. 10° E.
- 10.94 Wash, 10 lks. wide, 2 ft. deep, course S.
- 23.14 Wash, 60 lks. wide, 8 ft. deep, course S. 40° W.
- 24.64 Wash, 10 lks. wide, 6 ft. deep, course S.
- 26.92 Wash, 20 lks. wide, 10 ft. deep, course S.
- 33.94 Wash, 30 lks. wide, 1½ ft. deep, course S.
- 35.14 Wash, 15 lks. wide, 2 ft. deep, course S.
- 40.07 Set an iron post, 3 ft. long, 1 in. in diam., 26 ins. in the ground, for ¼ sec. cor., marked on brass cap,

¼ S	2
S 11	

 1921

- No trees suitable for bearing trees within limits; raise a mound of stone, 2 ft. base, 1½ ft. high, N. of cor.
 - 43.34 Wash, 15 lks. wide, 2½ ft. deep, course S. 20° W.
 - 46.54 Wash, 45 lks. wide, 2½ ft. deep, course S. 20° W.
 - 49.49 Old road, brs. N. 20° E. and S. 20° W.
 - 59.14 Wash, 30 lks. wide, 2 ft. deep, course S. 20° W.
 - 60.64 Old road, brs. N. 15° E. and S. 15° W.
 - 65.54 Wash, 15 lks. wide, 2 ft. deep, course S. 10° W.
 - 69.14 Wash, 15 lks. wide, 2 ft. deep, course S. 10° W.
 - 71.14 Wash, 30 lks. wide, 1 ft. deep, course S. 10° W.
 - 78.44 Wash, 35 lks. wide, 1½ ft. deep, course SW.
 - 80.14 The cor. of secs. 2, 3, 10 and 11.
- Land, gently rolling. Soil, gravelly & rocky, 3rd and 4th rate.
 Timber, scattering palo verde, mesquite and ironwood.
 Undergrowth, scattering greasewood, scrub mesquite and cactus.
 Poor grass.

- 40.00 N. 0° 06' E., on random line bet. secs. 2 and 3.
- 80.76 Set temp. ¼ sec. cor.
- Intersect N. bdy. of Tp., 3 lks. E. of the cor. of secs. 2, 3, 34 and 35; hereinbefore described.
- Thence, S. 0° 05' W., on true line, bet. secs. 2 and 3.
- Over gently rolling land, sloping S., thru. scattering timber and undergrowth.
- 35.56 Wash, 15 lks. wide, 1 ft. deep, course S. 20° W.

36 Survey of Subdivision lines of Township 1 North Range 7 East.

Chains.

40.76

Set an iron post, 3 ft. long, 1 in. in diam., 26 ins. in the ground, for $\frac{1}{4}$ sec. cor., marked on brass cap,

S 3 | S 2

1921

from which,

A palo verde, 6 ins. in diam., brs. S. $66\frac{1}{4}^{\circ}$ E., 124 lks. dist., marked $\frac{1}{4}$ S 2 BT.

A palo verde, 10 ins. in diam., brs. S. $86\frac{1}{4}^{\circ}$ W., 16 lks. dist., marked $\frac{1}{4}$ S 3 BT.

76.25

Wash, 15 lks. wide, $1\frac{1}{2}$ ft. deep, course S. 20° E.

80.76

The cor. of secs. 2, 3, 10 and 11.

Land, gently rolling. Soil, gravelly clay loam, 2nd & 3rd rate.

Timber, scattering palo verde, mesquite and ironwood.

Undergrowth, scattering greasewood, scrub mesquite and cactus.

Poor grass.

From previously reestablished std. cor. of secs. 33 and 34 on S. bdy. of Tp. (G. & S. R. Base Line), hereinbefore described,

N. $0^{\circ}02'$ W., bet. secs. 33 and 34.

Over level land, sloping slightly to the SW., thru. scattering undergrowth and very scattering timber.

20.56

Wash, 10 lks. wide, 1 ft. deep, course SW.

38.56

(40.00 chs. S. $0^{\circ}02'$ E. from intersection with Sectional Correction Line),

Set an iron post, 3 ft. long, 1 in. in diam., 26 ins. in the ground, for $\frac{1}{4}$ sec. cor., marked on brass cap,

S 33 | S 34

1921

from which,

A mesquite, 10 ins. in diam., brs. S. $33\frac{1}{4}^{\circ}$ W., 54 lks. dist., marked $\frac{1}{4}$ S 33 BT. No other trees available.

Dig pits, 18x18x12 ins., one each N. & S. of post, 3 ft. dist.

47.86

Wash, 10 lks. wide, 2 ft. deep, course SW.

78.56

Intersect Sectional Correction Line, 115 lks. W. of temp. cor. of secs. 27, 28, 33 and 34. At point of intersection,

Set an iron post, 3 ft. long, 2 ins. in diam., 26 ins. in the ground for cor. of secs. 27, 28, 33 and 34, marked on brass cap,

T1N | R7E

S28 | S27

S33 | S34

1921

Dig pits, 18x18x12 ins., one each NE., SE., SW. and NW. of post, 3 ft. dist.

Land, level. Soil, sandy and gravelly, 1st and 2nd rate.

Timber, very scattering mesquite and palo verde.

Undergrowth, scattering greasewood and scrub mesquite.

Fair grass.

From cor. of secs. 26, 27, 34 and 35.

West, on Sectional Correction Line, bet. secs. 27 and 34.

Over level land, sloping slightly to the SW., thru. scattering timber and undergrowth. Along irregular road bearing E. and W., thru. entire mile.

40.19

Set an iron post, 3 ft. long, 1 in. in diam., 26 ins. in the ground for $\frac{1}{4}$ sec. cor., marked on brass cap,

$\frac{1}{4}$ S 27

S 34

1921

from which,

An ironwood, 5 ins. in diam., brs. N. 7° E., 170 lks. dist., marked $\frac{1}{4}$ S 27 BT.

A palo verde, 5 ins. in diam., brs. S. $50\frac{1}{4}^{\circ}$ E., 178 lks. dist., marked $\frac{1}{4}$ S 34 BT.

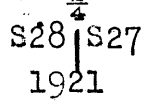
Survey of Subdivision lines of Township 1 North, Range 7 East. 37

Chains.
80.37

The cor. of secs. 27, 28, 33 and 34.
Land, level. Soil, sandy and gravelly, 1st and 2nd rate.
Timber, scattering palo verde, mesquite and ironwood.
Undergrowth, scattering greasewood and scrub mesquite.
Fair grass.

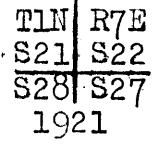
10.00
40.00

N. 0° 09' E., bet. secs. 27 and 28:
Over level land, sloping slightly to the SW., thru. scattering timber and undergrowth.
Wash, 6 lks. wide, 1 ft. deep, course SW.
Set an iron post, 3 ft. long, 1 in. in diam., 26 ins. in the ground, for $\frac{1}{4}$ sec. cor., marked on brass cap,



80.00

No trees within limits; dig pits, 18x18x12 ins., one each N. and S. of post, 3 ft. dist.
Set an iron post, 3 ft. long, 2 ins. in diam., 26 ins. in the ground, for cor. of secs. 21, 22, 27 and 28, marked on brass cap,



from which,

- A palo verde, 12 ins. in diam., brs. S. 24 $\frac{1}{2}$ ° E., 560 lks. dist., marked TLN R7E S27 BT.
- A palo verde, 5 ins. in diam., brs. N. 60 $\frac{1}{2}$ ° E., 470 lks. dist., marked TLN R7E S22 BT.
- A palo verde, 5 ins. in diam., brs. S. 57 $\frac{1}{2}$ ° W., 155 lks. dist., marked TLN R7E S28 BT.
- A palo verde, 7 ins. in diam., brs. N. 87° W., 265 lks. dist., marked TLN R7E S21 BT.

Land, level. Soil, sandy & gravelly, 1st and 2nd rate.
Timber, scattering palo verde, mesquite and ironwood.
Undergrowth, scattering greasewood and scrub mesquite.
Fair grass.

40.00
80.26

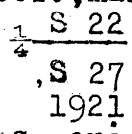
East, on a random line, bet. secs. 22 and 27.
Set temp. $\frac{1}{4}$ sec. cor.
Intersect the cor. of secs. 22, 23, 26 and 27.
Thence, West on true line, bet. secs. 22 and 27.
Over level land, sloping slightly to the SW., thru. scattering timber and undergrowth.

26.26

Leave timber and undergrowth, and enter cleared land, extending 3 chs. N. of line, and 20 chs. S. of line.

40.13

Set an iron post, 3 ft. long, 1 in. in diam., 26 ins. in the ground, for $\frac{1}{4}$ sec. cor., marked on brass cap,



76.20

Dig pits, 18x18x12 ins., one each E. & W. of post, 3 ft. dist.
Continue over cleared land, extending 3 chs. N. & 20 chs. S. of line.

80.26

Leave cleared land, and enter scattering timber and undergrowth, brs. N. and S.
The cor. of secs. 21, 22, 27 and 28.
Land, level. Soil, sandy and gravelly, 1st and 2nd rate.
Timber, scattering palo verde & mesquite, except in clearing.
Undergrowth, scattering greasewood, scrub mesquite and cactus, except in clearing. Fair grass.

6.10
10.00
26.20
40.00

N. 0° 09' E., bet. secs. 21 and 22.
Over level land, sloping slightly to the SW., thru. scattering timber and undergrowth.
Wash, 20 lks. wide, 2 $\frac{1}{2}$ ft. deep, course S. 80° W.
Wash, 6 lks. wide, 2 ft. deep, course S. 70° W.
Wash, 20 lks. wide, 2 ft. deep, course S. 70° W.
Set an iron post, 3 ft. long, 1 in. in diam., 26 ins. in the ground, for $\frac{1}{4}$ sec. cor., marked on brass cap,

38 Survey of Subdivision lines of Township 1 North Range 7 East.

Chains.

$$\frac{1}{4}$$

S21	S22
1921	

from which,

An ironwood, 4 ins. in diam., brs. S. $81\frac{1}{2}^{\circ}$ E., 71 lks. dist., marked BT.A palo verde, 8 ins. in diam., brs. S. $76\frac{1}{4}^{\circ}$ W., 120 lks. dist., marked $\frac{1}{4}$ S 21 BT.40.30 Wash, 35 lks. wide, 2 ft. deep, course S. 50° W.

71.90 Wash, 60 lks. wide, 2 ft. deep, course SW.

74.00 Apache Trail Auto Highway, brs. E. and W.; extends easterly to Globe and westerly to Phoenix.

80.00 Set an iron post, 3 ft. long, 2 ins. in diam., 26 ins. in the ground for cor. of secs. 15, 16, 21 and 22, marked on brass cap,

TLN	R7E
S16	S15
S21	S22
1921	

No trees within limits; dig pits, 18x18x12 ins., one each from NE., SE., SW. and NW. of post, 3 ft. dist.

Land, level. Soil, sandy and gravelly, 1st and 2nd rate.

Timber, scattering palo verde, mesquite and ironwood.

Undergrowth, scattering greasewood, scrub mesquite and cactus. Fair grass.

East, on a random line, bet. secs. 15 and 22.40.00 Set temp. $\frac{1}{4}$ sec. cor.

80.18 Intersect N. & S. line, 8 lks. S. of cor. of secs. 14, 15, 22 & 23.

Thence, S. $89^{\circ}57'$ W., on true line, bet. secs. 15 and 22.

Over level land, sloping slightly to the SW., thru. scattering timber and undergrowth.

7.68 "Apache Trail" Auto Highway, brs. N. 85° E., and S. 85° W. Extends easterly to Globe and westerly to Phoenix.

25.18 Wash, 45 lks. wide, 2 ft. deep, course SW.

40.09 Set an iron post, 3 ft. long, 1 in. in diam., 26 ins. in the ground, for $\frac{1}{4}$ sec. cor., marked on brass cap,

$\frac{1}{4}$ S 15
S 22
1921

from which,

A palo verde, 14 ins. in diam., brs. S. 17° W., 140 lks. dist., marked $\frac{1}{4}$ S 22 BT.A palo verde, 12 ins. in diam., brs. N. $60\frac{1}{4}^{\circ}$ E., 33 lks. dist., marked $\frac{1}{4}$ S 15 BT.

45.61 Wash, 20 lks. wide, 2 ft. deep, course SW.

54.08 Wash, 20 lks. wide, 2 ft. deep, course SW.

74.68 Wash, 15 lks. wide, 2 ft. deep, course SW.

80.18 The cor. of secs. 15, 16, 21, and 22.

Land, level. Soil, sandy and gravelly, 1st and 2nd rate.

Timber, scattering palo verde, mesquite and ironwood.

Undergrowth, scattering greasewood, scrub mesquite and cactus. Fair grass.

N. $0^{\circ}09'$ E., bet. secs. 15 and 16.

Over nearly level land, sloping to the SW., thru. scattering timber and undergrowth.

8.40 Wash, 20 lks. wide, $1\frac{1}{2}$ ft. deep, course SW.

14.70 Wash, 8 lks. wide, 1 ft. deep, course SW.

27.30 Wash, 15 lks. wide, 2 ft. deep, course SW.

35.40 Old road, brs. E. and W.

40.00 Set an iron post, 3 ft. long, 1 in. in diam., 26 ins. in the ground; for $\frac{1}{4}$ sec. cor., marked on brass cap,

S16	S15
1921	

from which,

A palo verde, 12 ins. in diam. brs. N. $38\frac{1}{2}^{\circ}$ E., 152 lks. dist., marked $\frac{1}{4}$ S 15 BT. No other trees within limits.

Dig pits, 18x18x12 ins. one each N. & S. of post, 3 ft. dist.

53.20 Wash, 15 lks. wide, 2 ft. deep, course SW.

55.95 Telephone line, brs. N. 80° E. and S. 80° W. Extends northeasterly to Roosevelt and westerly to Mesa.

Survey of Subdivision lines of Township 1 North, Range 7 East. 39

59.30 Power Transmission Line, brs. N. 79° 20' E. & S. 79° 20' W.; extends
 59.50 Old northeasterly to Roosevelt and westerly to Phoenix.
 59.50 Old road, brs. NE, and SW, course S. 20° W.
 71.00 Wash, 8 lks. wide, 2 ft. deep, course S. 20° E.
 73.50 Same wash, course S. 10° W., 2 ins. in diam., 26 ins. in the
 80.00 Set an iron post, 3 ft. long, 2 ins. in diam., 26 ins. in the
 ground, for cor. of secs. 9, 10, 15 & 16, marked on brass cap,

T1N	R7E
S 9	S10
S16	S15
1921	

from which,
 A palo verde, 10 ins. in diam., brs. N. 15 1/2° E., 121
 lks. dist., marked T1N R7E S10 BT.
 A palo verde, 8 ins. in diam., brs. S. 37 1/2° E., 234
 lks. dist., marked T1N R7E S15 BT.
 A palo verde, 10 ins. in diam., brs. S. 72° W., 168
 lks. dist., marked T1N R7E S16 BT.
 A palo verde, 8 ins. in diam., brs. N. 19° W., 110
 lks. dist., marked T1N R7E S9 BT.

Land, nearly level.
 Soil, sandy and gravelly, 2nd and 3rd rate.
 Timber, scattering palo verde, mesquite and ironwood.
 Undergrowth, scattering greasewood, scrub mesquite and
 cactus.
 Fair grass.

40.00 N. 89° 57' E., on random line, bet. secs. 10 and 15.
 80.10 Set temp, 1/4 sec. cor.
 Intersect N. and S. line, 18 lks. N. of the cor. of secs. 10,
 11, 14 and 15.

Thence,
 N. 89° 55' W., on true line, bet. secs. 10 and 15.
 Over gently rolling land, sloping SW., thru. scattering
 timber and undergrowth.
 6.10 Wash, 45 lks. wide, 1 ft. deep, course SW.
 7.30 Old road, brs. NE and SW.
 9.30 Wash, 15 lks. wide; 1 1/2 ft. deep, course S. 20° W.
 22.90 Old road, brs. NE and SW.
 40.05 Set an iron post, 3 ft. long, 1 in. in diam., 26 ins. in
 the ground, for 1/4 sec. cor., marked on brass cap,

1/4	S 10
S 15	
1921	

from which,
 A palo verde, 5 ins. in diam., brs. N. 21 1/2° W., 213
 lks. dist., marked 1/4 S 10 BT.
 A palo verde, 6 ins. in diam., brs. S. 8 1/2° E., 240
 lks. dist., marked 1/4 S 15 BT.

54.00 Wash, 30 lks. wide, 1 1/2 ft. deep, course S. 20° W.
 56.40 Wash, 12 lks. wide, 2 ft. deep, course S. 10° W.
 74.50 Wash, 15 lks. wide, 1 ft. deep, course S. 20° W.
 77.90 Wash, 6 lks. wide, 1 ft. deep, course SW,
 80.10 The cor. of secs. 9, 10, 15 and 16.

Land, gently rolling.
 Soil, sandy and gravelly, 2nd and 3rd rate.
 Timber, scattering palo verde, mesquite and ironwood.
 Undergrowth, scattering greasewood, scrub mesquite and
 cacti.
 Fair grass.

N. 0° 09' E., bet. secs. 9 and 10.
 Over gently rolling land, sloping SW., thru. scattering

40. Survey of Subdivision lines of Township 1 North, Range 7 East.

Chains.

- 13.60 timber and undergrowth.
- Old road, brs. NE. and SW.
- 35.00 Wash, 12 lks. wide, 2 ft. deep, course SW.
- 39.25 Wash, 15 lks. wide, 2 ft. deep, course SW.
- 40.00 Set an iron post, 3 ft. long, 1 in. in diam., 26 ins. in the ground, for $\frac{1}{4}$ sec. cor., marked on brass cap,

$\frac{1}{4}$
 S 9 | S 10
 1921

No trees within limits; dig pits 18x18x12 ins., one each N. and S. of post, 3 ft. dist. Continue over gently rolling land, sloping SW., thru. scattering timber and undergrowth.

- 65.30 Foot of steep slope of ridge, brs. NW. and SE. Leave gently rolling, and enter mountainous land. Ascend 170 ft., over SW. and S. slopes.
- 73.10 Top of hill, brs. E. and SW. at NW. end of ridge, bearing NW. and SE. thru. the N. $\frac{1}{2}$ of sec. 10. Descend 160 ft., over N. slope.
- 79.40 Wash, 20 lks. wide, 2 ft. deep, course W. Leave mountainous and enter gently rolling land.
- 80.00 Set an iron post, 3 ft. long, 2 ins. in diam., 26 ins. in the ground, for cor. of secs. 3, 4, 9 and 10, marked on brass cap,

TLN	R7E
S 4	S 3
S 9	S 10

 1921

from which,

- A palo verde, 5 ins. in diam., brs. N. 67 $\frac{1}{2}$ ° E., 233 lks. dist., marked TLN R7E S3 BT.
- A palo verde, 12 ins. in diam., brs. S. 36 $\frac{1}{2}$ ° E., 44 lks. dist., marked TLN R7E S10 BT.
- An ironwood, 5 ins. in diam., brs. S. 43 $\frac{1}{2}$ ° W., 92 lks. dist., marked TLN R7E S9 BT.
- A palo verde, 6 ins. in diam., brs. N. 20° W., 271 lks. dist., marked TLN R7E S4 BT.

Land, gently rolling and mountainous.
 Soil, gravelly and rocky, 2nd and 3rd rate.
 Timber, scattering palo verde, mesquite and ironwood.
 Undergrowth, scattering greasewood, scrub mesquite and cactus.
 Poor grass.

- 40.00 S. 89° 55' E., on random line, bet. secs. 3 and 10. Set temp. $\frac{1}{4}$ sec. cor.
- 80.04 Intersect N. and S. line, 5 lks. N. of the cor. of secs. 2, 3, 10 and 11.
- Thence,
 N. 89° 53' W., on true line, bet. secs. 3 and 10.
 Over gently rolling land, sloping S., thru. scattering timber and undergrowth.
- 2.54 Wash, 20 lks. wide, 2 ft. deep, course S.
- 14.74 Old road, brs. N. and S.
- 21.34 Wash, 15 lks. wide, 1 ft. deep, course S.
- 28.34 Wash, 15 lks. wide, 2 ft. deep, course S.
- 40.02 Set an iron post, 3 ft. long, 1 in. in diam., 10 ins. in the ground to bed rock, supported by a mound of stone for $\frac{1}{4}$ sec. cor., marked on brass cap,

$\frac{1}{4}$ S 3
 S 10
 1921

Chains.

from which,

A palo verde, 14 ins. in diam., brs. N. 41 1/4° W., 183 lks. dist., marked 1/4 S 3 BT.

A palo verde, 8 ins. in diam., brs. S. 25 1/2° E., 34 lks. dist., marked 1/4 S 10 BT.

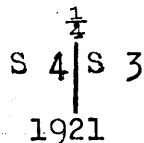
- 45.79 Wash, 12 lks. wide, 1 ft. deep, course S. 20° W.
- 46.54 Wash, 20 lks. wide, 1 ft. deep, course S. 20° W.
- 51.04 Wash, 45 lks. wide, 1 ft. deep, course S. 20° W.
- 51.84 Old road, brs. N. 20° E. and S. 20° W.
- 52.74 Wash, 20 lks. wide, 1 1/2 ft. deep, course S.
- 58.84 Wash, 8 lks. wide, 1 1/2 ft. deep, course S.
- 74.84 Wash, 15 lks. wide, 1 1/2 ft. deep, course N. 80° W.
- 77.54 Same wash, course S. 80° W.
- 80.04 The cor. of secs. 3, 4, 9 and 10.

Land, gently rolling.
 Soil, gravelly and rocky, 3rd and 4th rate.
 Timber, scattering palo verde, mesquite and ironwood.
 Undergrowth, scattering greasewood, scrub mesquite and cacti.
 Poor grass.

- 40.00 N. 0° 09' E., on random line, bet. secs. 3 and 4. Set temp. 1/4 sec. cor.
- 81.12 Fall 8 lks. E. of the cor. of secs. 3, 4, 33 and 34, on the N. bdy. of the Tp., hereinbefore described.

Thence,
 S. 0° 06' W., on true line, bet. secs. 3 and 4.
 Over rolling land, thru. scattering timber and undergrowth.

- .46 Ascend slightly over E. slope, to leave rolling, and enter mountainous land.
- 5.12 Ascend 46 ft. over NE. slope. Spur, sloping SE. from knoll, about 6 chs. NW.
- 8.12 Descend 86 ft., over SW. slope, to leave mountainous, and enter gently rolling land, sloping SW.
- 14.62 Old road, brs. NE. and SW.
- 21.12 Wash, 100 lks. wide, 1 ft. deep, course SW.
- 35.00 Wash, 15 lks. wide, 1 ft. deep, course SW.
- 41.12 Set an iron post, 3 ft. long, 1 in. in diam., 26 ins. in the ground for 1/4 sec. cor., marked on brass cap,



from which,

A palo verde, 5 ins. in diam., brs. S. 89 1/2° E., 143 lks. dist., marked 1/4 S 3 BT.

A palo verde, 6 ins. in diam., brs. S. 34 1/2° W., 136 lks. dist., marked 1/4 S 4 BT.

- 73.12 Wash, 30 lks. wide, 1 ft. deep, course SW.
- 77.02 Wash, 45 lks. wide, 1 ft. deep, course SW.
- 80.84 Old road, brs. E. and W.
- 81.12 The cor. of secs. 3, 4, 9 and 10.

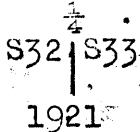
Land, rolling and mountainous.
 Soil, gravelly and rocky, 2nd, 3rd and 4th rate.
 Timber, scattering palo verde, mesquite and ironwood.
 Undergrowth, scattering greasewood, scrub mesquite and cactus.
 Poor grass.

From the previously reestablished standard cor. of secs. 32 and 33, on the S. bdy. of the Tp. (G. & S. R. Base Line) hereinbefore described.
 N. 0° 02' W., bet. secs. 32 and 33.

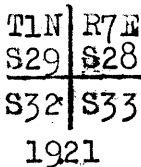
42 Survey of Subdivision lines of Township 1 North, Range 7 East.

Chains.

38.16 Over level land, sloping slightly to the SW., thru scattering undergrowth, and very scattering timber.
(40.00 chs. S. 0° 02' E., from intersection with Sectional Correction Line),
Set an iron post, 3 ft. long, 1 in. in diam., 26 ins. in the ground, for $\frac{1}{4}$ sec. cor., marked on brass cap,



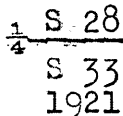
78.16 Dig pits, 18x18x12 ins., one each N. and S. of post, 3 ft. dist.
Intersect Sectional Correction Line 148 lks. W. of temp. cor. of secs. 28, 29, 32 and 33. At point of intersection, Set an iron post, 3 ft. long, 2 ins. in diam., 26 ins. in the ground for cor. of secs. 28, 29, 32 and 33, marked on brass cap,



Dig pits, 18x18x12 ins., one each NE., SE., SW. and NW. of post, 3 ft. dist.
Land, level.
Soil, sandy, 1st and 2nd rate.
Timber, very scattering mesquite and palo verde.
Undergrowth, scattering greasewood and scrub mesquite.
Fair grass.

From cor. of secs. 27, 28, 33 and 34, West, on Sectional Correction Line, bet. secs. 28 and 33. Over level land, sloping slightly to the SW. thru scattering undergrowth, and very scattering timber, along road, bearing E. and W.

39.00 Leave undergrowth, brs. N. and S.; enter cleared land.
40.16 $\frac{1}{2}$ Set an iron post, 3 ft. long, 1 in. in diam., 26 ins. in the ground for $\frac{1}{4}$ sec. cor., marked on brass cap,



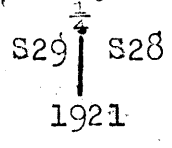
80.33 Dig pits, 18x18x12 ins., one each E. and W. of post, 3 ft. dist.,
Continue over level cleared land, along road, bearing E. and W. on N. side of line.
Intersect the cor. of secs. 28, 29, 32 and 33.
Land, level.
Soil, sandy, 1st and 2nd rate.
Timber, very scattering palo verde in E. 39 chs. None elsewhere.
Undergrowth, scattering greasewood and scrub mesquite in E. 39 chs. No undergrowth elsewhere.
Fair grass.

N. 0° 12' E., bet. secs. 28 and 29.
2.50 Over level cleared land, sloping slightly to the SW.
3.30 Road, brs. E. and W.
Line of fence posts, brs. E. and W. SE. cor. of field brs. E. about 2.00 chs. dist., from which line of fence posts

Survey of Subdivision lines of Township North, Range 7 East. 43

Chains.

40.00 extends N. Thence across E. side of field.
Set an iron post, 3 ft. long, 1 in. in diam., 26 ins. in the ground for 1/4 sec. cor., marked on brass cap,



42.80 Dig pits, 18x18x12 ins., one each N. and S. of post, 3 ft. dist.

Line of fence posts, brs. E. and W. NE. cor. of field, brs. E. about 40 lks. dist., from which line of fence posts extends S. Leave field.

44.60 Wash, 15 lks. wide, 2 1/2 ft. deep, course S. 65° W.

45.00 Leave cleared land, and enter scattering timber and undergrowth, brs. E. and W.

80.00 Set an iron post, 3 ft. long, 2 ins. in diam., 26 ins. in the ground, for cor. of secs. 20, 21, 28 and 29, marked on brass cap,



No trees available; dig pits 18x18x12 ins., one each NE., SE., SW. and NW. of post, 3 ft. dist.

Land, level.

Soil, sandy, 1st and 2nd rate.

Timber, scattering mesquite and palo verde in N. 35 chs. No timber in S. 45 chs.

Undergrowth, scattering greasewood and scrub mesquite in N. 35 chs. No undergrowth in S. 45 chs.

Fair grass.

40.00 East, on a random line, bet. secs. 21 and 28.

Set temp. 1/4 sec. cor.

80.24 Intersect N. and S. line, 2 lks. N. of the cor. of secs. 21, 22, 27 and 28.

Thence,

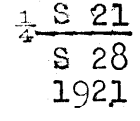
N. 89° 59' W., on true line, bet. secs. 21 and 28,

Over level land, sloping slightly to the SW., thru scattering timber and undergrowth.

12.95 Wash, 6 lks. wide, 1 1/2 ft. deep, course S. 70° W.

15.85 Wash, 6 lks. wide, 2 ft. deep, course S. 60° W.

40.12 Set an iron post, 3 ft. long, 1 in. in diam., 26 in. in the ground for 1/4 sec. cor., marked on brass cap,



from which,

A palo verde, 10 ins. in diam., brs. N. 76 1/2° W., .55 lks. dist., marked 1/4 S 21 BT.

A palo verde, 8 ins. in diam., brs. S. 64 1/2° W., .163 lks. dist., marked 1/4 S 28 BT.

74.94 Wash, 20 lks. wide, 2 1/2 ft. deep, course S. 60° W.

80.24 The cor. of secs. 20, 21, 28 and 29.

Land, level.

Soil, sandy, 1st and 2nd rate.

Timber, scattering palo verde, mesquite and ironwood.

Undergrowth, scattering greasewood, scrub mesquite and cactus.

Fair grass.

44 Survey of Subdivision lines of Township 1 North, Range 7 East.

Chains. N.0°12'E., bet. secs.20 and 21.
 Over level land, sloping slightly to the SW., thru. scattering timber and undergrowth.
 33.00 Wash, 20 lks. wide, 2 ft. deep, course S.80°W.
 40.00 Set an iron post, 3 ft. long, 1 in. in diam., 26 ins. in the ground for $\frac{1}{4}$ sec. cor., marked on brass cap,

$\frac{1}{4}$
 S20 | S21
 |
 1921

No trees within limits; raise a mound of stone, 2 ft. base, $1\frac{1}{2}$ ft. high, W. of cor.
 Roy Ritchie's house brs. N.87°55'E., 10.00 chs. dist.
 42.00 Road; brs. E. and W.
 44.50 Foot of ridge, brs. E. and W. Leave level, and enter mountainous land.
 Ascend 117 ft.; over S. slope.
 50.50 Top of detached ridge, brs. E. and W.
 Descend 118 ft., over N. slope, to
 55.00 Foot of ridge, brs. S. and W. Leave mountainous, and enter level land.
 55.70 Road, brs. NE. and SW.
 64.20 Apache Trail Auto Highway, brs. N.86 $\frac{1}{2}$ °E. and S.86 $\frac{1}{2}$ °W. Extends easterly to Globe and westerly to Phoenix.
 80.00 Set an iron post, 3 ft. long, 2 ins. in diam., 26 ins. in the ground, for cor. of secs. 16, 17, 20 and 21, marked on brass cap,

TLN | R7E
 S17 | S16
 S20 | S21
 1921

No trees available; dig pits, 18x18x12 ins.; one each NE., SE., SW and NW. of post, 3 ft. dist.
 Land, S.44 $\frac{1}{2}$ chs. and N.25 chs. level; remainder mountainous.
 Soil, sandy, gravelly and rocky, 2nd, 3rd and 4th rate.
 Timber, scattering palo verde, mesquite and ironwood.
 Undergrowth, scattering greasewood, scrub mesquite and cactus,
 Fair grass.

S.89°59'E. on a random line, bet. secs. 16 and 21.
 40.00 Set temp. $\frac{1}{4}$ sec. cor.
 80.16 Intersect N. and S. line, 2 lks. S. of the cor. of secs. 15, 16, 21 and 22.
 Thence
 West, on true line, bet. secs. 16 and 21.
 Over level land, sloping slightly to the SW., thru. scattering timber and undergrowth.
 12.66 Wash, 20 lks. wide, 2 ft. deep, course S.60°W.
 40.08 Set an iron post, 3 ft. long, 1 in. in diam., 26 ins. in the ground, for $\frac{1}{4}$ sec. cor., marked on brass cap,

$\frac{1}{4}$ S 16
 S 21
 1921

from which,
 A palo verde, 8 ins. in diam., brs. N.32°E., 216 lks. dist., marked $\frac{1}{4}$ S 16 BT.
 A palo verde, 10 ins. in diam., brs. S.12 $\frac{3}{4}$ °W., 72 lks. dist., marked $\frac{1}{4}$ S 21 BT.

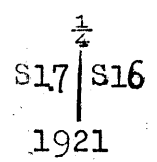
53.65 Old road, brs. NE. and SW.

Survey of Subdivision lines of Township 1 North, Range 7 East. 45

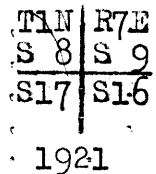
Chains.

75.65 Wash, 8 lks. wide, 2 ft. deep, course S. 20° W.
 80.16 The cor. of secs. 16, 17, 20 and 21.
 Land, level.
 Soil, sandy and gravelly, 1st and 2nd rate.
 Timber, scattering palo verde, mesquite and ironwood.
 Undergrowth, scattering greasewood, scrub mesquite and cacti.
 Fair grass.

N. 0° 12' E., bet. secs. 16 and 17.
 Over level land, sloping slightly to the SW., thru. scattering timber and undergrowth.
 3.10 Wash, 15 lks. wide, 1 1/2 ft. deep, course S. 30° W.
 40.00 Set an iron post, 3 ft. long, 1 in. in diam., 26 ins. in the ground, for 1/4 sec. cor., marked on brass cap,



from which,
 A palo verde, 8 ins. in diam., brs. N. 88 1/2° E., 130 lks. dist., marked 1/4 S 16 BT.
 A palo verde, 6 ins. in diam., brs. N. 34 1/2° W., 144 lks. dist., marked 1/4 S 17 BT.
 41.20 Telephone line, brs. N. 80° E. and S. 80° W. Extends northeasterly to Roosevelt and westerly to Mesa.
 44.30 Old road, brs. N. 80° E. and S. 80° W.
 44.60 Power Transmission line, brs. N. 86 1/2° E. and S. 86 1/2° W. Extends northeasterly to Roosevelt and westerly to Phoenix.
 50.00 Wash, 12 lks. wide, 1 ft. deep, course S. 60° W.
 63.10 Old road, brs. NE and SW.
 79.90 Wash, 15 lks. wide, 1 1/2 ft. deep, course S. 40° W.
 80.00 Set an iron post, 3 ft. long, 2 ins. in diam., 26 ins. in the ground for cor. of secs. 8, 9, 16 and 17, marked on brass cap,



from which,
 A palo verde, 10 ins. in diam., brs. N. 38 1/2° E., 156 lks. dist., marked TLN R7E S9 BT.
 A palo verde, 8 ins. in diam., brs. S. 52 1/2° E., 241 lks. dist., marked TLN R7E S16 BT.
 A palo verde, 5 ins. in diam., brs. S. 48° W., 242 lks. dist., marked TLN R7E S17 BT.
 A palo verde, 6 ins. in diam., brs. N. 63° W., 366 lks. dist., marked TLN R7E S8 BT.
 Land, level.
 Soil, sandy and gravelly, 2nd and 3rd rate.
 Timber, scattering palo verde, mesquite and ironwood.
 Undergrowth, scattering greasewood, scrub mesquite and cactus.
 Fair grass.

East., on random line, bet. secs. 9 and 16.
 40.00 Set temp. 1/4 sec. cor.
 80.24 Intersect N. and S. line, 9 lks. N. of the cor. of secs. 9, 10, 15 and 16.
 Thence,
 N. 89° 56' W., on true line, bet. secs. 9 and 16.

46 Survey of Subdivision lines of Township 1 North Range 7 East Chains.

- Over level land, sloping slightly to the SW., thru. scattering timber and undergrowth.
- 10.94 Old road, brs. N.20°E. and S.20°W.
- 15.24 Wash, 15 lks. wide, 1½ ft. deep, course SW.
- 19.05 Wash, 30 lks. wide, course S.60°W. Leave level, and enter hilly land.
- Ascend 50 ft., over E. slope.
- 19.64 Old road, brs. NE. and SW.
- 26.25 Top of hill brs. NW. and SE.
- Descend 56 ft., over SW. slope, to
- 30.25 Foot of hill, brs. NW. and SE. Leave hilly, and enter level land sloping slightly to the SW.
- 40.12 Set an iron post, 3 ft. long, 1 in. in diam., 26 ins. in the ground, for ¼ sec. cor., marked on brass cap,

$\frac{1}{4}$ S 9
 S 16
 1921

from which,

- An ironwood, 6 ins. in diam., brs. N.63°W., 109 lks. dist., marked ¼ S 9 BT.
- An ironwood, 4 ins. in diam., brs. S.63½°W., 163 lks. dist., marked BT.

- 70.75 Wash, 15 lks. wide, 1 ft. deep, course S.60°W.
- 71.25 Old road, brs. NE. and SW.
- 79.35 Wash, 15 lks. wide, 1½ ft. deep, course S.50°W.
- 80.24 The cor. of secs. 8, 9, 16 and 17.
- Land, E. 19 chs. and W. 50 chs. level; remainder, hilly.
- Soil, sandy and gravelly, 2nd and 3rd rate.
- Timber, scattering palo verde, mesquite and ironwood.
- Undergrowth, scattering greasewood, scrub mesquite and cactus.
- Fair grass.

N.0°12'E., bet. secs. 8 and 9.

- Over level land, sloping slightly to the SW., thru. scattering timber and undergrowth.
- 16.10 Wash, 15 lks. wide, 1 ft. deep, course SW.
- 34.70 Wash, 30 lks. wide, 1½ ft. deep, course S.60°W.
- 39.50 Wash, 20 lks. wide, 1 ft. deep, course S.55°W.
- 40.00 Set an iron post, 3 ft. long, 1 in. in diam., 26 ins. in the ground, for ¼ sec. cor., marked on brass cap,

$\frac{1}{4}$
 S 8 | S 9
 1921

from which,

- A palo verde, 8 ins. in diam., brs. S.83¼°E., 163 lks. dist., marked ¼ S 9 BT.
- A palo verde, 10 ins. in diam., brs. S.38½°W., 83 lks. dist., marked ¼ S 8 BT.

- 44.35 Old road, brs. E. and W.
- 47.80 Wash, 15 lks. wide, 1 ft. deep, course S.60°W.
- 54.70 Old road, brs. NE. and SW.
- 57.40 Old road, brs. NE. and SW.
- 58.00 Wash, 15 lks. wide, 1 ft. deep, course S.65°W.
- 79.80 Wash, 15 lks. wide, 1½ ft. deep, course S.50°W.
- 80.00 Set an iron post, 3 ft. long, 2 ins. in diam., 26 ins. in the ground, for cor. of secs. 4, 5, 8 and 9, marked on brass cap,

T1N | R7E
 S 5 | S 4
 S 8 | S 9

1921

Survey of Subdivision lines of Township 1 North Range 7 East. 47

Chains.

from which,
 A palo verde, 6 ins. in diam., brs. N. $31\frac{1}{2}^{\circ}$ E.,
 260 lks. dist., marked TLN R7E S4 BT.
 A palo verde, 12 ins. in diam., brs. S. $87\frac{1}{2}^{\circ}$ E.,
 230 lks. dist., marked TLN R7E S9 BT.
 A palo verde, 6 ins. in diam., brs. S. 58° W., 182
 lks. dist., marked TLN R7E S8 BT.
 A palo verde, 6 ins. in diam., brs. N. $63\frac{1}{2}^{\circ}$ W., 26
 lks. dist., marked TLN R7E S 5 BT.

Land, level.
 Soil, sandy and gravelly, 2nd and 3rd rate.
 Timber, scattering palo verde, mesquite and ironwood.
 Undergrowth, scattering greasewood, scrub mesquite and
 cactus.
 Fair grass.

S. $89^{\circ}56'$ E., on a random line, bet. secs. 4 and 9.
 40.00 Set temp. $\frac{1}{4}$ sec. cor.
 80.10 Intersect N. and S. line, 5 lks. N. of the cor. of secs. 3, 4,
 9 and 10.
 Thence,
 S. $89^{\circ}54'$ W., on a true line, bet. secs. 4 and 9.
 Over nearly level land, sloping slightly to the SW, thru.
 scattering timber and undergrowth.
 2.40 Wash, 60 lks. wide, 1 ft. deep, course S. 60° W.
 4.90 Wash, 15 lks. wide, $1\frac{1}{2}$ ft. deep, course SW.
 11.60 Wash, 8 lks. wide, 1 ft. deep, course S. 20° W.
 15.50 Old road, brs. NE and SW.
 40.05 Set an iron post, 3 ft. long, 1 in. in diam., 26 ins. in
 the ground, for $\frac{1}{4}$ sec. cor., marked on brass cap,

$\frac{1}{4}$ S 4
 S 9
 1921

from which,
 A palo verde, 10 ins. in diam., brs. N. 24° E., 31
 lks. dist., marked $\frac{1}{4}$ S 4 BT.
 A palo verde, 6 ins. in diam., brs. S. 30° W., 85
 lks. dist., marked $\frac{1}{4}$ S 9 BT.

40.20 Wash, 30 lks. wide, 2 ft. deep, course SW.
 57.70 Wash, 40 lks. wide, $1\frac{1}{2}$ ft. deep, course SW.
 59.10 Old road, brs. NE and SW.
 64.40 Wash, 10 lks. wide, 2 ft. deep, course SW.
 74.80 Wash, 30 lks. wide, $1\frac{1}{2}$ ft. deep, course SW.
 80.10 The cor. of secs. 4, 5, 8 and 9.
 Land, nearly level.
 Soil, sandy, gravelly and rocky, 2nd, 3rd and 4th rate.
 Timber, scattering palo verde, mesquite and ironwood.
 Undergrowth, scattering greasewood, scrub mesquite and
 cactus.
 Poor grass.

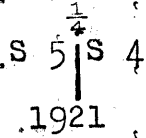
N. $0^{\circ}12'$ E., on random line, bet. secs. 4 and 5.
 40.00 Set temp. $\frac{1}{4}$ sec. cor.
 81.34 Intersect the cor. of secs. 4, 5, 32 and 33, on N. bdy. of
 Tp., hereinbefore described.
 Thence,
 S. $0^{\circ}12'$ W., on true line, bet. secs. 4 and 5.
 Over gently rolling land, sloping SW., thru. scattering
 timber and undergrowth.
 20.15 Wash, 20 lks. wide, 1 ft. deep, course S. 50° W.
 24.35 Wash, 20 lks. wide, $1\frac{1}{2}$ ft. deep, course S. 30° W.
 28.95 Old road, brs. NE and SW.

108

48. Survey of the Subdivision lines of Township 1 North, Range 7 East.

Chains.

41.34 Set an iron, 3 ft. long, 1 in. in diam., 26 ins. in the ground for $\frac{1}{4}$ sec. cor., marked on brass cap,



from which,

An ironwood, 12 ins. in diam., bears N. 25° E., 66 lks. dist., marked $\frac{1}{4}$ S 4 BT.

A palo verde, 8 ins. in diam., brs. N. 11 $\frac{1}{2}$ ° W., 100 lks. dist., marked $\frac{1}{4}$ S 5 BT.

44.25 Wash, 20 lks. wide, 1 $\frac{1}{2}$ ft. deep, course S. 20° W.

59.64 Wash, 15 lks. wide, 1 $\frac{1}{2}$ ft. deep, course S. 25° W.

71.95 Wash, 20 lks. wide, 1 ft. deep, course S. 20° W.

81.34 The cor. of secs. 4, 5, 8 and 9.

Land, gently rolling.

Soil, sandy, gravelly and rocky, 2nd and 3rd rate.

Timber, scattering palo verde, mesquite and ironwood.

Undergrowth, scattering greasewood, scrub mesquite and cactus.

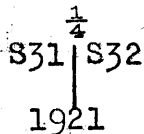
Poor grass.

From the standard cor. of secs. 31 and 32 on S. bdy. of the Tp. (G. & S. R. Base Line), hereinbefore described, N. 0° 3' W., bet. secs. 31 and 32.

Over level land, sloping slightly to the SW., thru scattering undergrowth and very scattering timber.

37.82 (40.00 chs. S. 0° 03' E., from intersection with Sectional Correction line),

Set an iron post, 3 ft. long, 1 in. in diam., 26 ins. in the ground for $\frac{1}{4}$ sec. cor., marked on brass cap,



from which,

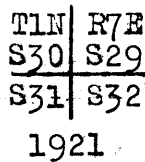
A mesquite, 4 ins. in diam., brs. N. 75 $\frac{1}{2}$ ° W., 191 lks. dist., marked BT.

A mesquite, 8 ins. in diam., brs. S. 32 $\frac{1}{2}$ ° E., 133 lks. dist., marked $\frac{1}{4}$ S 32 BT.

70.00 Leave undergrowth and timber, and enter cleared land, bearing E. and W.

77.82 Intersect Sectional Correction line 181 lks. W. of temp. cor. of secs. 29, 30, 31 and 32. At point of intersection,

Set an iron post, 3 ft. long, 2 ins. in diam., 26 ins. in the ground for cor. of secs. 29, 30, 31 and 32, marked on brass cap,



No trees available. Dig pits, 18x18x12 ins., one each NE., SE., SW. and NW. of post, 3 ft. dist.

Land, level.

Soil, sandy, 1st and 2nd rate.

Timber, very scattering palo verde and mesquite in S. 70 chs. None elsewhere.

Undergrowth, scattering greasewood and scrub mesquite in S. 70 chs. None elsewhere.

Fair grass.

Survey of Subdivision lines of Township 1 North Range 7 East. 49

Chains.

From cor. of secs. 28, 29, 32 and 33,
West, on Sectional Correction Line, bet. secs. 29 and 32,
Over level cleared land, sloping slightly to the SW., near
road, bearing E. and W., thru entire mile to the N. of
the line, about 3 chs. dist.
40.16½ Set an iron post, 3 ft. long, 1 in. in diam., 26 ins. in
the ground, for ¼ sec. cor., marked on brass cap,

¼ S 29
S 32
1921

Dig pits, 18x18x12 ins., one each E. and W. of post, 3 ft.
dist.

Continue over level cleared land.
80.33 The cor. of secs. 29, 30, 31 and 32.
Land, level.
Soil, sandy, 1st and 2nd rate.
Timber, none.
Undergrowth, none.
Fair grass.

From cor. of secs. 29, 30, 31 and 32,
West, on Sectional Correction line, bet. secs. 30 and 31.
Over level cleared land, sloping slightly to the SW., near
road, bearing E. and W., about 4 chs. N. of line.
36.00 SW. cor. of Irma Utter's house, brs. W. about 150 lks. dist.
37.20 B.L. Peterson's house, brs. N. about 3.00 chs. dist.
37.70 Road, brs. N. and S.
40.00 Set an iron post, 3 ft. long, 1 in. in diam., 26 ins. in
the ground, for ¼ sec. cor., marked on brass cap,

¼ S 30
S 31
1921

Dig pits, 18x18x12 ins., one each E. and W. of post, 3 ft.
dist.

Continue over level cleared land, about 1 ch. N. of road
bearing E. and W.
42.20 Miss Bane's house brs. S. about 350 lks. dist.
79.65 Intersect W. bdy. of Tp. 3.08 chs. S. 0°35' W. from the re-
established cor. of secs. 25 and 36, T. 1 N., R. 6 E.,
hereinbefore described. At point of intersection,
Set an iron post, 3 ft. long, 2 ins. in diam., 26 ins. in
the ground for closing cor. of secs. 30 and 31, marked
on brass cap,

T1N	T1N
R6E	S30 CC
S36	S31
	R7E

1921

No trees suitable for bearing trees available.
Dig pits, 18x18x12 ins., one each N., E. and S. of post, 3
ft. dist.
Land, level.
Soil, sandy, 1st and 2nd rate.
Timber, none.
Undergrowth, none.
Fair grass.

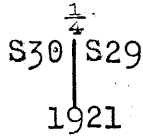
From cor. of secs. 29, 30, 31 and 32,
N. 0°15' E., bet. secs. 29 and 30.

50 Survey of Subdivision lines of Township 1 North Range 7 East.

Chains.

4.00
40.00

Over level cleared land, sloping slightly to the SW.
Road brs.E.and W.
Set an iron post, 3 ft.long, 1 in. in diam., 26 ins. in
the ground, for $\frac{1}{4}$ sec.cor., marked on brass cap,



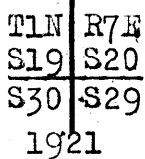
from which,
An ironwood, 5 ins.in diam., brs.N.37 $\frac{1}{2}$ °W., 57
lks.dist., marked $\frac{1}{4}$ S 30 BT.
A mesquite, 5 ins. in diam., brs.N.23°E., 246
lks.dist., marked $\frac{1}{4}$ S 29 BT.

The SW. cor.of W.D.Grandy's house, brs.N.33 $\frac{1}{2}$ °E., 7.50
chs. dist.
The SE. cor.of S.P.Grandy's house brs.N.79°W., 3.25 chs.
dist.
A well belonging to S.P.Grandy, brs.S.78°W., 4.25 chs.
dist.

Leave cleared land, and enter scattering timber and under-
growth, brs.E.and W.

51.00
62.80
80.00

Road brs.E. and W.
Road brs. E.and W.
Set an iron post, 3 ft. long, 2 ins. in diam., 26 ins.in
the ground for cor.of secs.19,20,29 and 30, marked
on brass cap,



No trees within limits; dig pits 18x18x12 ins., one each
NE., SE., SW.and NW.of post, 3 ft. dist.

Land, level.
Soil, sandy, 1st and 2nd rate.
Timber, scattering palo verde, mesquite and ironwood in N. $\frac{1}{2}$.
No timber in S.half.
Undergrowth, scattering greasewood, scrub mesquite and
cactus in N. $\frac{1}{2}$. No undergrowth in S. $\frac{1}{2}$.
Fair grass.

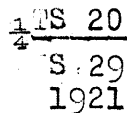
40.00
80.28

Run on a random line, bet. secs.20 and 29.
Set temp. $\frac{1}{4}$ sec.cor.
Intersect N. and S. line, 14 lks.N.of the cor.of secs.20,
21, 28 and 29.

Thence,
N.89°54'W. on true line, bet. secs.20 and 29.
Over level land, sloping slightly to the SW., thru.scatt-
tering timber and undergrowth.

40.14

Set an iron post 3 ft. long, 1 in. in diam., 26 ins.in
the ground, for $\frac{1}{4}$ sec.cor., marked on brass cap,



from which,
A palo verde, 6 ins. in diam., brs.N.11°W., 72
lks.dist., marked $\frac{1}{4}$ S 20 BT.
A palo verde, 14 ins.in diam., brs.S.11 $\frac{1}{2}$ °E., 326
lks.dist., marked $\frac{1}{4}$ S 29 BT.

Continue over level land, thru.scattering timber and
undergrowth.

50.28
80.28

Road, brs.N.20°E. and S.20°W.
The cor.of secs.19,20,29 and 30.

Survey of Subdivision lines of Township 1 North, Range 7 East. 51

Chains.

The cor. of secs. 19, 20, 29 and 30.
Land, level.
Soil, sandy, 1st and 2nd rate.
Timber, scattering palo verde, mesquite and ironwood.
Undergrowth, scattering greasewood, scrub mesquite and cactus.
Fair grass.

West, on true line, bet. secs. 19 and 30.
Over level land, sloping slightly to the SW., thru scattering timber and undergrowth.

9.30
21.80
40.00

Wash, 30 lks. wide, 2 1/2 ft. deep, course S. 50° W.
Road, brs. N. 20° E. and S. 20° W.
Set an iron post, 3 ft. long, 1 in. in diam., 26 ins. in the ground, for 1/2 sec. cor., marked on brass cap,

1/2 S 19
S 30
1921

from which,

A palo verde, 14 ins. in diam., brs. N. 58 1/2° W., 231 lks. dist., marked 1/2 S 19 BT.
A mesquite, 6 ins. in diam., brs. S. 27 1/2° E., 442 lks. dist., marked 1/2 S 30 BT.

63.40
79.06

Road brs. NW. and SE.
Intersect W. bdy. of Tp., 367 lks. S. 0° 35' W. from the reestablished cor. of secs. 24 and 25, T. 1 N., R. 6 E., hereinbefore described.

At point of intersection,
Set an iron post, 3 ft. long, 2 ins. in diam., 26 ins. in the ground, for closing cor. of secs. 19 and 30, marked on brass cap,

TLN | TLN
R6E | S19 CC
S25 | S30
R7E
1921

from which,

A palo verde, 8 ins. in diam., brs. N. 16 1/4° E., 309 lks. dist., marked CC TLN R7E S19 BT.
A mesquite, 5 ins. in diam., brs. S. 64 1/2° E., 419 lks. dist., marked CC TLN R7E S30 BT.

Land, level.
Soil, sandy, 1st and 2nd rate.
Timber, scattering palo verde, mesquite and ironwood.
Undergrowth, scattering greasewood and scrub mesquite.
Fair grass.

From cor. of secs. 19, 20, 29 and 30,
N. 0° 15' E., bet. secs. 19 and 20.
Over level land, sloping slightly to the SW., thru scattering timber and undergrowth.

13.50
40.00

Wash, 40 lks. wide, 2 ft. deep, course SW.
Set an iron post, 3 ft. long, 1 in. in diam., 26 ins. in the ground, for 1/2 sec. cor., marked on brass cap,

1/2 S19 | S20
1921

No trees within limits; dig pits, 18x18x12 ins., one each N. and S. of post, 3 ft. dist.

52 Survey of Subdivision lines of Township 1 North, Range 7 East.

Chains.

- 43.50 Wash, 20 lks.wide, 2½ ft. deep, course S.50°W.
- 64.50 Apache Trail Auto Highway, brs.N.86½° E., and S.86½°W. Ex-tends easterly to Globe and westerly to Mesa.
- 65.00 Wash, 20 lks.wide, 1½ ft. deep, course S.60°W.
- 79.00 Old road, brs.NE. and SW.
- 80.00 Set an iron post, 3 ft.long, 2 ins. in diam.; 26 ins.in the ground, for cor.of secs.17,18, 19 and 20, marked on brass cap,

T1N	R7E
S18	S17
S19	S20

1921

from which,

A palo verde; 14 ins. in diam., brs.S.76½°E., 82 lks.dist., marked T1N R7E S20 BT.
 No other trees available; dig pits, 18x18x12 ins., one each, NE., SE., SW. and NW. of post 3 ft. dist.
 Land, level.
 Soil, sandy and gravelly, 1st and 2nd rate.
 Timber, scattering palo verde, mesquite and ironwood.
 Undergrowth, scattering greasewood, and scrub mesquite.
 Fair grass.

- 40.00 S.89°54'E., on a random line, bet. secs.17 and 20.
- 80.28 Set temp. ¼ sec.cor. Intersect N.and S. line, 8.lks.N. of the cor. of secs. 16,17,20 and 21.

Thence,
 N.89°51'W., on true line, bet. secs.17 and 20.
 Over level land, sloping slightly to the SW., thru.scattering timber and undergrowth.

- 40.14 Set an iron post, 3 ft.long, 1 in. in diam., 26 ins.in the ground, for ¼ sec.cor., marked on brass cap,

¼ S 17
S 20

1921

from which,

A palo verde, 4 ins. in diam., brs.N.86½°E., 246 lks.dist., marked BT.
 A palo verde, 8 ins. in diam., brs.S.42½°W., 176 lks:dist., marked ¼ S 20 BT.
 Continue over level land, thru. scattering timber abd undergrowth.

- 79.58 Road brs.NE. and SW.
- 80.28 The cor.of secs.17,18,19 and 20.

Land, level.
 Soil, sandy, 1st and 2nd rate.
 Timber, scattering palo verde, mesquite and ironwood.
 Undergrowth, scattering greasewood, scrub mesquite and cactus.
 Fair grass.

- 40.00 West, on true line, bet. secs.18 and 19.
 Over level land, sloping slightly to the SW., thru.scattering timber and undergrowth.
 Set an iron post, 3 ft.long, 1 in.in diam., 26 ins.in the ground, for ¼ sec.cor., marked on brass cap,

¼ S 18
S 19

1921

from which;

Survey of Subdivision lines of Township 1 North, Range 7 East 53

Chains.

A palo verde, 6 ins. in diam., brs. N. 74 1/2° E., 305 lks. dist., marked 1/4 S 18 BT.

A palo verde, 14 ins. in diam., brs. S. 68° W., 270 lks. dist., marked 1/4 S 19 BT.

Continue over level land, thru. scattering timber and undergrowth.

79.04 Intersect W. bdy. of Tp., 2.74 chs. S. 0° 12' W., from the reestablished cor. of secs. 13 and 24, T. 1 N., R. 6 E., hereinbefore described.

At point of intersection,

Set an iron post, 3 ft. long, 2 ins. in diam., 26 ins. in the ground, for closing cor. of secs. 18 and 19, marked on brass cap,

T1N	R1N
R6E	S18
S24	S19
	R7E

1921

from which,

A palo verde, 10 ins. in diam., brs. N. 62 1/2° E., 195 lks. dist., marked CC T1N R7E S18 BT.

A palo verde, 4 ins. in diam., brs. S. 51 1/2° E., 64 lks. dist., marked BT.

Land, level.

Soil, sandy, 1st and 2nd rate.

Timber, scattering palo verde, mesquite and ironwood.

Undergrowth, scattering greasewood, scrub mesquite and cactus.

Fair grass.

From the cor. of secs. 17, 18, 19 and 20, N. 0° 15' E., bet. secs. 17 and 18.

Over nearly level land, sloping slightly to the SW., thru. scattering timber and undergrowth.

8.70 Wash, 10 lks. wide, 1 ft. deep, course SW.

26.30 Telephone line, brs. N. 80° E. and S. 80° W. Extends northeasterly to Roosevelt and westerly to Mesa.

29.70 Power Transmission Line brs. N. 86° E. and S. 86° W. Extends northeasterly to Roosevelt and westerly to Phoenix.

Old road underneath power line, same bearing.

39.30 Wash, 8 lks. wide, 2 ft. deep, course SW.

40.00 Set an iron post, 3 ft. long, 1 in. in diam., 26 ins. in the ground, for 1/4 sec. cor., marked on brass cap,

S18	S17
-----	-----

1921

from which,

A palo verde, 12 ins. in diam., brs. N. 74° E., 167 lks. dist., marked 1/4 S 17 BT.

A palo verde, 8 ins. in diam., brs. S. 81 1/2° W., 25 lks. dist., marked 1/4 S 18 BT.

40.12- Continue over nearly level land, thru. scattering timber and undergrowth.

40.12 Wash, 6 lks. wide, 1 ft. deep, course S. 30° W

80.00 Set an iron post, 3 ft. long, 2 ins. in diam., 26 ins. in the ground for cor. of secs. 7, 8, 17 and 18, marked on brass cap,

T1N	R7E
S 7	S 8
S18	S17.

1921

54. Survey of Subdivision lines of Township 1 North Range 7 East.

Chains.

No trees within limits; dig pits, 18x18x12 ins., one each NE., SE., SW. and NW. of post, 3 ft. dist. Land, nearly level. Soil, sandy and gravelly, 2nd and 3rd rate. Timber, scattering palo verde, mesquite and ironwood. Undergrowth, scattering greasewood, scrub mesquite and cactus. Fair grass.

40.00 S. 89°51'E.; on a random line, bet. secs. 8 and 17. Set temp. 1/4 sec. cor. 80.20 Intersect N. and S. line, 8 lks. S. of the cor. of secs. 8, 9, 16 and 17. Thence, N. 89°54'W., on a true line, bet. secs. 8 and 17. Over nearly level land, sloping slightly to the SW., thru. scattering undergrowth, and timber. 20.40 Wash, 15 lks. wide, 1 ft. deep, course S. 20°W. 37.10 Wash, 8 lks. wide, 2 ft. deep, course S. 20°W. 40.10 Set an iron post, 3 ft. long, 1 in. in diam., 26 ins. in the ground for 1/4 sec. cor., marked on brass cap,

1/4 S 8 S 17 1921

from which, A palo verde, 5 ins. in diam., brs. N. 51°W., 432 lks. dist., marked 1/4 S 8 BT. A palo verde, 6 ins. in diam., brs. S. 57 1/2°W., 240 lks. dist., marked 1/4 S 17 BT.

45.20 Wash, 12 lks. wide, 1 ft. deep, course S. 20°W. 62.50 Wash, 20 lks. wide, 1 ft. deep, course S. 25°W. 71.40 Wash, 10 lks. wide, 1 1/2 ft. deep, course S. 20°W. 80.20 The cor. of secs. 7, 8, 17 and 18. Land, nearly level. Soil, sandy, gravelly and rocky, 2nd and 3rd rate. Timber, scattering palo verde, mesquite and ironwood. Undergrowth, scattering greasewood, scrub mesquite and cacti. Fair grass.

West, on true line, bet. secs. 7 and 18. Over nearly level land, sloping slightly to the SW., thru. scattering timber and undergrowth.

21.70 Wash, 10 lks. wide, 1 ft. deep, course S. 20°W. 25.50 Wash, 15 lks. wide, 1 ft. deep, course S. 20°W. 35.50 Wash, 5 lks. wide, 2 ft. deep, course S. 20°W. 39.52 Wash, 5 lks. wide, 1 1/2 ft. deep, course S. 25°W. 40.00 Set an iron post, 3 ft. long, 1 in. in diam., 26 ins. in the ground, for 1/4 sec. cor., marked on brass cap,


1/4 S 7 S 18 1921

from which, A palo verde, 6 ins. in diam., brs. N. 70 1/4°E., 76 lks. dist., marked 1/4 S 17 BT. A palo verde, 5 ins. in diam., brs. S. 47 1/2°E., 51 lks. dist., marked 1/4 S 18 BT.

62.00 Wash, 12 lks. wide, 3 ft. deep, course S. 40°W. 75.65 Road, brs. NE and SW. 78.54 Intersect W. bdy. of Tp. 257 lks. S. 0°32'W. from the reestablished cor. of secs. 12 and 13, T. 1 N., R. 6 E., hereinbefore described.

Chains.

At point of intersection,
Set an iron post, 3 ft. long, 2 ins. in diam., 26 ins. in
the ground for closing cor. of secs. 7 and 18, marked on
brass cap,



1921

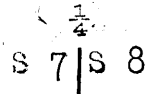
from which,
A mesquite, 6 ins. in diam., brs. N. 60 1/2° E., 137
lks. dist., marked TLN R7E S7 CC BT.
A mesquite, 4 ins. in diam., brs. S. 80 1/2° E., 459
lks. dist., marked BT.

Land, nearly level.
Soil, sandy, gravelly and rocky, 2nd and 3rd rate.
Timber, scattering palo verde, mesquite and ironwood.
Undergrowth, scattering greasewood, scrub mesquite and
cactus.
Fair grass.

From the cor. of secs. 7, 8, 17 and 18,
N. 0° 15' E., bet. secs. 7 and 8.
Over nearly level land, sloping slightly to the SW.,
thru. scattering timber and undergrowth.

6.00
30.70
40.00

Wash, 6 lks. wide, 2 ft. deep, course SW.
Wash, 15 lks. wide, 1 ft. deep, course SW.
Set an iron post, 3 ft. long, 1 in. in diam., 26 ins. in
the ground, for 1/4 sec. cor., marked on brass cap,

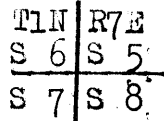


1921

from which,
A palo verde, 8 ins. in diam., brs. N. 17 1/4° E., 90
lks. dist., marked 1/4 S 8 BT.
A palo verde, 6 ins. in diam., brs. S. 57 1/4° W., 64
lks. dist., marked 1/4 S 7 BT.

45.60
50.50
62.40
64.10
70.20
80.00

Wash, 8 lks. wide, 1 ft. deep, course SW..
Road, brs. N. 70° E. and S. 70° W.
Road, brs. NE. and SW.
Wash, 12 lks. wide, 1 ft. deep, course SW.
Wash, 15 lks. wide, 1 ft. deep, course SW.
Set an iron post, 3 ft. long, 2 ins. in diam., 26 ins. in
the ground, for cor. of secs. 5, 6, 7 and 8, marked on
brass cap,



1921

from which,
A palo verde, 16 ins. in diam., brs. N. 13° E., 247
lks. dist., marked TLN R7E S5 BT.
An ironwood, 6 ins. in diam., brs. S. 29 1/4° E., 75
lks. dist., marked TLN R7E S8 BT.
An ironwood, 6 ins. in diam., brs. S. 51 1/2° W., 178
lks. dist., marked TLN R7E S 7 BT.
A palo verde, 8 ins. in diam., brs. N. 86 1/2° W., 120
lks. dist., marked TLN R7E S6 BT.

Land, nearly level.

56 Survey of Subdivision lines of Township 1 North, Range 7 East.

Chains.

Soil, sandy and gravelly, 2nd and 3rd rate.
 Timber, scattering palo verde, mesquite and ironwood.
 Undergrowth, scattering greasewood, scrub mesquite and
 cactus.
 Fair grass.

40.00 S. 89°54'E., on random line, bet. secs. 5 and 8.
 80.06 Set temp. $\frac{1}{4}$ sec. cor.
 Intersect N. and S. line, 5 lks. S. of the cor. of secs.
 4, 5, 8 and 9.

Thence,
 N. 89°56'W., on true line, bet. secs. 5 and 8.
 Over nearly level land, sloping slightly to the SW., thru.
 scattering timber and undergrowth.
 18.76 Wash, 15 lks. wide, 1 ft. deep, course S. 20°W.
 33.06 Wash, 15 lks. wide, 1 ft. deep, course SW.
 40.03 Set an iron post, 3 ft. long, 1 in. in diam., 26 ins. in
 the ground, for $\frac{1}{4}$ sec. cor., marked on brass cap,

$\frac{1}{4}$ S 5
 S 8
 1921

No trees within limits; dig pits 18x18x12 ins., one each
 E. and W. of post, 3 ft. dist.
 43.46 Wash, 6 lks. wide, 1 ft. deep, course SW.
 56.76 Wash, 30 lks. wide, 2 ft. deep, course S. 20°W.
 59.56 Road, brs. NE. and SW.
 72.16 Wash, 12 lks. wide, 1 ft. deep, course S. 35°W.
 80.06 The cor. of secs. 5, 6, 7 and 8.
 Land, nearly level.
 Soil, sandy and gravelly, 2nd and 3rd rate.
 Timber, scattering palo verde, mesquite and ironwood.
 Undergrowth, scattering greasewood, scrub mesquite and
 cactus.
 Fair grass.

West, on true line, bet. secs. 6 and 7.
 Over nearly level land, sloping slightly to the SW., thru.
 scattering timber and undergrowth.
 1.23 Wash, 15 lks. wide, 1 ft. deep, course SW.
 13.70 Road, brs. NE. and SW..
 19.00 Wash, 15 lks. wide, 1 ft. deep, course S. 20°W.
 40.00 Set an iron post, 3 ft. long, 1 in. in diam., 26 ins. in
 the ground for $\frac{1}{4}$ sec. cor., marked on brass cap,

$\frac{1}{4}$ S 6
 S 7
 1921

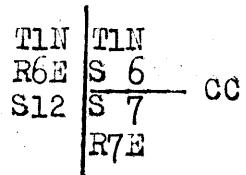
from which,

A palo verde, 12 ins. in diam., brs. N. 39 $\frac{3}{4}$ °W., 153
 lks. dist., marked $\frac{1}{4}$ S 6 BT.
 A palo verde, 10 ins. in diam., brs. S. 12 $\frac{1}{2}$ °E., 314
 lks. dist., marked $\frac{1}{4}$ S 7 BT.

43.70 Wash, 15 lks. wide, 2 ft. deep, course S. 25°W.
 75.00 Wash, 15 lks. wide, 1 $\frac{1}{2}$ ft. deep, course S. 35°W.
 78.08 Intersect W. bdy. of Tp., 235 lks. S. 0°32'W., from the
 reestablished cor. of secs. 1 and 12, T. 1 N., R. 6 E.,
 hereinbefore described.
 At point of intersection,
 Set an iron post, 3 ft. long, 2 ins. in diam., 26 ins. in
 the ground, for closing cor. of secs. 6 and 7, marked on
 brass cap,

Survey of Subdivision lines of Township 1 North, Range 7 East. 57

Chains.



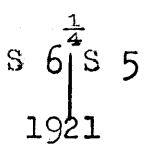
1921

from which,
 A palo verde, 8 ins. in diam., brs. N. 38 1/2° E., 117
 lks. dist., marked T1N R7E S6 CC BT.
 A palo verde, 6 ins. in diam., brs. S. 85° E., 242
 lks. dist., marked T1N R7E S7 CC BT.

Land, nearly level.
 Soil, sandy and gravelly, 2nd and 3rd rate.
 Timber, scattering palo verde, mesquite and ironwood.
 Undergrowth, scattering greasewood, scrub mesquite and
 cactus.
 Fair grass.

40.00
 81.66
 3.65
 9.65
 10.90
 15.65
 29.85
 41.66

From the cor. of secs. 5, 6, 7 and 8,
 N. 0° 15' E., on random line, bet. secs. 5 and 6.
 Set temp. 1/4 sec. cor.
 Intersect N. bdy. of Tp., 10 lks. E. of the cor. of secs. 5,
 6, 31 and 32, hereinbefore described.
 Thence,
 S. 0° 11' W., on true line, bet. secs. 5 and 6.
 Over gently rolling land, sloping SW., thru. scattering
 timber and undergrowth.
 Wash, 10 lks. wide, 4 ft. deep, course SW.
 Wash, 15 lks. wide, 2 1/2 ft. deep, course S. 25° W.
 Old road, brs. NE. and SW.
 Wash, 30 lks. wide, 2 ft. deep, course S. 30° W.
 Wash, 15 lks. wide, 1 ft. deep, course S. 30° W.
 Set an iron post, 3 ft. long, 1 in. in diam., 26 ins. in
 the ground, for 1/4 sec. cor., marked on brass cap,



from which,
 A palo verde, 6 ins. in diam., brs. N. 87° E.,
 244 lks. dist., marked 1/4 S 5 BT.
 A palo verde, 6 ins. in diam., brs. S. 20° W.,
 436 lks. dist., marked 1/4 S 6 BT.

46.75
 55.05
 65.25
 66.35
 69.95
 79.75
 81.66

Wash, 12 lks. wide, 1 ft. deep, course S. 20° W.
 Wash, 20 lks. wide, 2 1/2 ft. deep, course S. 30° W.
 Wash, 30 lks. wide, 2 ft. deep, course SW.
 Old road brs. NE. and SW.
 Wash, 12 lks. wide, 1 ft. deep, course SW.
 Wash, 20 lks. wide, 1 ft. deep, course S. 20° W.
 The cor. of secs. 5, 6, 7 and 8.
 Land, gently rolling.
 Soil, sandy and gravelly, 2nd and 3rd rate.
 Timber, scattering palo verde, mesquite and ironwood.
 Undergrowth, scattering greasewood, scrub mesquite and
 cactus.
 Fair grass.

The continued satisfactory adjustment of the solar
 apparatus during the survey of this township is indi-
 cated from field tests described in Book "B" of this
 group.

136

GENERAL DESCRIPTION.

This south half of this township, with the exception of a small detached ridge in secs.20 and 21 has a level surface, with a sandy and gravelly soil, 1st and 2nd rate.

The north half with the exception of a few scattered hills and buttes has a nearly level and gently rolling surface, and the soil varies from sandy, 2nd rate to rocky, 4th rate.

There is a scattering growth of palo verde, mesquite and ironwood timber in nearly all parts, a scattering undergrowth of greasewood, scrub palo verde, mesquite and cactus, and a fair growth of grass.

The drainage of the entire township is to the SW., thru. numerous small washes.

There is no permanent running water, the only water supply in the township being a well in sec.30.

There is no indication of valuable mineral deposits.

Settlers are located in secs.19,21,29, 30 and 31,

The improvements consist of two houses in sec.19, one in sec.21, one in sec.29, three in sec.30, and one in sec.31, a fenced field in sec.29, a high power electric transmission line from Roosevelt Dam to Phoenix, passing NE. and SW., thru. the central part, a long distance telephone line from Mesa to Roosevelt, parallel to and alongside the power line, and a long distance telephone line from Mesa to Florence passing NW. and SE. thru. sec.31, near the SW.cor.of the Tp.

The Apache Trail, Auto Highway passing easterly and westerly thru. the central part is the principal road, and the only improved one, but many other roads traverse the township in various directions, and give access to all sections.

FIELD 3370

4-680

FIELD ASSISTANTS. to

Sidney E. Blout, U. S. Cadastral Engineer,

NAMES.	CAPACITY.
Ben Mollotte,	1st chainman,
Robert R. Parsons,	2nd chainman
Louis J. Spear	flagman and axman,
B. G. Towler,	cornerman,
Rudolph McCormack,	cornerman.

60
BOOK 3570

CERTIFICATE OF UNITED STATES CADASTRAL ENGINEER.

I, Sidney E. Blout, U.S. Cadastral Engineer, hereby certify upon honor that, in pursuance of special instructions received from the U. S. Surveyor General, for Group 116, Arizona, bearing date of the 23rd day of May, 1921, I have well, faithfully, and truly in my own proper person, and in strict conformity with said instructions, the Manual of Surveying Instructions, and the laws of the United States, ~~retraced~~ all those parts or portions of the Gila and Salt River Base Line in Range 7 East; and resurveyed all those parts or portions of the Gila and Salt River Base Line in Range 7 East, and the West Bdy. of Township 1 North, Range 7 East; and surveyed all those parts or portions of the East and North Bdrs., and the subdivisions lines of TOWNSHIP 1 NORTH, RANGE 7 EAST.

of the Gila and Salt River Base and Meridian, in the State of Arizona, which are represented in and by diagram on page 1 hereof the foregoing field notes/as having been executed by me, and under my direction; and that all the corners of said retracement, resurvey & survey have been established and perpetuated in strict accordance with the Manual of Surveying Instructions, and the special written instructions of the U. S. Surveyor General, for Group 116, Arizona, and in the specific manner described in the field notes, and that the foregoing are the original field notes of such retracement, resurvey and survey.

Place: Phoenix Arizona

Sidney E. Blout
U.S. Cadastral Engineer.

Date: October 16 1923

APPROVAL.

OFFICE OF THE UNITED STATES SURVEYOR GENERAL,

Phoenix, Arizona, November 2, 1923.

The foregoing field notes of the ~~retracement of The Gila and Salt River Base Line, thru part of Range 7 East, and of the Resurvey of The Gila and Salt River Base Line, thru part of Range 7 East, and the West bdy. of Township 1 North, Range 7 East, and of the Survey of the East and North Bdrs., and the Subdivision lines of~~ TOWNSHIP 1 NORTH, RANGE 7 EAST.

of the Gila and Salt River Base and Meridian, in the State of Arizona,

executed by Sidney E. Blout, U. S. Cadastral Engineer,

under his special instructions dated May 23, 1921, for Group 116, Arizona, having been critically examined, and the necessary corrections and explanations made, the said field notes, and the ~~retracements, resurveys and surveys~~ they describe, are hereby approved.

Frank P. Frost
U. S. Surveyor General.

~~I certify that the foregoing transcript of the field notes of the above described survey in~~ has been correctly copied from the original notes on file in this office.

~~U. S. Surveyor General~~