

3672

ORIG

Book "H"
4-679

BOOK 3672

FIELD NOTES

OF THE RESURVEY OF THE

South boundary,

AND OF THE SURVEY OF THE

East boundary, and

Subdivision lines of

TOWNSHIP 14 SOUTH, RANGE 8 EAST,

Of the Gila and Salt River Base and Meridian,

In the State of Arizona.

EXECUTED BY

Charles E. Hunter,

U. S. Transitman,

In the capacity of U. S. Surveyor, under Special Instructions dated September 25, 1919 issued by the United States Surveyor General to govern surveys included in Group No. 100, Arizona, which were approved by the Commissioner of the General Land Office, October 22, 1919, and Assignment Instructions dated December 1, 1924.

Resurvey and Survey commenced December 21, 1924.

Resurvey and Survey completed January 17, 1925.

3672

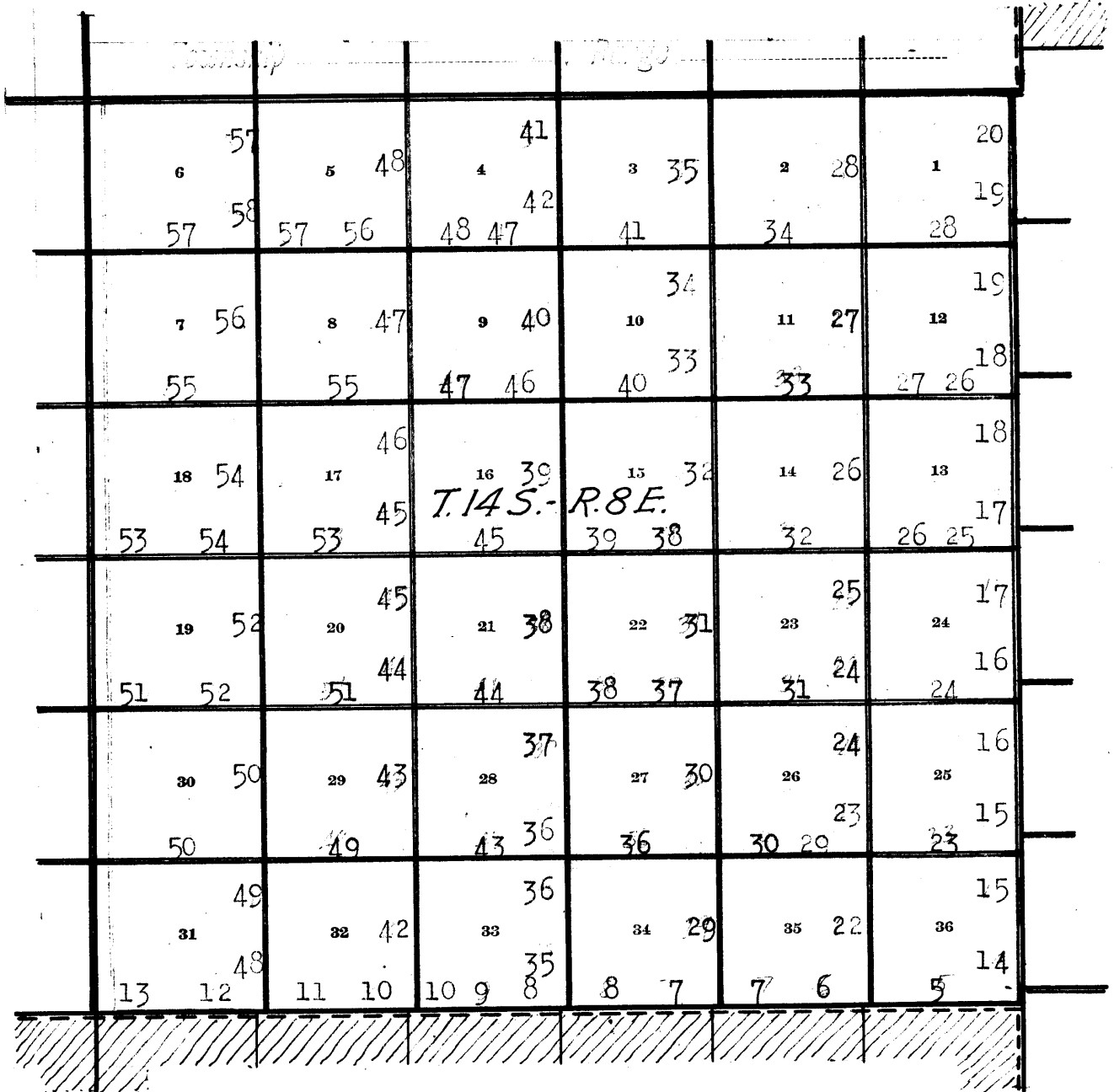
3672

1A

Book "H"
Group 100 - Arizona.

BOOK 3672

INDEX DIAGRAM.



— Lines surveyed under this group.

--- Lines resurveyed under this group.

— Accepted surveys.

▨ Areas surveyed as per accepted plats on file.

Book "H"

Group 100 - - Arizona.

Township 14 South, Range 8, East.

DATE DIAGRAM

For dates of survey, see Book "K"

For dates of survey, see Book "K"	6	5	4	3	2	1	
	1-17-25	1-16-25	1-16-25	1-14-25	1-12-25	1-9-25	
	7	8	9	10	11	12	
	1-16-25	1-15-25	1-14-25	1-12-25	1-9-25	1-8-25	
	18	17	16	15	14	13	
	1-15-25	1-14-25	1-10-25	1-8-25	1-6-25	1-5-25	
19	20	21	22	23	24		
1-13-25	1-13-25	1-10-25	1-7-25	1-6-25	1-5-25		
30	29	28	27	26	25		
1-3-25	1-3-25	1-2-25	1-2-25	1-2-25	12-31-24		
31	32	33	34	35	36		
1-3-25	1-3-25	1-2-25	1-2-25	1-2-25	12-31-24		
12-24-24	12-24-24	12-24-24	12-24-24	12-24-24	12-24-24	12-24-24	

Indicates lines surveyed under this group, by Charles E. Hunter, U.S.T. on dates as shown thereon.

Indicates lines resurveyed by Charles E. Hunter, U. S. T., on dates shown thereon.

Resurvey and survey hereinafter described, executed by Charles E. Hunter, U. S. Transitman, on dates shown on diagram on page 1 hereof, using Buff and Buff transit No. 10125. This instrument is equipped with full vertical circle and Smith solar attachment. Unless otherwise specified all azimuth determinations are accomplished with the solar attachment.

December 21, 1924: Examine the adjustment of the instrument and correct all errors; then, to test the solar apparatus by comparing its indications from observations made during a. m. and p. m. hours with a meridian established by Polaris observation, proceed as follows:

At camp near the center of sec. 13, T. 14 S., R. 7 E., G. & S. R. B. & M., Arizona, in latitude $32^{\circ} 12\frac{1}{2}'$ N., longitude $111^{\circ} 35\frac{1}{2}'$ W., at 9 h. 0 m., a. m.; l. m. t., set off $32^{\circ} 12\frac{1}{2}'$ N. on the lat. arc., $23^{\circ} 24\frac{1}{2}'$ S., on the decl. arc., and mark the meridian thus determined by a tack in a peg driven firmly in the ground 5 chs. N.

At app. noon with the lat. arc unchanged, observe the sun on the meridian, obtaining a reading of $23^{\circ} 26'$ S. on the decl. arc, which agrees with the computed declination of the sun.

At same station at 1 h. 31 m., p. m., l. m. t., observe Polaris at western elongation, making four observations, two each with the telescope in direct and reversed positions, and mark the mean point in the line thus determined, on a peg driven firmly in the ground 8. chs. N.

Azimuth of Polaris at western elongation = $1^{\circ} 17' 35''$.

At 1 h. 45 m., p. m., l. m. t., lay off the azimuth of Polaris $1^{\circ} 17\frac{1}{2}'$ to the west and mark the meridian thus determined by a tack in a peg driven firmly in the ground 8. chs. N. This meridian coincides with the meridian determined with the solar apparatus.

At 3 h. 0 m., p. m., l. m. t., with the lat. arc unchanged, set off $23^{\circ} 24\frac{1}{2}'$ S. on the decl. arc and determine a meridian with the solar, which agrees with the true meridian.

As all of the solar observations made during the usual hours of solar work come within 1' in arc of the true meridian, conclude that the adjustments of the instrument are satisfactory.

Unless otherwise specified all measurements are made with a Lufkin steel tape 5. chs. in length, compared with a Lufkin standard steel tape and found correct. The measurements are made on the slope, the vertical angles determined with clinometer and the slope measurements properly reduced to true horizontal distances.

Resurvey of the South Boundary of T. 14 S., R. 8 E.

Chains This township boundary was surveyed in 1886 by George J. Roskrige, U. S. D. S., establishing all corner monuments thereon, with a common reference to areas on both sides of the line. No retracement or resurvey of any part of this line is of record. The following notes describe a resurvey of the entire line, reconstructing all existing corner monuments thereon by setting an iron post alongside each and altering same to refer to areas S. of the line only, and establishing $\frac{1}{2}$ sec. and sec. cors. referring to areas N. of the line only, in proper alinement between the existing cors., at intervals of 40.00 chs. in westing, counting from the East end of the township boundary.

Retracement for Resurvey!

From the cor. of Ts. 14 and 15 S., Rs. 7 and 8 E., described in Book "F" of this group.

40.51 S. $89^{\circ} 47'$ E., on random line, on N. bdy. of sec. 6, ($W\frac{1}{2}$)
 Fall 15 lks. S. of the original $\frac{1}{2}$ sec. cor. of secs. 6 and 31, hereinafter described.

True course and distance of $W\frac{1}{2}$ of N. bdy. of sec. 6 are, therefore, S. $89^{\circ} 58'$ W., 40.51 chs.

Thence

40.34 S. $89^{\circ} 47'$ E., on random line on N. bdy. of sec. 6 ($E\frac{1}{2}$).
 Fall 42 lks. S. of the original cor. of secs. 5, 6, 31 and 32; hereinafter described.

True course and distance of $E\frac{1}{2}$ of N. bdy. of sec. 6 are, therefore, S. $89^{\circ} 37'$ W., 40.34 chs.

40.27 S. $89^{\circ} 47'$ E., on random line on N. bdy. of sec. 5 ($W\frac{1}{2}$)
 Fall 10 lks. N. of the original $\frac{1}{2}$ sec. cor. of secs. 5 and 32, hereinafter described.

True course and distance of $W\frac{1}{2}$ of N. bdy. of sec. 5 are, therefore, N. $89^{\circ} 39'$ W., 40.27 chs.

Thence

40.22 S. $89^{\circ} 47'$ E., on a random line on N. bdy. of sec. 5 ($E\frac{1}{2}$).
 Fall 13 lks. S. of the original cor. of secs. 4, 5, 32 and 33, hereinafter described.

True course and distance of $E\frac{1}{2}$ of N. bdy. of sec. 5 are, therefore, N. $89^{\circ} 58'$ W., 40.22 chs.

40.36 S. $89^{\circ} 47'$ E., on random line on N. bdy. of sec. 4 ($W\frac{1}{2}$)
 Fall 6 lks. S. of the original $\frac{1}{2}$ sec. cor. of secs. 4 and 33, hereinafter described.

True course and distance of $W\frac{1}{2}$ of N. bdy. of sec. 4 are, therefore, N. $89^{\circ} 52'$ W., 40.36 chs.

Thence

40.60 S. $89^{\circ} 47'$ E., on random line on N. bdy. of sec. 4 ($E\frac{1}{2}$)
 Fall 11 lks. N. of the original cor. of secs. 3, 4, 33 and 34, hereinafter described.

True course and distance of $E\frac{1}{2}$ of N. bdy. of sec. 4 are, therefore N. $89^{\circ} 38'$ W., 40.60 chs.

40.44 S. $89^{\circ} 47'$ E., on random line, on N. bdy. of sec. 3 ($W\frac{1}{2}$)
 Fall 3 lks. S. of the original $\frac{1}{2}$ sec. cor. of secs. 3 and 34, hereinafter described.

True course and distance of $W\frac{1}{2}$ of N. bdy. of sec. 3 are, therefore, N. $89^{\circ} 50'$ W., 40.44 chs.

Resurvey of the South Boundary of T. 14 S., R. 8 E.

- (Retracement for Resurvey, continued)
- Thence
 40.61 S. 89° 47' E., on random line on N. bdy. of sec. 3 (E. $\frac{1}{2}$)
 Fall 27 lks. S. of the original cor. of secs. 2, 3, 34
 and 35, hereinafter described.
 True course and distance of E. $\frac{1}{2}$ of N. bdy. of sec. 3 are,
 therefore, S. 89° 50' W., 40.61 chs.
-
- 40.78 S. 89° 47' E., on random line, on N. bdy. of sec. 2 (W. $\frac{1}{2}$)
 Fall 34 lks. S. of the original $\frac{1}{2}$ sec. cor. of secs. 2
 and 35, hereinafter described.
 True course and distance of W. $\frac{1}{2}$ of N. bdy. of sec. 2 are,
 therefore, S. 89° 43' W., 40.78 chs.
- Thence
 40.33 S. 89° 47' E., on random line, on N. bdy. of sec. 2 (E. $\frac{1}{2}$)
 Fall 18 lks. S. of the original cor. of secs. 1, 2, 35
 and 36, hereinafter described.
 True course and distance of E. $\frac{1}{2}$ of N. bdy. of sec. 2 are,
 therefore, S. 89° 58' W., 40.33 chs.
-
- 40.20 S. 89° 47' E., on random line, on N. bdy. of sec. 1 (W. $\frac{1}{2}$)
 Fall 12 lks. S. of the original $\frac{1}{2}$ sec. cor. of secs. 1
 and 36, hereinafter described.
 True course and distance of W. $\frac{1}{2}$ of N. bdy. of sec. 1 are,
 therefore, N. 89° 57' W., 40.20 chs.
- Thence
 40.67 S. 89° 47' E., on random line, on N. bdy. of sec. 1 (E. $\frac{1}{2}$)
 Fall 1 lks. S. of the cor. of Ts. 14 and 15 S., R. 8 E.,
 originally the cor. of Ts. 14 and 15 S., Rs. 8 and 9
 E., hereinafter described.
 True course and dist. of E. $\frac{1}{2}$ of N. bdy. of sec. 1, are,
 therefore N. 89° 48' W., 40.67 chs.

RESURVEY.

The cor. of Ts. 14 and 15 S., Rs. 8 and 9 E., was estab-
 lished by G. J. Roskrige, U. S. D. S., in 1886, and
 retained such designation until May, 1920, when it
 was changed to cor. of Ts. 14 and 15 S., R. 8 E.,
 only, by Guy R. Veal, U. S. Surveyor, as described
 in Book "B" of this group.

Reconstruct this corner monument as follows: alongside stone,
 set an iron post, 3 ft. long, 3 ins. in diam., 24 ins.
 in the ground for cor. of Ts. 14 and 15 S., R. 8 E.,
 with brass cap marked

T 14 S	
R 8 E	R 9 E
S 36	S 6
S 1	
T 15 S	
	1924

In addition to the three bearing trees described by Sur-
 veyor Veal in Book "B", establish a new bearing tree,
 as follows:
 Palo verde, 8 ins. in diam., brs. N. 27 $\frac{1}{2}$ ° W., 533 lks.
 dist., marked T 14 S R 8 E S 36 B T:

Resurvey of the South Boundary of T. 14 S., R. 8 E.

Chains Thence
 N. 89° 48' W., on a true line on S. bdy. of sec. 36.
 Over level land, thru scattering timber and dense under-
 growth.
 16.47 Wash, 10 lks. wide, course N.
 30.32 Wash, 50 lks. wide, course NW.
 40.00 Set an iron post, 3 ft. long, 1 in. in diam., 26 ins. in
 the ground for reestablished $\frac{1}{4}$ sec. cor. of sec. 36,
 only, with brass cap marked

$$\frac{1}{4} \frac{S 36}{1924}$$

From which

Mesquite, 6 ins. in diam., brs. N. 34 $\frac{1}{2}$ ° E., 289 lks.
 dist., marked $\frac{1}{4}$ S 36 B T.
 Mesquite, 12 ins. in diam., brs. N. 21 $\frac{1}{2}$ ° W., 144 lks.
 dist., marked $\frac{1}{4}$ S 36 B T.

Continue line and measurement.

40.67 Intersect the original $\frac{1}{4}$ sec. cor. of secs. 1 and 36,
 which is a granite stone 10 x 4 x 6 ins., above
 ground, firmly set, marked $\frac{1}{4}$ on N. face and witness-
 ed by one bearing tree, a mesquite 8 ins. in diam.,
 N. 6 $\frac{1}{2}$ ° E., 135 lks. dist., marked $\frac{1}{4}$ S B T.

Reconstruct this cor. monument and alter same to refer
 to quarters of sec. 1, only, as follows: Alongside
 old stone

Set an iron post, 3 ft. long, 1 in. in diam., 26 ins. in
 the ground for $\frac{1}{4}$ sec. cor., of sec. 1, only, with
 brass cap marked

$$\frac{1}{4} \frac{S 1}{1924}$$

Change the marking on the old bearing tree to read "BT"
 only, and establish new bearing trees as follows:

Palo verde, 7 ins. in diam., brs. S. 46° E., 213 lks.
 dist., marked $\frac{1}{4}$ S 1 B T.

Mesquite, 5 ins. in diam., brs. S. 12° W., 245 lks.
 dist., marked $\frac{1}{4}$ S 1 B T.

Thence

N. 89° 57' W., on a true line, continuing measurement
 of S. bdy. of sec. 36.

Over level land, thru scattering timber and dense under-
 growth.

65.67 Wash, 50 lks. wide, course NW.

71.65 Wash, 20 lks. wide, course NW.

74.46 Wash, 10 lks. wide, course NW.

78.18 Wash, 30 lks. wide, course NW.

80.00 Set an iron post, 3 ft. long, 2 ins. in diam., 26 ins.
 in the ground, for reestablished cor. of secs. 35 and
 36, only, with brass cap marked

T 14 S R 8 E

S 35 S 36

31

T 15 S R 8 E

1924

From which

Mesquite, 10 ins. in diam., brs. N. 10 $\frac{1}{2}$ ° E., 140 lks.
 dist., marked T 14 S R 8 E S 36 B T.

Mesquite, 10 ins. in diam., brs. N. 18 $\frac{1}{2}$ ° W., 212 lks.
 dist., marked T 14 S R 8 E S 35 B T.

Land; level.

Soil; sandy and gravelly, 2nd rate.

Timber; mesquite and palo verde.

Undergrowth; greasewood and catclaw.

Resurvey of the South Boundary of T. 14 S., R. 8 E.

Chains From the cor. of secs. 35 and 36.
N. 89° 57' W., on true line on S. bdy. of sec. 35.
Over level land, thru scattering timber and dense under-
growth.

0.87 Intersect the original cor. of secs. 1, 2, 35 and 36, which is a volcanic stone 14 x 8 x 6 ins. above ground, firmly set, marked with 1 notch on E. edge and 5 notches on W. edge, and witnessed by one bearing tree, a mesquite, 6 ins. in diam., N. 38° E., 178 lks. dist., marked T 14 S R 8 E S 36 B T.

Reconstruct this cor. monument and alter same to refer to secs. 1 and 2, only, as follows: Alongside old stone

Set an iron post, 3 ft. long, 2 ins. in diam., 26 ins. in the ground for cor. of secs. 1 and 2, only, with brass cap marked

T 14 S R 8 E
S 35
S 2 | S 1
T 15 S R 8 E
1924

Change the marking on old NE. bearing tree to read "BT" only, and establish new bearing trees as follows:

Mesquite, 6 ins. in diam., brs. S. 27½° W., 412 lks. dist., marked T 15 S R 8 E S 2 B T.

Palo verde, 6 ins. in diam., brs. S. 18° E., 179 lks. dist., marked T 15 S R 8 E S 1 B T.

Thence

S. 89° 58' W., on true line, continuing measurement of south boundary of sec. 35.

14.40 Road, brs. NW. and SE.

29.90 Wash, 10 lks. wide, course NW.

40.00 Set an iron post, 3 ft. long, 1 in. in diam., for re-established ¼ sec. cor. of sec. 35, only, with brass cap marked

¼ S 35
1924

From which

Mesquite, 4 ins. in diam., brs. N. 45½° E., 168 lks. dist., marked B T.

Mesquite, 8 ins. in diam., brs. N. 42° W., 188 lks. dist., marked ¼ S 35 B T.

Continue line and measurement.

41.20 Intersect the original ¼ sec. cor. of secs. 2 and 35, which is a volcanic stone 7 x 6 x 6 ins. above ground, firmly set, marked ¼ on N. face and witnessed by two bearing trees, a mesquite, 12 ins. in diam., N. 57½° W., 182 lks. dist., marked ¼ S B T, and a mesquite 12 ins. in diam., S. 44° E., 134 lks. dist., marked ¼ S B T.

Reconstruct this corner monument, and alter same to refer to the quarters of sec. 2, only, as follows: Alongside old stone

Set an iron post, 3 ft. long, 1 in. in diam., 26 ins. in the ground for ¼ sec. cor. of sec. 2, only, with brass cap marked

¼ S 2
1924

Change marking on the old NW. bearing tree to read "BT" only, and on the old SE. bearing tree to read "¼ S 2 B T", and establish a new bearing tree as follows:

Resurvey of the South Boundary of T. 14 S., R. 8 E.

Chains Mesquite, 6 ins. in diam., brs. S. 28° W., 162 lks. dist., marked $\frac{1}{4}$ S 2 B T.

Thence S. 89° 43' W., on true line, continuing measurement of S. bdy. of sec. 35.

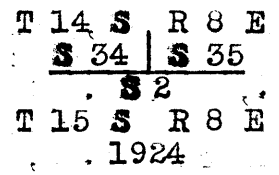
Over level land, thru scattering timber and dense undergrowth.

51.58 Wash, 10 lks. wide, course NW.

53.38 Wash, 10 lks. wide, course NW.

63.58 Wash, 10 lks. wide, course NW.

80.00 Set an iron post, 3 ft. long, 2 ins. in diam., 24 ins. in the ground for cor. of secs. 34 and 35, only, with brass cap marked.



From which Mesquite, 4 ins. in diam., brs. N. 82° E., 119 lks. dist., marked T 14 S R 8 E S 35 B T.

Mesquite, 5 ins. in diam., brs. N. 49° W., 44 lks. dist., marked T 14 S R 8 E S 34 B T.

Land; level.

Soil; sandy and gravelly, 2nd rate.

Timber; mesquite and palo verde.

Undergrowth; greasewood and catclaw.

From the cor. of secs. 34 and 35, S. 89° 43' W., on a true line, on S. bdy. of sec. 34.

Over level land, thru scattering timber and dense undergrowth.

1.98 Intersect the original cor. of secs. 2, 3, 34 and 35, which is a volcanic stone 8 x 6 x 4 ins. above ground firmly set, marked with 2 notches on E. edge and 4 notches on W. edge and witnessed by four bearing trees, as follows: Mesquite, 5 ins. in diam., N. 9° E., 27 lks. dist., marked T 14 S R 8 E S 35 B T.

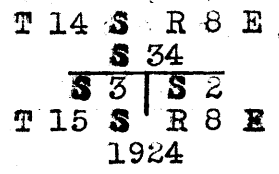
Mesquite, 4 ins. in diam., N., 26 $\frac{1}{2}$ ° E., 58 lks. dist., marked T 14 S R 8 E S 35 B T.

Mesquite, 6 ins. in diam., S. 34 $\frac{1}{2}$ ° E., 98 lks. dist., marked T 15 S R 8 E S 2 B T.

Mesquite, 7 ins. in diam., S. 15° E., 54 lks. dist., marked T 15 S R 8 E S 2 B T.

Reconstruct this cor. monument and alter same to refer to secs. 2 and 3 only, as follows: Alongside old stone

Set an iron post, 3 ft. long, 2 ins. in diam., 24 ins. in the ground for cor. of secs. 2 and 3, only, with brass cap, marked.



Change the markings on the old NE. bearing trees to read "B T" only.

Thence S. 89° 50' W., on true line, continuing measurement of S. bdy. of sec. 34.

8.60 Wash, 10 lks. wide, course N.

18.00 Road, brs. NW. and SE.

40.00 Set an iron post, 3 ft. long, 1 in. in diam., 26 ins. in

Resurvey of the South Boundary of T. 14 S., R. 8 E.

Chains

the ground for reestablished $\frac{1}{4}$ sec. cor. of sec. 34, only, with brass cap marked

$\frac{1}{4}$ S 34
1924

From which

Mesquite, 4 ins. in diam., brs. N. 66° E., 149 lks. dist., marked $\frac{1}{4}$ S 34 B T.

Mesquite, 8 ins. in diam., brs. N. 14 $\frac{1}{2}$ ° E., 179 lks. dist., marked $\frac{1}{4}$ S 34 B T.

Continue line and measurement.

42.59 Intersect the original $\frac{1}{4}$ sec. cor. of secs. 3 and 34, which is a volcanic stone 1 $\frac{1}{4}$ x 4 x 6 ins. above ground, firmly set, marked $\frac{1}{4}$ on N. face, and witnessed by one bearing tree: a mesquite, 6 ins. in diam., N. 72 $\frac{1}{2}$ ° E., 39 lks. dist., marked $\frac{1}{4}$ S B T.

Reconstruct this corner monument and alter same to refer to quarters of sec. 3, only, as follows: Alongside old stone

Set an iron post, 3 ft. long, 1 in. in diam., 26 ins. in the ground for $\frac{1}{4}$ sec. cor. of sec. 3, only, with brass cap marked

$\frac{1}{4}$ S 3
1924

Change the marking on the old bearing tree to read "B T" only, and establish new bearing trees as follows:

Mesquite, 5 ins. in diam., brs. S. 57 $\frac{1}{2}$ ° W., 134 lks. dist., marked $\frac{1}{4}$ S 3 B T.

Mesquite, 10 ins. in diam., brs. S. 50 $\frac{1}{4}$ ° E., 124 lks. dist., marked $\frac{1}{4}$ S 3 B T.

Thence

N. 89° 50' W., on true line, continuing measurement of S. bdy. of sec. 34.

45.53 Wash, 20 lks. wide, course NW.

80.00 Set an iron post, 3 ft. long, 2 ins. in diam., 26 ins. in the ground for reestablished cor. of secs. 33 and 34, only, with brass cap marked

T 14 S R 8 E
S 33 S 34
S 3
T 15 S R 8 E
1924

From which

Mesquite, 6 ins. in diam., brs. N. 63 $\frac{1}{2}$ ° E., 351 lks. dist., marked T 14 S R 8 E S 34 B T.

Mesquite, 8 ins. in diam., brs. N. 77 $\frac{1}{2}$ ° W., 109 lks. dist., marked T 14 S R 8 E S 33 B T.

Land; level.

Soil; sandy and gravelly, 2nd rate.

Timber; mesquite and palo verde.

Undergrowth; greasewood and catclaw.

From the cor. of secs. 33 and 34,

N. 89° 50' W., on a true line, on S. bdy. of sec. 33.

Over level land, thru scattering timber and dense undergrowth.

2.03 Road, brs. N. and S.

Resurvey of the South Boundary of T. 14 S., R. 8 E.

Chains

- 2.54 Wire fence, brs. N. and S.
 3.03 Intersect the original cor. of secs. 3, 4, 33 and 34, which is mesquite post, 4 ins. sq., projecting 2 ft. above ground, firmly set, marked T 14 S S 34 on NE. face, R 8 E S 3 on SE. face, T 15 S S 4 on SW. face, and S 33 on NW. face, and witnessed by two bearing trees, a mesquite 6 ins. in diam., N. 63° E., 12 lks. dist., marked T 14 S R 8 E S 34 B T., and a mesquite 6 ins. in diam., S. 66 $\frac{1}{2}$ ° W., 100 lks. dist., marked T 15 S R 8 E S 4 B T.

Reconstruct this cor. monument and alter same to refer to secs. 3 and 4, only, as follows: Alongside old mesquite post

Set an iron post, 3 ft. long, 2 ins. in diam., 26 ins. in the ground for cor. of secs. 3 and 4, only, with brass cap marked

T 14 S R 8 E
 S 33
 S 4 | S 3
 T 15 S R 8 E
 1924

Obliterate markings on the NE. and NW. faces of the old mesquite post. Change marking on the old NE. bearing tree to read "B T", only, and establish a new bearing tree as follows:

Mesquite, 6 ins. in diam., brs. S. 43 $\frac{1}{2}$ ° E., 316 lks. dist., marked T 15 S R 8 E S 3 B T.

Thence

N. 89° 38' W., on true line, continuing measurement of S. bdy. of sec. 33.

Over level land, thru scattering timber and dense undergrowth.

- 10.05 Wash, 10 lks. wide, course NW.
 11.43 Wash, 10 lks. wide, course NW.
 19.05 Dim road, brs. NW. and SE.
 24.95 Wash, 20 lks. wide, course NW.
 28.03 Wash, 10 lks. wide, course NW.
 38.85 Wash, 20 lks. wide, course NW.
 40.00 Set an iron post, 3 ft. long, 1 in. in diam., 26 ins. in the ground for reestablished $\frac{1}{4}$ sec. cor. of sec. 33, only, with brass cap marked

$\frac{1}{4}$ S 33
 1924

From which

Mesquite, 6 ins. in diam., brs. N. 51 $\frac{1}{2}$ ° E., 139 lks. dist., marked $\frac{1}{4}$ S 33 B T.

Mesquite, 8 ins. in diam., brs. N. 27 $\frac{1}{2}$ ° W., 120 lks. dist., marked $\frac{1}{4}$ S 33 B T.

Continue line and measurement.

- 45.63 Intersect the point of original location of the $\frac{1}{4}$ sec. cor. of secs. 4 and 33, determined by record ties to the two original bearing trees as follows:
 Mesquite, 12 ins. diam., S. 14 $\frac{1}{2}$ ° E., 242 lks. dist., marked $\frac{1}{4}$ S B T.
 Mesquite, 10 ins. diam., S. 40° E., 100 lks. dist., marked $\frac{1}{4}$ S B T.

The old mesquite cor. post, 4 ins. square, 28 ins. long, faintly marked, is lying on the ground at this point.

Reconstruct this cor. monument and alter same to refer to quarters of sec. 4, only, as follows:

Resurvey of the South Boundary of T. 14 S., R. 8 E.

Chains Reset old mesquite post 18 ins. in the ground and along-side same
 Set an iron post, 3 ft. long, 1 in. in diam., 26 ins. in the ground for $\frac{1}{4}$ sec. cor. of sec. 4, only, with brass cap marked

$\frac{1}{4}$ S 4
1924

Change the marking on each of the old bearing trees to read $\frac{1}{4}$ S 4 B T.
 Thence
 N. 89° 52' W., on a true line, continuing measurement of S. bdy. of sec. 33.
 56.03 Wash, 10 lks. wide, course N.
 55.30 Wash, 10 lks. wide, course N.
 65.20 Wash, 10 lks. wide, course N.
 72.50 Road, brs. NW. and SE.
 79.10 Wash, 30 lks. wide, course N.
 80.00 Set an iron post, 3 ft. long, 2 ins. in diam., 26 ins. in the ground for reestablished cor. of secs. 32 and 33, only, with brass cap marked

T 14 S R 8 E
S 32 | S 33
 S 4
 T 15 S R 8 E
 1924

From which
 Mesquite, 4 ins. in diam., brs. N. 33 $\frac{1}{2}$ ° E., 68 lks. dist., marked B T.
 Mesquite, 4 ins. in diam., brs. N. 17 $\frac{1}{2}$ ° W., 148 lks. dist., marked B T.
 Land; level.
 Soil; sandy and gravelly, 2nd rate.
 Timber; mesquite and palo verde.
 Undergrowth; greasewood and catclaw.

From the cor. of secs. 32 and 33.
 N. 89° 52' W., on a true line, on S. bdy. of sec. 32. Over level land, thru scattering timber and undergrowth.
 3.99 Intersect the original cor. of secs. 4, 5, 32 and 33, which is a mesquite post, 4 ins. sq., projecting 30 ins. above ground, firmly set, marked with 2 notches on W. edge and 4 notches on E. edge; T 14 S S 33 on NE. face, R 8 E S 4 on SE. face, T 15 S S 5 on SW. face, and S. 32 on NW. face, and witnessed by original bearing trees as follows:
 Mesquite, 6 ins. diam., S. 48 $\frac{1}{2}$ ° W., 96 lks. dist. marked T 15 S R 8 E S 5 B T.
 Mesquite, 6 ins. in diam., N. 48° W., 262 lks. dist., marked T 14 S R 8 E S 32 B T.
 Mesquite, 6 ins. in diam., N. 3 $\frac{1}{2}$ ° W., 171 lks. dist., marked T 14 S R 8 E S 32 B T.
 Stump of mesquite, 8 ins. in diam., N. 55° E., 95 lks. dist., marked T 14 S R 8 E S 33 B T.
 Reconstruct this cor. monument and alter same to refer to secs. 4 and 5, only, as follows: Alongside old mesquite post
 Set an iron post, 3 ft. long, 2 ins. in diam., 24 ins. in the ground for cor. of secs. 4 and 5, only, with brass cap marked

Resurvey of the South Boundary of T. 14 S., R. 8 E.

Chains

T 14 S R 8 E

S 32

S 5 | S 4

T 15 S R 8 E

1924

Change the marking on the old NW. bearing trees, and the stump of the old NE. bearing tree to read "B T" only, and establish a new bearing tree, as follows:

Mesquite, 4 ins. in diam., brs. S. $3\frac{1}{2}^{\circ}$ E., 90 lks. dist., marked T 15 S R 8 E S 4 B T.

Thence

N. $89^{\circ} 58'$ W., on true line, continuing measurement of S. bdy. of sec. 32.

Over level land, thru scattering timber and dense undergrowth.

4.81 Wash, 15 lks. wide, course NW.

6.02 Wash, 20 lks. wide, course N.

11.10 Wash, 10 lks. wide, course N.

20.71 Wash, 10 lks. wide, course N.

27.42 Wash, 10 lks. wide, course N.

36.80 Wash, 10 lks. wide, course N.

40.00 Set an iron post, 3 ft. long, 1 in. in diam., 26 ins. in the ground for reestablished $\frac{1}{4}$ sec. cor. of sec. 32, only, with brass cap marked

$\frac{1}{4}$ S 32
1924

From which

Mesquite, 4 ins. in diam., brs. N. $48\frac{3}{4}^{\circ}$ E., 123 lks. dist., marked $\frac{1}{4}$ S 32 B T.

Mesquite, 5 ins. in diam., brs. N. $28\frac{1}{2}^{\circ}$ W., 106 lks. dist., marked $\frac{1}{4}$ S 32 B T.

Continue line and measurement.

44.21 Intersect the original $\frac{1}{4}$ sec. cor. of secs. 5 and 32, which is a mesquite post, 5 ins. sq., projecting 30 ins. above ground, firmly set, marked $\frac{1}{4}$ on N. face. No accessories.

Reconstruct this cor. monument and alter same to refer to the quarters of sec. 5, only, as follows: Alongside old mesquite post,

Set an iron post, 3 ft. long, 1 in. in diam., 26 ins. in the ground for $\frac{1}{4}$ sec. cor. of sec. 5, only, with brass cap marked

$\frac{1}{4}$ S 5
1924

From which

Mesquite, 10 ins. in diam., brs. S. $35\frac{1}{2}^{\circ}$ E., 149 lks. dist., marked $\frac{1}{4}$ S 5 B T.

Mesquite, 4 ins. in diam., brs. S. 21° W., 65 lks. dist., marked $\frac{1}{4}$ S 5 B T.

Thence

N. $89^{\circ} 39'$ W., on true line, continuing measurement of S. bdy. of sec. 32.

Over level land, thru scattering timber and dense undergrowth.

51.28 Wash, 10 lks. wide, course N.

79.57 Wash, 10 lks. wide, course N.

80.00 Set an iron post, 3 ft. long, 2 ins. in diam., 24 ins. in the ground for reestablished cor. of secs. 31 and 32, only, with brass cap marked

Resurvey of the South Boundary of T. 14 S., R. 8 E.

Chains

T 14 S R 8 E
S 31 | S 32
 S 5
 T 15 S R 8 E
 1924

From which
 Mesquite, 6 ins. in diam., brs. N. $76\frac{1}{2}^\circ$ E., 185 lks.
 dist., marked T 14 S R 8 E S 32 B T.
 Mesquite, 5 ins. in diam., brs. N. $81\frac{1}{2}^\circ$ W., 141 lks.
 dist., marked T 14 S R 8 E S 31 B T.
 Land; level.
 Soil; sandy and gravelly, 2nd rate.
 Timber; mesquite.
 Undergrowth; greasewood.

From the cor. of secs. 31 and 32.
 N. $89^\circ 39'$ W., on true line, on S. bdy. of sec. 31.
 Over level land, thru scattering timber and dense under-
 growth.

- 4.48 Intersect the original cor. of secs. 5, 6, 31 and 32, which is a mesquite post, 4 ins. sq., projecting 30 ins. above ground, firmly set, marked with 1 notch on W. edge, 5 notches on E. edge, T 14 S S 32 on NE. face, R 8 E S 5 on SE. face, T 15 S S 6 on SW. face, and S 31 on NW. face. No accessories. Reconstruct this cor. monument and alter same to refer to secs. 5 and 6, only, as follows: Alongside old mesquite post
 Set an iron post, 3 ft. long, .2 ins. in diam., 24 ins. in the ground for cor. of secs. 5 and 6, only, with brass cap marked.

T 14 S R 8 E
S 31
 S 6 | S 5
 T 15 S R 8 E
 1924

Obliterate marking on the NE. and NW. faces of the old post and obliterate bearing trees as follows:
 Mesquite, 8 ins. in diam., brs. S. $30\frac{1}{2}^\circ$ W., 221 lks. dist., marked T 15 S R 8 E S 6 B T.
 Mesquite, 4 ins. in diam., brs. S. $22\frac{1}{2}^\circ$ E., 227 lks. dist., marked T 15 S R 8 E S 5 B T.

Thence
 S. $89^\circ 37'$ W., on true line, continuing measurement of S. bdy. of sec. 31.

- 19.84 Wire fence, brs. N. and S.
- 24.67 Wash, 10 lks. wide, brs. N.
- 40.00 Set an iron post, 3 ft. long, 1 in. in diam., 26 ins. in the ground for reestablished $\frac{1}{4}$ sec. cor. of sec. 31 only, with brass cap marked

$\frac{1}{4}$ S 31
 1924

From which
 Mesquite, 6 ins. in diam., brs. N. $24\frac{1}{2}^\circ$ E., 42 lks. dist., marked $\frac{1}{4}$ S 31 B T.
 Mesquite, 5 ins. in diam., brs. N. $62\frac{1}{2}^\circ$ W., 131 lks. dist., marked $\frac{1}{4}$ S 31 B T.

Continue line and measurement.

- 44.82 Intersect point of original location of the $\frac{1}{4}$ sec. cor. of secs. 6 and 31, determined by record ties to the original bearing trees, as follows

Resurvey of the South Boundary of T. 14 S., R. 8 E.

Chains Mesquite, 8 ins. in diam., S. 65° E., 55 lks. dist., marked $\frac{1}{4}$ S B T.

Mesquite, 8 ins. in diam., S. 40° E., 139 lks. dist., marked $\frac{1}{4}$ S B T.

No trace of the mesquite post set to monument this cor. can be found.

Reconstruct this cor. monument in its original position and alter same to refer to the quarters of sec. 6, only, as follows.

Set an iron post, 3 ft. long, 1 in. in diam., 26 ins. in the ground for $\frac{1}{4}$ sec. cor. of sec. 6, only, with brass cap marked $\frac{1}{4}$ S 6.

1924

Change the markings on each of the bearing trees to read " $\frac{1}{4}$ S 6 B T."

Thence S. 89° 58' W., on a true line, continuing measurement of S. bdy. of sec. 31.

Over level land, thru scattering timber and dense undergrowth.

55.82 Wash, 20 lks. wide, course N.

68.73 Wash, 10 lks. wide, course N.

85.33 Intersect the cor. of Ts. 14 and 15 S., Rs. 7 and 8 E., described in book "F" of this group.

Land; level.

Soil; sandy and gravelly, 2nd rate.

Timber; mesquite and palo verde.

Undergrowth; greasewood and catclaw.

Survey of the East Boundary of T. 14 S., R. 8 E.

Chains The following notes describe the survey of the East Boundary of T. 14 S., R. 8 E., due North to intersection with South Bdy. of T. 13 S., R. 8 E., where a cor. of T. 14 S., Rs. 8 and 9 E., is established. Two sets of cors. are established on the line, one set referring to areas in T. 14 S., R. 8 E., only, and the other to areas in T. 14 S., R. 9 E., only.

The $\frac{1}{4}$ sec. cor. of sec. 36, T. 14 S., R. 8 E., is established on the range line at a point theoretically due East from the $\frac{1}{4}$ sec. cor. of secs. 31 and 36 on the W. bdy. of said Tp., and the remaining cors. referring to the East range of secs. of said township are then established at intervals of 40.00 chs. counting North from said $\frac{1}{4}$ sec. cor. of sec. 36, and placing the excess measurement in the N. $\frac{1}{2}$ of E. bdy. of sec. 1.

The cors. referring to the West range of secs. in T. 14 S., R. 9 E., are established on the range line at intervals of 40.00 chs., counting North from the cor. of Ts. 14 and 15 S., R. 9 E.

The cor. of Ts. 14 and 15 S., R. 9 E., was reestablished in May, 1920, by Guy R. Veal, U. S. S., under this group when he surveyed the N. bdy. of T. 15 S., R. 9 E., and resurveyed the West Bdy. of same township, as described in Book "B" of this group.

From cor. of Ts. 14 and 15 S., R. 8 E. (originally cor. of Ts. 14 and 15 S., Rs. 8 and 9 E.), hereinbefore described.

North, on true line on E. bdy. of sec. 36.

Over level land, thru scattering timber and undergrowth.

7.47 Intersect the reestablished cor. of Ts. 14 and 15 S., R. 9 E., described in Book "B" of this group.

Continue line and measurement.

40.29 (40.00 chs. + latitude of S. bdy. of T. 14 S., R. 8 E.)

Set an iron post, 3 ft. long, 1 in. in diam., 24 ins. in the ground for $\frac{1}{4}$ sec. cor. of sec. 36, only, with brass cap marked

$\frac{1}{4}$ S 36 |
1924

From which

Mesquite, 6 ins. in diam., brs. N. $47\frac{1}{2}^{\circ}$ W., 129 lks. dist., marked $\frac{1}{4}$ S 36 B T.

Mesquite, 8 ins. in diam., brs. S. $56\frac{1}{2}^{\circ}$ W., 189 lks. dist., marked $\frac{1}{4}$ S 36 B T.

47.47 Set an iron post, 3 ft. long, 1 in. in diam., 26 ins. in the ground for $\frac{1}{4}$ sec. cor. of sec. 31, only, with brass cap marked

| $\frac{1}{4}$ S 31
1924

From which

Mesquite, 5 ins. in diam., brs. N. $32\frac{1}{4}^{\circ}$ E., 116 lks. dist., marked $\frac{1}{4}$ S 31 B T.

Mesquite, 6 ins. in diam., brs. S. $7\frac{1}{2}^{\circ}$ E., 22 lks. dist., marked $\frac{1}{4}$ S 31 B T.

59.40 Wash, 10 lks. wide, course NW.

65.25 Road, brs. E. and W.

69.80 Wash, 10 lks. wide, course NW.

Survey of the East Boundary of T. 14 S., R. 8 E.

Chains.

80.29 Set an iron post, 3 ft. long, 2 ins. in diam., 24 ins. in the ground for cor. of secs. 25 and 36, only, with brass cap marked

T 14 S		T 14 S
S 25		S 31
S 36		
R 8 E		R 9 E
1924		

From which

Mesquite, 6 ins. in diam., brs. S. 26° W., 138 lks. dist., marked T 14 S R 8 E S 36 B T.

Mesquite, 8 ins. in diam., brs. N. 27° W., 208 lks. dist., marked T 14 S R 8 E S 25 B T.

Land; level.

Soil; sandy loam, 1st rate.

Timber; mesquite, palo verde and ironwood.

Undergrowth; catclaw and greasewood.

North, on true line on E. bdy. of sec. 25.

Over level land, thru scattering timber and undergrowth.

4.70 Road, brs. NW. and SE.

7.18 Set an iron post, 3 ft. long, 2 ins. in diam., 26 ins. in the ground for cor. of secs. 30 and 31, only, with brass cap marked

T 14 S		T 14 S
S 25		S 30
		S 31
R 8 E		R 9 E
1924		

From which

Mesquite, 4 ins. in diam., brs. N. 54 $\frac{1}{2}$ ° E., 109 lks. dist., marked T 14 S R 9 E S 30 B T.

Mesquite, 4 ins. in diam., brs. S. 31 $\frac{1}{2}$ ° E., 106 lks. dist., marked T 14 S R 9 E S 31 B T.

32.60 Wash, 10 lks. wide, course NW.

34.40 Road, brs. NW. and SE.

40.00 Set an iron post, 3 ft. long, 1 in. in diam., 26 ins. in the ground for $\frac{1}{4}$ sec. cor. of sec. 25, only, with brass cap marked

$\frac{1}{4}$ S 25	
1924	

From which

Palo verde, 8 ins. in diam., brs. S. 40 $\frac{1}{2}$ ° W., 100 lks. dist., marked $\frac{1}{4}$ S 25 B T.

Mesquite, 4 ins. in diam., brs. N. 11 $\frac{1}{2}$ ° W., 73 lks. dist., marked $\frac{1}{4}$ S 25 B T.

47.18 Set an iron post, 5 ft. long, 1 in. in diam., 26 ins. in the ground for $\frac{1}{4}$ sec. cor. of sec. 30, only, with brass cap marked

$\frac{1}{4}$ S 30	
1924	

From which

Mesquite, 6 ins. in diam., brs. N. 57 $\frac{3}{4}$ ° E., 83 lks. dist., marked $\frac{1}{4}$ S 30 B T.

Survey of the East Boundary of T. 14 S., R. 9 E.

Chains Mesquite, 8 ins. in diam., brs. S. 61° E., 189 lks.
 dist., marked $\frac{1}{4}$ S 30 B T.
 57.40 Wash, 10 lks. wide, course west.
 80.00 Set an iron post, 3 ft. long, 2 ins. in diam., 26 ins. in
 the ground for cor. of secs. 24 and 25, only, with
 brass cap marked

T 14 S T 14 S
 S 24 | S 30
 S 25 |
 R 8 E | R 9 E
 1924

From which
 Mesquite, 4 ins. in diam., brs. N. 89° W., 220 lks.
 dist., marked T 14 S R 8 E S 24 B T.
 Palo verde, 12 ins. in diam., brs. S. 75° W., 442 lks.
 dist., marked T 14 S R 8 E S 25 B T.
 Land; level.
 Soil; sandy and gravelly, 2nd rate.
 Timber; palo verde, mesquite.
 Undergrowth; greasewood and catclaw.

North, on true line, on E. bdy. of sec. 24.
 Over level land, thru scattering timber and dense under-
 growth.

7.18 Set an iron post, 3 ft. long, 2 ins. in diam., 26 ins.
 in the ground for cor. of secs. 19 and 30, only,
 with brass cap marked

T 14 S T 14 S
 S 24 | S 19
 S 30 |
 R 8 E | R 9 E
 1924

From which
 Mesquite, 6 ins. in diam., brs. N. 38 $\frac{1}{2}$ ° E., 442 lks.
 dist., marked T 14 S R 9 E S 19 B T.
 Mesquite, 4 ins. in diam., brs. S. 28 $\frac{3}{4}$ ° E., 106 lks.
 dist., marked T 14 S R 9 E S 30 B T.

Continue line and measurement

38.90 Wash, 50 lks. wide, course NW.
 40.00 Set an iron post, 3 ft. long, 1 in. in diam., 26 ins. in
 the ground for $\frac{1}{4}$ sec. cor. of sec. 24, only, with
 brass cap marked

$\frac{1}{4}$ S 24 |
 1924

From which
 Palo verde, 10 ins. in diam., brs. N. 11 $\frac{1}{4}$ ° W., 243
 lks. dist., marked $\frac{1}{4}$ S 24 B T.
 Palo verde, 10 ins. in diam., brs. S. 66° W., 95 lks.
 dist., marked $\frac{1}{4}$ S 24 B T.

42.40 Wash, 50 lks. wide, course NW.
 47.18 Set an iron post, 3 ft. long, 1 in. in diam., 26 ins. in
 the ground for $\frac{1}{4}$ sec. cor. of sec. 19, only, with
 brass cap marked

| $\frac{1}{4}$ S 19
 1924

From which

1924

Survey of the East Boundary of T. 14 S., R. 8 E.

Chains Mesquite, 6 ins. in diam., brs. N. $66\frac{1}{2}^{\circ}$ E., 142 lks.
dist., marked $\frac{1}{4}$ S 19 B T.
Palo verde, 6 ins. in diam., brs. S. $70\frac{1}{4}^{\circ}$ E., 271 lks.
dist., marked $\frac{1}{4}$ S 19 B T.

49.30 Wash, 20 lks. wide, course NW.
52.70 Wash, 10 lks. wide, course NW.
53.90 Wash, 10 lks. wide, course NW.
65.90 Wash, 10 lks. wide, course NW.
69.70 Wash, 10 lks. wide, course W.
80.00 Set an iron post, 3 ft. long, 2 ins. in diam., 20 ins. in
the ground to bed rock, supported in a mound of stone,
for cor. of secs. 13 and 24, only, with brass cap
marked

T 14 S	S 13	T 14 S
	S 24	S 19
R 8 E		R 9 E
1924		

From which

Ironwood, 4 ins. in diam., brs. S. 67° W., 180 lks.
dist., marked T 14 S R 8 E S 24 B T.

Palo verde, 5 ins. in diam., brs. N. $66\frac{3}{4}^{\circ}$ W., 95 lks.
dist., marked T 14 S R 8 E S 13 B T.

Land; level.

Soil; sandy and gravelly, 2nd rate.

Timber; mesquite and palo verde.

Undergrowth; catclaw and greasewood.

North, on true line, on E. bdy. of sec. 13.
Over level land, thru scattering timber and dense under-
growth.

7.18 Set an iron post, 3 ft. long, 2 ins. in diam., 26 ins.
in the ground for cor. of secs. 18 and 19, only, with
brass cap marked.

T 14 S	S 18	T 14 S
	S 19	
R 8 E		R 9 E
1924		

From which

Palo verde, 8 ins. in diam., brs. N. 80° E., 167 lks.
dist., marked T 14 S R 9 E S 18 B T.

Palo verde, 6 ins. in diam., brs. S. 23° E., 180 lks.
dist., marked T 14 S R 9 E S 19 B T.

Continue line and measurement.

9.60 Wash, 20 lks. wide, course NW.
11.60 Wash, 20 lks. wide, course NW.
23.10 Wash, 20 lks. wide, course NW.
31.70 Wash, 10 lks. wide, course W.
40.00 Set an iron post, 3 ft. long, 1 in. in diam., 26 ins. in
the ground for $\frac{1}{4}$ sec. cor. of sec. 13, only, with brass
cap marked

$\frac{1}{4}$ S 13	
1924	

From which

Palo verde, 4 ins. in diam., brs. S. $23\frac{1}{2}^{\circ}$ W., 176 lks.
dist., marked $\frac{1}{4}$ S 13 B T.

Palo verde, 6 ins. in diam., brs. N. $10\frac{1}{4}^{\circ}$ W., 106 lks.
dist., marked $\frac{1}{4}$ S 13 B T.

47.18 Set an iron post, 3 ft. long, 1 in. in diam., 26 ins. in

Survey of the East Boundary of T. 14 S., R. 8 E.

Chains the ground for $\frac{1}{4}$ sec. cor. of sec. 18, only, with brass cap marked

$\frac{1}{4}$ S 18
1924

From which

Palo verde, 4 ins. in diam., brs. N. 71° E., 54 lks.
dist., marked $\frac{1}{4}$ S 18 B T.

Palo verde, 5 ins. in diam., brs. S. $77\frac{1}{2}^{\circ}$ E., 185 lks.
dist., marked $\frac{1}{4}$ S 18 B T.

54.20 Wash, 15 lks. wide, course NW.

66.50 Wash, 20 lks. wide, course NW.

80.00 Set an iron post, 3 ft. long, 2 ins. in diam., 26 ins. in the ground, for cor. of secs. 12 and 13, only, with brass cap marked

T 14 S | T 14 S
S 12 | S 18
S 13 |
R 8 E | R 9 E
1924

From which

Palo verde, 4 ins. in diam., brs. S. $50\frac{1}{2}^{\circ}$ W., 162 lks.
dist., marked T 14 S R 8 E S 13 B T.

Ironwood, 4 ins. in diam., brs. N. 10° W., 41 lks.
dist., marked T 14 S R 8 E S 12 B T.

Land; level.

Soil; sandy and gravelly, 2nd rate.

Timber; palo verde, mesquite and ironwood.

Undergrowth; greasewood.

North, on true line on E. bdy. of sec. 12.

Over level land, thru scattering timber and undergrowth.

7.18 Set an iron post, 3 ft. long, 2 ins. in diam., 24 ins. in the ground for cor. of secs. 7 and 18, only, with brass cap marked

T 14 S | T 14 S
S 12 | S 7
S 18 |
R 8 E | R 9 E
1924

From which

Ironwood, 4 ins. in diam., brs. N. $18\frac{1}{2}^{\circ}$ E., 140 lks.
dist., marked T 14 S R 9 E S 7 B T.

Ironwood, 8 ins. in diam., brs. S. 29° E., 134 lks.
dist., marked T 14 S R 9 E S 18 B T.

Continue line and measurement.

13.90 Wash, 20 lks. wide, course NW.

18.20 Wash, 30 lks. wide, course NW.

26.30 Wash, 30 lks. wide, course West.

40.00 Set an iron post, 3 ft. long, 1 in. in diam., 12 ins. in the ground to bed rock, supported in a mound of stone for $\frac{1}{4}$ sec. cor. of sec. 12, only, with brass cap marked

$\frac{1}{4}$ S 12 |
1924

From which

Palo verde, 4 ins. in diam., brs. S. 53° W., 151 lks.
dist., marked $\frac{1}{4}$ S 12 B T.

Palo verde, 4 ins. in diam., brs. N. $78\frac{1}{2}^{\circ}$ W., 84 lks.
dist., marked $\frac{1}{4}$ S 12 B T.

Survey of the East Boundary of T. 14 S., R. 8 E.

Chains

47.18 Set an iron post, 3 ft. long, 1 in. in diam., 26 ins. in the ground for $\frac{1}{4}$ sec. cor. of sec. 7, only, with brass cap marked

| $\frac{1}{4}$ S 7
1924

From which

Ironwood, 9 ins. in diam., brs. N. $55\frac{1}{2}^{\circ}$ E., 36 lks.
dist., marked $\frac{1}{4}$ S 7 B T.

Palo verde, 6 ins. in diam., brs. S. $10\frac{1}{2}^{\circ}$ E., 113 lks.
dist., marked $\frac{1}{4}$ S 7 B T.

55.60 Wash, 10 lks. wide, course NW.

64.70 Wash, 10 lks. wide, course NW.

73.90 Wash, 10 lks. wide, course NW.

79.30 Wash, 10 lks. wide, course NW.

80.00 Set an iron post, 3 ft. long, 2 ins. in diam., 14 ins. in the ground, to bed rock, supported in a mound of stone for cor. of secs. 1 and 12, only, with brass cap marked

T 14 S T 14 S
 S 1 S 7
 S 12 S 7
R 8 E R 9 E
 1924

From which

Palo verde, 10 ins. in diam., brs. S. 12° W., 99 lks.
dist., marked T 14 S R 8 E S 12 B T.

Ironwood, 5 ins. in diam., brs. N. $35\frac{1}{2}^{\circ}$ W., 108 lks.
dist., marked T 14 S R 8 E S 1 B T.

Land; level.

Soil; gravelly, 3rd rate.

Timber; palo verde and ironwood.

Undergrowth; greasewood.

North, on true line, on E. bdy. of sec. 1.

Over level land, thru scattering timber and undergrowth.

7.18 Set an iron post, 3 ft. long, 2 ins. in diam., 26 ins. in the ground for cor. of secs. 6 and 7, only, with brass cap marked

T 14 S T 14 S
 S 1 S 6
 S 7 S 7
R 8 E R 9 E
 1924

From which

Palo verde, 4 ins. in diam., brs. N. $27\frac{3}{4}^{\circ}$ E., 24 lks.
dist., marked T 14 S R 9 E S 6 B T.

Palo verde, 4 ins. in diam., brs. S. $72\frac{1}{2}^{\circ}$ E., 165 lks.
dist., marked T 14 S R 9 E S 7 B T.

19.70 Wash, 15 lks. wide, course West.

26.40 Wash, 15 lks. wide, course NW.

28.90 Wash, 50 lks. wide, course NW.

40.00 Set an iron post, 3 ft. long, 1 in. in diam., 20 ins. in the ground to bed rock, supported in a mound of stone for $\frac{1}{4}$ sec. cor. of sec. 1, only, with brass cap marked

Survey of the East Boundary of T. 14 S., R. 8 E.

Chains

$\frac{1}{4}$ S 1 |
1924

From which

Palo verde, 5 ins. in diam., brs. S. $50\frac{1}{2}^\circ$ W., 215 lks. dist., marked $\frac{1}{4}$ S 1 B T.

Mesquite, 5 ins. in diam., brs. N. $61\frac{1}{2}^\circ$ W., 219 lks. dist., marked $\frac{1}{4}$ S 1 B T.

47.18 Set an iron post, 3 ft. long, 1 in. in diam., 26 ins. in the ground for $\frac{1}{4}$ sec. cor. of sec. 6, only, with brass cap marked

$\frac{1}{4}$ S 6
1924

No bearing trees available. Raise a mound of stone $2\frac{1}{2}$ ft. base, 2 ft. high, E. of cor.

48.00 Wash, 10 lks. wide, course W.

52.60 Wash, 20 lks. wide, course SW.

80.19 Intersect the South Boundary of T. 13 S., R. 8 E., at a point 2.20 chs. West from the SE. cor. of said township, described in Book "K" of this group. At point of intersection

Set an iron post, 3 ft. long, 3 ins. in diam., 12 ins. in the ground, to bed rock, deposit a stone, marked with a cross (X) at base of post and raise a mound of stone around post, for cor. of T. 14 S., Rs. 8 and 9 E., with brass cap marked

T 13 S R 8 E
S 36
S 1 S 6
R 8 E R 9 E
T 14 S
1924

From which

Mesquite, 5 ins. in diam., brs. S. $47\frac{1}{2}^\circ$ W., 161 lks. dist., marked T 14 S R 8 E S 1 B T.

No other bearing tree available.

Land; level.

Soil; sandy and gravelly, 2nd rate.

Timber; palo verde and mesquite.

Undergrowth; greasewood and catclaw.

Boundaries of Township 14 South, Range 8 East.

Latitudes, Departures and Closing Errors.

Line designated	True course	Dist- ance.	Latitudes		Departures	
			N.	S.	E.	W.
South Boundary	N.89°48'W.	40.67	.14			40.67
	N.89°57'W.	40.20	.04			40.20
	S.89°58'W.	40.33		.03		40.33
	S. 89°53'W	40.78		.08		40.78
	S.89°50'W.	40.61		.12		40.61
	N.89°50'W.	40.44	.12			40.44
	N.89°38'W.	40.60	.26			40.60
	N.89°52'W.	40.36	.09			40.36
	N.89°58'W.	40.22	.02			40.22
	N.89°39'W.	40.27	.25			40.27
	S.89°37'W.	40.34		.27		40.34
S.89°58'W.	40.51		.03		40.51	
West Boundary	North	480.00	480.00			
North Boundary	East	484.86			484.86	
East Boundary	South	480.48		480.48		
Convergency					.46	
Totals			480.92	481.01	485.32	485.33
				480.92		485.32
Error in latitude			0.09			
Error in departure					0.01	

Survey of the Subdivision Lines of T. 14 S., R. 8 E.

Chains The South boundary of the township is defective in alignment, therefore, preliminary to the survey of the subdivision lines of T. 14 S., R. 8 E., begin at the cor. of secs. 25 and 36 on the E. bdy. of the Tp., and survey a sectional correction line due West for 5 miles, setting temp. cors. thereon at intervals of 40.00 chs.

The meridional sec. lines are then surveyed from their respective sec. cors. on the S. bdy. of the Tp. in the normal manner, and at the several points of intersection with the sectional correction line the permanent sec. cors. are established. The permanent $\frac{1}{4}$ sec. cors. on the sectional correction line are then established at mid-points between the sec. cors.

The $\frac{1}{4}$ sec. cors. on the meridional sec. lines are established at 40.00 chs. from the sectional correction line, placing the excess or deficiency in measurement against the S. bdy. of the township.

From temp. cor. of secs. 25, 26, 35 and 36,
S. $0^{\circ} 1' E.$, on random line, bet. secs. 35 and 36.

40.00 Set temp. $\frac{1}{4}$ sec. cor.

80.11 Fall 17 lks. W. of the reestablished cor. of secs. 35 and 36 on S. bdy. of the township, hereinbefore described.

Thence

N. $0^{\circ} 1' W.$, on true line, bet. secs. 35 and 36.

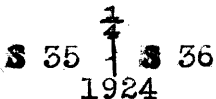
Over-level land, thru scattering timber and dense undergrowth.

1.50 Wash, 20 lks. wide, course NW.

10.40 Wash, 20 lks. wide, course NW.

29.80 Wash, 40 lks. wide, course NW.

40.11 Set an iron post, 3 ft. long, 1 in. in diam., 26 ins. in the ground, for $\frac{1}{4}$ sec. cor., with brass cap marked



From which

Mesquite, 8 ins. in diam., brs. N. $66\frac{1}{2}^{\circ} E.$, 99 lks. dist., marked $\frac{1}{4}$ S 36 B T.

Mesquite, 8 ins. in diam., brs. N. $85\frac{1}{2}^{\circ} W.$, 65 lks. dist., marked $\frac{1}{4}$ S 35 B T.

Continue over level land, thru scattering timber and dense undergrowth.

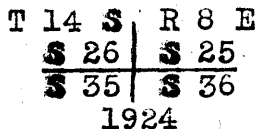
45.80 Wash, 60 lks. wide, course NW.

53.60 Wash, 40 lks. wide, course NW.

61.30 Wash, 60 lks. wide, course NW.

63.00 Wash, 10 lks. wide, course NW.

80.11 Intersect the sectional correction line at a point 17 lks. E. of the temp. cor. of secs. 25, 26, 35 and 36, or 79.83 chs. West from the cor. of secs. 25 and 36 on E. bdy. of the township. At point of intersection Set an iron post, 3 ft. long, 2 ins. in diam., 24 ins. in the ground for cor. of secs. 25, 26, 35 and 36, with brass cap marked



From which

Survey of the Subdivision Lines of T. 14 S., R. 8 E.

Chains

- Mesquite, 5 ins. in diam., brs. N. 42 $\frac{1}{2}$ ° E., 197 lks. dist. marked T 14 S R 8 E S 25 B T.
- Mesquite, 6 ins. in diam., brs. S. 48 $\frac{3}{4}$ ° E., 208 lks. dist., marked T 14 S R 8 E S 36 B T.
- Mesquite, 4 ins. in diam., brs. S. 48° W., 293 lks. dist., marked T 14 S R 8 E S 35 B T.
- Mesquite, 5 ins. in diam., brs. N. 88° W., 148 lks. dist., marked T 14 S R 8 E S 26 B T.

Land; level.

Soil; sandy and gravelly, 2nd rate.

Timber; mesquite and palo verde.

Undergrowth; greasewood and catclaw.

From the cor. of secs. 25 and 36 on the E. bdy. of the township, hereinbefore described.

West, on a true line on sectional correction line bet. secs. 25 and 36.

Over level land, thru scattering timber and dense undergrowth.

- 9.00 Wash, 10 lks. wide, course NW.
- 14.30 Wash, 10 lks. wide, course NW.
- 26.40 Wash, 10 lks. wide, course NW.
- 39.91 Set an iron post, 3 ft. long, 1 in. in diam., 26 ins. in the ground for $\frac{1}{4}$ sec. cor., with brass cap marked

$\frac{1}{4}$ S 25
 $\frac{1}{4}$ S 36
 1924

From which:

- Mesquite, 4 ins. in diam., brs. S. 25 $\frac{1}{2}$ ° E., 85 lks. dist., marked $\frac{1}{4}$ S 36 B T.
- Mesquite, 5 ins. in diam., brs. N. 45° W., 118 lks. dist., marked $\frac{1}{4}$ S 25 B T.

Continue over level land, thru scattering timber and dense undergrowth.

- 42.30 Wash; 10 lks. wide, course NW.
 - 65.55 Road, brs. NW. and SE.
 - 79.83 The cor. of secs. 25, 26 35 and 36.
- Land; level.
 Soil; sandy loam, 2nd rate.
 Timber; mesquite and palo verde.
 Undergrowth; greasewood and catclaw.

N. 0° 1' W., bet. secs. 25 and 26.

Over level land, thru scattering timber and undergrowth.

- 2.10 Wash, 10 lks. wide, course NW.
- 31.00 Wash, 10 lks. wide, course NW.
- 40.00 Set an iron post, 3 ft. long, 1 in. in diam., 26 ins. in the ground for $\frac{1}{4}$ sec. cor., with brass cap marked

$\frac{1}{4}$ S 26
 $\frac{1}{4}$ S 25
 1925

From which:

- Palo verde, 4 ins. in diam., brs. N. 71 $\frac{1}{4}$ ° E., 151 lks. dist., marked $\frac{1}{4}$ S 25 B T.
- Palo verde, 6 ins. in diam., brs. S. 62° W., 169 lks. dist., marked $\frac{1}{4}$ S 26 B T.

Continue over level land, thru scattering timber and undergrowth.

Survey of the Subdivision Lines of T. 14 S., R. 8 E.

Chains

- 47.60 Wash, 10 lks. wide, course NW.
 62.60 Wash, 10 lks. wide, course NW.
 74.90 Road, brs. NW. and SE.
 80.00 Set an iron post, 3 ft. long, 2 ins. in diam., 26 ins. in the ground for cor. of secs. 23, 24, 25 and 26, with brass cap marked

T 14 S R 8 E
 S 23 | S 24
 S 26 | S 25
 1925

From which

- Mesquite, 4 ins. in diam., brs. N. $53\frac{1}{2}^{\circ}$ E., 203 lks. dist., marked T 14 S R 8 E S 24 B T.
 Mesquite, 4 ins. in diam., brs. S. 15° E., 138 lks. dist., marked T 14 S R 8 E S 25 B T.
 Palo verde, 6 ins. in diam., brs. S. $74\frac{1}{2}^{\circ}$ W., 96 lks. dist., marked T 14 S R 8 E S 26 B T.
 Mesquite, 4 ins. in diam., brs. N. 7° W., 108 lks. dist., marked T 14 S R 8 E S 23 B T.

Land; level.

Soil; sandy loam.

Timber; mesquite and palo verde.

Undergrowth; greasewood and catclaw.

- East, on a random line, bet. secs. 24 and 25.
 40.00 Set temp. $\frac{1}{4}$ sec. cor.
 79.76 Intersect the cor. of secs. 24 and 25, on the E. bdy. of the township, hereinbefore described.
 Thence
 West, on a true line, bet. secs. 24 and 25.
 Over level land, thru scattering timber and undergrowth.
 10.80 Wash, 10 lks. wide, course NW.
 24.90 Wash, 10 lks. wide, course NW.
 39.88 Set an iron post, 3 ft. long, 1 in. in diam., 26 ins. in the ground for $\frac{1}{4}$ sec. cor., with brass cap marked

$\frac{1}{4}$ S 24
 S 25
 1925

From which

- Palo verde, 5 ins. in diam., brs. S. $53\frac{1}{2}^{\circ}$ E., 132 lks. dist., marked $\frac{1}{4}$ S 25 B T.
 Palo verde, 5 ins. in diam., brs. N. $39\frac{1}{2}^{\circ}$ W., 168 lks. dist., marked $\frac{1}{4}$ S 24 B T.
 Continue over level land, thru scattering timber and undergrowth.

- 70.60 Road, brs. NW. and SE.
 77.10 Wash, 10 lks. wide, course NW.
 79.76 The cor. of secs. 23, 24, 25 and 26.

Land; level.

Soil; sandy loam, 2nd rate.

Timber; palo verde and mesquite.

Undergrowth; greasewood and catclaw.

- N. 0° 1' W., bet. secs. 23 and 24.
 Over level land, thru scattering timber and undergrowth.

Survey of the Subdivision Lines of T. 14 S., R. 8 E.

Chains

- 2.60 Wash, 10 lks. wide, course NW.
 4.00 Wash, 10 lks. wide, course NW.
 7.80 Road, brs. NW. and SE.
 17.40 Wash, 10 lks. wide, course NW.
 40.00 Set an iron post, 3 ft. long, 1 in. in diam., 26 ins. in the ground for $\frac{1}{4}$ sec. cor., with brass cap marked

$\frac{1}{4}$
 S 23 | S 24
 1925

From which

- Palo verde, 8 ins. in diam., brs. S. 22° E., 217 lks. dist., marked $\frac{1}{4}$ S 24 B T.
 Palo verde, 4 ins. in diam., brs. N. 17 $\frac{1}{2}$ ° W., 189 lks. dist., marked $\frac{1}{4}$ S 23 B T.
 Continue over level land, thru scattering timber and undergrowth.
 48.60 Wash, 20 lks. wide, course W.
 63.50 Wash, 10 lks. wide, course NW.
 80.00 Set an iron post, 3 ft. long, 2 ins. in diam., 26 ins. in the ground for cor. of secs. 13, 14, 23 and 24, with brass cap marked

T 14 S R 8 E
 S 14 | S 13
 S 23 | S 24
 1925

From which

- Palo verde, 4 ins. in diam., brs. N. 78 $\frac{1}{2}$ ° E., 97 lks. dist., marked T 14 S R 8 E S 13 B T.
 Palo verde, 5 ins. in diam., brs. S. 9° E., 181 lks. dist., marked T 14 S R 8 E S 24 B T.
 Palo verde, 8 ins. in diam., brs. S. 36° W., 78 lks. dist., marked T 14 S R 8 E S 23 B T.
 Palo verde, 4 ins. in diam., brs. N. 61 $\frac{1}{2}$ ° W., 155 lks. dist., marked T 14 S R 8 E S 14 B T.
 Land; level.
 Soil; sandy loam, 2nd rate.
 Timber; mesquite and palo verde.
 Undergrowth; greasewood and catclaw.

- East, on a random line, bet. secs. 13 and 24.
 40.00 Set temp. $\frac{1}{4}$ sec. cor.
 79.72 Fall 1 lk. S. of cor. of secs. 13 and 24, on the E. bdy. of the township, hereinbefore described.
 Thence
 West, on a true line, bet. secs. 13 and 24.
 Over level land, thru scattering timber and undergrowth.
 11.46 Wash, 10 lks. wide, course NW.
 38.46 Wash, 100 lks. wide, course NW.
 39.86 Set an iron post, 3 ft. long, 1 in. in diam., 26 ins. in the ground for $\frac{1}{4}$ sec. cor., with brass cap marked

$\frac{1}{4}$ S 13
 S 24
 1925

From which

- Palo verde, 10 ins. in diam., brs. N. 40 $\frac{1}{2}$ ° E., 183 lks. dist., marked $\frac{1}{4}$ S 13 B T.
 Palo verde, 6 ins. in diam., brs. S. 2 $\frac{1}{2}$ ° E., 19 lks. dist., marked $\frac{1}{4}$ S 24 B T.
 Continue over level land, thru scattering timber and undergrowth.

Survey of the Subdivision Lines of T. 14 S., R. 8 E.

Chains

41.36 Wash, 10 lks. wide, course NW.
 53.86 Wash, 10 lks. wide, course NW.
 79.72 The cor. of secs. 13, 14, 23 and 24.
 Land; level.
 Soil; sandy loam, 2nd rate.
 Timber; palo verde and mesquite.
 Undergrowth; greasewood and catclaw.

N. 0° 1' W., bet. secs. 13 and 14.
 Over level land, thru scattering timber and undergrowth.

35.50 Wash, 10 lks. wide, course NW.
 38.00 Wash, 20 lks. wide, course NW.
 40.00 Set an iron post, 3 ft. long, 1 in. in diam., 26 ins. in
 the ground for $\frac{1}{4}$ sec. cor., with brass cap marked

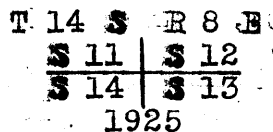


From which

Mesquite, 10 ins. in diam., brs. S. 58° E., 196 lks. dist., marked $\frac{1}{4}$ S 13 B T.
 Mesquite, 8 ins. in diam., brs. N. 41 $\frac{1}{2}$ ° W., 129 lks. dist., marked $\frac{1}{4}$ S 14 B T.

Continue over level land, thru scattering timber and undergrowth.

52.50 Wash, 50 lks. wide, course NW.
 53.20 Wash, 40 lks. wide, course NW.
 54.00 Wash, 20 lks. wide, course NW.
 75.40 Wash, 10 lks. wide, course NW.
 80.00 Set an iron post, 3 ft. long, 2 ins. in diam., 26 ins. in
 the ground for cor. of secs. 11, 12, 13 and 14, with
 brass cap marked



From which

Mesquite, 6 ins. in diam., brs. N. 14 $\frac{1}{2}$ ° E., 445 lks. dist., marked T 14 S R 8 E S 12 B T.
 Palo verde, 5 ins. in diam., brs. S. 69° E., 49 lks. dist., marked T 14 S R 8 E S 13 B T.
 Palo verde, 4 ins. in diam., brs. S. 22 $\frac{1}{2}$ ° W., 317 lks. dist., marked T 14 S R 8 E S 14 B T.
 Palo verde, 5 ins. in diam., brs. N. 86 $\frac{1}{2}$ ° W., 291 lks. dist., marked T 14 S R 8 E S 11 B T.

Land; level.
 Soil; sandy loam, 2nd rate.
 Timber; palo verde and mesquite.
 Undergrowth; greasewood and catclaw.

40.00 East, on a random line, bet. secs. 12 and 13.
 Set temp. $\frac{1}{4}$ sec. cor.
 79.76 Fall 1 lk. N. of the cor. of secs. 12 and 13, on the
 E. bdy. of the Tp., hereinbefore described.

Thence

West, on a true line, bet. secs. 12 and 13. Over level land, thru scattering timber and undergrowth.

39.88 Set an iron post, 3 ft. long, 1 in. in diam., 26 ins. in
 the ground, for $\frac{1}{4}$ sec. cor., with brass cap marked

Survey of the Subdivision Lines of T. 14 S., R. 8 E.

Chains S 12
S 13
1925

From which
 Palo verde, 4 ins. in diam., brs. S. 3° W., 74 lks.
 dist., marked $\frac{1}{4}$ S 13 B T.
 Palo verde, 8 ins. in diam., brs. N. 9 $\frac{1}{2}$ ° W., 247 lks.
 dist., marked $\frac{1}{4}$ S 12 B T.
 Continue over level land, thru scattering timber and
 undergrowth.
 56.66 Wash, 10 lks. wide, course NW.
 63.46 Wash, 10 lks. wide, course NW.
 71.16 Wash, 10 lks. wide, course NW.
 79.76 The cor. of secs. 11, 12, 13 and 14.
 Land; level.
 Soil; sandy loam, 2nd rate.
 Timber; palo verde and ironwood.
 Undergrowth; greasewood and catclaw.

N. 0° 1' W., bet. secs. 11 and 12.
 Over level land, thru scattering timber and undergrowth.
 21.50 Wash, 20 lks. wide, course NW.
 26.10 Wash, 40 lks. wide, course West.
 40.00 Set an iron post, 3 ft. long, 1 in. in diam., 26 ins.
 in the ground for $\frac{1}{4}$ sec. cor., with brass cap marked

$\frac{1}{4}$
 S 11 S 12
 1925

From which
 Mesquite, 4 ins. in diam., brs. S. 66 $\frac{1}{2}$ ° E., 319 lks.
 dist., marked $\frac{1}{4}$ S 12 B T.
 Mesquite, 5 ins. in diam., brs. N. 58 $\frac{1}{2}$ ° W., 194 lks.
 dist., marked $\frac{1}{4}$ S 11 B T.
 Continue over level land, thru scattering timber and
 undergrowth.
 50.50 Wash, 30 lks. wide, course NW.
 80.00 Set an iron post, 3 ft. long, 2 ins. in diam., 26 ins.
 in the ground for cor. of secs. 1, 2, 11 and 12,
 with brass cap marked

T 14 S R 8 E
 S 2 S 1
 S 11 S 12
 1925

From which
 Mesquite, 5 ins. in diam., brs. N. 60° E., 95 lks.
 dist., marked T 14 S R 8 E S 1 B T.
 Mesquite, 4 ins. in diam., brs. S. 59 $\frac{1}{2}$ ° E., 181 lks.
 dist., marked T 14 S R 8 E S 12 B T.
 Mesquite, 10 ins. in diam., brs. S. 34 $\frac{1}{2}$ ° W., 135 lks.
 dist., marked T 14 S R 8 E S 11 B T.
 Mesquite, 4 ins. in diam., brs. N. 53° W., 211 lks.
 dist., marked T 14 S R 8 E S 2 B T.
 Land; level.
 Soil; sandy loam, 2nd rate.
 Timber; palo verde and mesquite.
 Undergrowth; greasewood and catclaw.

Survey of the Subdivision Lines of T. 14 S., R. 8 E.

Chains East, on a random line, bet. secs. 1 and 12.
 40.00 Set temp. $\frac{1}{4}$ sec. cor.
 79.80 Fall 3 lks. N. of the cor. of secs. 1 and 12, on the E.
 bdy. of the township, hereinbefore described.
 Thence
 N. $89^{\circ} 59'$ W., on a true line, bet. secs. 1 and 12.
 Over level land, thru scattering timber and undergrowth.
 1.80 Wash, 20 lks. wide, course NW.
 8.20 Wash, 30 lks. wide, course NW.
 17.80 Wash, 20 lks. wide, course NW.
 35.80 Wash, 10 lks. wide, course NW.
 37.50 Wash, 10 lks. wide, course NW.
 39.90 Set an iron post, 3 ft. long, 1 in. in diam., 26 ins. in
 the ground for $\frac{1}{4}$ sec. cor., with brass cap marked

$\frac{1}{4}$ $\frac{S 1}{S 12}$
 1925

From which

Mesquite, 6 ins. in diam., brs. N. $20\frac{1}{2}^{\circ}$ E., 88 lks.
 dist., marked $\frac{1}{4}$ S 1 B T.

Ironwood, 12 ins. in diam., brs. S. 8° W., 20 lks.
 dist., marked $\frac{1}{4}$ S 12 B T.

Continue over level land, thru scattering timber and
 undergrowth.

44.70 Same wash, course SW.

52.70 Same wash, course NW.

79.80 The cor. of secs. 1, 2, 11 and 12.

Land; level.

Soil; sandy loam, 2nd rate.

Timber; palo verde, ironwood and mesquite.

Undergrowth; greasewood and catclaw.

N. $0^{\circ} 1'$ W., on a random line, bet. secs. 1 and 2.

40.00 Set temp. $\frac{1}{4}$ sec. cor.

80.12 Fall 15 lks. E. of the cor. of secs. 1, 2, 35 and 36,
 on the N. bdy. of the township, described in Book
 "K" of this group.

Thence

S. $0^{\circ} 7'$ E., on a true line, bet. secs. 1 and 2.

Over level land, thru scattering timber and undergrowth.

4.42 Wash, 10 lks. wide, course SW.

13.42 Wash, 10 lks. wide, course NW.

25.72 Wash, 100 lks. wide, course NW.

40.12 Set an iron post, 3 ft. long, 1 in. in diam., 26 ins. in
 the ground for $\frac{1}{4}$ sec. cor., with brass cap marked

$\frac{1}{4}$
 S 2 | S 1
 1925

From which

Palo verde, 4 ins. in diam., brs. S. $44\frac{1}{2}^{\circ}$ E., 66 lks.
 dist., marked $\frac{1}{4}$ S 1 B T.

Palo verde, 4 ins. in diam., brs. S. $67\frac{1}{2}^{\circ}$ W., 36 lks.
 dist., marked $\frac{1}{4}$ S 2 B T.

Continue over level land, thru scattering timber and
 undergrowth.

42.62 Wash, 10 lks. wide, course West.

73.32 Wash, 10 lks. wide, course NW.

78.22 Wash, 10 lks. wide, course W.

80.12 The cor. of secs. 1, 2, 11 and 12.

Land; level.

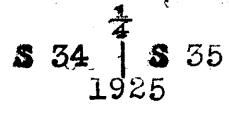
Soil; sandy loam, 2nd rate.

Timber; palo verde and ironwood.

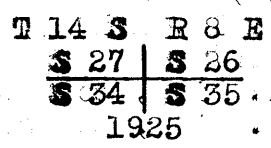
Undergrowth; greasewood and catclaw.

Survey of the Subdivision Lines of T. 14 S., R. 8 E.

Chains From the temp. cor. of secs. 26, 27, 34 and 35, on the sectional correction line.
 S. 0° 1' E., on random line, bet. secs. 34 and 35.
 40.00 Set temp. $\frac{1}{4}$ sec. cor.
 80.22 Fall 17 lks. W. of the reestablished cor. of secs. 34 and 35 on the S. bdy. of the township, hereinbefore described.
 Thence
 N. 0° 1' W., on true line, bet. secs. 34 and 35.
 Over level land, thru scattering timber and undergrowth.
 30.50 Wash, 10 lks. wide, course NW.
 40.22 Set an iron post, 3 ft. long, 1 in. in diam., 26 ins. in the ground for $\frac{1}{4}$ sec. cor., with brass cap marked



From which
 Mesquite, 4 ins. in diam., brs. S. 18 $\frac{1}{2}$ ° E., 208 lks. dist., marked $\frac{1}{4}$ S 35 B T.
 Mesquite, 6 ins. in diam., brs. S. 9° W., 178 lks. dist., marked $\frac{1}{4}$ S 34 B T.
 Continue over level land, thru scattering timber and undergrowth.
 57.60 Wash, 10 lks. wide, course NW.
 71.60 Wash, 10 lks. wide, course NW.
 80.22 Intersect the sectional correction line at a point 17 lks. E. of the temp. cor. of secs. 26, 27, 34 and 35, or 80.00 chs. West from cor. of secs. 25, 26, 35 and 36. At point of intersection
 Set an iron post, 3 ft. long, 2 ins. in diam., 24 ins. in the ground for cor. of secs. 26, 27, 34 and 35, with brass cap marked



From which
 Mesquite, 8 ins. in diam., brs. N. 45 $\frac{1}{4}$ ° E., 505 lks. dist., marked T 14 S R 8 E S 26 B T.
 Mesquite, 6 ins. in diam., brs. S. 60 $\frac{1}{4}$ ° E., 507 lks. dist., marked T 14 S R 8 E S 35 B T.
 Mesquite, 5 ins. in diam., brs. S. 23 $\frac{1}{2}$ ° W., 254 lks. dist., marked T 14 S R 8 E S 34 B T.
 Mesquite, 5 ins. in diam., brs. N. 41 $\frac{1}{4}$ ° W., 254 lks. dist., marked T 14 S R 8 E S 27 B T.
 Land; level.
 Soil; sandy loam, 2nd rate.
 Timber; mesquite and palo verde.
 Undergrowth; greasewood and catclaw.

From the cor. of secs. 25, 26, 35 and 36.
 West, on a true line, on sectional correction line, bet. secs. 26 and 35.
 Over level land, thru scattering timber and undergrowth.
 11.30 Wash, 110 lks. wide, course NW.
 17.50 Wash, 30 lks. wide, course NW.
 19.40 Wash, 60 lks. wide, course NW.
 40.00 Set an iron post, 3 ft. long, 1 in. in diam., 26 ins. in the ground for $\frac{1}{4}$ sec. cor., with brass cap marked

Survey of the Subdivision Lines of T. 14 S., R. 8 E.

Chains

$\frac{1}{4}$ $\frac{S 26}{S 35}$

1925

From which

Mesquite, 5 ins. in diam., brs. S. 76° E., 179 lks. dist., marked $\frac{1}{4}$ S 35 B T.

Mesquite, 4 ins. in diam., brs. N. 64 $\frac{1}{2}$ ° W., 47 lks. dist., marked $\frac{1}{4}$ S 26 B T.

Continue over level land, thru scattering timber and undergrowth.

44.50 Road, brs. NW. and SE.

80.00 The cor. of secs. 26, 27, 34 and 35.

Land; level.

Soil; sandy loam, 2nd rate.

Timber; palo verde and mesquite.

Undergrowth; greasewood and catclaw.

N. 0° 1' W., bet. secs. 26 and 27.

Over level land, thru scattering timber and undergrowth.

33.40 Wash, 10 lks. wide, course NW.

40.00 Set an iron post, 3 ft. long, 1 in. in diam., 26 ins. in the ground for $\frac{1}{4}$ sec. cor., with brass cap marked

$\frac{1}{4}$ S 27 | S 26

1925

From which

Mesquite, 5 ins. in diam., brs. N. 13 $\frac{1}{2}$ ° E., 139 lks. dist., marked $\frac{1}{4}$ S 26 B T.

Mesquite, 10 ins. in diam., brs. N. 82 $\frac{1}{2}$ ° W., 71 lks. dist., marked $\frac{1}{4}$ S 27 B T.

Continue over level land, thru scattering timber and undergrowth.

62.80 Wash, 20 lks. wide, course NW.

75.30 Wash, 30 lks. wide, course NW.

80.00 Set an iron post, 3 ft. long, 2 ins. in diam., 24 ins. in the ground for cor. of secs. 22, 23, 26 and 27, with brass cap marked

T 14 S. R 8 E.

S 22 | S 23.

S 27 | S 26

1925

From which

Mesquite, 6 ins. in diam., brs. N. 32 $\frac{1}{2}$ ° E., 337 lks. dist., marked T 14 S R 8 E S 23 B T.

Mesquite, 6 ins. in diam., brs. S. 64 $\frac{3}{4}$ ° E., 180 lks. dist., marked T 14 S R 8 E S 26 B T.

Mesquite, 8 ins. in diam., brs. S. 31 $\frac{1}{2}$ ° W., 282 lks. dist., marked T 14 S R 8 E S 27 B T.

Mesquite, 6 ins. in diam., brs. N. 31 $\frac{1}{2}$ ° W., 164 lks. dist., marked T 14 S R 8 E S 22 B T.

Land; level.

Soil; sandy loam, 2nd rate.

Timber; mesquite and palo verde.

Undergrowth; greasewood and catclaw.

East, on a random line, bet. secs. 23 and 26.

40.00 Set temp. $\frac{1}{4}$ sec. cor.

79.96 Fall 3 lks. N. of cor. of secs. 23, 24, 25 and 26.

Survey of the Subdivision Lines of T. 14 S., R. 8 E.

Chains Thence
 N. 89° 59' W., on a true line, bet. secs. 23 and 26.
 Over level land, thru scattering timber and undergrowth.
 4.50 Road, brs. NW. and SE.
 38.80 Wash, 20 lks. wide, course NW.
 39.98 Set an iron post, 3 ft. long, 1 in. in diam., 24 ins. in
 the ground for $\frac{1}{4}$ sec. cor., with brass cap marked

$\frac{1}{4}$ S 23
 S 26
 1925

From which

Palo verde, 6 ins. in diam., brs. N. 65 $\frac{1}{2}$ ° E., 235 lks.
 dist., marked $\frac{1}{4}$ S 23 B T.
 Palo verde, 4 ins. in diam., brs. S. 77 $\frac{1}{2}$ ° W., 173 lks.
 dist., marked $\frac{1}{4}$ S 26 B T.
 Continue over level land, thru scattering timber and
 undergrowth.
 43.70 Wash, 10 lks. wide, course NW.
 74.00 Wash, 50 lks. wide, course NW.
 77.00 Road, brs. NW. and SE.
 79.96 The cor. of secs. 22, 23, 26 and 27.
 Land; level.
 Soil; sandy loam, 2nd rate.
 Timber; mesquite and palo verde.
 Undergrowth; greasewood and catclaw.

N. 0° 1' W., bet. secs. 22 and 23.
 Over level land, thru scattering timber and undergrowth.
 5.10 Road, brs. NW. and SE.
 10.10 Wash, 10 lks. wide, course NW.
 18.00 Same wash, course NE.
 38.50 Same wash, course NW., joined at this point by another
 wash from SE.
 40.00 Set an iron post, 3 ft. long, 1 in. in diam., 26 ins. in
 the ground for $\frac{1}{4}$ sec. cor., with brass cap marked

$\frac{1}{4}$
 S 22 | S 23
 1925

From which

Mesquite, 4 ins. in diam., brs. S. 48 $\frac{1}{2}$ ° E., 292 lks.
 dist., marked $\frac{1}{4}$ S 23 B T.
 Palo verde, 8 ins. in diam., brs. S. 46 $\frac{1}{2}$ ° W., 74 lks.
 dist., marked $\frac{1}{4}$ S 22 B T.
 Continue over level land, thru scattering timber and
 undergrowth.
 51.60 Road, brs. NW. and SE.
 80.00 Set an iron post, 3 ft. long, 2 ins. in diam., 26 ins. in
 the ground for cor. of secs. 14, 15, 22 and 23, with
 brass cap marked

T 14 S R 8 E.
 S 15 | S 14
 S 22 | S 23
 1925

From which

Mesquite, 8 ins. in diam., brs. N. 54 $\frac{1}{2}$ ° E., 389 lks.
 dist., marked T 14 S R 8 E S 14 B T.
 Mesquite, 8 ins. in diam., brs. S. 10° E., 321 lks.
 dist., marked T 14 S R 8 E S 23 B T.
 Mesquite, 8 ins. in diam., brs. S. 47 $\frac{1}{2}$ ° W., 166 lks.
 dist., marked T 14 S R 8 E S 22 B T.

Survey of the Subdivision Lines of T. 14 S., R. 8 E.

Chains Mesquite, 10 ins. in diam., brs. N. 60° W., 102 lks. dist., marked T 14 S R 8 E S 15 B T.

Land; level.

Soil; sandy loam, 2nd rate.

Timber; mesquite and palo verde.

Undergrowth; greasewood and catclaw.

East, on a random line, bet. secs. 14 and 23.

40.00 Set temp. $\frac{1}{4}$ sec. cor.

79.90 Fall 3 lks. S. of the cor. of secs. 13, 14, 23 and 24.

Thence

S. 89° 59' W., on a true line, bet. secs. 14 and 23.

Over level land, thru scattering timber and undergrowth.

33.70 Wash, 10 lks. wide, course NW.

39.95 Set an iron post, 3 ft. long, 1 in. in diam., 26 ins. in the ground for $\frac{1}{4}$ sec. cor., with brass cap marked

$\frac{1}{4}$ S 14
S 23
1925

From which

Palo verde, 6 ins. in diam., brs. N. 50 $\frac{1}{2}$ ° W., 207 lks. dist., marked $\frac{1}{4}$ S 14 B T.

Palo verde, 4 ins. in diam., brs. S. 56° E., 100 lks. dist., marked $\frac{1}{4}$ S 23 B T.

Continue over level land, thru scattering timber and undergrowth.

55.30 Road, brs. NNW. and SE.

68.70 Wash, 20 lks. wide, course NW.

79.90 The cor. of secs. 14, 15, 22 and 23.

Land; level.

Soil; sandy loam, 2nd rate.

Timber; mesquite and palo verde.

Undergrowth; greasewood and catclaw.

N. 0° 1' W., bet. secs. 14 and 15.

Over level land, thru scattering timber and undergrowth.

12.90 Wash, 10 lks. wide, course NW.

25.70 Wash, 20 lks. wide, course NW.

34.50 Wash, 10 lks. wide, course NW.

37.10 Road, brs. NW. and SE.

40.00 Set an iron post, 3 ft. long, 1 in. in diam., 26 ins. in the ground, for $\frac{1}{4}$ sec. cor., with brass cap marked

S 15 $\frac{1}{4}$ S 14
1925

From which

Palo verde, 4 ins. in diam., brs. N. 77 $\frac{1}{2}$ ° E., 180 lks. dist., marked $\frac{1}{4}$ S 14 B T.

Mesquite, 12 ins. in diam., brs. S. 76 $\frac{1}{2}$ ° W., 354 lks. dist., marked $\frac{1}{4}$ S 15 B T.

Continue over level land, thru scattering timber and undergrowth.

57.60 Wash, 10 lks. wide, course NW.

79.70 Wash, 10 lks. wide, course NW.

80.00 Set an iron post, 3 ft. long, 2 ins. in diam., 26 ins. in the ground for cor. of secs. 10, 11, 14 and 15, with brass cap marked

Survey of the Subdivision Lines of T. 14 S., R. 8 E.

Chains

T 14 S	R 8 E
S 10	S 11
S 15	S 14

1925

From which

- Mesquite, 4 ins. in diam., brs. N. 34 $\frac{1}{2}$ ° E., 147 lks. dist., marked T 14 S R 8 E S 11 B T.
- Mesquite, 4 ins. in diam., brs. S. 80° E., 126 lks. dist., marked T 14 S R 8 E S 14 B T.
- Mesquite, 6 ins. in diam., brs. S. 59 $\frac{1}{2}$ ° W., 316 lks. dist., marked T 14 S R 8 E S 15 B T.
- Mesquite, 6 ins. in diam., brs. N. 39 $\frac{1}{2}$ ° W., 396 lks. dist., marked T 14 S R 8 E S 10 B T.

Land; level.
 Soil; sandy loam, 2nd rate.
 Timber; mesquite and palo verde.
 Undergrowth; greasewood and catclaw.

East, on a random line, bet. secs. 11 and 14.
 40.00 Set temp. $\frac{1}{4}$ sec. cor.
 79.90 Fall 2 lks. S. of cor. of secs. 11, 12, 13 and 14.
 Thence
 S. 89° 59' W., on a true line, bet. secs. 11 and 14.
 Over level land, thru scattering timber and undergrowth.

- 4.80 Wash, 10 lks. wide, course NW.
- 13.40 Wash, 60 lks. wide, course NW.
- 17.50 Wash, 30 lks. wide, course NW.
- 18.40 Wash, 30 lks. wide, course NW.
- 30.10 Wash, 40 lks. wide, course NW.
- 39.95 Set an iron post, 3 ft. long, 1 in. in diam., 26 ins. in the ground for $\frac{1}{4}$ sec. cor., with brass cap marked

$\frac{1}{4}$	S 11
	S 14

1925

From which

- Mesquite, 6 ins. in diam., brs. S. 19 $\frac{1}{2}$ ° E., 110 lks. dist., marked $\frac{1}{4}$ S 14 B T.
- No other bearing tree available. Dig pits 18 x 18 x 12 ins., one each, E. and W. of post, 3 ft. dist.

Continue over level land; thru scattering timber and undergrowth.

- 40.60 Wash, 10 lks. wide, course NW.
- 75.00 Wash, 10 lks. wide, course NW.
- 79.90 The cor. of secs. 10, 11, 14 and 15.

Land; level.
 Soil; sandy loam, 2nd rate.
 Timber; palo verde and mesquite.
 Undergrowth; greasewood and catclaw.

N. 0° 1' W., bet. secs. 10 and 11.
 Over level land, thru scattering timber and undergrowth.

- 5.10 Wash, 10 lks. wide, course NW.
- 40.00 Set an iron post, 3 ft. long, 1 in. in diam., 26 ins. in the ground for $\frac{1}{4}$ sec. cor. with brass cap marked

Survey of the Subdivision Lines of T. 14 S., R. 8 E.

Chains

$\frac{1}{4}$
S 10 | S 11
 1925

From which

- Mesquite, 5 ins. in diam., brs. N. $21\frac{1}{4}^\circ$ E., 200 lks.
dist., marked $\frac{1}{4}$ 11 B T.
- Mesquite, 5 ins. in diam., brs. N. $19\frac{1}{4}^\circ$ W., 287 lks.
dist., marked $\frac{1}{4}$ S 10 B T.

Continue over level land, thru scattering timber and undergrowth.

- 43.00 Wash, 10 lks. wide, course NW.
- 44.90 Wash, 10 lks. wide, course NW.
- 65.50 Wash, 10 lks. wide, course NW.
- 80.00 Set an iron post, 3 ft. long, 2 ins. in diam., 26 ins. in the ground for cor. of secs. 2, 3, 10 and 11, with brass cap marked

T 14 S R 8 E
S 3 | S 2
S 10 | S 11
 1925

From which

- Mesquite, 10 ins. in diam., brs. N. 39° E., 182 lks.
dist., marked T 14 S R 8 E S 2 B T.
- Mesquite, 8 ins. in diam., brs. S. $85\frac{1}{4}^\circ$ E., 120 lks.
dist., marked T 14 S R 8 E S 11 B T.
- Mesquite, 10 ins. in diam., brs. S. $80\frac{1}{4}^\circ$ W., 241 lks.
dist., marked T 14 S R 8 E S 10 B T.
- Mesquite, 4 ins. in diam., brs. N. 36° W., 67 lks.
dist., marked T 14 S R 8 E S 3 B T.

Land; level.

Soil; sandy loam, 2nd rate.

Timber; mesquite.

Undergrowth; greasewood.

East, on a random line, bet. secs. 2 and 11.

- 40.00 Set temp. $\frac{1}{4}$ sec. cor.
- .79.90 Fall 5 lks. S. of the cor. of secs. 1, 2, 11 and 12.
Thence
S. $89^\circ 58'$ W., on a true line, bet. secs. 2 and 11.
Over level land, thru scattering timber and undergrowth.
- 39.95 Set an iron post, 3 ft. long, 1 in. in diam., 26 ins. in the ground for $\frac{1}{4}$ sec. cor., with brass cap marked

$\frac{1}{4}$ **S 2**
S 11
 1925

From which

- Mesquite, 8 ins. in diam., brs. N. 26° E., 251 lks.
dist., marked $\frac{1}{4}$ S 2 B T.
- Mesquite, 4 ins. in diam., brs. S. $57\frac{1}{4}^\circ$ E., 226 lks.
dist., marked $\frac{1}{4}$ S 11 B T.

Continue over level land, thru scattering timber and undergrowth.

- 69.20 Wash, 10 lks. wide, course NW.
- 76.50 Wash, 10 lks. wide, course NW.
- 79.90 The cor. of secs. 2, 3, 10 and 11.

Land; level.

Soil; sandy loam, 2nd rate.

Timber; mesquite.

Undergrowth; greasewood.

6

Survey of Subdivision Lines of T. 14 S., R. 8 E.

- Chains N. 0° 1' W., on a random line, bet. secs. 2 and 3.
 40.00 Set temp. $\frac{1}{4}$ sec. cor.
 80.14 Fall 25 lks. E. of the cor. of secs. 2, 3, 34 and 35 on
 the N. bdy. of the township, described in book "K" of this group,
 Thence
 S. 0° 12' E., on true line, bet. secs. 2 and 3.
 Over-level land, thru scattering timber and dense under-
 growth.
 7.94 Wash, 50 lks. wide, course NW.
 12.64 Wash, 50 lks. wide, course west.
 40.14 Set an iron post, 3 ft. long, 1 in. in diam., 26 ins.
 in the ground for $\frac{1}{4}$ sec. cor. with brass cap marked

$\frac{1}{4}$
 S 3 | S 2
 1925

- From which
 Mesquite, 5 ins. in diam., brs. S. 67 $\frac{1}{2}$ ° E., 29 lks.
 dist., marked $\frac{1}{4}$ S 2 B-T.
 Mesquite, 4 ins. in diam., brs. S. 89 $\frac{1}{4}$ ° W., 234 lks.
 dist., marked $\frac{1}{4}$ S 3 B-T.
 Continue over level land, thru scattering timber and
 dense undergrowth.
 52.04 Wash, 10 lks. wide, course NW.
 66.54 Wash, 10 lks. wide, course NW.
 77.24 Wash, 10 lks. wide, course NW.
 80.14 The cor. of secs. 2, 3, 10 and 11.
 Land; level.
 Soil; sandy adobe, 2nd rate.
 Timber; mesquite and palo verde.
 Undergrowth; greasewood and catclaw.

- From temp. cor. of secs. 27, 28, 33 and 34, on the
 sectional correction line.
 S. 0° 2' E., on random line, bet. secs. 33 and 34.
 40.00 Set temp. $\frac{1}{4}$ sec. cor.
 80.33 Fall 17 lks. W. of the reestablished cor. of secs. 33
 and 34 on the S. bdy. of the Tp. hereinbefore describ-
 ed.
 Thence
 N. 0° 2' W., on a true line, bet. secs. 33 and 34.
 Over-level land, thru scattering timber and undergrowth,
 parallel to wire fence about 2 chs. W. of line.
 23.55 Fence cor. brs. W., about 2 chs. dist., from which wire
 fences extend N., S., and W.
 29.70 Wash, 10 lks. wide, course NW.
 40.33 Set an iron post, 3 ft. long, 1 in. in diam., 26 ins. in
 the ground for $\frac{1}{4}$ sec. cor. with brass cap marked

$\frac{1}{4}$
 S 33 | S 34
 1925

- From which
 Mesquite, 6 ins. in diam., brs. S. 47 $\frac{1}{2}$ ° E., 100 lks.
 dist., marked $\frac{1}{4}$ S 34 B T.
 Mesquite, 6 ins. in diam., brs. S. 30° W., 231 lks.
 dist., marked $\frac{1}{4}$ S 33 B T.
 Continue over level land, thru scattering timber and
 undergrowth, parallel to wire fence about 2 chs. W.
 of line
 69.00 Wash, 10 lks. wide, course NW.
 70.40 Wash, 10 lks. wide, course NW.

Survey of the Subdivision Lines of T. 14 S., R. 8 E.

Chains

80.33 Intersect the sectional correction line at a point 17 lks. E. of the temp. cor. of secs. 27, 28, 33 and 34, or 80.00 chs. west from cor. of secs. 26, 27, 34 and 35. At point of intersection, Set an iron post, 3 ft. long, 2 ins. in diam., 24 ins. in the ground for cor. of secs. 27, 28, 33 and 34, with brass cap marked

T 14 S	R 8 E
S 28	S 27
S 33	S 34

1925

From which

- Mesquite, 4 ins. in diam., brs. N. 16° E., 52 lks. dist., marked T 14 S R 8 E S 27 B T.
- Mesquite, 6 ins. in diam., brs. S. 18½° E., 87 lks. dist., marked T 14 S R 8 E S 34 B T.
- Mesquite, 8 ins. in diam., brs. S. 27½° W., 189 lks. dist., marked T 14 S R 8 E S 33 B T.
- Mesquite, 5 ins. in diam., brs. N. 61½° W., 36 lks. dist., marked T 14 S R 8 E S 28 B T.

Land; level.

Soil; sandy loam, 2nd rate.

Timber; mesquite and palo verde.

Undergrowth; greasewood and catclaw.

From the cor. of secs. 26, 27, 33 and 34.

West, on true line, on sectional correction line, bet. secs. 27 and 34.

Over level land, thru scattering timber and undergrowth.

- 5.90 Wash, 10 lks. wide, course NW.
- 8.30 Wash, 10 lks. wide, course NW.
- 27.10 Wash, 10 lks. wide, course NW.
- 40.00 Set an iron post, 3 ft. long, 1 in. in diam., 26 ins. in the ground for ¼ sec. cor., with brass cap marked

¼ S 27
¼ S 34

1925

From which

- Mesquite, 5 ins. in diam., brs. S. 35° E., 70 lks. dist., marked ¼ S 34 B T.
- Mesquite, 6 ins. in diam., brs. N. 89½° W., 201 lks. dist., marked ¼ S 27 B T.

Continue over level land, thru scattering timber and undergrowth.

- 45.60 Road, brs. NW. and SE.
- 66.60 Wash, 10 lks. wide, course NW.
- 74.90 Wash, 10 lks. wide, course NW.
- 80.00 The cor. of secs. 27, 28, 33 and 34.

Land; level.

Soil; sandy loam, 2nd rate.

Timber; mesquite and palo verde.

Undergrowth; catclaw and greasewood.

N. 0° 2' W., bet. secs. 27 and 28.

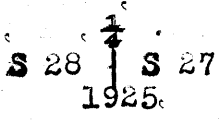
Over level land, thru scattering timber and undergrowth, nearly parallel to wire fence about 2½ chs. W. of line.

- 1.10 Wash, 10 lks. wide, course NW.

Survey of the Subdivision Lines of T. 14 S., R. 8 E.

Chains

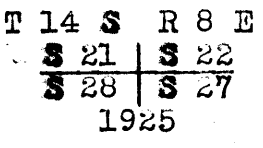
14.60 Wash, 10 lks. wide, course NW.
40.00 Set an iron post, 3 ft. long, 1 in. in diam., 26 ins. in the ground for $\frac{1}{4}$ sec. cor., with brass cap marked



From which
Mesquite, 4 ins. in diam., brs. S. $57\frac{1}{2}^\circ$ E., 115 lks. dist., marked $\frac{1}{4}$ S 27 B T.
Mesquite, 6 ins. in diam., brs. S. $60\frac{1}{2}^\circ$ W., 59 lks. dist., marked $\frac{1}{4}$ S 28 B T.

Continue over level land, thru scattering timber and undergrowth, nearly parallel to wire fence, about $2\frac{1}{2}$ chs. west of line.

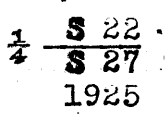
41.20 Road, brs. NW. and SE.
44.40 Wash, 10 lks. wide, course NW.
80.00 Set an iron post, 3 ft. long, 2 ins. in diam., 26 ins. in the ground for cor. of secs. 21, 22, 27 and 28, with brass cap marked.



From which
Mesquite, 4 ins. in diam., brs. N. 28° E., 69 lks. dist., marked T 14 S R 8 E S 22 B T.
Mesquite, 10 ins. in diam., brs. S. $21\frac{1}{2}^\circ$ E., 59 lks. dist., marked T 14 S R 8 E S 27 B T.
Mesquite, 5 ins. in diam., brs. S. $14\frac{1}{4}^\circ$ W., 307 lks. dist., marked T 14 S R 8 E S 28 B T.
Mesquite, 6 ins. in diam., brs. N. 75° W., 373 lks. dist., marked T 14 S R 8 E S 21 B T.

Land; level.
Soil; sandy adobe, 2nd rate.
Timber; mesquite and palo verde.
Undergrowth; catclaw and greasewood.

East, on random line, bet. secs. 22 and 27.
40.00 Set temp. $\frac{1}{4}$ sec. cor.
80.10 Fall 2 lks. N. of the cor. of secs. 22, 23, 26 and 27. Thence
N. $89^\circ 59'$ W., on a true line, bet. secs. 22 and 27.
Over level land, thru scattering timber and undergrowth.
4.70 Wash, 20 lks. wide, course NW.
7.40 Wash, 10 lks. wide, course NW.
33.30 Wash, 10 lks. wide, course NW.
40.05 Set an iron post, 3 ft. long, 1 in. in diam., 26 ins. in the ground for $\frac{1}{4}$ sec. cor., with brass cap marked



From which
Mesquite, 6 ins. in diam., brs. N. $75\frac{1}{2}^\circ$ W., 62 lks. dist., marked $\frac{1}{4}$ S 22 B T.
Mesquite, 6 ins. in diam., brs. S. 82° W., 87 lks. dist., marked $\frac{1}{4}$ S 27 B T.

Continue over level land, thru scattering timber and undergrowth.

Survey of the Subdivision Lines of T. 14 S., R. 8 E.

Chains

- 44.00 Wash, 10 lks. wide, course NW.
 57.90 Wash, 10 lks. wide, course NW.
 65.20 Wash, 10 lks. wide, course NW.
 79.10 Wash, 10 lks. wide, course NW.
 80.10 The cor. of secs. 21, 22, 27 and 28.

Land; level.

Soil; sandy loam, 2nd rate.

Timber; mesquite and palo verde.

Undergrowth; catclaw and greasewood.

N. 0° 2' W., bet. secs. 21 and 22.

Over level land, thru scattering timber and undergrowth, nearly parallel to wire fence about 2½ chs. W. of line.

- 0.70 Wash, 10 lks. wide, course NW.
 11.20 Wash, 10 lks. wide, course NW.
 40.00 Set an iron post, 3 ft. long, 1 in. in diam., 26 ins. in the ground for ¼ sec. cor., with brass cap marked

S 21		S 22
1925		

From which

Mesquite, 6 ins. in diam., brs. N. 14° E., 144 lks. dist., marked ¼ S 22 B T.

Mesquite, 8 ins. in diam., brs. S. 21° W., 128 lks. dist., marked ½ S 21 B T.

Continue over level land, thru scattering timber and undergrowth, nearly parallel to wire fence about 2½ chs. W. of line.

- 47.60 Wash, 10 lks. wide, course NW.
 76.50 Wash, 10 lks. wide, course NW.
 80.00 Set an iron post, 3 ft. long, 2 ins. in diam., 26 ins. in the ground for cor. of secs. 15, 16, 21 and 22, with brass cap marked

T 14 S		R 8 E
S 16		S 15
S 21		S 22
1925		

From which

Mesquite, 10 ins. in diam., brs. N. 43½° E., 160 lks. dist., marked T 14 S R 8 E S 15 B T.

Mesquite, 8 ins. in diam., brs. S. 74½° E., 410 lks. dist., marked T 14 S R 8 E S 22 B T.

Mesquite, 12 ins. in diam., brs. S. 35½° W., 189 lks. dist., marked T 14 S R 8 E S 21 B T.

Mesquite, 10 ins. in diam., brs. N. 82½° W., 86 lks. dist., marked T 14 S R 8 E S 16 B T.

Land; level.

Soil; adobe, 2nd rate.

Timber; mesquite.

Undergrowth; catclaw and greasewood.

East, on a random line, bet. secs. 15 and 22.

- 40.00 Set temp. ¼ sec. cor.
 80.08 Fall 6 lks. N. of the cor. of secs. 14, 15, 22 and 23.
 Thence
 N. 89° 57' W., on a true line, bet. secs. 15 and 22.
 Over level land, thru scattering timber and undergrowth.

Survey of the Subdivision Lines of T. 14 S., R. 8 E.

Chains

- 26.98 Road, brs. NW. and SE.
- 38.78 Wash, 100 lks. wide, course NW.
- 40.04 Set an iron post, 3 ft. long, 1 in. in diam., 26 ins. in the ground for $\frac{1}{4}$ sec. cor., with brass cap marked

$\frac{1}{4}$ $\frac{S 15}{S 22}$
 1925

From which

- Palo verde, 14 ins. in diam., brs. N. 28° W., 53 lks. dist., marked $\frac{1}{4}$ S 15 B T.
- Mesquite, 8 ins. in diam., brs. S. 8 $\frac{1}{2}$ ° W., 24 lks. dist., marked $\frac{1}{4}$ S 22 B T.

Continue over level land, thru scattering timber and undergrowth.

- 48.88 Road, brs. NW. and SE.
- 80.08 The cor. of secs. 15, 16, 21 and 22.
 Land; level.
 Soil; adobe, 2nd rate.
 Timber; mesquite and palo verde.
 Undergrowth; catclaw and greasewood.

N. 0° 2' W., bet. secs. 15 and 16.
 Over level land, thru scattering timber and undergrowth, nearly parallel to wire fence, about 3.00 chs. W. of line.

- 13.60 Wash, 10 lks. wide, course NW.
- 14.40 Wash, 10 lks. wide, course NW.
- 40.00 Set an iron post, 3 ft. long, 1 in. in diam., 26 ins. in the ground for $\frac{1}{4}$ sec. cor., with brass cap marked

$\frac{1}{4}$
 S 16 | S 15
 1925

From which

- Mesquite, 4 ins. in diam., brs. S. 64 $\frac{1}{2}$ ° E., 100 lks. dist., marked $\frac{1}{4}$ S 15 B T.
- Mesquite, 6 ins. in diam., brs. S. 83 $\frac{1}{2}$ ° W., 60 lks. dist., marked $\frac{1}{4}$ S 16 B T.

Continue over level land, thru scattering timber and undergrowth, nearly parallel to wire fence about 3. chs. W. of line.

- 45.00 Fence cor. bears W. about 3.00 chs. dist., from which wire fences extend NW. and S.
- 50.50 Wash, 120 lks. wide, course NW.
- 52.40 Road, brs. E. and W.
- 76.70 Road, brs. NW. and SE.
- 80.00 Set an iron post, 3 ft. long, 2 ins. in diam., 26 ins. in the ground for cor. of secs. 9, 10, 15 and 16, with brass cap marked

T 14 S R 8 E
 S 9 | S 10
 S 16 | S 15
 1925

No bearing trees available. Dig pits 18 x 18 x 12 ins. one each NE., SE., SW., and NW. of post, 3 ft. dist.
 Land; level.
 Soil; adobe, 2nd rate.
 Timber; mesquite.
 Undergrowth; greasewood.

Survey of the Subdivision Lines of T. 14 S., R. 8 E.

Chains East, on a random line, bet. secs. 10 and 15.
 40.00 Set temp. $\frac{1}{4}$ sec. cor.
 79.96 Fall 3 lks. N. of the cor. of secs. 10, 11, 14 and 15.
 Thence
 N. $89^{\circ} 59'$ W., on a true line, bet. secs. 10 and 15.
 Over level land, thru scattering timber and undergrowth.
 7.26 Wash, 10 lks. wide, course NW.
 12.46 Wash, 10 lks. wide, course NW.
 17.26 Wood road, brs. NW. and SE.
 29.66 Wash, 10 lks. wide, course NW.
 39.98 Set an iron post, 3 ft. long, 1 in. in diam., 26 ins. in
 the ground for $\frac{1}{4}$ sec. cor. with brass cap marked

$\frac{1}{4}$ S 10
 S 15
 1925

From which
 Mesquite, 5 ins. in diam., brs. S. $72\frac{1}{2}^{\circ}$ E., 55 lks.
 dist., marked $\frac{1}{4}$ S 15 B T.
 Mesquite, 6 ins. in diam., brs. N. 71° W., 77 lks.
 dist., marked $\frac{1}{4}$ S 10 B T.

Continue over level land, thru scattering timber and
 undergrowth.

61.11 Wire fence, brs. N. and S. Fence cor. brs. S. about $3\frac{1}{2}$
 chs. dist., from which wire fences extend W. and N.
 63.46 Wash, 10 lks. wide, course NW.
 71.66 Indian house brs. South, 150 lks. dist.
 71.86 Wire fence, brs. NW. and SE. At about $4\frac{1}{2}$ chs. SE.
 this fence turns to E.
 72.66 Road, brs. NW. and SE.
 79.96 The cor. of secs. 9, 10, 15 and 16.
 Land; level.
 Soil; sandy loam, 2nd rate.
 Timber; mesquite.
 Undergrowth; greasewood and catclaw.

N. $0^{\circ} 2'$ W., bet. secs. 9 and 10.
 Over level land; thru scattering timber and undergrowth.
 6.80 Road, brs. NW. and SE.
 7.40 Wire fence brs. NW. and SE. At about 2 chs. NW., this
 fence turns to N.
 19.60 Wire fence, brs. E. and W. Fence cor. brs. W. about $1\frac{1}{2}$
 chs. from which wire fences extend E. and S.
 40.00 Set an iron post, 3 ft. long, 1 in. in diam., 26 ins.
 in the ground for $\frac{1}{4}$ sec. cor., with brass cap marked

S 9 $\frac{1}{4}$ S 10
 1925

From which
 Mesquite, 5 ins. in diam., brs. S. $38\frac{1}{2}^{\circ}$ E., 114 lks.
 dist., marked $\frac{1}{4}$ S 10 B T.
 Mesquite, 8 ins. in diam., brs. S. 46° W., 93 lks.
 dist., marked $\frac{1}{4}$ S 9 B T.

Continue over level land, thru scattering timber and
 undergrowth.

80.00 Set an iron post, 3 ft. long, 2 ins. in diam., 26 ins. in
 ground, with a stone marked with a cross (X) deposited
 at base of post, for cor. of secs. 3, 4, 9 and 10,
 with brass cap marked

Survey of the Subdivision Lines of T. 14 S., R. 8 E.

Chains

T 14 S R 8 E
S 4 | S 3
S 9 | S 10
1925

From which
Mesquite, 7 ins. in diam., brs. S. 1° W., 76 lks.
dist., marked T 14 S R 8 E S 9 B T.
Mesquite, 12 ins. in diam., brs. N. 59½° W., 117 lks.
dist., marked T 14 S R 8 E S 4 B T.
No other bearing trees available.
Land; level.
Soil; sandy loam, 2nd rate.
Timber; mesquite.
Undergrowth; greasewood.

East, on a random line, bet. secs. 3 and 10.
40.00 Set temp. ¼ sec. cor.
79.90 Fall 3 lks. N. of the cor. of secs. 2, 3, 10 and 11.
Thence
N. 89° 59' W., on a true line, bet. secs. 5 and 10.
Over level land, thru scattering timber and undergrowth.
15.80 Wash, 10 lks. wide, course NW.
20.00 Wash, 10 lks. wide, course NW.
39.95 Set an iron post, 3 ft. long, 1 in. in diam., 26 ins. in
the ground for ¼ sec. cor., with brass cap marked

¼ S 3
S 10
1925

From which
Mesquite, 5 ins. in diam., brs. S. 29½° E., 208 lks.
dist., marked ¼ S 10 B T.
Mesquite, 5 ins. in diam., brs. N. 53° W., 114 lks.
dist., marked ¼ S 3 B T.
Continue over level land, thru scattering timber and undergrowth.
61.90 Wash, 20 lks. wide, course NW.
79.90 The cor. of secs. 3, 4, 9 and 10.
Land; level.
Soil; adobe, 2nd rate.
Timber; mesquite.
Undergrowth; greasewood.

N. 0° 2' W., on random line, bet. secs. 3 and 4.
40.00 Set temp. ¼ sec. cor.
80.09 Fall 35 lks. E. of the cor. of secs. 3, 4, 33 and 34,
on the N. bdy. of the township, described in Book "K" of
this group.
Thence
S. 0° 17' E., on a true line, bet. secs. 3 and 4.
Over level land, thru scattering timber and undergrowth.
40.09 Set an iron post, 3 ft. long, 1 in. in diam., 26 ins. in
the ground for ¼ sec. cor., with brass cap marked

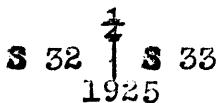
¼ S 4
S 3
1925

From which
Mesquite, 6 ins. in diam., brs. S. 23½° E., 93 lks.
dist., marked ¼ S 3 B T.
Mesquite, 7 ins. in diam., brs. S. 12½° W., 123 lks.
dist., marked ¼ S 4 B T.

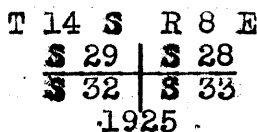
Survey of the Subdivision Lines of T. 14 S., R. 8 E.

Chains Continue over level land, thru scattering timber and undergrowth.
 40.89 Wash, 15 lks. wide, course NW.
 70.19 Wash, 30 lks. wide, course NW.
 80.09 The cor. of secs. 3, 4, 9 and 10.
 Land; level.
 Soil; adobe, 2nd rate.
 Timber; mesquite.
 Undergrowth; catclaw and greasewood.

From the temp. cor. of secs. 28, 29, 32 and 33, on the sectional correction line.
 S. 0° 2' E., on random line, bet. secs. 32 and 33.
 40.00 Set temp. $\frac{1}{4}$ sec. cor.
 80.00 Fall 21 lks. W. of the reestablished cor. of secs. 32 and 33, on the S. bdy. of the township, hereinbefore described.
 Thence
 N. 0° 2' W., on true line, bet. secs. 32 and 33.
 Over level land, thru scattering timber and undergrowth.
 5.40 Wash, 40 lks. wide, course NW.
 16.80 Road, brs. NW. and SE.
 25.65 Wire fence, brs. E. and W.
 35.60 Wash, 20 lks. wide, course NW.
 40.00 Set an iron post, 3 ft. long, 1 in. in diam., 24 ins. in the ground for $\frac{1}{4}$ sec. cor., with brass cap marked



From which
 Mesquite, 4 ins. in diam., brs. N. 74° E., 118 lks. dist., marked $\frac{1}{4}$ S 33 B T.
 Mesquite, 6 ins. in diam., brs. S. 40 $\frac{1}{2}$ ° W., 106 lks. dist., marked $\frac{1}{4}$ S 32 B T.
 Continue over level land, thru scattering timber and undergrowth.
 80.00 Intersect the sectional correction line at a point 21 lks. E. of the Temp. cor. of secs. 28, 29, 32 and 33, or 80.00 chs. West. from cor. of secs. 27, 28, 33 and 34. At point of intersection
 Set an iron post, 3 ft. long, 2 ins. in diam., 26 ins. in the ground for cor. of secs. 28, 29, 32 and 33, with brass cap marked

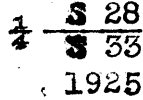


From which
 Mesquite, 6 ins. in diam., brs. N. 13 $\frac{1}{2}$ ° E., 39 lks. dist., marked T 14 S R 8 E S 28 B T.
 Mesquite, 10 ins. in diam., brs. S. 46 $\frac{1}{2}$ ° E., 119 lks. dist., marked T 14 S R 8 E S 33 B T.
 Mesquite, 5 ins. in diam., brs. S. 19° W., 339 lks. dist., marked T 14 S R 8 E S 32 B T.
 Mesquite, 4 ins. in diam., brs. N. 52 $\frac{1}{2}$ ° W., 191 lks. dist., marked T 14 S R 8 E S 29 B T.
 Land; level.
 Soil; adobe, 2nd rate.
 Timber; mesquite and palo verde.
 Undergrowth; catclaw and greasewood.

23-65

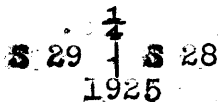
Survey of the Subdivision Lines of T. 14 S., R. 8 E.

Chains From the cor. of secs. 27, 28, 33 and 34.
 West, on true line, on sectional correction line, bet.
 secs. 28 and 33.
 Over level land, thru scattering timber and undergrowth.
 2.64 Wire fence, brs. N. and S.
 5.70 Wash, 10 lks. wide, course NW.
 14.30 Wash, 10 lks. wide, course NW.
 26.90 Wash, 10 lks. wide, course NW.
 28.90 Wash, 10 lks. wide, course N.
 39.98 Set an iron post, 3 ft. long, 1 in. in diam., 26 ins. in
 the ground for $\frac{1}{4}$ sec. cor., with brass cap marked

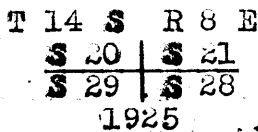


From which
 Palo verde 4 ins. in diam., brs. S. $6\frac{1}{2}^{\circ}$ W., 74 lks.
 dist., marked $\frac{1}{4}$ S 33 B T.
 Palo verde, 4 ins. in diam. brs. N. $48\frac{1}{2}^{\circ}$ W., 31 lks.
 dist., marked $\frac{1}{4}$ S 28 B T.
 44.70 Wash, 10 lks. wide, course NW.
 54.00 Wash, 10 lks. wide, course NW.
 58.80 Wash, 10 lks. wide, course NW.
 78.60 Wash, 30 lks. wide, course NW.
 79.96 The cor. of secs. 28, 29, 32 and 33.
 Land; level.
 Soil; adobe and sandy loam, 2nd rate.
 Timber; mesquite and palo verde.
 Undergrowth; catclaw and greasewood.

N. 0° 2' W., bet. secs. 28 and 29.
 Over level land, thru scattering timber and undergrowth.
 1.70 Wash, 30 lks. wide, course NW.
 13.70 Enter wash, 10 lks. wide, course N., from SE.
 23.00 Leave wash, course N. 20° E., from S.
 40.00 Set an iron post, 3 ft. long, 1 in. in diam., 26 ins. in
 the ground for $\frac{1}{4}$ sec. cor., with brass cap marked



From which
 Mesquite, 6 ins. in diam., brs. S. $72\frac{1}{2}^{\circ}$ E., 100 lks.
 dist., marked $\frac{1}{4}$ S 28 B T.
 Mesquite, 6 ins. in diam., brs. N. $18\frac{1}{2}^{\circ}$ W., 26 lks.
 dist., marked $\frac{1}{4}$ S 29 B T.
 Continue over level land, thru scattering timber and
 undergrowth.
 72.60 Wash, 20 lks. wide, course NW.
 78.50 Wash, 50 lks. wide, course NW.
 80.00 Set an iron post, 3 ft. long, 2 ins. in diam., 24 ins.
 in the ground for cor. of secs. 20, 21, 28 and 29,
 with brass cap marked



From which
 Mesquite, 4 ins. in diam., brs. N. $38\frac{1}{2}^{\circ}$ E., 227 lks.
 dist., marked T 14 S R 8 E S 21 B T.

Survey of the Subdivision Lines of T. 14 S., R. 8 E.

Chains
 Mesquite, 12 ins. in diam., brs. S. 22° E., 58 lks.
 dist., marked T 14 S R 8 E S 28 B T.
 Mesquite, 8 ins. in diam., brs. S. 14½° W., 205 lks.
 dist., marked T 14 S R 8 E S 29 B T.
 Mesquite, 12 ins. in diam., brs. N. 17½° W., 89 lks.
 dist., marked T 14 S R 8 E S 20 B T.
 Land; level.
 Soil; adobe, 2nd rate.
 Timber; mesquite.
 Undergrowth; catclaw.

East, on a random line, bet. secs. 21 and 28.
 40.00 Set temp. ¼ sec. cor.
 79.96 Fall 5 lks. S. of the cor. of secs. 21, 22, 27 and 28.
 Thence
 S. 89° 58' W., on a true line, bet. secs. 21 and 28.
 Over level land, thru scattering timber and undergrowth.
 2.76 Wire fence, brs. N. and S.
 18.56 Wash, 10 lks. wide, course NW.
 32.76 Wash, 10 lks. wide, course NW.
 39.98 Set an iron post, 3 ft. long, 1 in. in diam., 26 ins. in
 the ground for ¼ sec. cor., with brass cap marked

¼ S 21
 S 28
 1925

From which
 Mesquite, 6 ins. in diam., brs. N. 25° E., 99 lks.
 dist., marked ¼ S 21 B T.
 Mesquite, 8 ins. in diam., brs. S. 18½° E., 102 lks.
 dist., marked ¼ S 28 B T.
 Continue over level land, thru scattering timber and
 undergrowth.
 47.46 Wood road, bears NW. and SE.
 62.26 Wash, 10 lks. wide, course NW.
 76.30 Wash, 10 lks. wide, course NW.
 79.96 The cor. of secs. 20, 21, 28 and 29.
 Land; level.
 Soil; adobe, 2nd rate.
 Timber; mesquite and palo verde.
 Undergrowth; catclaw.

N. 0° 2' W., bet. secs. 20 and 21.
 Over level land, thru scattering timber and undergrowth.
 4.00 Wash, 10 lks. wide, course NW.
 32.60 Wash, 10 lks. wide, course NW.
 40.00 Set an iron post, 3 ft. long, 1 in. in diam., 26 ins.
 in the ground for ¼ sec. cor., with brass cap marked

¼ S 20
 S 21
 1925

From which
 Mesquite, 5 ins. in diam., brs. N. 42½° E., 170 lks.
 dist., marked ¼ S 21 B T.
 Mesquite, 12 ins. in diam., brs. S. 13½° W., 413 lks.
 dist., marked ¼ S 20 B T.
 Continue over level land, thru scattering timber and
 undergrowth.

Survey of the Subdivision Lines of T. 14 S., R. 8 E.

Chains

- 42.60 Wash, 10 lks. wide, course NW.
- 44.20 Wash, 10 lks. wide, course NW.
- 75.50 Wash, 10 lks. wide, course NW.
- 78.10 Wash, 10 lks. wide, course NW.
- 80.00 Set an iron post, 3 ft. long, 2 ins. in dia., 26 ins. in the ground for cor. of secs. 16, 17, 20 and 21, with brass cap marked.

T 14 S. R 8 E.
 S 17 | S 16
 S 20 | S 21
 1925

From which

- Mesquite, 6 ins. in diam., brs. N. 80 $\frac{1}{2}$ ° E., 97 lks. dist., marked T 14 S R 8 E S 16 B T.
- Mesquite, 6 ins. in diam., brs. S. 13° E., 53 lks. dist. marked T 14 S R 8 E S 21 B T.
- Palo verde, 6 ins. in diam., brs. S. 60° W., 82 lks. dist., marked T 14 S R 8 E S 20 B T.
- Mesquite, 8 ins. in diam., brs. N. 14 $\frac{1}{2}$ ° W., 259 lks. dist., marked T 14 S R 8 E S 17 B T.

Land; level.

Soil; adobe, 2nd rate.

Timber; mesquite and palo verde.

Undergrowth; catclaw and greasewood.

East, on a random line, bet. secs. 16 and 21.

- 40.00 Set temp. $\frac{1}{4}$ sec. cor.
- 80.06 Fall 3 lks. S. of the cor. of secs. 15, 16, 21 and 22.

Thence

S. 89° 59' W., on a true line, bet. secs. 16 and 21.

Over level land, thru scattering timber and undergrowth.

- 3.06 Wire fence, brs. N. and S.
- 16.96 Wash, 10 lks. wide, course NW.
- 18.56 Wash, 10 lks. wide, course NW.
- 40.03 Set an iron post, 3 ft. long, 1 in. in diam., 18 ins. in the ground to bed rock supported in a mound of stone for $\frac{1}{4}$ sec. cor., with brass cap marked

$\frac{1}{4}$ S 16
 S 21
 1925

From which

- Mesquite, 6 ins. in diam., brs. N. 78° E., 23 lks. dist., marked $\frac{1}{4}$ S 16 B T.
- Mesquite, 5 ins. in diam., brs. S. 2 $\frac{1}{2}$ ° E., 17 lks. dist., marked $\frac{1}{4}$ S 21 B T.

Continue over level land, thru scattering timber and undergrowth.

- 63.86 Wash, 10 lks. wide, course NW.
- 80.06 The cor. of secs. 16, 17, 20 and 21.

Land; level.

Soil; adobe, 2nd rate.

Timber; mesquite.

Undergrowth; catclaw and greasewood.

N. 0° 2' W., bet. secs. 16 and 17.

Over level land, thru scattering timber and undergrowth.

- 17.80 Wash, 10 lks. wide, course NW.
- 35.80 Wash, 10 lks. wide, course NW.
- 40.00 Set an iron post, 3 ft. long, 1 in. in diam., 26 ins. in

Survey of the Subdivision Lines of T. 14 S., R. 8 E.

Chains the ground for $\frac{1}{4}$ sec. cor., with brass cap marked

$$\begin{array}{c} \uparrow \\ \text{S } 17 \text{ | } \text{S } 16 \\ \hline 1925 \end{array}$$

From which

Mesquite, 8 ins. in diam., brs. S. 76° E., 61 lks.
dist., marked $\frac{1}{4}$ S 16 B T.

Mesquite, 14 ins. in diam., brs. N. 19° W., 54 lks.
dist., marked $\frac{1}{4}$ S 17 B T.

Continue over level land, thru scattering timber and undergrowth.

60.50 Road, brs. E. and W.

72.50 Wash, 10 lks. wide, course NW.

80.00 Set an iron post, 3 ft. long, .2 ins. in diam., 26 ins. in the ground for cor. of secs. 8, 9, 16 and 17, with brass cap marked.



From which

Mesquite, 4 ins. in diam., brs. N. $59\frac{1}{4}^\circ$ E., 252 lks.
dist., marked T 14 S R 8 E S 9 B T.

Mesquite, 6 ins. in diam., brs. S. 89° E., 117 lks.
dist., marked T 14 S R 8 E S 16 B T.

Mesquite, 8 ins. in diam., brs. S. 27° W., 377 lks.
dist., marked T 14 S R 8 E S 17 B T.

Mesquite, 5 ins. in diam., brs. N. 45° W., 149 lks.
dist., marked T. 14 S R 8 E S 8 B T.

Land; level.

Soil; sandy loam, 2nd rate.

Timber; mesquite.

Undergrowth; greasewood.

East, on a random line, bet. secs. 9 and 16.

40.00 Set temp. $\frac{1}{4}$ sec. cor.

80.04 Intersect the cor. of secs. 9, 10, 15 and 16.

Thence

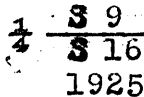
West, on a true line, bet. secs. 9 and 16.

Over level land, thru scattering timber and undergrowth.

17.24 Wash, 25 lks. wide, course NW.

20.94 Wash, 25 lks. wide, course NW.

40.02 Set an iron post, 3 ft. long, .1 in. in diam., 22 ins. in the ground for $\frac{1}{4}$ sec. cor., with brass cap marked



From which

Mesquite, 8 ins. in diam., brs. S. $9\frac{1}{2}^\circ$ E., 268 lks.
dist., marked $\frac{1}{4}$ S 16 B T.

Mesquite, 10 ins. in diam., brs. N. $20\frac{1}{2}^\circ$ W., 340 lks.
dist., marked $\frac{1}{4}$ S 9 B T.

Continue over level land, thru scattering timber and undergrowth.

40.30 Wire fence, brs. NW. and SE. Fence cor. brs. NW. about $2\frac{1}{2}$ chs. dist., from which wire fence extends W. and SE.

62.04 Wash, 10 lks. wide, course NW.

Survey of the Subdivision Lines of T. 14 S., R. 8 E.

Chains

- 71.74 Wash, 10 lks. wide, course NW.
 80.04 The cor. of secs. 8, 9, 16 and 17.
 Land; level.
 Soil; sandy loam and adobe, 2nd rate.
 Timber; mesquite.
 Undergrowth; greasewood.

- N. 0° 2' W., bet. secs. 8 and 9.
 Over level land, thru scattering timber and undergrowth.
 2.30 Wire fence, brs. E. and W.
 15.10 Wash, 10 lks. wide, course NW.
 19.20 Wash, 10 lks. wide, course NW.
 40.00 Set an iron post, 3 ft. long, 1 in. in diam., 24 ins. in
 the ground for $\frac{1}{4}$ sec. cor., with brass cap marked

$\frac{1}{4}$
 S 8 | S 9
 1925

From which

- Mesquite, 6 ins. in diam., brs. N. 3 $\frac{1}{2}$ ° E., 9 lks.
 dist., marked $\frac{1}{4}$ S 9 B T.
 Mesquite, 6 ins. in diam., brs. N. 46 $\frac{1}{2}$ ° W., 367 lks.
 dist., marked $\frac{1}{4}$ S 8 B T.

Continue over level land, thru scattering timber and
 undergrowth.

- 50.00 Wash, 20 lks. wide, course NW.
 80.00 Set an iron post, 3 ft. long, 2 ins. in diam., 26 ins.
 in the ground for cor. of secs. 4, 5, 8 and 9, with
 brass cap marked

T 14 S. R 8 E.
 S 5 | S 4
 S 8 | S 9
 1925

From which

- Mesquite, 6 ins. in diam., brs. N. 12° E., 115 lks.
 dist., marked T 14 S R 8 E S 4 B T.
 Mesquite, 6 ins. in diam., brs. S. 24 $\frac{1}{2}$ ° E., 143 lks.
 dist., marked T 14 S R 8 E S 9 B T.
 Mesquite, 4 ins. in diam., brs. S. 4° W., 49 lks.
 dist., marked T 14 S R 8 E S 8 B T.
 Mesquite, 8 ins. in diam., brs. N. 57 $\frac{3}{4}$ ° E., 86 lks.
 dist., marked T 14 S R 8 E S 5 B T.

Land; level.

- Soil; adobe, 2nd rate.
 Timber; mesquite.
 Undergrowth; greasewood.

- East, on a random line, bet. secs. 4 and 9.
 40.00 Set temp. $\frac{1}{4}$ sec. cor.
 80.12 Fall 8 lks. S. of the cor. of secs. 3, 4, 9 and 10.
 Thence
 S. 89° 57' W., on a true line, bet. secs. 4 and 9.
 Over level land, thru scattering timber and undergrowth.
 2.32 Wash, 10 lks. wide, course N. 20° W.
 8.22 Road, brs. N. and S.
 40.06 Set an iron post, 3 ft. long, 1 in. in diam., 26 ins. in
 the ground for $\frac{1}{4}$ sec. cor., with brass cap marked

Survey of the Subdivision Lines of T. 14 S., R. 8 E.

Chains

$$\frac{1}{4} \frac{S 4}{S 9}$$

1925.

No bearing trees available. Dig pits 18 x 18 x 12 ins., one each E. and W. of post, 3 ft. dist.

Continue over level land, thru scattering timber and undergrowth.

62.42 Road, brs. NW. and SE.

80.12 The cor. of secs. 4, 5, 8 and 9.

Land; level.

Soil; adobe, 2nd rate.

Timber; mesquite.

Undergrowth; greasewood.

N. 0° 2' W., on a random line, bet. secs. 4 and 5.

40.00 Set temp. $\frac{1}{4}$ sec. cor.

80.02 Fall 23 lks. E. of the cor. of secs. 4, 5, 32 and 33, on the N. bdy. of the township, described in Book "K" of this group.

Thence

S. 0° 12' E., on a true line, bet. secs. 4 and 5.

Over level land, thru scattering timber and undergrowth.

23.82 Wash, 10 lks. wide, course NW.

40.02 Set an iron post, 3 ft. long, 1 in. in diam., 26 ins. in the ground for $\frac{1}{4}$ sec. cor., with brass cap marked

$$S 5 \frac{1}{4} S 4$$

1925

From which

Mesquite, 4 ins. in diam., brs. S. 86° E., 245 lks. dist., marked $\frac{1}{4}$ S 4 B T.

Mesquite, 8 ins. in diam., brs. N. 73½° W., 337 lks. dist., marked $\frac{1}{4}$ S 5 B T.

Continue over level land, thru scattering timber and undergrowth.

46.32 Wash, 10 lks. wide, course NW.

68.82 Road, brs. NW. and SE.

80.02 The cor. of secs. 4, 5, 8 and 9.

Land; level.

Soil; adobe; 2nd rate.

Timber; mesquite.

Undergrowth; greasewood.

From the temp. cor. of secs. 29, 30, 31 and 32, on the sectional correction line.

S. 0° 3' E., on random line bet. secs. 31 and 32.

40.00 Set temp. $\frac{1}{4}$ sec. cor.

79.76 Fall 25 lks. W. of the reestablished cor. of secs. 31 and 32 on S. bdy. of Tp., hereinbefore described.

Thence

N. 0° 3' W., on a true line bet. secs. 31 and 32.

Over level land, thru scattering timber and undergrowth.

2.40 Enter wash, 10 lks. wide, course N., from SE. Thence in wash.

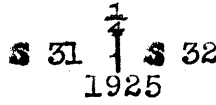
15.90 Leave same wash, course NE. from S.

23.86 Wire fence, brs. E. and W.

Survey of the Subdivision Lines of T. 14 S., R. 8 E.

Chains

39.76 Set an iron post, 3 ft. long, 1 in. in diam., 26 ins. in the ground for $\frac{1}{4}$ sec. cor., with brass cap marked



From which

Mesquite, 4 ins. in diam., brs. S. 56° E., 258 lks. dist., marked $\frac{1}{4}$ S 32 B T.

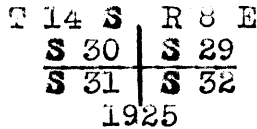
Mesquite, 6 ins. in diam., brs. S. 22° W., 328 lks. dist., marked $\frac{1}{4}$ S 31 B T.

Continue over level land, thru scattering timber and undergrowth.

49.76 Intersect the sectional correction line at a point 25 lks. E. of the temp. cor. of secs. 28, 29, 32 and 33, or 79.96 chs. W. from the cor. of secs. 28, 29, 32 and 33.

At point of intersection I

Set an iron post, 3 ft. long, 2 ins. in diam., 26 ins. in the ground for cor. of secs. 29, 30, 31 and 32, with brass cap marked



From which

Mesquite, 5 ins. in diam., brs. N. 80 $\frac{1}{2}$ ° E., 55 lks. dist., marked T 14 S R 8 E S 29 B T.

Mesquite, 6 ins. in diam., brs. S. 50 $\frac{1}{2}$ ° E., 240 lks. dist., marked T 14 S R 8 E S 32 B T.

Mesquite, 6 ins. in diam., brs. S. 26 $\frac{1}{2}$ ° W., 411 lks. dist., marked T 14 S R 8 E S 31 B T.

Mesquite, 5 ins. in diam., brs. N. 44° 15' W., 285 lks. dist., marked T 14 S R 8 E S 30 B T.

Land; level.

Soil; adobe, 2nd rate.

Timber; mesquite.

Undergrowth; greasewood and catclaw.

From the cor. of secs. 28, 29, 32 and 33.

West, on a true line, on sectional correction line, bet. secs. 29 and 32.

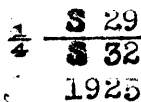
Over level land, thru scattering timber and undergrowth.

12.20 Wash, 10 lks. wide, course NW.

22.00 Wash, 10 lks. wide, course NW.

33.10 Wood road, brs. NW. and SE.

39.98 Set an iron post, 3 ft. long, 1 in. in diam., 26 ins. in the ground for $\frac{1}{4}$ sec. cor., with brass cap marked



From which

Mesquite, 6 ins. in diam., brs. N. 49° E., 101 lks. dist., marked $\frac{1}{4}$ S 29 B T.

Mesquite, 10 ins. in diam., brs. S. 64 $\frac{1}{2}$ ° E., 152 lks. dist., marked $\frac{1}{4}$ S 32 B T.

Continue over level land, thru scattering timber and undergrowth.

51.50 Wash, 10 lks. wide, course NW.

56.20 Wash, 10 lks. wide, course NW.

58.40 Wash, 10 lks. wide, course N.

79.96 Intersect the cor. of secs. 29, 30, 31 and 32.

Survey of the Subdivision Lines of T. 14 S., R. 8 E.

Chains Land; level.
Soil; adobe, 2nd rate.
Timber; mesquite.
Undergrowth; greasewood and catclaw.

West, on a random line, bet. secs. 30 and 31.
40.00 Set temp. $\frac{1}{4}$ sec. cor.
85.29 Fall 5 lks. N. of the cor. of secs. 25, 30, 31 and 36
on the W. bdy. of the township, described in Book "F"
of this group.
Thence
N. 89° 58' E., on a true line, bet. secs. 30 and 31.
Over level land, thru scattering timber and undergrowth.
10.39 Wash, 10 lks. wide, course NW.
40.89 Wash, 20 lks. wide, course N.
42.39 Wash, 10 lks. wide, course N.
45.29 Set an iron post, 3 ft. long, 1 in. in diam., 24 ins. in
the ground for $\frac{1}{4}$ sec. cor., with brass cap marked

$\frac{1}{4}$ S 30
S 31
1925

From which

Mesquite, 5 ins. in diam., brs. N. 61° W., 110 lks.
dist., marked $\frac{1}{4}$ S 30 B T.

Mesquite, 4 ins. in diam., brs. S. 20 $\frac{1}{2}$ ° E., 198 lks.
dist., marked $\frac{1}{4}$ S 31 B T.

Continue over level land, thru scattering timber and
undergrowth.

51.09 Wash, 20 lks. wide, course N.
66.59 Wash, 10 lks. wide, course N.
85.29 The cor. of secs. 29, 30, 31 and 32.

Land; level.
Soil; adobe, 2nd rate.
Timber; mesquite.
Undergrowth; catclaw.

N. 0° 3' W., bet. secs. 29 and 30.
Over level land, thru scattering timber and undergrowth.
40.00 Set an iron post, 3 ft. long, 1 in. in diam., 26 ins. in
the ground for $\frac{1}{4}$ sec. cor. with brass cap marked

S 30
S 29
1925

From which

Mesquite, 4 ins. in diam., brs. S. 88° E., 80 lks.
dist., marked $\frac{1}{4}$ S 29 B T.

Mesquite, 5 ins. in diam., brs. N. 87° W., 112 lks.
dist., marked $\frac{1}{4}$ S 30 B T.

Continue over level land, thru scattering timber and
undergrowth.

56.70 Wash, 20 lks. wide, course NW.
71.40 Road, brs. NW. and SE.
75.00 Wash, 10 lks. wide, course NW.
80.00 Set an iron post, 3 ft. long, 2 ins. in diam., 24 ins.
in the ground for cor. of secs. 19, 20, 29 and 30,
with brass cap marked,

Survey of the Subdivision Lines of T. 14 S., R. 8 E.

Chains

T 14 S R 8 E

S 19 | S 20
S 30 | S 29

1925

From which

Mesquite, 4 ins. in diam., brs. N. 44 $\frac{1}{2}$ ° E., 99 lks. dist., marked T 14 S R 8 E S 20 B T.

Mesquite, 4 ins. in diam., brs. S. 72 $\frac{1}{2}$ ° E., 26 lks. dist., marked T 14 S R 8 E S 29 B T.

Mesquite, 6 ins. in diam., brs. S. 57 $\frac{1}{2}$ ° W., 238 lks. dist., marked T 14 S R 8 E S 30 B T.

Mesquite, 4 ins. in diam., brs. N. 14 $\frac{1}{2}$ ° W., 32 lks. dist., marked T 14 S R 8 E S 19 B T.

Land; level.

Soil; adobe, 2nd rate.

Timber; mesquite.

Undergrowth; catclaw and greasewood.

East, on a random line, bet. secs. 20 and 29.

40.00 Set temp. $\frac{1}{4}$ sec. cor.

80.12 Fall 8 lks. N. of cor. of secs. 20, 21, 28 and 29.

Thence

N. 89° 57' W., on true line, bet. secs. 20 and 29.

Over level land, thru scattering timber and undergrowth.

1.12 Wash, 50 lks. wide, course NW.

5.72 Wash, 20 lks. wide, course N.

35.92 Wash, 20 lks. wide, course N.

40.00 Set an iron post, 5 ft. long, 1 in. in diam., 26 ins. in the ground for $\frac{1}{4}$ sec. cor., with brass cap marked

$\frac{1}{4}$ S 20
S 29

1925

From which

Mesquite, 8 ins. in diam., brs. N. 48° E., 290 lks. dist., marked $\frac{1}{4}$ S 20 B T.

Palo verde, 4 ins. in diam., brs. S. 26° E., 287 lks. dist., marked $\frac{1}{4}$ S 29 B T.

Continue over level land, thru scattering timber and undergrowth.

50.02 Wash, 20 lks. wide, course NW.

70.72 Road, brs. NW. and SE.

74.42 Wash, 10 lks. wide, course NW.

80.12 The cor. of secs. 19, 20, 29 and 30.

Land; level.

Soil; adobe, 2nd rate.

Timber; mesquite and palo verde.

Undergrowth; greasewood.

West, on a random line, bet. secs. 19 and 30.

40.00 Set temp. $\frac{1}{4}$ sec. cor.

85.16 Intersect the cor. of secs. 19, 24, 25 and 30 on the W. bay. of the township, described in Book "F" of this group.

Thence

East, on a true line, bet. secs. 19 and 30.

Over level land, thru scattering timber and undergrowth.

Survey of the Subdivision Lines of T. 14 S., R. 8 E.

Chains

- 4.36 Wash, 15 lks. wide, course NE.
 8.26 Wash, 10 lks. wide, course NW.
 17.76 Wash, 15 lks. wide, course NW.
 21.86 Wash, 10 lks. wide, course N.
 45.16 Set an iron post, 3 ft. long, 1 in. in diam., 26 ins. in
 the ground for $\frac{1}{4}$ sec. cor., with brass cap marked

$\frac{1}{4}$ S 19
 S 30
 1925

From which

Mesquite, 6 ins. in diam., brs. S. 16° W., 191 lks.
 dist., marked $\frac{1}{4}$ S 50 B T.

Mesquite, 6 ins. in diam., brs. N. 22° W., 22 lks.
 dist., marked $\frac{1}{4}$ S 30 B T.

Continue over level land, thru scattering timber and
 undergrowth.

- 46.56 Road, brs. NW. and SE.
 52.86 Wash, 10 lks. wide, course NW.
 80.06 Wash, 25 lks. wide, course NW.
 85.16 The cor. of secs. 19, 20, 29 and 30.

Land; level.

Soil; adobe, 2nd rate.

Timber; mesquite and palo verde.

Undergrowth; greasewood and catclaw.

N. 0° $5'$ W., bet. secs. 19 and 20.

Over level land, thru scattering timber and undergrowth.

- 8.00 Wash, 10 lks. wide, course NW.
 15.10 Road, brs. NW. and SE.
 29.90 Wash, 10 lks. wide, course NW.
 34.00 Enter same wash, course N. from SW. Thence in wash.
 37.90 Leave same wash, course NW. from S.
 40.00 Set an iron post, 3 ft. long, 1 in. in diam., 26 ins. in
 the ground for $\frac{1}{4}$ sec. cor., with brass cap marked

S 19 $\frac{1}{4}$ S 20
 1925

From which

Mesquite, 4 ins. in diam., brs. S. $74\frac{1}{2}^{\circ}$ E., 158 lks.
 dist., marked $\frac{1}{4}$ S 20 B T.

Mesquite, 6 ins. in diam., brs. S. $69\frac{1}{2}^{\circ}$ W., 74 lks.
 dist., marked $\frac{1}{4}$ S 19 B T.

Continue over level land, thru scattering timber and
 undergrowth.

- 78.40 Road, brs. NE. and SW.
 80.00 Set an iron post, 3 ft. long, 2 ins. in diam., 26 ins. in
 the ground for cor. of secs. 17, 18, 19 and 20, with
 brass cap marked

T 14 S R 8 E
 S 18 | S 17
 S 19 | S 20
 1925

From which

Mesquite, 8 ins. in diam., brs. N. 18° E., 138 lks.
 dist., marked T 14 S R 8 E S 17 B T.

Mesquite, 6 ins. in diam., brs. S. $0\frac{1}{2}^{\circ}$ E., 32 lks.
 dist., marked T 14 S R 8 E S 20 B T.

Survey of the Subdivision Lines of T. 14 S., R. 8 E.

Chains Mesquite, 4 ins. in diam., brs. S. $53\frac{1}{2}^{\circ}$ W., 17 lks. dist.,
marked T 14 S R 8 E S 19 B T.
Mesquite, 5 ins. in diam., brs. N. 21° W., 266 lks.
dist., marked T 14 S R 8 E S 18 B T.
Land; level.
Soil; adobe, 2nd rate.
Timber; mesquite.
Undergrowth; greasewood.

East, on a random line, bet. secs. 17 and 20.
40.00 Set temp. $\frac{1}{4}$ sec. cor.
80.18 Fall 8 lks. N. of the cor. of secs. 16, 17, 20 and 21.
Thence
N. $89^{\circ} 57'$ W., on a true line, bet. secs. 17 and 20.
Over level land, thru scattering timber and undergrowth.
1.48 Wash, 10 lks. wide, course NW.
5.08 Wash, 10 lks. wide, course NW.
16.38 Wash, 10 lks. wide, course NW.
30.88 Wash, 10 lks. wide, course NW.
40.09 Set an iron post, 3 ft. long, 1 in. in diam., 26 ins. in
the ground for $\frac{1}{4}$ sec. cor., with brass cap marked

$$\frac{1}{4} \frac{S 17}{S 20}$$

1925

From which
Mesquite, 6 ins. in diam., brs. N. 21° E., 71 lks.
dist., marked $\frac{1}{4}$ S 17 B T.
Mesquite, 6 ins. in diam., brs. S. 54° W., 18 lks.
dist., marked $\frac{1}{4}$ S 20 B T.

Continue over level land, thru scattering timber and
undergrowth.
49.38 Wash, 10 lks. wide, course NW.
59.98 Wash, 10 lks. wide, course NW.
63.88 Wash, 20 lks. wide, course NW.
79.86 Road, brs. NE. and SW.
80.18 The cor. of secs. 17, 18, 19 and 20.
Land; level.
Soil; adobe, 2nd rate.
Timber; mesquite.
Undergrowth; greasewood.

West, on a random line, bet. secs. 18 and 19.
40.00 Set temp. $\frac{1}{4}$ sec. cor.
85.09 Fall 2 lks. S. of the cor. of secs. 15, 18, 19 and 24,
on the W. buy. of the township, described in Book "P"
of this group.
Thence
S. $89^{\circ} 59'$ E., on a true line, bet. secs. 18 and 19.
Over level land, thru scattering timber and undergrowth.
3.19 Wash, 10 lks. wide, course N.
18.49 Wash, 10 lks. wide, course N.
25.19 Wood road, brs. N. and S.
44.79 Wash, 10 lks. wide, course NW.
45.09 Set an iron post, 3 ft. long, 1 in. in diam., 24 ins. in
the ground for $\frac{1}{4}$ sec. cor., with brass cap marked

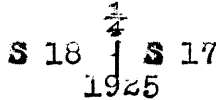
$$\frac{1}{4} \frac{S 18}{S 19}$$

1925

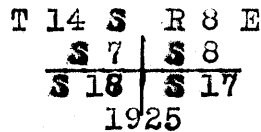
Survey of the Subdivision Lines of T. 14 S., R. 8 E.

Chains From which
 Mesquite, 8 ins. in diam., brs. S. 18 $\frac{1}{2}$ ° W., 67 lks.
 dist., marked $\frac{1}{4}$ S 19 B T.
 Mesquite, 6 ins. in diam., brs. N. 16° W., 98 lks.
 dist., marked $\frac{1}{4}$ S 18 B T.
 Continue over level land, thru scattering timber and
 undergrowth.
 59.39 Wash, 40 lks. wide, course N.
 67.89 Wood road, brs. NW. and SE.
 85.09 The cor. of secs. 17, 18, 19 and 20.
 Land; level.
 Soil; adobe, 2nd rate.
 Timber; mesquite.
 Undergrowth; greasewood.

N. 0° 3' W., bet. secs. 17 and 18.
 Over level land, thru scattering timber and undergrowth.
 14.50 Wash, 20 lks. wide, course NW.
 14.80 Wood road, brs. NW. and SE.
 26.50 Road, brs. E. and W.
 36.90 Wash, 10 lks. wide, course NW.
 40.00 Set an iron post, 3 ft. long, 1 in. in diam., 26 ins. in
 the ground for $\frac{1}{4}$ sec. cor., with brass cap marked



From which
 Mesquite, 7 ins. in diam., brs. S. 69° E., 139 lks.
 dist., marked $\frac{1}{4}$ S 17 B T.
 Mesquite, 6 ins. in diam., brs. S. 76 $\frac{1}{2}$ ° W., 149 lks.
 dist., marked $\frac{1}{4}$ S 18 B T.
 Continue over level land, thru scattering timber and
 undergrowth.
 48.50 Wash, 10 lks. wide, course NW.
 57.90 Wash, 10 lks. wide, course NW.
 73.30 Wash, 10 lks. wide, course NW.
 80.00 Set an iron post, 3 ft. long, 2 ins. in diam., 26 ins.
 in the ground for cor. of secs. 7, 8, 17 and 18, with
 brass cap marked



From which
 Mesquite, 8 ins. in diam., brs. N. 74 $\frac{1}{2}$ ° E., 355 lks.
 dist., marked T 14 S R 8 E S 8 B T.
 Mesquite, 4 ins. in diam., brs. S. 37° E., 187 lks.
 dist., marked T 14 S R 8 E S 17 B T.
 Mesquite, 6 ins. in diam., brs. S. 36 $\frac{1}{2}$ ° W., 103 lks.
 dist., marked T 14 S R 8 E S 18 B T.
 Mesquite, 6 ins. in diam., brs. N. 11 $\frac{1}{2}$ ° W., 106 lks.
 dist., marked T 14 S R 8 E S 7 B T.
 Land; level.
 Soil; adobe, 2nd rate.
 Timber; mesquite.
 Undergrowth; greasewood and catclaw.

Survey of the Subdivision Lines of T. 14 S., R. 8 E.

- Chains East, on a random line, bet. secs. 8 and 17.
 40.00 Set temp. $\frac{1}{4}$ sec. cor.
 80.18 Fall 2 lks. N. of the cor. of secs. 8, 9, 16 and 17.
 Thence
 N. $89^{\circ} 59'$ W., on a true line, bet. secs. 8 and 17.
 Over level land, thru scattering timber and undergrowth.
 7.38 Wash, 10 lks. wide, course NW.
 34.68 Wash, 10 lks. wide, course NW.
 40.09 Set an iron post, 3 ft. long, 1 in. in diam., 26 ins.
 in the ground for $\frac{1}{4}$ sec. cor., with brass cap marked

$\frac{1}{4}$ $\frac{S 8}{S 17}$
 1925

From which

- Mesquite, 6 ins. in diam., brs. S. 25° E., 68 lks.
 dist., marked $\frac{1}{4}$ S 17 B T.
 Mesquite, 5 ins. in diam., brs. N. 89° W., 273 lks.
 dist., marked $\frac{1}{4}$ S 8 H T.
 Continue over level land, thru scattering timber and
 undergrowth.
 62.18 Wash, 20 lks. wide, course NW.
 80.18 The cor. of secs. 7, 8, 17 and 18.
 Land; level.
 Soil; adobe, 2nd rate.
 Timber; mesquite.
 Undergrowth; greasewood.

- West, on a random line, bet. secs. 7 and 18.
 40.00 Set temp. $\frac{1}{4}$ sec. cor.
 85.08 Fall 3 lks. N. of cor. of secs. 7, 12, 13 and 18, on the
 W. bdy. of the township, described in Book "F" of
 this group.
 Thence
 N. $89^{\circ} 59'$ E., on a true line, bet. secs. 7 and 18.
 Over level land, thru scattering timber and undergrowth.
 7.59 Wash, 10 lks. wide, course NW.
 20.78 Wash, 10 lks. wide, course NW.
 32.98 Wash, 15 lks. wide, course NW.
 45.08 Set an iron post, 3 ft. long, 1 in. in diam., 26 ins. in
 the ground for $\frac{1}{4}$ sec. cor., with brass cap marked

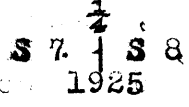
$\frac{1}{4}$ $\frac{S 7}{S 18}$
 1925

From which

- Mesquite, 10 ins. in diam., brs. S. $4\frac{1}{2}^{\circ}$ W., 145 lks.
 dist., marked $\frac{1}{4}$ S 18 B T.
 Mesquite, 4 ins. in diam., brs. N. $22\frac{1}{2}^{\circ}$ W., 55 lks.
 dist., marked $\frac{1}{4}$ S 7 B T.
 Continue over level land, thru scattering timber and
 undergrowth.
 48.58 Wash, 15 lks. wide, course N.
 54.98 Wash, 10 lks. wide, course NW.
 69.68 Wash, 10 lks. wide, course NW.
 75.18 Wash, 10 lks. wide, course NW.
 85.08 The cor. of secs. 7, 8, 17 and 18.
 Land; level.
 Soil; adobe, 2nd rate.
 Timber; mesquite.
 Undergrowth; greasewood and catclaw.


Survey of the Subdivision Lines of T. 14 S., R. 8 E.

Chains N. 0° 3' W., bet. secs. 7 and 8.
 Over level land, thru scattering timber and undergrowth.
 2.20 Wire fence, brs. E. and W.
 23.40 Wash, 10 lks. wide, course NW.
 40.00 Set an iron post, 3 ft. long, 1 in. in diam., 26 ins. in the ground for $\frac{1}{4}$ sec. cor., with brass cap marked



From which
 Mesquite, 7 ins. in diam., brs. N. 82 $\frac{1}{2}$ ° E., 238 lks. dist., marked $\frac{1}{4}$ S 8 B T.
 Mesquite, 6 ins. in diam., brs. S. 80 $\frac{1}{2}$ ° W., 179 lks. dist., marked $\frac{1}{4}$ S 7 B T.

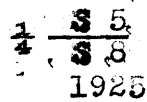
Continue over level land, thru scattering timber and undergrowth.
 50.20 Wash, 10 lks. wide, course NW.
 54.00 Wash, 10 lks. wide, course NW.
 80.00 Set an iron post, 3 ft. long, 2 ins. in diam., 26 ins. in the ground, for cor. of secs. 5, 6, 7 and 8, with brass cap marked



From which
 Mesquite, 4 ins. in diam., brs. N. 80° E., 155 lks. dist., marked T 14 S R 8 E S 5 B T.
 Mesquite, 6 ins. in diam., brs. S. 72 $\frac{1}{2}$ ° E., 286 lks. dist., marked T 14 S R 8 E S 8 B T.
 Mesquite, 8 ins. in diam., brs. S. 17 $\frac{1}{2}$ ° W., 155 lks. dist., marked T 14 S R 8 E S 7 B T.
 Mesquite, 6 ins. in diam., brs. N. 57 $\frac{1}{2}$ ° W., 217 lks. dist., marked T 14 S R 8 E S 6 B T.

Land; level.
 Soil; adobe, 2nd rate.
 Timber; mesquite.
 Undergrowth; greasewood.

East, on a random line, bet. secs. 5 and 8.
 40.00 Set temp. $\frac{1}{4}$ sec. cor.
 80.20 Fall 2 lks. S. of the cor. of secs. 4, 5, 8 and 9.
 Thence
 S. 89° 59' W., on a true line, bet. secs. 5 and 8.
 Over level land, thru scattering timber and undergrowth.
 14.10 Wash, 10 lks. wide, course NW.
 18.80 Wash, 8 lks. wide, course NW.
 23.20 Wash, 10 lks. wide, course N.
 32.00 Wash, 15 lks. wide, course NW.
 34.30 Wash, 10 lks. wide, course NW.
 40.10 Set an iron post, 3 ft. long, 1 in. in diam., 26 ins. in the ground for $\frac{1}{4}$ sec. cor., with brass cap marked



From which
 Mesquite, 6 ins. in diam., brs. S. 2° W., 98 lks. dist., marked $\frac{1}{4}$ S 8 B T.
 Mesquite, 6 ins. in diam., brs. N. 54° W., 77 lks. dist., marked $\frac{1}{4}$ S 5 B T.

Survey of the Subdivision Lines of T. 14 S., R. 8 E.

Chains Continue over level land, thru scattering timber and undergrowth.

41.50 Wash, 10 lks. wide, course NW.

64.30 Wash, 10 lks. wide, course N.

69.80 Wash, 10 lks. wide, course NW.

75.50 Wash, 10 lks. wide, course NW.

80.20 The cor. of secs. 5, 6, 7 and 8.

Land; level.

Soil; sandy loam, 2nd rate.

Timber; mesquite and palo verde.

Undergrowth; greasewood.

West, on a random line, bet. secs. 6 and 7.

40.00 Set temp. 1/4 sec. cor.

85.08 Intersect the cor. of secs. 1, 6, 7 and 12, on the W. bdy. of the township, described in Book "F" of this group.

Thence

East, on true line, bet. secs. 6 and 7.

Over level land, thru scattering timber and undergrowth.

22.18 Wash, 10 lks. wide, course N.

39.78 Wash, 10 lks. wide, course NW.

45.08 Set an iron post, 3 ft. long, 1 in. in diam., 26 ins. in the ground for 1/4 sec. cor., with brass cap marked

1/4 S 6

S 7

1925

From which

Mesquite, 6 ins. in diam., brs. N. 85° E., 242 lks. dist., marked 1/4 S 6 B T.

Mesquite, 12 ins. in diam., brs. S. 32° W., 134 lks. dist., marked 1/4 S 7 B T.

Continue over level land, thru scattering timber and undergrowth.

56.78 Wash, 10 lks. wide, course NW.

62.08 Wash, 10 lks. wide, course NW.

85.08 The cor. of secs. 5, 6, 7 and 8.

Land; level.

Soil; adobe, 2nd rate.

Timber; mesquite.

Undergrowth; greasewood and catclaw.

N. 0° 3' W., on a random line, bet. secs. 5 and 6.

40.00 Set temp. 1/4 sec. cor.

80.07 Fall 11 lks. E. of the cor. of secs. 5, 6, 31 and 32, on the N. bdy. of the township, described in Book "K" of this group.

Thence

S. 0° 8' E., on a true line, bet. secs. 5 and 6.

Over level land, thru scattering timber and undergrowth.

6.17 Wash, 10 lks. wide, course NW.

40.07 Set an iron post, 3 ft. long, 1 in. in diam., 26 ins. in the ground for 1/4 sec. cor., with brass cap marked

S 6 | S 5

1925

From which

Survey of the Subdivision Lines of T. 14 S., R. 8 E.

Chains Mesquite, 6 ins. in diam., brs. East, 99 lks. dist., marked $\frac{1}{4}$ S 5 B T.
 Mesquite, 4 ins. in diam., brs. S. 82° W., 89 lks. dist., marked $\frac{1}{4}$ S 6 B T.
 Continue over level land, thru scattering timber and undergrowth.
 56.87 Wash, 10 lks. wide, course NW.
 80.07 The cor. of secs. 5, 6, 7 and 8.
 Land; level.
 Soil; adobe, 2nd rate.
 Timber; mesquite.
 Undergrowth; greasewood and catclaw.

The continued satisfactory adjustment of the solar apparatus of the instrument used in the execution of the resurveys and surveys described in the foregoing notes is indicated from field tests described in Books "I" and "K" of this group.

GENERAL DESCRIPTION.

The surface of this township is level and nearly level sloping gradually to the NW. The soil is a sandy and gravelly loam, 2nd rate, and in some parts adobe, 2nd rate.

There is a scattering growth of timber in all parts, consisting of mesquite, palo verde and ironwood, also a scattering undergrowth of greasewood and catclaw is prevalent in all sections.

In rainy seasons a fair growth of grass affords some grazing.

There are no springs and no water courses carrying a permanent flow of water. The drainage system consists of a great many dry washes, course NW.

An Indian, whose house is located in Sec. 15, near the NW. cor. of said section, is the only settler. He has a tract of about 40 acres in the SW. quarter of Sec. 10 enclosed by wire fence. The only other improvements in the township consist of fences. A fence bearing N. and S. enters the township about $2\frac{1}{2}$ chs. W. of the cor. of secs. 33 and 34 on the S. bdy., extends N. about $3\frac{1}{2}$ miles, thence NW. about $\frac{1}{2}$ mile, thence West, leaving the township on an east and west bearing at about 2 chs. N. of the cor. of secs. 7, 12, 13 and 18. From this fence in the SE. quarter of sec. 33 another fence extends W. about $2\frac{1}{4}$ miles, thence South, leaving the township on a N. and S. bearing about 20. chs. west of the cor. of secs. 31 and 32. There are no indications of valuable mineral deposits. Several roads traverse the township.

The south four miles of the third meridional section line, and the west three miles of the fourth latitudinal section line of this township forms part of the boundary of the Papago Indian Reservation, all of the township to the east and north respectively, of said section lines, being within said reservation. Secs. 16, 17, and 18, and the SW. quarter of the township are entirely outside the reservation. From the cor. of secs. 7, 12, 13 and 18, on the west boundary of the township, the bdy. of the Reservation extends North 11 miles, thence East thru the middle of T. 12 S., R. 8 E., embracing all of T. 13 S., R. 8 E., and the S. $\frac{1}{2}$ of T. 12 S., R. 8 E.

CERTIFICATE OF UNITED STATES TRANSITMAN.

I, Charles E. Hunter, U. S. Transitman, hereby certify upon honor that, in pursuance of special instructions received from the U. S. Surveyor General for Group 100, Arizona, bearing date of the 25th day of September, 1919, I have well, faithfully, and truly in my own proper person, and in strict conformity with said instructions, the Manual of Surveying Instructions, and the laws of the United States, surveyed all those parts or portions of the South boundary, and surveyed all those parts or portions of the East boundary, and Subdivision lines of

TOWNSHIP 14 SOUTH, RANGE 8 EAST.

of the Gila and Salt River

Base and Meridian, in the State of Arizona, which are represented in the foregoing field notes and by diagram on page 1 hereof as having been executed by me, and under my direction; and that all the corners of said resurvey and survey have been established and perpetuated in strict accordance with the Manual of Surveying Instructions, and the special written instructions of the U. S. Surveyor General, for Group 100, Arizona, and in the specific manner described in the field notes, and that the foregoing are the original field notes of such Resurvey and survey.

Place: Phoenix, Arizona
Date: October 28, 1925.

Charles E. Hunter
U. S. Transitman.

APPROVAL.

OFFICE OF UNITED STATES SUPERVISOR OF SURVEYS,

Denver, Colorado, November 25, 1925.

The foregoing field notes of the resurvey of the South Boundary; and of the survey of the East boundary, and Subdivision lines of

TOWNSHIP 14 SOUTH, RANGE 8 EAST.

of the Gila and Salt River Base and Meridian, in the State of Arizona,

executed by Charles E. Hunter, U. S. Transitman, under his special instructions dated September 25, 1919, for Group 100, Arizona, having been critically examined, and the necessary corrections and explanations made, the said field notes, and the resurveys and surveys they describe, are hereby approved.

United States Supervisor of Surveys.

I certify that the foregoing transcript of the field notes of the above described surveys in has been correctly copied from the original notes on file in this office.

U. S. Surveyor General