

3711

Book "A"
4-678

BOOK 3711

FIELD NOTES

OF THE RESURVEY OF

3711

Part of the South boundary of T. 6 N., R. 2 W.,

AND OF THE SURVEY OF

South boundary of T. 7 N., R. 2 W., and

North boundary,

East boundary, and

Subdivision lines of

TOWNSHIP 6 NORTH, RANGE 2 WEST,

Of the Gila and Salt River Base and Meridian,

In the State of Arizona.

EXECUTED BY

Glenn F. Sawyer, U. S. Surveyor,

and

Wesson Cook, U.S. Transitman,

In the capacity of U. S. Surveyor, under Special Instructions dated April 10, 1924, issued by the United States Surveyor General to govern surveys included in Group No. 129, Arizona, which were approved by the Commissioner of the General Land Office, April 29, 1924, and Assignment Instructions dated Nov. 25, 1924.

Resurvey and Survey commenced November 29, 1924.

Resurvey and Survey completed December 18, 1924.

3711

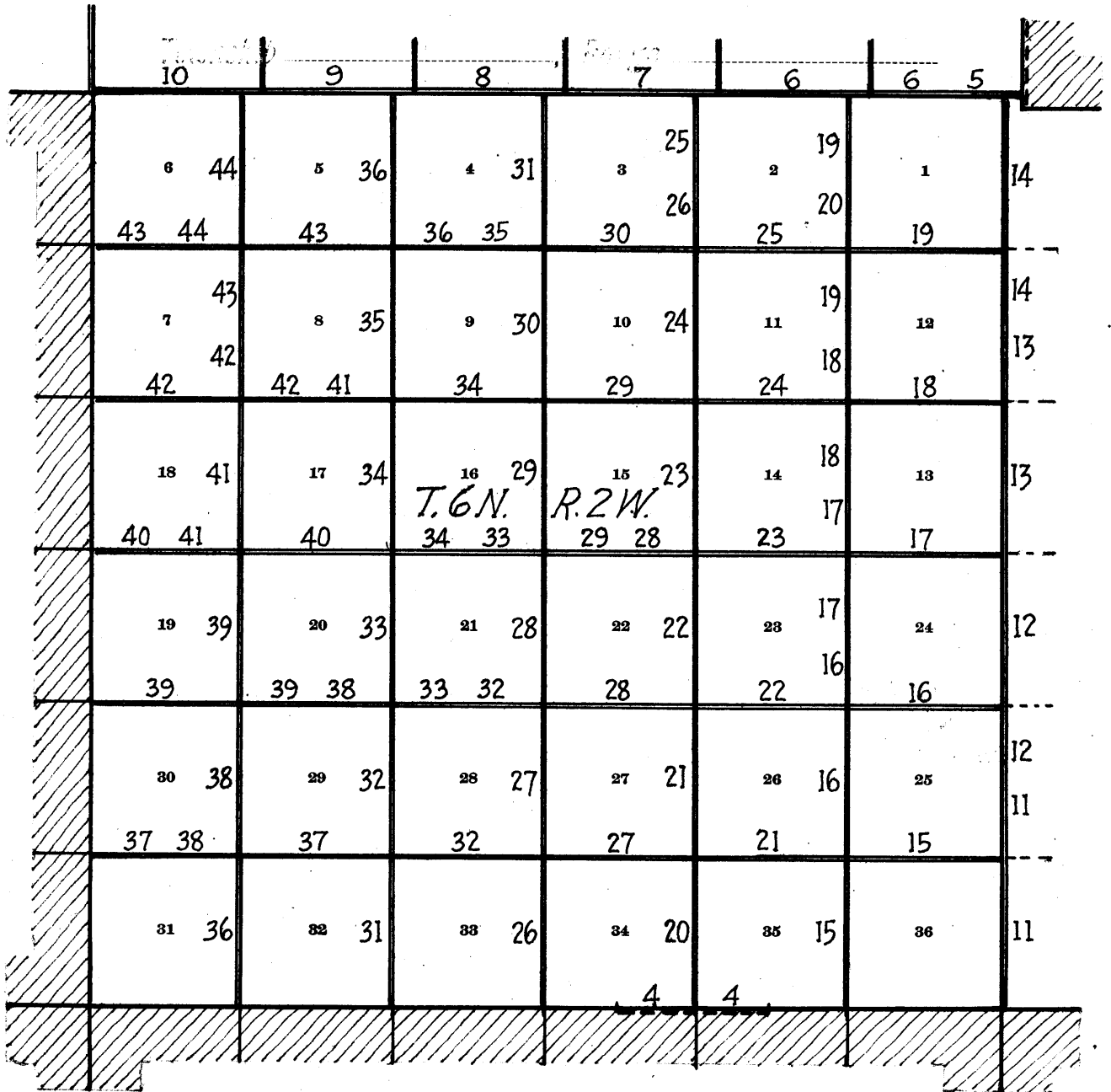
PLAT

Book "A"

Group 129 - - - - Arizona.

BOOK 3711

INDEX DIAGRAM.



- Surveyed under this group.
- Resurveyed under this group.
- Accepted surveys.
- Unsurveyed.
- Areas surveyed as per accepted plats on file.

Book "A" BOOK 3711
Group 129 - - Arizona.

Township 6 North, Range 2 West.

DATE DIAGRAM
1924.

	12-3	12-3	12-2	12-2	12-2	12-2
Surveyed in 1916	6 12-12	5 12-18	4 12-13	3 12-13	2 12-10	1 12-5
	7 12-12	8 12-15	9 12-15	10 12-10	11 12-9	12 12-4
	15 12-11	17 12-11	16 12-13	15 12-9	14 12-9	13 12-3 12-4
	19 12-11	20 12-11	21 12-12	22 12-9	23 12-8	24 12-3
	30 12-11	29 12-11	28 12-8	27 12-4	26 12-8	25 12-2
	31 12-11	32 12-8	33 12-4	34 12-6	35 12-1	36 12-1
				12-6	12-6	
	Surveyed in 1916				Surv. in 1916	

Surveyed by Glenn F. Sawyer, U.S. Surveyor, on dates shown thereon.

Resurveyed by Glenn F. Sawyer, U.S. Surveyor, on dates shown thereon.

Surveyed by Wesson Cook, U.S. Transitman, on dates shown thereon.

Lines of accepted surveys.

Notes, Resurveys and Surveys herein described were executed on dates shown on diagram on page 1 hereof, by Glenn F. Sawyer, U. S. Surveyor and Wesson Cook, U. S. Transitman, using respectively, Young and Sons light mountain transits No's 8478 and 8541, each equipped with full vertical circle and Smith solar attachment; unless otherwise specified, all azimuth determinations are accomplished with the solar attachment.

Test of instrument No. 8478
by Glenn F. Sawyer.

Nov. 26, 1924: I examine the adjustments of the transit and correct all errors; then to test the solar apparatus by comparing its indications, resulting from observations made during a.m. and p.m. hours with a meridian established by Polaris observation, I proceed as follows:

Nov. 27, 1924: At camp in the NW. $\frac{1}{4}$ of section 16, T6N, R2W., G. and S. R. Base and Meridian, Arizona, latitude $33^{\circ}52\frac{1}{2}'$ N., longitude $112^{\circ}29'$ W., at 3h 8.5m a.m., l.m.t., I observe Polaris at western elongation, making four observations, two each with the telescope in direct and reversed positions, and mark the mean point in line thus determined on a peg driven firmly in the ground 5 chs. northerly.

Azimuth of Polaris at western elongation = $1^{\circ}19\frac{1}{4}'$

At 7h 45m, a.m., l.m.t., I lay off the azimuth of Polaris, $1^{\circ}19\frac{1}{4}'$ to the east and mark the meridian thus determined by a tack in a peg driven firmly in the ground, 5 chs. N.

At 8h 0m, a.m., l.m.t., I set off $33^{\circ}52\frac{1}{2}'$ N. on the lat. arc, $21^{\circ}6\frac{1}{2}'$ S. on the decl. arc; and determine a meridian with the solar, which I find to agree with the true meridian.

At apparent noon, with the lat. arc unchanged, I observe the sun on the meridian; the resulting reading of the decl. arc is $21^{\circ}10'$ S., which agrees with the computed decl. of the sun.

At 4h 0m, a.m., l.m.t., with the lat. arc unchanged, I set off $21^{\circ}10'$ S. on the decl. arc and determine a meridian with the solar, which I find to agree within $1'30''$ of the true meridian.

As all of the solar observations during the usual hours of solar work come within $1'30''$ of the true meridian I conclude that the adjustments of the instrument are satisfactory.

Test of instrument No. 8541
by Wesson Cook on same meridian.

Nov. 29, 1924: I examine the adjustments of the transit and correct all errors; then to test the solar apparatus by comparing its indications, resulting from observations made during a.m. and p.m. hours with a meridian established by Polaris observation, previously described, I proceed as follows:

Nov. 30, 1924: At 8h 0m, a.m., l.m.t., I set off $33^{\circ}52\frac{1}{2}'$ N. on the lat. arc, $21^{\circ}37'$ S. on the decl. arc; and determine a meridian with the solar, which I find to agree with the true meridian.

At apparent noon, with the lat. arc unchanged, I observe

the sun on the meridian; the resulting reading of the decl. arc is $21^{\circ}41'S.$, which agrees with the computed decl. of the sun.

At 4h.0m.p.m., l.m.t., with the lat. arc unchanged, set off $21^{\circ}40'S.$ on the decl. arc, and determine a meridian with the solar, which agrees within 1' of the true meridian.

As all of the solar observations made during usual hours of solar work come within 1' of the true meridian, conclude that the adjustments of the instrument are satisfactory.

Unless otherwise specified, all measurements are made with Lufkin steel tapes, 5 chs. in length, compared with a Lufkin 1 ch. standard steel tape, and found correct.

The measurements are made on the slope, the vertical angle determined, and the slope measurements properly reduced to true horizontal distances.

4 Resurvey of part of South bdy. of Township 6 North Range 2 West.

Chains.

The entire S. bdy. of T. 6 N., R. 2 W., was surveyed in 1916, by H. D. Voigt, U. S. Transitman, establishing all sec. and $\frac{1}{4}$ sec. cor. thereon with a common reference to areas on both sides of the line. No retracement or resurvey of any part of this township bdy. is of record.
 The following notes describe a resurvey of the W. $\frac{1}{2}$ of S. bdy. of sec. 35, and the E. $\frac{1}{2}$ of S. bdy. of sec. 34, T. 6 N., R. 2 W., for the purpose of reestablishment of missing cor. of secs. 2, 3, 34 and 35.

Retracement for Resurvey.

From the original $\frac{1}{4}$ sec. cor. of secs. 2 and 35, Ts. 5 and 6 N., R. 2 W., hereinafter described,
 N. 89° 58' W., on random line.

40.00 After diligent search, no trace of original cor. of secs. 2, 3, 34 and 35 can be found. Set temp. cor. of said secs., and continue line and measurement.

79.98 Fall 16 lks. S. of the original $\frac{1}{4}$ sec. cor. of secs. 3 and 34, hereinafter described.

The true course and dist. of this part of the Tp. bdy. are therefore, S. 89° 51' E., 79.98 chs., which, to maintain original proportion bet. cor. intervals gives two intervals of 39.99 chs. each for reestablishment of the missing sec. cor.

RESURVEY.

The original $\frac{1}{4}$ sec. cor. of secs. 3 and 34 is an iron post, 1 in. in dia., projecting 18 ins. above ground, firmly set in ground and mound of stone, properly marked on brass cap, and witnessed by a mound of stone, N. of cor.

No bearing trees.

Thence,

S. 89° 51' E., on true line, bet. secs. 3 and 34 (E. $\frac{1}{2}$).

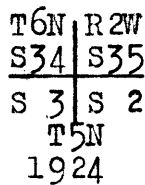
Over gently rolling desert land, thru. heavy undergrowth.

7.94 Wash, 10 lks. wide, course S.

23.14 Wash, 30 lks. wide, course S. 10° E.

34.83 Wash, 15 lks. wide, 2 ft. deep, course S.

39.99 Set an iron post, 3 ft. long, 3 ins. in diam., 27 ins. in the ground, for reestablished cor. of secs. 2, 3, 34 and 35, marked on brass cap,



No bearing trees available. Raise a mound of stone, 2 ft. base, 1 1/2 ft. high, W. of cor.

Land, gently rolling.

Soil, sandy and gravelly, 3rd rate.

Timber, none.

Undergrowth, sage brush, catclaw, greasewood, scrub palo verde mesquite and ironwood.

From reestablished cor. of secs. 2, 3, 34 and 35,

S. 89° 51' E., on true line, bet. secs. 2 and 35 (W. $\frac{1}{2}$).

Over gently rolling desert land, thru. heavy undergrowth.

14.35 Wash, 20 lks. wide, 6 ft. deep, course S.

22.95 Wash, 10 lks. wide, 3 ft. deep, course S.

33.45 Wash, 30 lks. wide, course S.

39.99 Intersect the original $\frac{1}{4}$ sec. cor. of secs. 2 and 35, which is an iron post, 1 in. in diam., projecting 10 ins. above ground firmly set, properly marked on brass cap, and witnessed by a mound of stone N. of cor. No bearing trees.

Land, gently rolling. Soil, gravelly and sandy, 3rd rate.

No timber.

Undergrowth, sage brush, catclaw, greasewood, scrub palo verde, mesquite and ironwood.

Chains.

From the cor. of T.6 and 7 N., R.2 and 3 W., hereinafter described,
 East, on random line, setting temp. cors. at intervals of 40.00 chs.; and at 485.36 chs., intersect the W. bdy. of sec. 31, T.7 N., R.1 W. at a point 4.42 chs. N. 0°17'E. (bearing determined by resurvey of E. bdy. of T.7 N., R.2 W., as described in Book "B.") from cor. of T.6 and 7 N., R.2 and 3 W., reestablished by J.P. Davis, U.S.S. in 1919, which is an iron post, 3 ins. in diam., projecting 24 ins. above ground, firmly set in ground and mound of stone, properly marked on brass cap, and witnessed by a mound of stone, S. of cor.

No bearing trees.

Alter this cor. monument to refer to T.7 N., R.1 W. only, as follows:

Change marking on brass cap to read:

T7N
R1W
S31

1919-24

Destroy old mound of stone, S. of cor., and raise a mound of stone, 3 ft. base, 2 ft. high, NE. of cor.

At point of intersection, set an iron post, 3 ft. long, 3 ins. in diam., 27 ins. in the ground, for reestablished cor. of T.7 N., R.2 W. only (SE. cor.) marked on brass cap,

T7N
R2W
S36

1924

No bearing trees available.

Raise a mound of stone, 3 ft. base, 2 ft. high, NW. of cor. Thence,

West, on true line, on S. bdy. of sec. 36.

Over heavily rolling land, thru. scattering timber and heavy undergrowth.

Descend over broken S. slope, to

7.56

Intersect E. bdy. of T.6 N., R.2 W., surveyed due North, as hereinafter described.

At point of intersection, set an iron post, 3 ft. long, 3 ins. in diam., 20 ins. in the ground to bed rock, deposit a stone marked with a cross (x) at base of post, and raise a mound of stone around post, 3 ft. base, 16 ins. high, for reestablished cor. of T.6 N., R.1 and 2 W., marked on brass cap.

T7N R2W
S36

S 1 S 6
R2W R1W

T6N

1924

No bearing trees available.

Continue line and measurement, Desc. over broken S. slope.

13.10

Head of draw, course S. 60° E. Asc. 85 ft., over SE. slope.

18.00

Spur, slopes S. Desc. 99 ft. over SW. slope.

22.50

Draw, course SE. Asc. 30 ft., over E. slope.

28.80

Ridge, brs. N. and S. Desc. 30 ft., over W. slope.

30.00

Draw, course S. Asc. 54 ft., over E. slope.

32.30

Spur, slopes S. Desc. 54 ft., over SW. slope.

36.00

Draw, course E. Asc. 49 ft., over SE. slope.

38.60

Spur, slopes S. Desc. 13 ft., over SW. slope.

39.80

Draw, course S. 10° W. Asc. slightly over E. slope, to

40.00

Set an iron post, 3 ft. long, 1 in. in diam., 10 ins. in the ground to bed rock, deposit a stone marked with a cross (x) at base of post, and raise a mound of stone around post, 6 ft. base, 26 ins. high, for 1/4 sec. cor. of sec. 36 only, marked on brass cap,

BOOK 3711

6 Survey of S bdy. of T.7 N., R.2 W. and N. bdy. of T.6 N., R.2 W.

Chains.

1/4 S 36

1924

45.00
47.56

No bearing trees available. Asc. 36 ft., over E. slope.
Spur, slopes S. Desc. 36 ft., over SW. slope, to
(40.00 chs. West from cor. of Ts. 6 N., Rs. 1 and 2 W.),
Set an iron post, 3 ft. long, 1 in. in diam., 15 ins. in the
ground to bed rock, deposit a stone marked with a
cross (x) at base of post, and raise a mound of stone
around post, 4 ft. base, 21 ins. high, for 1/4 sec. cor. of
sec. 1 only, marked on brass cap.

1/4 S 1

1924

48.90
52.50
53.90
80.00

No bearing trees available. Desc. slightly over SW. slope.
Draw, course S. Asc. 53 ft., over E. slope.
Spur, slopes S. Desc. 62 ft., over SW. slope.
Draw, course S. 30° E. Asc. 80 ft., over broken E. slope, to
Set an iron post, 3 ft. long, 2 ins. in diam., 27 ins. in the
ground, for cor. of secs. 35 and 36 only, marked on brass
cap.

T7N	R2W
S35	S36

S 1

T6N R2W

1924

No bearing trees available. Raise a mound of stone 3 ft.
base, 2 ft. high, N. of cor.
Land, heavily rolling. Soil, sandy and gravelly, 3rd rate.
Timber, mesquite and ironwood.
Undergrowth, scrub palo verde, ocotillo, greasewood and
sage brush,

West, on true line, on S. bdy. of sec. 35.

7.56

Over heavily rolling land, thru. scattering timber and heavy
undergrowth. Asc. 95 ft., over E. slope, to
(80.00 chs. West from cor. of Ts. 6 N., Rs. 1 and 2 W.)
Set an iron post, 3 ft. long, 2 ins. in diam., 27 ins. in the
ground, for cor. of secs. 1 and 2 only, marked on brass cap.

T7N R2W

S 35

S 2 | S 1

T6N R2W

1924

17.20
19.80
23.10
27.90
36.30
40.00

No bearing trees available. Raise a mound of stone 3 ft.
base, 2 ft. high, S. of cor.
Continue line and measurement. Asc. 137 ft., over E. slope.
Spur, slopes SE. Desc. 32 ft., over SW. slope.
Draw, course SE. Asc. 86 ft., over E. slope.
Divide brs. N. and S. Desc. 102 ft. over W. slope.
Draw, course SW. Asc. 104 ft., over E. slope.
Spur, slopes S. Desc. 45 ft., over W. slope, to
Set an iron post, 3 ft. long, 1 in. in diam., 27 ins. in the
ground, for 1/4 sec. cor. of sec. 35 only, marked on brass
cap.

1/4 S 35

1924

40.90
43.80
47.56

No bearing trees available. Raise a mound of stone 2 ft.
base, 1 1/2 ft. high, N. of cor.
Descend 31 ft., over W. slope.
Draw, course S. Asc. 102 ft., over E. slope.
Spur, slopes S. Desc. 50 ft., over W. slope, to
(40.00 chs. W. from cor. of secs. 1 and 2) Set an iron post,
3 ft. long, 1 in. in diam., 6 ins. in the ground to bed
rock, deposit a stone marked with a cross (x) at base of
post, and raise a mound of stone around post, 6 ft. base,
2 1/2 ft. high, for 1/4 sec. cor. of sec. 2 only, marked on brass
cap.

1/4 S 2

1924

Chains.
 47.60 No bearing trees available. Desc. slightly over W. slope, to
 Draw, course S. 80° W.
 51.50 Draw, course S. 60° W. Asc. 39 ft., over SE. slope.
 59.50 Spur, slopes SE. Desc. 46 ft., over W. slope.
 65.50 Spur, slopes S. Desc. 50 ft., over W. slope.
 67.80 Draw, course S. Asc. 49 ft., over E. slope.
 71.00 Spur, slopes SE. Desc. 65 ft., over broken SW. slope, to
 80.00 Set an iron post, 3 ft. long, 2 ins. in dia., 6 ins. in ground to
 bedrock, deposit a stone marked with a cross (x) at base of
 post, and raise a mound of stone around post, 6 ft. base,
 2½ ft. high, for cor. of secs. 34 and 35 only, marked
 on brass cap,

T7N	R2W
S34	S35
S 2	
T6N	R2W
1924	

No bearing trees available.
 Land, rolling. Soil, sandy and gravelly, 3rd rate.
 Timber, mesquite, ironwood and palo verde.
 Undergrowth, ocotillo, greasewood, sage brush and catclaw.

7.56 West, on true line, on S. bdy. of sec. 34.
 Over heavily rolling land, thru. scattering timber and
 heavy undergrowth. Along broken S. slope.
 (80.00 chs. W. from cor. of secs. 1 and 2) Set an iron post,
 3 ft. long, 2 ins. in diam., 27 ins. in the ground, for cor.
 of secs. 2 and 3 only, marked on brass cap,

T7N	R2W
S34	
S 3	S 2
T6N	R2W
1924	

22.50 No bearing trees available. Raise a mound of stone 3 ft.
 base, 2 ft. high, S. of cor.
 Continue line and measurement
 25.50 Wash, 100 lks. wide, course SE. Asc. 29 ft. over E. slope.
 32.30 Slope changes to broken S. slope.
 35.50 Slope changes to W. Desc. 39 ft. over W. slope.
 40.00 Wash, 100 lks. wide, course S. Asc. 49 ft., over E. slope, to
 Set an iron post, 3 ft. long, 1 in. in diam., 18 ins. in the
 ground to bed rock, deposit a stone marked with a cross
 (x) at base of post, and raise a mound of stone around
 post, 3 ft. base, 1½ ft. high, for ¼ sec. cor. of sec. 34 only,
 marked on brass cap,

¼ S 34	
1924	

47.56 No bearing trees available. Asc. 52 ft., over E. slope, to
 (40.00 chs. W. from cor. of secs. 2 and 3) Set an iron post,
 3 ft. long, 1 in. in diam., 27 ins. in the ground, for ¼ sec.
 cor. of sec. 3 only, marked on brass cap,

¼ S 3	
1924	

52.55 No bearing trees available. Raise a mound of stone, 3 ft.
 base, 2 ft. high, S. of cor. Asc. 20 ft., over SE. slope.
 58.80 Spur, slopes SW. Desc. 226 ft., over broken SW. slope, to
 62.50 Gulch, course N. 70° W.
 Same gulch, course S. 80° W.
 75.70 Wash, 20 lks. wide, course SE. Asc. 26 ft., over E. slope.
 78.37 Descend slightly over W. slope, to
 80.00 Set an iron post, 3 ft. long, 2 ins. in diam., 27 ins. in the
 ground, for cor. of secs. 33 and 34 only, marked on brass
 cap,

T7N	R2W
S33	S34
S 3	
T6N	R2W
1924	

BOOK 3711

8 Survey of S.bdy.of T.7 N.R.2 W.,and N.bdy.of T.6 N. R.2 W.

Chains.

No bearing trees available. Raise a mound of stone 3 ft. base, 2 ft.high, N.of cor.
Land,heavily rolling.
Soil,sandy and rocky,3rd rate.
Timber,mesquite and ironwood.
Undergrowth,scrub palo verde,ocotillo,greasewood and sage brush.

West, on true line, on S.bdy. of sec. 33.

Over heavily rolling land, thru. scattering timber and heavy undergrowth. Desc. 23 ft. over W. slope.

1.10 Drain, course S. Asc. 126 ft., over E. slope.

6.50 Ridge, brs. N. and S. Desc. 15 ft., over W. slope, to

7.56 (80.00 chs. W. from cor. of secs. 2 and 3) Set an iron post 3 ft. long, 2 ins. in diam., 27 ins. in the ground, for cor. of secs. 3 and 4 only, marked on brass cap,

T7N R2W

S33

S 4 | S 3

T6N R2W

1924

No bearing trees available. Raise a mound of stone, 3 ft. base, 2 ft. high, S. of cor.

Continue line and measurement. Desc. 95 ft., over W. slope.

26.10 Road, brs. N. and S.

27.30 Center of wash, 400 lks. wide, course S.

Ascend 150 ft., over E. slope.

39.70 Spur, slopes SE. Desc. slightly over SW. slope, to

40.00 Set an iron post, 3 ft. long, .1 in. in diam., 10 ins. in the ground to bed rock, deposit a stone marked with a cross (x) at base of post, and raise a mound of stone around post, 4 ft. base, 26 ins. high, for $\frac{1}{4}$ sec. cor. of sec. 33 only, marked on brass cap,

$\frac{1}{4}$ S 33

1924

No bearing trees available. Desc. 28 ft., over SW. slope.

45.00 Spur, slopes S. Desc. 32 ft., over broken SW. slope, to

47.56 (40.00 chs. W. from cor. of secs. 3 and 4) Set an iron post, 3 ft. long, 1 in. diam., 27 ins. in the ground, for $\frac{1}{4}$ sec. cor. of sec. 4 only, marked on brass cap,

$\frac{1}{4}$ S 4

1924

No bearing trees available. Raise a mound of stone, 3 ft. base, 2 ft. high, S. of cor.

Descend 65 ft., over SW. slope.

60.50 Wash, 40 lks. wide, course SE. Asc. 172 ft. over broken E. slope.

78.70 Spur, slopes S. 10° E. Desc. 35 ft., over W. slope, to

80.00 Set an iron post, 3 ft. long, 2 ins. in diam., 15 ins. in the ground to bed rock, deposit a stone, marked with a cross (x) at base of post, and raise a mound of stone 4 ft. base, 21 ins. high around post, for cor. of secs. 32 and 33 only, marked on brass cap,

T7N R2W

S32 | S33

S 4

T6N R2W

1924

No bearing trees available.

Land, heavily rolling and mountainous.

Soil, sandy, 2nd and 3rd rate.

Timber, mesquite and ironwood.

Undergrowth, scrub palo verde, ocotillo, sage brush, greasewood and catclaw.

chains.

West, on true line, on S.bdy. of sec. 32.
 Over heavily rolling and mountainous land, thru scattering timber and undergrowth. Desc. 18 ft., over W. slope.
 1.00 Wash, 50 lks. wide, course S.
 Ascend 117 ft., over broken E. slope, to
 7.56 (80.00 chs. W. from cor. of secs. 3 and 4) Set an iron post, 3 ft. long, 2 ins. in diam., 12 ins. in the ground to bed rock, deposit a stone marked with a cross (x) at base of post, and raise a mound of stone 4 ft. base, 2 ft. high, around post, for cor. of secs. 4 and 5 only, marked on brass cap,

T7N R2W
 S32

 S 5 | S 4
 T6N | R2W
 1924

No bearing trees available.
 Continue line and measurement. Asc. 290 ft., over E. slope.
 17.83 Rocky spur, slopes SE. Desc. 213 ft., over steep SW. slope.
 17.90 Cliff, 40 ft. high, faces SW.
 26.50 Draw, course SW. Asc. 65 ft., over E. slope.
 28.90 Spur, slopes S. 20° W. Desc. 168 ft., over W. slope.
 32.10 Gulch, course SW.
 39.85 Draw, course S. 10° E. Asc. slightly over E. slope, to
 40.00 Set an iron post, 3 ft. long, 1 in. in diam., 27 ins. in the ground, for $\frac{1}{4}$ sec. cor. of sec. 32 only, marked on brass cap,

$\frac{1}{4}$ S 32
 1924

No bearing trees available. Raise a mound of stone, 3 ft. base, 2 ft. high, N. of cor.
 Ascend 102 ft., over E. slope, to
 47.56 (40.00 chs. W. from cor. of secs. 4 and 5) Set an iron post, 3 ft. long, 1 in. in diam., 4 ins. in the ground to bed rock, deposit a stone marked with a cross (x) at base of post, and raise a mound of stone, 5 ft. base, 32 ins. high, around post, for $\frac{1}{4}$ sec. cor. of sec. 5 only, marked on brass cap,

$\frac{1}{4}$ S 5
 1924

No bearing trees available. Asc. 175 ft., over E. slope, to
 55.50 Slope changes to NE. Asc. 125 ft., to
 63.60 Head of draw, course N. 70° E. Asc. 283 ft., to
 75.00 Spur, slopes N. from Picacho Mountain.
 Descend 44 ft., over NW. slope, to
 80.00 Set an iron post, 3 ft. long, 2 ins. in diam., 27 ins. in the ground, for cor. of secs. 31 and 32 only, marked on brass cap,

T7N | R2W
 S31 | S32

 S 5
 T6N | R2W
 1924

No bearing trees available.
 Raise a mound of stone, 3 ft. base, 2 ft. high, N. of cor.
 Land, heavily rolling and mountainous.
 Soil, rocky, 3rd rate.
 Timber, mesquite and ironwood.
 Undergrowth, scrub palo verde, ocotillo, sage brush, grease-wood and catclaw.

 West, on true line, on S.bdy. of sec. 31.
 Over heavily rolling and mountainous land, thru heavy undergrowth.
 Descend 228 ft., over broken NW. slope, to

BOOK 3711

10 Survey of S.bdy of T.7 N. R.2 W., and N.bdy. of T.6 N., R.2 W.

Chains.

7.56 (80.00 chs.W.from cor.of secs.4 and 5)
Set an iron post, 3 ft.long, 2 ins.in diam., 14 ins.in the ground, to bed rock, deposit a stone marked with a cross (x) at base of post, and raise a mound of stone around post, 5 ft.base, 22 ins.high, for cor.of secs.5 and 6 only, marked on brass cap.

T7N R2W
S31
S 6 | S 5
T6N | R2W
1924

34.60 No bearing trees available. Continue line and measurement. Descend 450 ft., over broken NW.slope.
Wash, 80 lks.wide, course S.20°W.
Ascend 67 ft., over broken SE.slope, to
40.00 Set an iron post, 3 ft.long, 1 in. in diam., 27 ins. in the ground for $\frac{1}{4}$ sec.cor.of sec.31 only, marked on brass cap.

$\frac{1}{4}$ S 31
1924

47.56 No bearing trees available. Raise a mound of stone, 3 ft. base, 2 ft.high, N.of cor.
Along broken S.slope.
Ascend to
(40.00 chs.W.from cor.of secs.5 and 6)
Set an iron post, 3 ft.long, 1 in.in diam., 28 ins.in the ground, for $\frac{1}{4}$ sec.cor.of sec.6 only, marked on brass cap.

$\frac{1}{4}$ S 6
1924

52.50 No bearing trees available.
60.00 Raise a mound of stone, 3 ft.base, 2 ft.high, S.of cor.
Continue over broken S.slope.
Ascend 55 ft., over SE.slope.
Spur, slopes S.
Descend 92 ft., over SW.slope, to
85.36 (77.80 chs.W.from cor.of secs.5 and 6) Intersect the original cor. of Ts.6 and 7 N., Rs.2 and 3 W., established in 1916. by R.J.Gill, U.S.S., which is an iron post, 3 ins.in diam., projecting 12 ins. above ground, firmly set, properly marked on brass cap, and witnessed by a mound of stone S.of cor. No bearing trees.
Land, heavily rolling and mountainous.
Soil, rocky and gravelly, 3rd and 4th rate.
Timber, none.
Undergrowth, scrub palo verde, sage brush, ocotillo, cat-claw and mesquite.

Chains.

Note: The section line of the N. 1/4 of T6N, R2W., was previously given in notes of S. bdy. of sec. 30, T6N, R2W.

The cor. of Tps. 5 and 6 N., Rs. 1 and 2 W., is an iron post, 3 ins. diam., firmly set, properly marked on brass cap and witnessed by mound of stone S. of cor.

Thence

North, on true line bet. secs. 31 and 36.

Over rolling land, through scattering timber and dense undergrowth.

7.60 Wash, 80 lks. wide, course S.10°E.

32.00 Enter same wash, course S.20°W.

33.50 Leave wash, course S.20°W.

40.00 Set an iron post, 3 ft. long, 1 in. diam., 30 ins. in the ground, for 1/4 sec. cor., marked on brass cap

1/4

S36 | S31

1924

from which

A mesquite, 6 ins. diam., brs S.80°E., 92 lks. dist., marked 1/4 S31 BT.

An ironwood, 10 ins. diam., brs S.36°W., 96 lks. dist., marked 1/4 S36 BT.

Asc. 64 ft. over S. slope.

44.00 Wash, 10 lks. wide, course S.10°W.

58.50 Wash, 10 lks. wide, course E.

64.20 Enter wash, course SE.

65.70 Leave same wash, course SE.

73.20 Dim road, brs E. and W.

80.00 Set an iron post, 3 ft. long, 2 ins. diam., 10 ins. in the ground to bed rock, deposit a stone marked with a cross (+) at base of post, and raise a mound of stone around post, 3 ft. base, 2 ft. high, for cor. of secs. 25, 30, 31, and 36, marked on brass cap

T6N

R2W | R1W
S25 | S30
S36 | S31

1924

No bearing trees available.

Land, rolling.

Soil, gravelly and sandy, 2nd rate.

Timber, mesquite and ironwood.

Undergrowth, palo verde, greasewood, sage brush, and iron wood.

North, on true line bet. secs. 25 and 30.

Over rolling land, through scattering timber and dense undergrowth.

Asc. 69 ft. over gradual S. slope.

28.90 Dim road, brs NE. and SW.

31.80 Wash, 20 lks. wide, course S.30°W.

40.00 Set an iron post, 3 ft. long, 1 in. diam., 27 ins. in the ground, for 1/4 sec. cor., marked on brass cap

1/4

S25 | S30

1924

from which

12

Chains.

An iron wood, 8 ins. diam., brs S.20 $\frac{1}{2}$ °E., 94 lks. dist., marked $\frac{1}{4}$ S30. BT.
 An ironwood, 6 ins. diam., brs S.46°W., 203 lks. dist., marked $\frac{1}{4}$ S25. BT.
 Asc. 98 ft. over broken S. slope to sec. cor.
 Wash, course S.20°E.
 Dim road, brs NW. and SE.
 Wash, 40. lks. wide, course S.70°W.
 Set an iron post, 3 ft. long, 2 ins. diam., 30 ins. in the ground, for cor. of secs.19,24,25, and 30, marked on brass cap

41.10
 46.10
 73.70
 80.00

T6N	
R2W	R1W
S24	S19
S25	S30

1924

No bearing trees available.
 Raise mound of stone, 3 ft. base, 2 ft. high, W. of cor.
 Land, rolling.
 Soil, gravelly and sandy, 2nd. rate.
 Timber, ironwood and mesquite.
 Undergrowth, palo verde, greasewood, sage brush, and ocotilla.

North on true line bet. secs. 19 and 24.
 Over rolling land, through scattering timber and dense undergrowth.
 Asc. 24 ft. over SE. slope.
 Spur, slopes S.70°W.; desc. 36 ft. over N. slope.
 Small draw, course W.; asc. 36 ft. over SE. slope.
 Spur, slopes SE.; desc. 36 ft. over N. slope.
 Draw, course SE.; asc. 62 ft. over S. slope.
 Set an iron post, 3 ft. long, 1 in. diam., 16 ins. in the ground to bed rock, deposit a stone marked with a cross (+) at base of post, and raise a mound of stone around post, 4 ft. base, 20 ins. high, for $\frac{1}{4}$ sec. cor. marked on brass cap

2.10
 9.10
 17.50
 25.90
 40.00

$\frac{1}{4}$	
S24	S19

1924

No bearing trees available.
 Wash, 10 lks. wide, course SE.; asc. 123 ft. over S.slope.
 Spur, slopes S.60°W.; desc. 52 ft. over NW. slope.
 Enter wash, course SW.
 Leave wash, course SW.
 Set an iron post, 3 ft. long, 2 ins. diam., 8 ins. in the ground to bed rock, deposit a stone marked with a cross (+) at base of post, and raise a mound of stone around post, 5 ft. base, 28 ins. high, for cor. of secs. 13,18,19, and 24, marked on brass cap

43.60
 60.90
 66.80
 73.60
 80.00

T6N	
R2W	R1W
S13	S18
S24	S19

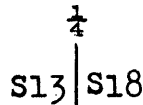
1924

No bearing trees available.
 Land, rolling.
 Soil, sandy, 3rd rate.
 Timber, ironwood and mesquite.
 Undergrowth, sage brush, ocotilla, greasewood, palo verde

Chains.

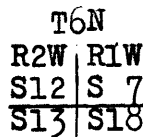
North, on true line bet. secs. 13 and 18.
Over rolling hills, through scattering timber and dense undergrowth.

- Asc. 94 ft. over broken S. slope.
- 10.20 Spur, slopes SW.; desc. 41 ft. over N. slope.
- 17.60 Wash, 40 lks. wide, 10 lks. deep, course S.60°W.; asc. 79 ft. over broken SW. slope.
- 23.80 Wash, 10 lks. wide, course SW.
- 40.00 Set an iron post, 3 ft. long, 1 in. diam., 16 ins. in the ground to bed rock, deposit a stone marked with a cross (+) at base of post, and raise a mound of stone around post, 4 ft. base, 20 ins. high, for 1/4 sec. cor., marked on brass cap



1924

- No bearing trees available.
- Asc. 124 ft. over S. slope.
- 51.90 Spur, slopes S.70°W.; desc. 67 ft. over N. slope.
- 56.10 Gulch, course S.70°W.
- 62.30 Draw, course SW.; asc. 142 ft. over S. slope to corner.
- 63.90 Same draw, course SE.
- 64.70 Same draw, course SW.
- 68.70 Gulch, course SE.
- 80.00 Set an iron post, 3 ft. long, 2 ins. diam., 27 ins. in the ground, for cor. of secs. 7, 12, 13, and 18, marked on brass cap

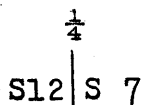


1924

- No bearing trees available.
- Raise mound of stone, 3 ft. base, 2 ft. high, W. of cor.
- Land, rolling hills.
- Soil, sandy and gravelly, 3rd rate.
- Timber, ironwood.
- Undergrowth, palo verde, sage brush, greasewood, and ocotilla.

North, on true line bet. secs. 7 and 12.
Over rolling hills, through scattering timber and dense undergrowth.

- .20 Small gulch, course SE.; asc. 74 ft. over S. slope.
- 3.30 Spur, slopes S.70°E.; desc. 90 ft. over NE. slope.
- 5.90 Gulch, course S.70°E.
- 15.50 Draw, course S.60°E.; asc. 183 ft. over SW. slope to 1/4 sec. cor.
- 22.20 Gulch, course SW.
- 27.90 Gulch, course SW.
- 37.20 Head of drain, course S.10°W.
- 39.50 Ridge, brs E. and W.
- 40.00 Set an iron post, 3 ft. long, 1 in. diam., 27 ins. in the ground, for 1/4 sec. cor., marked on brass cap



1924

- No bearing trees available.
- Raise a mound of stone, 2 ft. base, 1 1/2 ft. high, W. of cor.

Chains.

Desc. 51 ft. over N. slope.
 45.10 Gulch, course NE.; desc. 63 ft. over N. slope.
 55.40 Draw, course E.; asc. 105 ft. over S. slope.
 61.60 Spur, slopes E.; desc. 91 ft. over N. slope.
 66.10 Draw, course E.; asc. 49 ft. over S. slope.
 69.00 Spur, slopes E.; desc. 59 ft. over NE. slope.
 74.40 Draw, course SE.; asc. 72 ft. over S. slope.
 80.00 Set an iron post, 3 ft. long, 2 ins. diam., 27 ins. in
 the ground, for cor. of secs. 1, 6, 7, and 12, marked on
 brass cap

T6N	
R2W	R1W
S 1	S 6
S 12	S 7

1924

No bearing trees available.
 Raise mound of stone, 2 ft. base, 1½ ft. high, W. of cor.

Land, rolling hills.
 Soil, sandy and gravelly, 3rd rate.
 Timber, ironwood.
 Undergrowth, palo verde, sage brush, greasewood, and
 ocotilla.

North, on true line bet. secs. 1 and 6.
 Over rolling hills, through scattering timber and heavy
 undergrowth.

Asc. 73 ft. over S. slope.
 10.00 Spur, slopes S.70°E.; desc. 53 ft. over NE. slope.
 16.90 Draw, course SE.; asc. 283 ft. over S. slope to ¼ sec.
 cor.
 26.60 Same draw, course S.20°W.
 40.00 Set an iron post, 3 ft. long, 1 in. diam., 18 ins. in
 the ground to bed rock, deposit a stone marked with a
 cross (+) at base of post; and raise a mound of stone
 around post, 3½ ft. base, 1½ ft. high, for ¼ sec. cor.,
 marked on brass cap

¼	
S 1	S 6

1924

No bearing trees available.
 Asc. 14 ft. over SW. slope.
 46.00 Spur, slopes E.; desc. 149 ft. over N. slope.
 55.00 Draw, course S.70°E.; asc. 155 ft. over S. slope.
 65.50 Spur, slopes E.; desc. 143 ft. over N. slope.
 73.60 Draw, course S.70°E.; asc. 48 ft. over S. slope.
 80.23 Intersect S. bdy. of T. 7 N., R. 2 W. at a point 7.56 chs. W. of
 SE. cor. of said tp.
 At point of intersection, establish cor. of Ts. 6 N., Rs. 1
 and 2 W., as hereinbefore described.

Land, rolling hills.
 Soil, sandy and gravelly, 2nd and 3rd rate.
 Timber, mesquite.
 Undergrowth, palo verde, ocotilla, greasewood, and sage
 brush.

Survey of the Subdivision of T6N, R2W.

BOOK 3711
15

Chains.

From the cor. of secs. 1, 2, 35, and 36 on the S. bdy. of the tp., which is an iron post, 3 ins. diam., firmly set, properly marked on brass cap and witnessed by a mound of stone W. of cor.

N.0°1'W., bet. secs. 35 and 36.

Over rolling desert land, through dense undergrowth.

18.90 Road, brs NW. and SE.

40.00 Set an iron post, 3 ft. long, 1 in. diam., 26 ins. in the ground, for 1/4 sec. cor., marked on brass cap

1/4

S35 | S36

1924

Raise mound of stone, 3 ft. base, 2 ft. high, W. of cor.

80.00 Set an iron post, 3 ft. long, 2 ins. diam., 27 ins. in the ground, for cor. of secs. 25, 26, 35, and 36, marked on brass cap

T6N R2W
S26 | S25
S35 | S36

1924

Raise mound of stone, 3 ft. base, 2 ft. high, W. of cor.

Land, rolling.

Soil, sandy and rocky, 2nd rate.

Timber, none.

Undergrowth, greasewood, sage brush, and cacti.

East, on random line bet. secs. 25 and 36.

40.00 Set temp. 1/4 sec. cor.

80.12 Intersect the E. bdy. of the Tp., 5 lks. N. of the cor. of secs. 25, 30, 31, and 36, hereinbefore described.

Thence

N.89°58'W., on true line bet. secs. 25 and 36.

Over rolling desert land, through heavy undergrowth.

14.50 Wash, course S.

39.10 Road, brs N. and S.

40.06 Set an iron post, 3 ft. long, 1 in. diam., 26 ins. in the ground, for 1/4 sec. cor., marked on brass cap

1/4 S25
S36

1924

Raise mound of stone, 2 ft. base, 1 1/2 ft. high, N. of cor.

49.30 Wash, course S.

70.63 Wash, course S.

73.60 Wash, course S.

80.12 The cor. of secs. 25, 26, 35, and 36.

Land, rolling.

Soil, sandy and gravelly, 3rd rate.

Timber, none.

Undergrowth, greasewood, sage brush, and cacti.

Chains.

	N.0°1'W., bet. secs. 25 and 26. Over rolling desert land, through heavy undergrowth.
18.90	Wash, course SE.
28.80	Wash, course SE.
40.00	Set an iron post, 3 ft. long, 1 in. diam., 26 ins. in the ground, for $\frac{1}{4}$ sec. cor., marked on brass cap
	$\frac{1}{4}$ S26 S25
	1924
42.20	Raise mound of stone 2 ft. base, $1\frac{1}{2}$ ft. high, W. of cor. Wash, course SE.; asc. 23 ft. over S. slope. Thence over level land.
65.24	Wash, course SE.
80.00	Set an iron post, 3 ft. long, 2 ins. diam., 26 ins. in the ground, for cor. of secs. 23, 24, 25, and 26, marked on brass cap
	T6N R2W S23 S24 S26 S25
	1924
	Raise mound of stone, 2 ft. base, $1\frac{1}{2}$ ft. high, W. of cor.
	Land, gently rolling and level. Soil, sandy and rocky, 2nd rate. Timber, none. Undergrowth, palo verde, greasewood, sage brush, and cacti

40.00	S.89°58'E., on random line bet. secs. 24 and 25. Set temp. $\frac{1}{4}$ sec. cor.
80.12	Intersect the E. bdy. of the Tp., 23 lks. S. of the cor. of secs. 19, 24, 25, and 30, hereinbefore described.
	Thence
	S.89°52'W., on true line bet. secs. 24 and 25. Over rolling desert land, through heavy undergrowth.
5.90	Wash, course S.
28.50	Spur, slopes S.; desc. 81 ft. over rolling W. slope.
40.06	Set an iron post, 3 ft. long, 1 in. diam., 30 ins. in the ground, for $\frac{1}{4}$ sec. cor., marked on brass cap
	$\frac{1}{4}$ S 24 S 25 1924
48.80	Raise mound of stone, 2 ft. base, $1\frac{1}{2}$ ft. high, N. of cor.
49.80	Wash, course S.
56.20	Road, brs N. and S.
59.50	Wash, course S.
74.20	Road, brs N. and S.
80.12	Wash, course S. The cor. of secs. 23, 24, 25, and 26.
	Land, gently rolling. Soil, sandy and rocky, 2nd and 3rd rate. Timber, none. Undergrowth, greasewood, cacti, and sage brush.

	N.0°01'W., bet. secs. 23 and 24. Over rolling desert land, through dense undergrowth.
10.10	Wash, course SE.
40.00	Set an iron post, 3 ft. long, 1 in. diam., 12 ins. in

Chains.

the ground to bed rock, deposit a stone marked with a cross (+) at base of post, and raise a mound of stone around post, 3 ft. base, 18 ins. high, for 1/4 sec. cor., marked on brass cap

1/4
S23 | S24
1924

78.30 Asc. 34 ft. over S. slope to cor.
80.00 Set an iron post, 3 ft. long, 2 ins. diam., 30 ins. in the ground, for cor. of secs. 13,14,23, and 24, marked on brass cap

T6N R2W
S14 | S13
S23 | S24

1924

Raise mound of stone, 2 ft. base, 1 1/2 ft. high, W. of cor.

Land, gently rolling,
Soil, sandy and rocky, 2nd and 3rd rate.
Timber, none.
Undergrowth, greasewood, cacti, and sage brush.

40.00 N.89°52'E., on random line bet. secs. 13 and 24.
80.10 Set temp. 1/4 sec. cor.
Intersect the E. bdy. of the Tp., 4 lks. N. of the cor. of secs. 13,18,19, and 24, hereinbefore described.

Thence
S.89°54'W., on true line bet. secs. 13 and 24.
Over rolling desert land, through heavy undergrowth.
Asc. 84 ft. over E. slope.
6.60 Spur, slopes SW.; desc. 100 ft. over W. slope.
12.70 Draw, course SW.; asc. 29 ft. over SE. slope.
22.70 Spur, slopes S.; desc. 69 ft. over W. slope.
34.70 Wash, 60 lks. wide, course S.
40.05 Set an iron post, 3 ft. long, 1 in. diam., 8 ins. in the ground to bed rock, deposit a stone marked with a cross (+) at base of post, and raise a mound of stone around post, for 1/4 sec. cor., marked on brass cap

1/4 S13
S24
1924

Continue over rolling land.
53.15 Wash, course S.; asc. 40 ft. over E. slope.
71.10 Spur, slopes S.; desc. 23 ft. over W. slope.
80.10 The cor. of secs. 13,14,23, and 24.

Land, rolling
Soil, sandy and rocky, 2nd and 3rd rate.
Timber, none.
Undergrowth, greasewood, cacti, and sage brush.

N.0°1'W., bet. secs. 13 and 14.
Over rolling land, through heavy undergrowth.
Asc. 68 ft. over S. slope.
4.60 Spur, slopes W.; desc slightly over NW. slope, 40 ft.
9.60 Draw, course SW.; then over rolling hills.
33.84 Wash, course SW. (50 lks. wide, 3 ft. deep.)

Chains.

40.00 Asc. 14 ft. over S. slope.
 Set an iron post, 3 ft. long, 1 in. diam., 30 ins. in the ground, for $\frac{1}{4}$ sec. cor., marked on brass cap

$\frac{1}{4}$
 S14 | S13
 1924

58.40 Desc. 54 ft. over N. slope.
 Draw, course SW.; asc. 132 ft. over S. slope.

80.00 Set an iron post, 3 ft. long, 2 ins. diam., 12 ins. in the ground to bed rock, deposit a stone marked with a cross (+) at base of post, and raise a mound of stone around post, for cor. of secs. 11, 12, 13, and 14, marked on brass cap

T6N | R2W
 S11 | S12
 S14 | S13
 1924

Corner falls on spur, sloping W.
 Land, rolling.
 Timber, none.
 Soil, sandy and rocky, 2nd and 3rd rate.
 Undergrowth, greasewood, cacti, and sage brush.

40.00 N. 89° 54' E., on random line bet. secs. 12 and 13.
 Set temp. $\frac{1}{4}$ sec. cor.

80.08 Intersect the E. bdy. of the Tp., 23 lks. N. of the cor. of secs. 7, 12, 13, and 18, hereinbefore described.

Thence
 N. 89° 56' W., on true line bet. secs. 12 and 13.
 Over rolling land, through heavy undergrowth.
 Along broken S. slope.

40.04 Set an iron post, 3 ft. long, 1 in. diam., 30 ins. in the ground, for $\frac{1}{4}$ sec. cor., marked on brass cap

$\frac{1}{4}$ S12
 S13
 1924

44.55 Raise mound of stone, 2 ft. base, 1 $\frac{1}{2}$ ft. high, N. of cor.
 Desc. 91 ft. over W. slope.

48.30 Wash, course S. (40 lks. wide, 2 ft. deep)
 Wash, 40 lks. wide, 2 ft. deep, course S.; asc. 75 ft. over E. slope.

65.80 Spur, slopes S.; desc. 11 ft. over W. slope.

66.90 Draw, course SW.; asc. 80 ft. over SE. slope.

71.70 Spur, slopes SW.; desc. 89 ft. over W. slope.

80.08 The cor. of secs. 11, 12, 13, and 14.

Land, rolling.
 Soil, sandy and rocky, 3rd rate.
 Timber, none.
 Undergrowth, greasewood, cacti, sage brush.

22.80 N. 0° 1' W., bet. secs. 11 and 12.
 Over rolling land, through heavy undergrowth.

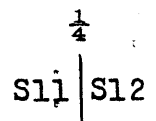
31.13 Draw, course SE.; asc. 252 ft. over S. slope.

40.00 Spur, slopes W.; desc. 144 ft. over NE. slope.
 Set an iron post, 3 ft. long, 1 in. diam., 30 ins. in the ground, for $\frac{1}{4}$ sec. cor., marked on brass cap

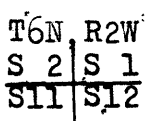
Survey of the Subdivision of T6N, R2W.

BOOK 3711

Chains.



1924
 Raise mound of stone, 2 ft. base, 1½ ft. high, W. of cor.
 Asc. 120 ft. over SW. slope.
 51.45 Spur, slopes W.; desc. 40 ft. over N. slope.
 68.00 Draw, course SW.; asc. 77 ft over S. slope.
 80.00 Set an iron post, 3 ft. long, 2 ins. diam., 24 ins. in
 the ground, for cor. of secs. 1,2,11, and 12, marked on
 brass cap.

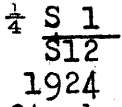


1924
 Raise mound of stone, 2 ft. base, 1½ ft. high, W. of cor.
 Land, rolling hills.
 Soil, rocky and sandy, 3rd rate.
 Timber, none.
 Undergrowth, greasewood, cacti, and sage brush.

40.00 S.89°56'E., on random line bet. secs. 1 and 12.
 Set temp. ¼ sec. cor.
 80.06 Intersect the E. bdy. of the Tp., 5 lks. N. of the cor.
 of secs. 1,6,7, and 12, on the E. bdy. of the Tp.,
 hereinbefore described.

Thence
 N.89°54'W., on true line bet. secs. 1 and 12.
 Over rolling land, through heavy undergrowth.
 Asc. 193 ft. over E. slope.

40.03 Set an iron post, 3 ft. long, 1 in. diam., 26 ins. in
 the ground, for ¼ sec. cor., marked on brass cap



1924
 Raise mound of stone, 2 ft. base, 1½ ft. high, N. of cor.
 Asc. 205 ft. over NE. slope.
 55.00 Ridge, brs NW. and SE.; desc. 39 ft. over SW. slope.
 61.50 Draw, course S.; asc. 34 ft. over SE. slope.
 66.55 Spur, slopes S.; desc. 44 ft. over SW. slope.
 80.06 The cor. of secs. 1,2,11, and 12.

Land, rolling.
 Soil, sandy and gravelly, 2nd and 3rd rate.
 Timber, none.
 Undergrowth, palo verde, greasewood, cacti, and sage
 brush.

40.00 North, on random line bet. secs. 1 and 2
 Set temp. ¼ sec. cor.
 80.09 Intersect the N. bdy. of the tp., 19 lks. E. of the cor.
 of secs. 1 and 2, hereinbefore described.

Thence
 S.0°8'E., on true line bet. secs. 1 and 2.
 Over rolling land, through heavy undergrowth.
 Asc. 181 ft. over NE. slope.

5.10 Ridge, brs NW. and SE.; desc. 308 ft. over S. slope.

20

Chains.

37.30 Wash, 30 lks. wide, course E.; asc. 29 ft. over N. slope.
40.09 Set an iron post, 3 ft. long, 1 in. diam., 26 ins. in
the ground, for $\frac{1}{4}$ sec. cor., marked on brass cap

 $\frac{1}{4}$

S 2 | S 1

1924

Raise mound of stone, 2 ft. base, $1\frac{1}{2}$ ft. high, W. of cor.
Asc. 34 ft. over N. slope.

43.25 Spur, slopes E.; desc. 103 ft. over S. slope.

47.65 Wash, 30 lks. wide, 4 ft. deep, course E.; asc. 233 ft.
over E. slope.

64.50 Spur, slopes E.; desc. 91 ft. over SE. slope.

70.80 Draw, course E.; asc. 57 ft. over N. slope.

75.70 Ridge, brs NW. and SE.; desc. 64 ft. over S. slope.

80.09 The cor. of secs. 1, 2, 11, and 12.

Land, rolling hills.

Sandy and rocky, 2nd and 3rd rate.

Timber, none.

Undergrowth, greasewood, cacti, and sage brush.

From the reestablished cor. of secs. 2, 3, 34, and 35,
on the S. bdy. of the Tp., hereinbefore described.

N. 0° 1' W., bet. secs. 34 and 35.

Over rolling desert land, through heavy undergrowth.

12.80 Bend in wash, 30 lks. wide, from NW, course S. 20° E.

19.20 Same wash, course SW.

40.00 Set an iron post, 3 ft. long, 1 in. diam., 27 ins. in
the ground, for $\frac{1}{4}$ sec. cor., marked on brass cap

 $\frac{1}{4}$

S 34 | S 35

1924

41.20 Raise mound of stone, 3 ft. base, 2 ft. high, W. of cor.

Wash, 30 lks. wide, course SE. 40°, course SW.

46.00 Bend in same wash, 30 lks. wide, course SW.

80.00 Set an iron post, 3 ft. long, 2 ins. diam., 28 ins. in
the ground, for cor. of secs. 26, 27, 34, and 35, marked
on brass cap

T6N R2W

S 27 | S 26

S 34 | S 35

1924

Raise mound of stone, 2 ft. base, $1\frac{1}{2}$ ft. high, W. of cor.

Land, rolling.

Soil, gravelly, 3rd rate.

Timber, none.

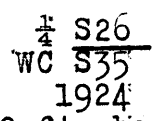
Undergrowth, palo verde, greasewood, mesquite, ironwood,
sage brush, and catclaw.

Survey of the Subdivision of T6N, R2W.

Chains.

40.00 S.89°58'E., on random line bet. secs. 26 and 35.
 79.96 Set temp. 1/4 sec. cor.
 Intersect the cor. of secs. 25, 26, 35, and 36.

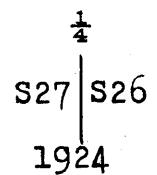
Thence
 N.89°58'W., on true line bet. secs. 26 and 35.
 Over rolling desert land, through heavy undergrowth.
 6.20 Wash, course S.
 25.30 Wash, course SE.
 29.20 Road, brs N. and S.
 31.90 Wash, course S.
 39.87 Set an iron post, 3 ft. long, 1 in. diam., 30 ins. in
 the ground, for witness^{cor.} to 1/4 sec. cor., marked on brass
 cap



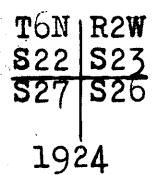
39.98 Raise mound of stone, 2 ft. base, 1 1/2 ft. high, N. of cor.
 True point for 1/4 sec. cor. falls in wash, 15 lks. wide,
 course S.
 49.00 Wash, 10 lks. wide, 2 ft. deep, course S.20°E.
 56.10 Wash, 30 lks. wide, course S.10°W.
 62.40 Wash, 30 lks. wide, 2 ft. deep, course SE.
 79.96 The cor. of secs. 26, 27, 34, and 35.

Land, rolling.
 Soil, gravelly, 3rd rate.
 Timber, none.
 Undergrowth, mesquite, ironwood, palo verde, greasewood,
 sage brush, ocotilla, and catclaw.

24.80 N.0°1'W., bet. secs. 26 and 27.
 40.00 Over rolling desert land, through heavy undergrowth.
 Wash, 80 lks. wide, 4 ft. deep, course SE.
 Set an iron post, 3 ft. long, 1 in. diam., 27 ins. in
 the ground, for 1/4 sec. cor., marked on brass cap



49.20 Raise mound of stone, 2 ft. base, 1 1/2 ft. high, W. of cor.
 Gulch, course SE.
 65.80 Wash, 10 lks. wide, 1 ft. deep, course SE.
 80.00 Set an iron post, 3 ft. long, 2 ins. diam., 27 ins. in
 the ground, for cor. of secs. 22, 23, 26, and 27, marked
 on brass cap



'Raise mound of stone, 2 ft. base, 1 1/2 ft. high, W. of cor.
 Land, rolling.
 Soil, gravelly, 3rd rate.
 Timber, none.
 Undergrowth, mesquite, ironwood, palo verde, greasewood,
 sage brush, ocotilla, and catclaw.

40.00 S.89°58'E., on random line bet. secs. 23 and 26.
 80.14 Set temp. 1/4 sec. cor.
 Intersect the N. and S. line, 16 lks. N. of the cor. of

Chains.

secs. 23, 24, 25, and 26.

Thence

N.89°51'W., on true line bet. secs. 23 and 26.

Over rolling desert land, through heavy brush.

16.70 Wash, course S.

30.70 Wash, course SE.

40.07 Set an iron post, 3 ft. long, 1 in. diam., 28 ins. in the ground, for $\frac{1}{4}$ sec. cor., marked on brass cap $\frac{1}{4}$ S23

S26

1924

Raise mound of stone, 2 ft. base, 1 $\frac{1}{2}$ ft. high.

46.50 Dim road, brs N. and S.

53.00 Wash, 20 lks. wide, 6 ft. deep, course S.

62.60 Wash, 15 lks. wide, course S.10°E.

73.80 Wash, 40 lks. wide, 10 ft. deep, course S.

76.90 Wash, 15 lks. wide, course S.20°E.

80.14 The cor. of secs. 22, 23, 26, and 27.

Land, rolling desert.

Soil, gravelly and sandy, 2nd rate.

Timber, none.

Undergrowth, mesquite, ironwood, palo verde, greasewood, sage brush, ocotilla, catclaw, and cacti.

N.0°1'W., bet. secs. 22 and 23.

Over rolling desert land, through heavy brush.

4.60 Wash, 10 lks. wide, course SE.

17.90 Bend in same wash, 20 lks. wide, course SW.

21.00 Same wash, 10 lks. wide, course SE.

33.00 Wash, 30 lks. wide, 6 ft. deep, course SE.

40.00 Set an iron post, 3 ft. long, 1 in. diam., 27 ins. in the ground, for $\frac{1}{4}$ sec. cor., marked on brass cap $\frac{1}{4}$

S22 | S23

1925

Raise mound of stone, 2 ft. base, 1 $\frac{1}{2}$ ft. high, W. of cor.

46.30 Road, brs NW. and SE.

50.70 Wash, 150 lks. wide, 10 ft. deep, course SE.

72.20 Gulch, course SE.

80.00 Set an iron post, 3 ft. long, 2 ins. diam., 27 ins. in the ground, for cor. of secs. 14, 15, 22, and 23, marked on brass cap

T6N R2W

S15 | S14

S22 | S23

1924

Raise mound of stone, 3 ft. base, 2 ft. high, W. of cor.

Land, rolling desert.

Soil, gravelly, 3rd rate.

Timber, none.

Undergrowth, mesquite, ironwood, palo verde, sage brush, greasewood, ocotilla, cacti, and catclaw.

40.00

S.89°51'E., on random line bet. secs. 14 and 23.

Set temp. $\frac{1}{4}$ sec. cor.

Survey of the Subdivision of T6N, R2W.

Chains.

80.12 Intersect the N. and S. line, 7 lks. N. of the cor. of secs. 13, 14, 23, and 24.

Thence

N.89°48'W., on true line bet. secs. 14 and 23.

Over rolling desert land, through heavy brush.

5.50 Wash, 30 lks. wide, 3 ft. deep, course SE.

26.40 Wash, 80 lks. wide, 25 ft. deep, course S.20°W.

31.70 Wash, 40 lks. wide; 10 ft. deep, course S.

37.40 Wash, 50 lks. wide, 14 ft. deep, course SE.

40.06 Set an iron post, 3 ft. long, 1 in. diam., 12 ins. in the ground to bed rock, deposit a stone marked with a cross (✕) at base of post; and raise a mound of stone around post, 4 ft. base, 2 ft. high, for ¼ sec. cor., marked on brass cap

¼ S14

S23

1925

Asc. 48 ft. over gradual SE. slope.

52.10 Spur, slopes S.20°E.; desc. 52 ft. over gradual SW. slope

69.20 Wash, 15 lks. wide, course SE.

77.30 Gulch, course SE.

80.12 The cor. of secs. 14, 15, 22, and 23.

Land, rolling.

Soil, gravelly, 3rd rate.

Timber, mesquite

Undergrowth, ironwood, palo verde, ocotilla, greasewood, sage brush; and catclaw.

N.0°1'W., bet. secs. 14 and 15.

Over rolling and hilly land, through scattering timber and heavy undergrowth.

12.70 Wash, 30 lks. wide, 3 ft. deep, course SE.

40.00 Set an iron post, 3 ft. long, 1 in. diam., 27 ins. in the ground, for ¼ sec. cor., marked on brass cap

¼

S15 | S14

1924

from which

A mesquite, 8 ins. diam., brs S.21¼°E., 58 lks. dist., marked ¼ S14 BT,

An ironwood, 10 ins. diam., brs S.42°W., 166 lks. dist., marked ¼ S15 BT.

41.30 Wash, 70 lks. wide, 6 ft. deep, course SE.; asc. 185 ft. over SE. slope.

58.70 Gulch, course SE.; asc. 63 ft. over broken NW. slope.

80.00 Set an iron post, 3 ft. long, 2 ins. diam., 30 ins. in the ground, for cor. of secs. 10, 11, 14, and 15, marked on brass cap

T6N R2W

S10 | S11

S15 | S14

1924

Raise mound of stone, 2 ft. base, 1½ ft. high, W. of cor. No bearing trees available.

Land, rolling hills.

Soil, gravelly and sandy, 3rd rate.

Timber, mesquite and ironwood.

Undergrowth, palo verde, greasewood, ocotilla, sage brush and catclaw.

Chains.

40.00	S.89°48'E., on random line bet. secs. 11 and 14. Set temp. $\frac{1}{4}$ sec. cor.
80.02	Intersect the N. and S. line, 5 lks. N. of the cor. of secs. 11,12,13, and 14.
	Thence N.89°46'W., on true line bet. secs. 11 and 14. Over rolling land, through scattering timber and heavy undergrowth. Desc. 121 ft. over SW. slope.
10.10	Draw, course S.; asc. 83 ft. over SE. slope.
22.00	Spur, slopes S.; desc. 82 ft. over SW. slope.
25.00	Gulch, course SW.; continue descent.
29.10	Draw, course S.; asc. 122 ft. over E. slope.
37.20	Spur, slopes S.; desc. 37 ft. over SW. slope.
40.01	Set an iron post, 3 ft. long, 1 in. diam., 12 ins. in the ground, to bed rock, deposit a stone marked with a cross (+) at base of post, and raise mound of stone around post, 4 ft. base, 2 ft. high, for $\frac{1}{4}$ sec. cor., marked on brass cap
	$\frac{1}{4}$ S11 S14 1924.
	No bearing trees available. Desc. 108 ft. over SW. slope.
45.70	Draw, course S.30°W.
64.80	Wash, 40 lks. wide, 15 ft. deep, course S.; asc. 92 ft. over E. slope.
68.30	Gulch, course S.20°E.; continue ascent.
77.80	Spur, slopes S.; desc. 31 ft. over W. slope.
80.02	The cor. of secs. 10,11,14, and 15.
	Land, rolling hills. Soil, gravelly and sandy, 3rd rate. Timber, mesquite and ironwood. Undergrowth, palo verde, greasewood, sagebrush, ocotilla and catclaw.

	N.0°1'W., bet. secs. 10 and 11. Over rolling land, through scattering timber and heavy undergrowth.
11.70	Wash, 20 lks. wide, 5 ft. deep, course SW.; asc. 161 ft. over S. slope to spur.
13.70	Wash, 20 lks. wide, course SE.; continue ascent.
34.40	Head of draw, course SW.
36.00	Spur, slopes W.
40.00	Set an iron post, 3 ft. long, 1 in. diam., 27 ins. in the ground, for $\frac{1}{4}$ sec. cor., marked on brass cap
	$\frac{1}{4}$ S10 S11
	Raise mound of stone, 3 ft. base, 2 ft. high, W. of cor. No bearing trees available. Desc. 30 ft. over N. slope.
40.70	Draw, course S.80°W.; asc. 72 ft. over SW. slope.
44.40	Spur, slopes W.; desc. 89 ft. over N. slope.
52.60	Draw, course SW.; asc. 169 ft. over SW. slope.
65.80	Gulch, course S.20°E.
72.70	Spur, slopes SW.; desc. 36 ft. over NW. slope.
78.00	Gulch, course N.80°W.; asc. 14 ft. over S. slope.
80.00	Set an iron post, 3 ft. long, 2 ins. diam., 27 ins. in the ground, for cor. of secs. 2,3,10, and 11, marked on brass cap

Survey of the Subdivision of T6N, R2W.

BOOK 3711

Chains.

T6N R2W
S 3 | S 2
S10 | S11

1924

Raise mound of stone, 2 ft. base, 1 1/2 ft. high, W. of cor.
No bearing trees available.

Land, rolling hills.

Soil, sandy and gravelly, 3rd rate.

Timber, mesquite and ironwood.

Undergrowth, palo verde, ocotilla, greasewood, sage brush,
catclaw, and cactl.

40.00
79.94

S.89°46'E. on random line bet. secs. 2 and 11.

Set temp. 1/4 sec. cor.

Intersect the N. and S. line, 26 lks. S. of the cor. of
secs. 1,2,11, and 12.

Thence

N.89°57'W., on true line bet. secs. 2 and 11.

Over rolling land, through scattering timber and heavy
undergrowth.

1.15
4.15
8.85
16.85
22.80
27.15
31.25
34.15
39.97

Gulch, course SE.; asc. 23 ft. over E. slope.

Spur, slopes SE.; desc. 34 ft. over SW. slope.

Draw, course S.; asc. 51 ft. over SE. slope.

Spur, slopes S.10°E.; desc. 42 ft. over SW. slope.

Draw, course S.30°W.; asc. 98 ft. over SE. slope.

Spur, slopes S.; desc. 105 ft. over W. slope.

Draw, course S.20°W.; asc. 58 ft. over SE. slope.

Spur, slopes S.; desc. 65 ft. over SW. slope.

Set an iron post, 3 ft. long, 1 in. diam., 27 ins. in
the ground, for 1/4 sec. cor., marked on brass cap.

1/4 S 2
S11

1924

Raise mound of stone, 2 ft. base, 1 1/2 ft. high, N. of cor.
Desc. 90 ft. over W. slope.

47.60
48.60
52.00
57.80
66.00
67.50
77.00
79.94

Draw, course SE.; asc. 30 ft. over E. slope.

Spur, slopes S.20°E.; desc. 61 ft. over W. slope.

Draw, course S.20°E.; asc. 94 ft. over NE. slope.

Spur, slopes SE.; desc. 235 ft. over W. slope to cor.

Draw, course SW.

Same draw, course N.80°W.

Low spur, slopes NW.

The cor. of secs. 2,3,10, and 11.

Land, rolling hills.

Soil, sandy and rocky, 3rd rate.

Timber, very scattering mesquite.

Undergrowth, palo verde, ocotilla, sage brush, and
greasewood.

40.00
80.01

North, on random line bet. secs. 2 and 3.

Set temp. 1/4 sec. cor.

Intersect the N. bdy. of the Tp., 33 lks. E. of the cor.
of secs. 2 and 3, hereinbefore described.

Thence

S.0°14'E., on true line bet. secs. 2 and 3.

Over rolling land, through heavy undergrowth.; Desc. 78 ft.

8.50
11.90
15.00

Gulch, course W.; desc. 18 ft. over N. slope.

Draw, course W.; asc. 55 ft. over N. slope.

Spur, slopes S.70°W.; desc. 49 ft. over SW. slope.

Survey of the Subdivision of T6N, R2W.

BOOK 3711

26

Chains.

19.40 Draw, course W.; asc. 84 ft. over NW. slope.
 28.80 Spur, slopes N.80°W.; desc. 154 ft. over S. slope to $\frac{1}{4}$ sec. cor.
 36.00 Gulch, course S.80°W.; continue descent.
 40.01 Set an iron post, 3 ft. long, 1 in. diam., 18 ins. in the ground to bed rock, deposit a stone marked with a cross (+) at base of post, and raise a mound of stone around post, for $\frac{1}{4}$ sec. cor., marked on brass cap

 $\frac{1}{4}$

S 3 | S 2

1924

41.20 Gulch, course W.; asc. 30 ft. over NW. slope.
 53.40 Spur, slopes S.80°W.; desc. 65 ft. over SW. slope.
 62.30 Draw, course SW.; asc. 85 ft. over N. slope.
 68.90 Spur, slopes W.; desc. 148 ft. over S. slope.
 75.60 Draw, course W.; asc. 38 ft. over N. slope.
 78.40 Spur, slopes W.; desc. 17 ft. over S. slope.
 80.01 The cor. of secs. 2, 3, 10, and 11.

Land, rolling hills:

Soil, sandy and gravelly, 3rd. rate.

Timber, none.

Undergrowth, mesquite, ironwood, palo verde, ocotilla, & greasewood, sage brush, and catclaw.

From the cor. of secs. 3, 4, 33, and 34, on the S. bdy. of the Tp., which is an iron post, 3 ins. diam., firmly set, properly marked on brass cap, and witnessed by a mound of stone W. of cor.

N.0°2'W., on true line bet. secs. 33 and 34.

Over rolling desert land, through scattering timber and heavy undergrowth.

40.00 Set an iron post, 3 ft. long, 1 in. diam., 27 ins. in the ground, for $\frac{1}{4}$ sec. cor., marked on brass cap

 $\frac{1}{4}$

S33 | S34

1924

from which

A palo verde, 6 ins. diam., brs S.42 $\frac{1}{2}$ °E., 152 lks. dist., marked $\frac{1}{4}$ S34 BT.A palo verde, 8 ins. diam., brs N.19 $\frac{1}{2}$ °W., 122 lks. dist., marked $\frac{1}{4}$ S33 BT.

56.50 Wash, 20 lks. wide, 6 ft. deep, course SE.

68.10 Wash, 15 lks. wide, 4 ft. deep, course S.20°E.

69.20 Same wash, course S.10°W.

71.30 Same wash, course S.10°E.

80.00 Set an iron post, 3 ft. long, 1 in. diam., 27 ins. in the ground, for cor. of secs. 27, 28, 33, and 34, marked on brass cap

T6N R2W.

S28 | S27

S33 | S34

1924

No bearing trees available.

Raise mound of stone, 2 ft. base, 1 $\frac{1}{2}$ ft. high, W. of cor.

Survey of the Subdivision of T6N,R2W.

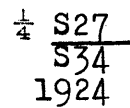
Chains.

Land, rolling. ~~desert~~.
Soil, sandy and gravelly, 2nd rate.
Timber, mesquite and ironwood.
Undergrowth, palo verde, greasewood, sage brush, catclaw, ocotilla, and cacti.

40.00 East, on random line bet. secs. 27 and 34.
Set temp. $\frac{1}{4}$ sec. cor.
80.06 Intersect the cor. of secs. 26, 27, 34, and 35.

Thence
West, on true line bet. secs. 27 and 34.
Over rolling desert land, through scattering timber and heavy undergrowth.

4.56 Wash, 15 lks. wide, 3 ft. deep, course S.
15.60 Wash, 10 lks. wide, 2 ft. deep, course S.
23.00 Wash, 10 lks. wide, course S.
26.00 Wash, 30 lks. wide, 3 ft. deep, course S.
40.03 Set an iron post, 3 ft. long, 1 in. diam., 27 ins. in the ground, for $\frac{1}{4}$ sec. cor., marked on brass cap



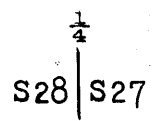
Raise mound of stone, 2 ft. base, $1\frac{1}{2}$ ft. high, N. of cor.
No bearing trees available.

41.90 Wash, 30 lks. wide, course S.
51.00 Wash, 10 lks. wide, course S.
57.30 Wash, 10 lks. wide, course S.
68.20 Wash, 200 lks. wide, 3 ft. deep, course S.
78.10 Wash, 15 lks. wide, 5 ft. deep, course S.
80.06 The cor. of secs. 27, 28, 33, and 34.

Land, rolling. ~~desert~~.
Soil, 2nd and 3rd rate.
Timber, mesquite and ironwood.
Undergrowth, palo verde, greasewood, sage brush, and catclaw.

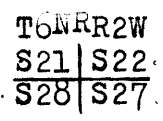
N.0°2'W., bet. secs. 27 and 28.
Over rolling desert land, through heavy undergrowth.

40.00 Set an iron post, 3 ft. long, 1 in. diam., 27 ins. in the ground, for $\frac{1}{4}$ sec. cor., marked on brass cap



1924

80.00 Raise mound of stone, 2 ft. base, $1\frac{1}{2}$ ft. high, W. of cor.
Set an iron post, 3 ft. long, 2 ins. diam., 27 ins. in the ground, for cor. of secs. 21, 22, 27, and 28, marked on brass cap



1924

Raise mound of stone, 2 ft. base, $1\frac{1}{2}$ ft. high, W. of cor.
Land, gently rolling.
Soil, sandy and rocky, 2nd rate.
Timber, none.
Undergrowth, palo verde, greasewood, cacti, and sage brush

Survey of the Subdivision of T6N, R2W.

BOOK 3711

28

Chains.

- 40.00 East, on a random line bet. secs. 22 and 27.
Set temp. $\frac{1}{4}$ sec. cor.
- 80.06 Intersect the N. and S. line, 9 lks. N. of the cor. of secs. 22, 23, 26, and 27.
- Thence
N. $89^{\circ}56'$ W., on true line bet. secs. 22 and 27.
Over rolling desert land, through heavy undergrowth.
12.35 Wash, 20 lks. wide, 2 ft. deep, course S.
40.03 Set an iron post, 3 ft. long, 1 in. diam., 27 ins. in the ground, for $\frac{1}{4}$ sec. cor., marked on brass cap
- $$\begin{array}{r} \frac{1}{4} S22 \\ \hline S27 \\ 1924 \end{array}$$
- Raise mound of stone, 2 ft. base, $1\frac{1}{2}$ ft. high, N. of cor.
- 80.06 The cor. of secs. 21, 22, 27, and 28.
- Land, gently rolling.
Soil, sandy and rocky, 2nd rate.
Timber, none.
Undergrowth, greasewood, cacti, and sage brush.
-
- N. $0^{\circ}2'$ W., bet. secs. 21 and 22.
Over rolling desert land, through heavy undergrowth.
- 40.00 Set an iron post, 3 ft. long, 1 in. diam., 26 ins. in the ground, for $\frac{1}{4}$ sec. cor., marked on brass cap
- $$\begin{array}{r} \frac{1}{4} \\ S21 | S22 \\ 1924 \end{array}$$
- Raise mound of stone, 2 ft. base, $1\frac{1}{2}$ ft. high, W. of cor.
- 80.00 Set an iron post, 3 ft. long, 2 ins. diam., 26 ins. in the ground, for cor. of secs. 15, 16, 21, and 22, marked on brass cap
- $$\begin{array}{r} T6N R2W \\ S16 | S15 \\ \hline S21 | S22 \\ 1924 \end{array}$$
- Raise mound of stone, 2 ft. base, $1\frac{1}{2}$ ft. high, W. of cor.
- Land, gently rolling.
Soil, sandy and rocky, 2nd rate.
Timber, none.
Undergrowth, greasewood, cacti, and sage brush.
-
- 40.00 S. $89^{\circ}56'$ E., on random line bet. secs. 15 and 22.
Set temp. $\frac{1}{4}$ sec. cor.
- 80.04 Intersect the N. and S. line, 19 lks. S. of the cor. of secs. 14, 15, 22, and 23.
- Thence
S. $89^{\circ}56'$ W., on true line bet. secs. 15 and 22.
Over rolling desert land, through heavy undergrowth.
- 40.02 Set an iron post, 3 ft. long, 1 in. diam., 27 ins. in the ground, for $\frac{1}{4}$ sec. cor., marked on brass cap
- $$\begin{array}{r} \frac{1}{4} S15 \\ \hline S22 \\ 1924 \end{array}$$

Chains.
80.04

Raise mound of stone, 2 ft. base, $1\frac{1}{2}$ ft. high, N. of cor.
The cor. of secs. 15, 16, 21, and 22.

Land, gently rolling.
Soil, sandy and rocky, 2nd rate.
Timber, none.
Undergrowth, greasewood, cacti, and sage brush.

N. $0^{\circ}2'W.$, bet. secs. 15 and 16.
Over rolling desert land, through heavy undergrowth.

40.00 Set an iron post, 3 ft. long, 1 in. diam., 18 ins. in
the ground, to bed rock, deposit a stone marked with a
cross (+) at base of post, and raise a mound of stone,
3 ft. base, 18 ins. high, around post, for $\frac{1}{4}$ sec. cor.,
marked on brass cap

$\frac{1}{4}$
S16 | S15
1924

65.50 Desc. 30 ft. over N. slope.
66.70 Enter wash, course SW.
74.59 Leave wash, course SW.; asc. 25 ft over S. slope.
80.00 Set an iron post, 3 ft. long, 2 ins. diam., 27 ins. in
the ground, for cor. of secs. 9, 10, 15, and 16, marked
on brass cap

T6N R2W
S 9 | S10
S16 | S15
1924

Raise mound of stone, 2 ft. base, $1\frac{1}{2}$ ft. high, W. of cor.

Land, gently rolling.
Soil, sandy and rocky, 2nd rate.
Timber, none.
Undergrowth, palo verde, greasewood, cacti, and sage
brush.

40.00 N. $89^{\circ}56'E.$, on random line bet. secs. 10 and 15.
Set temp. $\frac{1}{4}$ sec. cor.
80.14 Intersect the N. and S. line, 12 lks. N. of the cor. of
secs. 10, 11, 14, and 15.

Thence
N. $89^{\circ}59'W.$, on true line bet. secs. 10 and 15.
Over rolling desert land, through heavy undergrowth.

24.96 Wash, 100 lks. wide, 4 ft. deep, course S.
40.07 Set an iron post, 3 ft. long, 1 in. diam., 27 ins. in
the ground, for $\frac{1}{4}$ sec. cor., marked on brass cap

$\frac{1}{4}$ S10
S15
1924

73.28 Raise mound of stone, 2 ft. base, $1\frac{1}{2}$ ft. high, N. of cor.
77.74 Enter wash, course S.
80.14 Leave wash, course S.
The cor. of secs. 9, 10, 15, and 16.

Land, gently rolling.
Soil, sandy and rocky, 3rd rate.
Timber, none.
Undergrowth, greasewood, cacti, and sage brush

Chains.

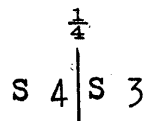
- N.0°2'W., bet. secs. 9 and 10
Over rolling land, through heavy undergrowth.
- 40.00 Set an iron post, 3 ft. long, 1 in. diam., 27 ins. in the ground, for $\frac{1}{4}$ sec. cor., marked on brass cap
- $\frac{1}{4}$
S 9 | S10
- 1924
- 50.37 Raise mound of stone, 2 ft. base, 1 $\frac{1}{2}$ ft. high, W. of cor.
Enter wash, 300 lks. wide, from the north, course SW.
- 67.87 Leave same wash, from NW., course S.; asc. 57 ft. over SW. slope.
- 80.00 Set an iron post, 3 ft. long, 2 ins. diam., 24 ins. in the ground to bed rock, deposit a stone marked with a cross (+) at base of post., and raise a mound of stone around post, 3 ft. base, 1 ft. high, for cor. of secs. 3, 4, 9, and 10, marked on brass cap
- T6N R2W
S 4 | S 3
S 9 | S10
- 1924
- Land, rolling.
Soil, sandy and rocky, 3rd rate.
Timber, none.
Undergrowth, greasewood, cacti, sage brush, and cacti.
-
- 40.00 S.89°59'E., on random line bet. secs. 3 and 10.
Set temp. $\frac{1}{4}$ sec. cor.
- 80.14 Intersect N. and S. line, 42 lks. S. of the cor. of secs. 2, 3, 10, and 11.
- Thence
S.89°43'W., on true line bet. secs. 3 and 10.
Over rolling lands, through heavy undergrowth.
Desc. 67 ft. over gradual SW. slope.
- 7.20 Draw, course S.; asc. 33 ft. over E. slope.
- 11.00 Spur, slopes S.80°W.; desc. 76 ft. over W. slope.
- 21.10 Draw, course S.; asc. 118 ft. over E. slope.
- 29.20 Main wash, 50 lks. wide, 20 ft. deep, course S.
- 32.50 Gulch, course SW.
- 40.07 Set an iron post, 3 ft. long, 1 in. diam., 16 ins. in the ground, torbed rock, deposit a stone marked with a cross (+) at base of post, and raise a mound of stone around post, 4 ft. base, 20 ins. high, for $\frac{1}{4}$ sec. cor., marked on brass cap
- $\frac{1}{4}$ S 3
S10
- 1924
- 45.60 Asc. 131 ft. over E. slope.
Spur, slopes SE.; desc. 192 ft. over SW. slope.
- 58.90 Draw, course S.10°W.; asc. 53 ft. over SE. slope.
- 62.21 Spur, slopes S.; desc. 111 ft. over SW. slope.
- 73.10 Draw, course S.; asc. 65 ft. over E. slope.
- 76.40 Spur, slopes S.; desc. 31 ft. over SW. slope.
- 80.14 The cor. of secs. 3, 4, 9, and 10.
- Land, rolling hills.
Soil, sandy and rocky, 3rd rate.
Timber, none.
Undergrowth, mesquite, palo verde, sage brush, ocotilla and greasewood.

Survey of the Subdivision of T6N,R2W.

Chains.

40.00 North, on random line bet. secs. 3 and 4.
 Set temp. $\frac{1}{4}$ sec. cor.
 80.43 Intersect the N. bdy. of the Tp., 19 lks. E. of the cor. of secs. 3 and 4, hereinbefore described.

Thence
 S.0°8'E., on true line bet. secs. 3 and 4.
 Over rolling lands, through heavy undergrowth.
 Asc. 13 ft. over NE. slope.
 5.80 Top of hill, brs E. and W.; desc. 82 ft. over SE. slope.
 9.63 Head of draw, course E.; asc. 39 ft. over NE. slope.
 12.53 Spur, slopes E.; desc. 149 ft. over S. slope.
 23.00 Draw, course S.10°E. ; continue descent.
 24.63 Dim road, brs NE. and SW.
 27.00 Same draw, course SW.; asc. 46 ft. over NW. slope.
 31.00 Spur, slopes W.; desc. 87 ft. over S. slope.
 40.43 Set an iron post, 3 ft. long, 1 in. diam., 27 ins. in the ground, for $\frac{1}{4}$ sec. cor., marked on brass cap




1924

Raise mound of stone, 2 ft. base, $1\frac{1}{2}$ ft. high, W. of cor.
 The $\frac{1}{4}$ sec. cor. falls in wash, 120 lks. wide, course SW.
 Asc. 91 ft. over N. slope.
 54.83 Spur, slopes S.80°W.; desc. 80 ft. over S. slope.
 64.00 Draw, course SW.; asc. 52 ft. over NW. slope.
 69.43 Spur, slopes SW.; desc. 110 ft. over SW. slope.
 80.43 The cor. of secs. 3,4,9, and 10.

Land, rolling.
 Soil, sandy and rocky, 3rd rate.
 Timber, none.
 Undergrowth, mesquite, palo verde, sage brush, greasewood, and ocotilla.

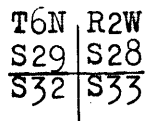
From the cor. of secs. 4,5,32, and 33, on the S. bdy. of the tp., which is an iron post, 3 ins. diam., firmly set, properly marked, and witnessed by mound of stone W. of cor.

40.00 N.0°2'W. bet. secs. 32 and 33.
 Over rolling desert land, through heavy undergrowth.
 Set an iron post, 3 ft. long, 1 in. diam., 27 ins. in the ground, for $\frac{1}{4}$ sec. cor., marked on brass cap



1924

80.00 Raise mound of stone, 2 ft. base, $1\frac{1}{2}$ ft. high, W. of cor.
 Set an iron post, 3 ft. long, 2 ins. diam., 27 ins. in the ground, for cor. of secs. 28,29,32, and 33, marked on brass cap



1924

Raise mound of stone, 2 ft. base, $1\frac{1}{2}$ ft. high, W. of cor.

Land, gently rolling.
 Soil, sandy and rocky, 3rd rate.
 Timber, none.
 Undergrowth, palo verde, greasewood, cacti, and sagebrush

Chains

40.00 S. $89^{\circ}58'E.$, on random line bet. secs. 28 and 33.
 Set temp. $\frac{1}{4}$ sec. cor.
 80.06 Intersect the N. and S. line, 12 lks. N. of the cor. of
 secs. 27, 28, 33, and 34.

Thence

N. $89^{\circ}53'W.$, on true line bet. secs. 28 and 33.
 Over gently rolling land, thru heavy undergrowth.
 37.06 Wash, 50 lks. wide, 2 ft. deep, course S.
 40.03 Set an iron post, 3 ft. long, 1 in. diam., 27 ins. in
 the ground, for $\frac{1}{4}$ sec. cor., marked on brass cap.

 $\frac{1}{4}$ S28

S33.

1924

Raise mound of stone, 2 ft. base, $1\frac{1}{2}$ ft. high, N. of cor.

80.06 The cor. of secs. 28, 29, 32, and 33.

Land, Gently rolling.

Soil, sandy and rocky, 2nd rate.

Timber, none.

Undergrowth, greasewood, cacti, and sage brush.

N. $0^{\circ}2'W.$, bet. secs. 28 and 29.

40.00 Over rolling desert land, through heavy undergrowth.
 Set an iron post, 3 ft. long, 1 in. diam., 30 ins. in
 the ground, for $\frac{1}{4}$ sec. cor., marked on brass cap

 $\frac{1}{4}$

S29 | S28

1924

64.30 Raise mound of stone, 2 ft. base, $1\frac{1}{2}$ ft. high, W. of cor.
 Wash, 60 lks. wide, course SW.

80.00 Set an iron post, 3 ft. long, 2 ins. diam., 30 ins. in
 the ground, for cor. of secs. 20, 21, 28, and 29, marked
 on brass cap

T6N R2W

S20 | S21

S29 | S28

1924

Raise mound of stone, 2 ft. base, $1\frac{1}{2}$ ft. high, W. of cor.

Land, gently rolling.

Soil, sandy and gravelly, 2nd rate.

Timber, none.

Undergrowth, palo verde, greasewood, cacti, and sage brush

40.00 S. $89^{\circ}53'E.$, on random line bet. secs. 21 and 28.

Set temp. $\frac{1}{4}$ sec. cor.

80.06 Intersect the N. and S. line, 9 lks. S. of cor. of secs.
 21, 22, 27, and 28.

Thence

N. $89^{\circ}57'W.$, on true line bet. secs. 21 and 28.

Over rolling desert land, through heavy undergrowth.

Over gentle W. slope.

32.38 Enter wash, course S.

40.03 True point for $\frac{1}{4}$ sec. cor. falls in wash, course S.

Chains.

41.85
43.38

Leave wash, course S.
Set an iron post, 3 ft. long, 1 in. diam., 30 ins. in the ground, for wit. cor. to $\frac{1}{4}$ sec. cor., marked on brass cap

$\frac{1}{4}$ S21
S28 WC
1924

Raise mound of stone, 2 ft. base, $1\frac{1}{2}$ ft. high, N. of cor.

80.06

The cor. of secs. 20, 21, 28, and 29.

Land gently rolling.
Soil, sandy and rocky, 2nd rate.
Timber, none.
Undergrowth, cacti, ocotilla, sage brush.

N.0°2'W., bet. secs. 20 and 21.
Over rolling desert land, through heavy brush.

40.00

Set an iron post, 3 ft. long, 1 in. diam., 30 ins. in the ground, for $\frac{1}{4}$ sec. cor., marked on brass cap

$\frac{1}{4}$
S20 | S21

1924

80.00

Raise mound of stone, 2 ft. base, $1\frac{1}{2}$ ft. high, W. of cor.
Set an iron post, 3 ft. long, 2 ins. diam., 28 ins. in the ground, for cor. of secs. 16, 17, 20, and 21, marked on brass cap

T6N R2W
S17 | S16
S20 | S21

1924

Raise mound of stone, 2 ft. base, $1\frac{1}{2}$ ft. high, W. of cor.

Land, gently rolling.
Soil, sandy and gravelly, 2nd and 3rd rate.
Timber, none.
Undergrowth, palo verde, greasewood, cacti, and sagebrush

40.00
80.24

S.89°57'E., on random line bet. secs. 16 and 21.
Set temp. $\frac{1}{4}$ sec. cor.
Intersect the N. and S. line, 5 lks. S. of the cor. of secs. 15, 16, 21, and 22.

Thence
N.89°59'W., on true line bet. secs. 16 and 21.
Over rolling desert land, through heavy undergrowth.
Desc. 40 ft. over W. slope.

22.74
27.74
30.00
40.12

Draw, course S.; asc. 36 ft. over E. slope.
Spur, slopes S.; desc. 20 ft. over W. slope.
Wash, 20 lks. wide, course S.
Set an iron post, 3 ft. long, 1 in. diam., 28 ins. in the ground, for $\frac{1}{4}$ sec. cor.; marked on brass cap

$\frac{1}{4}$ S16
S21
1924

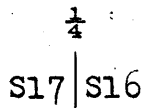
Raise mound of stone, 2 ft. base, $1\frac{1}{2}$ ft. high, N. of cor.

Chains.

76.95 Wash, course S. (40 lks. wide)
80.24 The cor. of secs. 16,17,20, and 21.

Land, rolling.
Soil, sandy and rocky, 2nd and 3rd rate.
Timber, none.
Undergrowth, greasewood, cacti, palo verde and sagebrush.

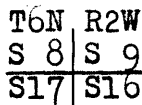
N.0°2'W., bet. secs. 16 and 17.
Over rolling land, through heavy undergrowth.
Ascend 58 ft. over SW; slope.
5.20 Spar, slopes SW.; desc. 34 ft over NW. slope.
Road, brs NE, and SW.
14.90 Draw, course SW.; asc. 65 ft over S. slope to 1/4 sec. cor.
21.68 Road, brs N.15°E. and S.15°W.
40.00 Set an iron post, 3 ft. long, 1 in. diam., 20 ins. in the ground, to bed rock, deposit a stone marked with a cross (X) at base of post, and raise a mound of stone around post, 3 ft. base, 16 ins. high, for 1/4 sec. cor., marked on brass cap



1924

Asc. 102 ft. over S. slope.

80.00 Set an iron post, 3 ft. long, 2 ins. diam., 28 ins. in the ground, for cor. of secs. 8,9,16, and 17, marked on brass cap



1924

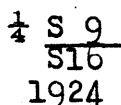
Raise mound of stone, 2 ft. base, 1 1/2 ft. high, W. of cor.

Land, rolling.
Soil, sandy and rocky, 2nd rate.
Timber, none.
Undergrowth, palo verde, greasewood, sage brush, and cacti.

S.89°59'E., on random line bet. secs. 9 and 16.
40.00 Set temp. 1/4 sec. cor.
80.06 Intersect the N. and S. line, 2 lks. S. of the cor. of secs. 9,10,15, and 16, marked on brass cap

Thence

West, on true line bet. secs. 9 and 16.
Over rolling land, through heavy undergrowth.
11.73 Wash, 15 lks. wide, 2 ft. deep, course S.
27.37 Wash, 50 lks. wide, 2 ft. deep, course SW.
40.03 Set an iron post, 3 ft. long, 1 in. diam., 20 ins. in the ground to bed rock, deposit a stone marked with a cross (+) at base of post, and raise a mound of stone around post, 3 ft. base, 16 ins. high, for 1/4 sec. cor., marked on brass cap

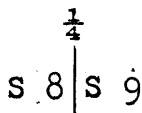


43.11 Road, brs NE. and SW.
80.06 The cor. of secs. 8,9,16, and 17.

Chains.

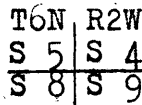
Land, rolling.
Soil, sandy and rocky, 3rd rate.
Timber, none.
Undergrowth, greasewood, palo verde, cacti, and sage brush

6.00 N.0°21'W., bet. secs. 8 and 9.
40.00 Over rolling desert land, through heavy undergrowth.
Asc. 57 ft. over S. slope.
Spur, slopes SW.; desc slightly over N. slope.
Set an iron post, 3 ft. long, 1 in. diam., 12 ins. in the ground, to bed rock, deposit a stone marked with a cross (+) at base of post, and raise a mound of stone around post, 3 ft. base 2 ft. high, for $\frac{1}{4}$ sec. cor., marked on brass cap



1924

58.10 Continue over rolling land.
80.00 Wash, 10 lks. wide, 1 ft. deep, course SW.
Set an iron post, 3 ft. long, 2 ins. diam., 26 ins. in the ground, for cor. of secs. 4, 5, 8, and 9, marked on brass cap



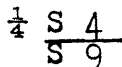
1924

Raise mound of stone, 2 ft. base, $1\frac{1}{2}$ ft. high, W. of cor.

Land, rolling.
Soil, sandy and gravelly, 2nd and 3rd rate.
Timber, none.
Undergrowth, greasewood, cacti, and sage brush.

40.00 East, on random line bet. secs. 4 and 9.
80.10 Set temp. $\frac{1}{4}$ sec. cor.
Intersect the N. and S. line, 2 lks. N. of the cor. of secs. 3, 4, 9, and 10.

Thence
N.89°59'W., on true line bet. secs. 4 and 9.
Over rolling land, through heavy undergrowth.
Desc. 51 ft. over SW. slope.
.70 Gulch, course S.
7.50 Enter wash, course S.20°E.
10.60 Road, brs N. and S.
17.70 Leave wash, course S.20°E.; asc. 40 ft. over E. slope.
19.30 Point of spur, slopes S.; desc. 21 ft. over SE. slope.
20.80 Draw, course SE.; asc. 88 ft. over NE. slope.
Road, brs NW. and SE.
26.25 Spur, slopes S.; desc. 76 ft. over W. slope.
34.20 Road, brs NE. and SW.
39.20 Wash, 50 lks. wide, course S.20°W.; asc. 20 ft. over E. slope.
40.05 Set an iron post, 3 ft. long, 1 in. diam., 27 ins. in the ground for $\frac{1}{4}$ sec. cor., marked on brass cap



1924

Raise mound of stone, 2 ft. base, $1\frac{1}{2}$ ft. high, N. of cor.

Survey of the Subdivision of T6N, R2W.

BOOK 3711

36

Chains.

Asc. 57 ft. over SW. slope.
 47.35 Spur, slopes S.; thence over broken S. slope.
 54.00 Slope changes to SW.; desc. 40 ft.
 55.20 Draw, course S.10°E.; asc. 81 ft. over SE. slope.
 69.80 Spur, slopes S.; desc. 52 ft. over SW. slope.
 73.10 Draw, course S.10°W.; asc. 50 ft. over E. slope.
 74.80 Spur, slopes S.; desc. 52 ft. over W. slope.
 77.80 Draw, course S.; asc. 49 ft. over SE. slope.
 80.10 The corner of secs. 4, 5, 8, and 9.

Land, rolling hills.

Soil, sandy and rocky, 2nd and 3rd rate.

Timber, none.

Undergrowth, mesquite, palo verde, greasewood, sage brush, and ocotilla.

40.00 North, on random line bet. secs. 4 and 5.
 Set temp. $\frac{1}{4}$ sec. cor.
 80.44 Intersect the N. bdy. of the Tp., 21 lks. E. of the cor. of secs. 4 and 5, hereinbefore described.

Thence

S.0°9'E., on true line bet. secs. 4 and 5.
 Over rolling land, through heavy undergrowth.
 24.86 Wash; course SE. (15 lks. wide, 1 ft. deep)
 38.05 Wash, 10 lks. wide, 1 ft. deep, course SE.
 40.44 Set an iron post, 3 ft. long, 1 in. diam., 18 ins. in the ground to bed rock, deposit a stone marked with a cross (+) at base of post, and raise a mound of stone around post, $3\frac{1}{2}$ ft. base, 18 ins. high, for $\frac{1}{4}$ sec. cor., marked on brass cap

 $\frac{1}{4}$

S 5 | S 4

1924

80.44 The cor. of secs. 4, 5, 8, and 9,

Land, rolling desert.

Soil, sandy and rocky, 3rd rate.

Timber, none.

Undergrowth, greasewood, caeti, and sage brush.

From the cor. of secs. 5, 6, 31, and 32 on the S. bdy. of the tp., which is an iron post, 3 ins. diam., firmly set, properly marked on brass cap, and witnessed by a mound of stone W. of cor.

N.0°3'W., bet. secs. 31 and 32.

Over slightly rolling desert land, through heavy undergrowth.

37.10 Wash, 15 lks. wide, 1 ft. deep, course SW.
 39.70 Wash, 30 lks. wide, course SW.
 40.00 Set an iron post, 3 ft. long, 1 in. diam., 27 ins. in the ground, for $\frac{1}{4}$ sec. cor., marked on brass cap

 $\frac{1}{4}$

S31 | S32

1924

80.00 Raise mound of stone, 2 ft. base, $1\frac{1}{2}$ ft. high, W. of cor.
 Set an iron post, 3 ft. long, 2 ins. diam., 24 ins. in

Chains.

the ground to bed rock, deposit a stone marked with a cross (+) at base of post, and raise a mound of stone around post, 2 ft. base, 14 ins. high, for cor. of secs. 29,30,31, and 32., marked on brass cap

T6N	R2W
S30	S29
S31	S32

1924

Land, gently rolling.
Soil, sandy and gravelly, 2nd rate.
Timber, none.
Undergrowth, mesquite, ironwood, palo verde, greasewood, sage brush, and catclaw.

40.00 S.89°58'E., on random line bet. secs. 29 and 32.
79.96 Set temp. ¼ sec. cor.
Intersect the cor. of secs. 28,29,32, and 33.

Thence
35.16 N.89°58'W., on true line bet. secs. 29 and 32.
39.98 Over rolling desert land, through heavy undergrowth.
Wash, 30 lks. wide, course S.
Set an iron post, 3 ft. long, 1 in. diam., 30 ins. in the ground, for ¼ sec. cor., marked on brass cap

¼ S29
S32
1924

41.85 Raise mound of stone, 2 ft. base, 1½ ft. high, N. of cor.
53.45 Road brs N. and S.
65.05 Wash, 10 lks. wide, course S.10°E.
74.00 Dim road, brs N. and S.
79.96 Wash, 30 lks. wide, 2 ft. deep, course S.20°E.
The cor. of secs. 29,30,31, and 32.

Land, gently rolling.
Soil, sandy, 2nd rate.
Timber, none.
Undergrowth, greasewood, palo verde, and cacti.

40.00 N.89°58'W., on random line bet. secs. 30 and 31.
78.14 Set temp. ¼ sec. cor.
Intersect the W. bdy. of the Tp., 7 lks. S. of the cor. of secs. 25,30,31, and 36, which is an iron post, 3 ins. in diam., firmly set, properly marked on brass cap and witnessed by mound of stone W. of cor.

Thence
4.14 S.89°55'E., on true line bet. secs. 30 and 31.
17.04 Over rolling desert land, through heavy undergrowth.
24.94 Wash, 5 lks. wide, 1 ft. deep, course S.
38.14 Road, brs NW. and S.
Wash, 15 lks. wide, 1 ft. deep, course S.
Set an iron post, 3 ft. long, 1 in. diam., 27 ins. in the ground, for ¼ sec. cor., marked on brass cap

¼ S30
S31
1924

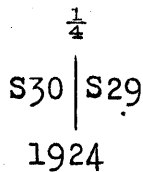
38.94 Raise mound of stone, 2 ft. base, 1½ ft. high, N. of cor.
58.54 Wash, 20 lks. wide, 1 ft. deep, course S.10°E.
73.44 Wash, 30 lks. wide, 3 ft. deep, course S.
75.44 Road, brs N. and S.20°W.
Wash, 5 lks. wide, 1 ft. deep, course S.20°E.

Chains.

78.14 The cor. of secs. 29, 30, 31, and 32.
 Land, rolling desert.
 Soil, sandy, 2nd and 3rd rate.
 Timber, none.
 Undergrowth, mesquite, ironwood, palo verde, greasewood, sage brush, cacti, and catclaw.

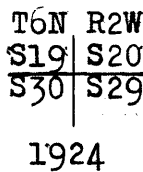
N.0°3'W., bet. secs. 29 and 30.
 Over rolling desert land, through scattering timber and heavy undergrowth.

17.60 Road, brs NW. and SE.
 40.00 Set an iron post, 3 ft. long, 1 in. diam., 27 ins. in the ground, for $\frac{1}{4}$ sec. cor., marked on brass cap



from which
 A palo verde, 6 ins. diam., brs S.61°E., 114 lks. dist., marked $\frac{1}{4}$ S29 BT.
 A catclaw, 8 ins. diam., brs S.87°W., 368 lks. dist., marked $\frac{1}{4}$ S30 BT.

45.20 Wash, 30 lks. wide, 10 ft. deep, course S.70°W.
 55.00 Gulch, course S.10°E.
 58.60 Same gulch, course S.10°W.
 80.00 Set an iron post, 3 ft. long, 2 ins. diam., 20 ins. in the ground to bed rock, deposit a stone marked with a cross (X) at base of post, and raise a mound of stone around post, for cor. of secs. 19, 20, 29, and 30, marked on brass cap



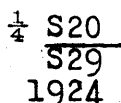
No bearing trees available.

Land, rolling desert.
 Soil, sandy, 2nd and 3rd rate.
 Timber, palo verde and catclaw.
 Undergrowth, greasewood, sage brush, cacti, and catclaw.

40.00 S.89°58'E., on random line bet. secs. 20 and 29.
 Set temp. $\frac{1}{4}$ sec. cor.
 79.96 Intersect the N. and S. line, 5 lks. N. of the cor. of secs. 20, 21, 28, and 29.

Thence
 N.89°56'W., on true line bet. secs. 20 and 29.
 Over rolling desert land, through heavy undergrowth.

22.60 Wash, 100 lks. wide, 2 ft. deep, course S.
 32.80 Road, brs SW. and NE. (Nadaburg to Ely mine cabin)
 39.98 Set an iron post, 3 ft. long, 1 in. diam., 30 ins. in the ground, for $\frac{1}{4}$ sec. cor., marked on brass cap



42.85 Raise mound of stone, 2 ft. base, 1 $\frac{1}{2}$ ft. high, N. of cor.
 Wash, 10 lks. wide, 3 ft. deep, course SW.

Survey of the Subdivision of T6N, R2W.

Chains.

53.35 Main wash, 200 lks. wide, 6 ft. deep, course S.20°W.
63.00 Gulch, course S.10°E.
79.96 The cor. of secs. 19,20,29, and 30.

Land, gently rolling.
Soil, sandy and gravelly, 2nd rate.
Timber, none.
Undergrowth, cacti, greasewood, and palo verde.

40.00 N.89°55'W., on random line bet. secs. 19 and 30.
78.06 Set temp. ¼ sec. cor.
Intersect the W. bdy. of the Tp., 20 lks. N. of the cor. of secs. 19,24,25, and 30, which is an iron post, 3 ins. in diam., firmly set, properly marked on brass cap and witnessed by mound of stone W. of cor.

Thence
.26 N.89°56'E., on true line bet. secs. 19 and 30.
29.26 Over rolling desert land, through heavy undergrowth:
35.16 Wash, 15 lks. wide, 1 ft. deep, course S.
38.06 Road, brs NE. and SW.
Wash, 60 lks. wide, 2 ft. deep, course S.
Set an iron post, 3 ft. long, 1 in. diam., 30 ins. in the ground, for ¼ sec. cor., marked on brass cap.

¼ S19
S30
1924

43.06 Raise mound of stone, 2 ft. base, 1½ ft. high, N. of cor.
49.66 Wash, 10 lks. wide, 1 ft. deep, course S.
51.76 Wash, 30 lks. wide, 3 ft. deep, course S.
62.26 Wash, 10 lks. wide, 2 ft. deep, course S.10°W.
67.16 Road, brs NE. and SW.
70.06 Wash, 30 lks. wide, 3 ft. deep, course SE.
78.06 Wash, 20 lks. wide, 6 ft. deep, course S.
The cor. of secs. 19,20,29, and 30.

Land, rolling.
Soil, gravelly, 3rd rate.
Timber, none.
Undergrowth, greasewood, sage brush, cacti, and catclaw.

33.60 N.0°3'W., bet. secs. 19 and 20.
40.00 Over rolling land, through heavy undergrowth.
Wash, 8 lks. wide, 1 ft. deep, course SW.
Set an iron post, 3 ft. long, 1 in. diam., 28 ins. in the ground, for ¼ sec. cor., marked on brass cap

¼
S19 | S20
1924

61.90 Raise mound of stone, 2 ft. base, 1½ ft. high, W. of cor.
80.00 Gulch, course SE.
Set an iron post, 3 ft. long, 2 ins. diam., 27 ins. in the ground, for cor. of secs. 17,18,19, and 20, marked on brass cap.

T6N R2W
S18 | S17
S19 | S20
1924

Raise mound of stone, 2 ft. base, 1½ ft. high, W. of cor.

Chains.

Land, rolling. desert.
Soil, gravelly and sandy, 2nd rate.
Timber, none.
Undergrowth, palo verde, mesquite, ironwood, greasewood,
sage brush, cacti, and catclaw.

S.89°56'E., on random line bet. secs. 17 and 20.
40.00 Set temp. $\frac{1}{4}$ sec. cor.
80.00 Intersect N. and S. line, 5 lks. S. of the cor. of secs.
16,17,20, and 21.

Thence
N.89°58'W., on true line bet. secs. 17 and 20.
Over rolling desert land, through scattering timber and
heavy undergrowth.
Desc. 30 ft. over W. slope.
1.60 Wash, 10 lks. wide, course S.; asc. 34 ft. over E. slope.
6.87 Road to Ely Mine brs N. and S.
12.57 Spur, slopes S.; desc. 48 ft. over W. slope.
40.00 Set an iron post, 3 ft. long, 1 in. diam., 27 ins. in
the ground, for $\frac{1}{4}$ sec. cor., marked on brass cap

(No bearing trees $\frac{1}{4}$ S17
available) S20

1924

Raise mound of stone, 2 ft. base, 1 $\frac{1}{2}$ ft. high, N. of cor.
50.50 Wash, 20 lks. wide, 1 ft. deep, course S.
54.50 Gulch, course S.
62.20 Gulch, course S.
74.20 Main wash, 100 lks. wide, 6 ft. deep, course S.
80.00 The cor. of secs. 17,18,19, and 20.

Land, rolling. desert.
Soil, sandy and gravelly, 2nd and 3rd rate.
Timber, scattering palo verde.
Undergrowth, greasewood, cacti, and sage brush

S.89°56'W., on random line bet. secs. 18 and 19.
40.00 Set temp. $\frac{1}{4}$ sec. cor.
78.11 Intersect the W. bdy. of the Tp., 12 lks. S. of the cor.
of secs. 13,18,19, and 24, which is an iron post, 3 ins.
diam., firmly set, properly marked on brass cap, and
witnessed by mound of stone W. of cor.

Thence
S.89°59'E., on true line bet. secs. 18 and 19.
Over rolling desert land, through heavy undergrowth.
26.21 Wash, 30 lks. wide, 1 ft. deep, course S.
28.51 Gulch, course S.; Enter scattering timber, brs N. and S.
38.11 Set an iron post, 3 ft. long, 1 in. diam., 27 ins. in
the ground, for $\frac{1}{4}$ sec. cor., marked on brass cap

$\frac{1}{4}$ S18
S19
1924

from which

A catclaw, 5 ins. diam., brs N.9 $\frac{1}{2}$ °E., 29 lks. dist.,
marked $\frac{1}{4}$ S18 BT.
A palo verde, 8 ins. diam., brs S.86°W., 108 lks. dist.,
marked $\frac{1}{4}$ S19 BT.
38.71 Wash, 30 lks. wide, 2 ft. deep, course S.
48.31 Road, brs NE. and SW.
52.11 Wash, 20 lks. wide, 4 ft. deep, course S.20°W.
65.71 Main wash, 60 lks. wide, 6 ft. deep, course S.
71.01 Road, brs N. and S.20°W.

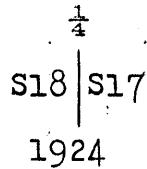
Survey of the Subdivision of T6N,R2W.

Chains.

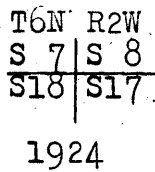
78.11 The cor. of secs.17,18,19, and 20.

Land, rolling. desert.
Soil, sandy and gravelly, 2nd rate.
Timber, cat claw and palo verde.
Undergrowth, cacti, greasewood, sage brush, mesquite and ironwood.

8.50 N.0°3'W., bet. secs. 17 and 18.
Over rolling desert land, through heavy undergrowth.
Wash, 15 lks. wide, 5 ft. deep, course SE.; asc. 132 ft. over SE. slope.
26.70 Road to Ely Butte mine, brs NE. and SW.
38.30 Spur, slopes E.; desc. 34 ft. over N. slope.
40.00 Set an iron post, 3 ft. long, 1 in. diam., 15 ins. in the ground to bed rock, deposit a stone marked with a cross (+) at base of post, and raise a mound of stone 3 ft. base, 18 ins. high, around post, for 1/4 sec. cor., marked on brass cap



42.60 Desc. 63 ft. over N. slope.
Wash, 15 lks. wide, 3 ft. deep, course S.60°E.; thence over rolling land.
49.60 Same wash, course SW.
68.10 Road, brs NW. and SE.
Well, good water with pumping engine, brs West, about 4.00 chs. dist.
75.00 Wash, 20 lks. wide, 4 ft. deep, course SW.
78.00 Dim road, brs NE. and SW.
80.00 Set an iron post, 3 ft. long, 2 ins. diam., 18 ins. in the ground, to bed rock, deposit a stone marked with a cross (+) at base of post, and raise a mound of stone 2 1/2 ft. base, 1 1/2 ft. high, around post, for cor. of secs. 7,8,17, and 18, marked on brass cap



Land, rolling. desert.
Soil, sandy and gravelly, 2nd and 3rd rate.
Timber, none.
Undergrowth, palo verde, greasewood, sage brush, and cacti.

40.00 S.89°58'E., on random line bet. secs. 8 and 17.
Set temp. 1/4 sec. cor.
80.18 Intersect the N. and S. line, 21 lks. N. of the cor. of secs. 8,9,16, and 17.

Thence
N.89°49'W., on true line bet. secs. 8 and 17.
Over rolling desert land, through heavy undergrowth.
Asc. 15 ft. over E. slope.
1.49 Spur, slopes S.; thence over level ground.
4.84 Mine shaft brs N., 06 lks. dist.
7.00 Road, brs NW. and SE. (Dim)
24.19 Leave level land; asc. 159 ft. over rocky E. slope.
36.41 Spur, slopes S.; desc. 39 ft. over SW. slope.

BOOK 3711

Survey of the Subdivision of T6N,R2W.

42

chains.

- 40.09 Set an iron post, 3 ft. long, 1 in. diam., 27 ins. in the ground, for $\frac{1}{4}$ sec. cor., marked on brass cap
- $\frac{1}{4}$ S 8
S17
1924
- 48.38 Raise mound of stone, 2 ft. base, $1\frac{1}{2}$ ft. high, N. of cor. Hoist at Ely Butte mine, brs S. $7\frac{1}{2}$ °W., about 15.00 chs. dist.
- 75.00 Rocky spur, slopes S.; desc. 330 ft. over SW. slope. Thence over level land.
- 78.50 Dim road, brs NE. and SW.
- 80.18 The cor. of secs. 7, 8, 17, and 18.

Land, rolling and mountainous.
Soil, sandy and rocky, 2nd and 4th rate.
Timber, none.
Undergrowth, greasewood, cacti, palo verde and sage brush.

N. $89^{\circ}59'$ W., on random line bet. secs. 7 and 18.

- 40.00 Set temp. $\frac{1}{4}$ sec. cor.
- 78.10 Intersect the W. bdy. of the Tp., 7 lks. N. of the cor. of secs. 7, 12, 13, and 18, which is an iron post, 3 ins. in diam., firmly set, properly marked on brass cap., and witnessed by a mound of stone W. of cor.

Thence
N. $89^{\circ}58'$ E., on true line bet. secs. 7 and 18.
Over rolling desert land, through heavy undergrowth.

- 1.30 Wash, 20 lks. wide, 3 ft. deep, course S. 30° W.
- 25.90 Gulch, course SE.
- 35.40 Gulch, course S. 10° E.
- 38.10 Set an iron post, 3 ft. long, 1 in. diam., 28 ins. in the ground, for $\frac{1}{4}$ sec. cor., marked on brass cap

$\frac{1}{4}$ S 7
S18
1924

- 76.10 Raise mound of stone, 2 ft. base, $1\frac{1}{2}$ ft. high, N. of cor. Main wash, 300 lks. wide, 6 ft. deep, course S. 20° W.
- 78.10 The cor. of secs. 7, 8, 17, and 18.

Land, rolling.
Soil, gravelly and sandy, 2nd rate.
Timber, none.
Undergrowth, palo verde, greasewood, sage brush, cacti, mesquite, and catclaw.

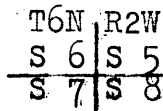
N. $0^{\circ}3'$ W., bet. secs. 7 and 8.
Over rolling desert land, through heavy undergrowth.

- 1.80 Main wash, 250 lks. wide, course S. 30° W.
- 31.60 Main wash, 100 lks. wide, 6 ft. deep, course SE.
- 38.00 Wash, 20 lks. wide, 14 ft. deep, course SW.
- 40.00 Set an iron post, 3 ft. long, 1 in. diam., 20 ins. in the ground to bed rock, deposit a stone marked with a cross (+) at base of post, and raise mound of stone, 3 ft. base, 14 ins. high, around post, for $\frac{1}{4}$ sec. cor., marked on brass cap

$\frac{1}{4}$
S 7 | S 8
1924

Chains.

- 51.30 Wash, 50 lks. wide, 14 ft. deep, course SE.; asc. 63 ft. over gradual SW. slope.
- 72.50 Spur, slopes W.; desc. 37 ft. over NW. slope.
- 78.80 Gulch, course SW.; asc. slightly.
- 80.00 Set an iron post, 3 ft. long, 2 ins. diam., 12 ins. in the ground, to bed rock; deposit a stone marked with a cross (+) at base of post, and raise a mound of stone around post, 3 1/2 ft. base, 2 ft. high, for cor. of secs. 5, 6, 7, and 8., marked on brass cap



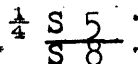
1924

Land, rolling. Soil, sandy and gravelly, 2nd and 3rd rate. Timber, none. Undergrowth, palo verde, greasewood, sage brush, cacti, and ocotilla.

- 40.00 S. 89° 49' E., on random line bet. secs. 5 and 8. Set temp. 1/4 sec. cor.
- 80.24 Intersect the N. and S. line, 16 lks. N. of the cor. of secs. 4, 5, 8, and 9.

Thence N. 89° 42' W., on true line bet. secs. 5 and 8. Over rolling land, through heavy undergrowth. Asc. 149 ft. over E. slope.

- 5.88 Spur, slopes S.; desc along SW. slope 243 ft.
- 22.12 Foot of hill, brs NE. and SW.
- Thence over broken ground.
- 32.11 Wash, 50 lks. wide, 15 ft. deep, course S.
- 36.61 Wash, course SW (50 lks. wide, 10 ft. deep)
- 40.12 Set an iron post, 3 ft. long, 1 in. diam., 27 ins. in the ground, for 1/4 sec. cor., marked on brass cap



1924

Raise mound of stone, 2 ft. base, 1 1/2 ft. high, N. of cor.

- 67.80 Wash, 30 lks. wide, 2 ft. deep, course SE.
- 80.24 The cor. of secs. 5, 6, 7, and 8.

Land, rolling. Soil, sandy and rocky, 3rd rate. Timber, none. Undergrowth, palo verde, greasewood, cacti, and sage brush.

- 40.00 S. 89° 58' W., on random line bet. secs. 6 and 7. Set temp. 1/4 sec. cor.
- 78.10 Intersect the W. bdy. of the Tp., 9 lks. S. of the cor. of secs. 1, 6, 7 and 12, which is an iron post, 3 ins. diam., firmly set, properly marked on brass cap., and witnessed by mound of stone W. of cor.

Thence S. 89° 58' E., on true line bet. secs. 6 and 7. Over rolling land, through heavy undergrowth.

Chains.

Asc. 12 ft. over SW. slope.
 1.60 Spur, slopes S.10°E.; desc. 65 ft. over SE. slope.
 6.70 Gulch, course SE.; then over rolling desert land.
 10.80 Wash, 15 lks. wide, course S.
 35.70 Wash, 15 lks. wide, 3 ft. deep, course S.
 38.10 Set an iron post, 3 ft. long, 1 in. diam., 10 ins in
 the ground to bed rock, deposit a stone marked with a
 cross (+) at base of post, and raise a mound of stone
 around post, 3 ft. base, 2 ft. high, for $\frac{1}{4}$ sec. cor.,
 marked on brass cap

$$\begin{array}{r} \frac{1}{4} S 6 \\ S 7 \\ 1924 \end{array}$$

40.00 Gulch, course S.
 44.10 Main wash, 60 lks. wide, 5 ft. deep, course S.10°E.
 48.60 Wash, 50 lks. wide, 6 ft. deep, course S.
 51.60 Draw, course S.; asc. 82 ft. over SW. slope.
 67.10 Spur, slopes S.; desc. 74 ft. over SE. slope.
 76.50 Draw, course S.; asc. 20 ft. over SW. slope.
 78.10 The cor. of secs. 5, 6, 7, and 8.

Land, rolling hills.
 Soil, sandy and rocky, 3rd rate.
 Timber, none.
 Undergrowth, mesquite, palo verde, greasewood, sage brush,
 and ocotilla.

North, on random line bet. secs. 5 and 6.
 40.00 Set temp. $\frac{1}{4}$ sec. cor.
 80.06 Intersect the N. bdy. of the Tp., 21 lks. E. of the cor.
 of secs. 5 and 6, hereinbefore described.

Thence
 S.0°9'E., on true line bet. secs. 5 and 6.
 Over rolling land, through heavy undergrowth.
 Asc. 31 ft. over NW. slope.
 3.66 Spur, slopes S.30°W.; desc. 104 ft. over S. slope.
 9.66 Draw, course W.; asc. 156 ft. over NW. slope.
 10.40 Spur, slopes S.80°W.; desc. 104 ft. over S. slope.
 13.65 Draw, course SW.; asc. 29 ft. over NW. slope.
 17.40 Spur, slopes SW.; desc. 280 ft. over SE. slope.
 29.25 Head of draw, course SE.; asc. 54 ft. over NE. slope.
 39.00 Spur, slopes SE.; desc. 33 ft. over S. slope.
 40.06 Set an iron post, 3 ft. long, 1 in. diam., 4 ins. in
 the ground to bed rock, deposit a stone marked with a
 cross (X) at base of post, and raise a mound of stone
 around post, 4 ft. base, 2 $\frac{1}{2}$ ft. high, for $\frac{1}{4}$ sec. cor.,
 marked on brass cap.

$$\begin{array}{r} \frac{1}{4} \\ S 6 | S 5 \end{array}$$

1924

Desc. 336 ft. over S. slope to sec. cor.

80.06 The cor. of secs. 5, 6, 7, and 8.
 Land, rolling and mountainous.
 Soil, sandy and rocky, 3rd rate.
 Timber, none.
 Undergrowth, palo verde, greasewood, sage brush, and
 ocotilla.

The continued satisfactory adjustment of the solars
 during the survey of this township is indicated from
 field tests as described in Book "B"

BOUNDARIES OF T.6 N., R.2 W.
Latitudes, departures and closing errors.

Line designated	True-bearing	Dist- ance	Latitudes		Departures	
			N.	S.	E.	W.
South boundary	N.89°58'W.	120.00	.07			120.00
	N.89°51'W	79.98	.21			79.98
	N.89°58'W	278.14	.16			278.14
West boundary	North	480.00	480.00			
North boundary	East				477.80	
East boundary	South			480.23		
Convergency					.49	
Totals.			480.44	480.23	478.29	478.12
			480.23		478.12	
			Error in lat.-----0.21			
			Error in dep.-----0.17			

GENERAL DESCRIPTION.

SURFACE: The north two tiers lie in low rolling hills; the balance being a rolling desert country, draining to the south. Approximate elevation is about 3,000 ft.

SOIL: Sandy and gravelly, 2nd rate on gently rolling ground and rocky and sandy, 3rd and 4th rate in hills.

TIMBER AND UNDERGROWTH: Mesquite, palo verde and ironwood, might be called either timber or undergrowth. Undergrowth consists of sage brush, grease-wood, cacti, ocotilla, and catclaw.

EVIDENCE OF MINERAL: The unpatented Ely Butte Mine is located in the Northwest $\frac{1}{4}$ of section 17, but is not being worked at present. This company have several unpatented claims in this vicinity.

WATERING PLACES: We found two wells; first in the NE. $\frac{1}{4}$ NE $\frac{1}{4}$ section 18, and the second in the NW. $\frac{1}{4}$ section 16, both giving water and controlled by the Ely Butte Mining Co.

SETTLEMENT: The Ely Butte Mining Co., have cabins in the NW. cor. of section 16, and a caretaker lives there.

INDUSTRY: The north two tiers of sections are suitable for mining and grazing purposes, while the balance of the township is a grazing country and quite a portion could be cultivated if it had water.

4-680

FIELD ASSISTANTS. to
Glenn F. Sawyer, U.S. Surveyor and Wesson Cook, U.S. Transitman

NAMES.	CAPACITY.
Howard Beard	First chainman
Arthur H. Huckins	First chainman
Vere W. Heard	Second chainman
Girard Murray	Second chainman
D. E. Morris	Flagman
C. W. Murray	Flagman
R. L. Shackelford	Cornerman
Ivan Dial	Cornerman
Ed Watson	Axeman
Ray Bell	Axeman

CERTIFICATE OF UNITED STATES SURVEYOR.
AND UNITED STATES TRANSITMAN.

We, Glenn F. Sawyer, U.S. Surveyor and Wesson Cook, U.S. Transitman, hereby certify upon honor that, in pursuance of special instructions received from the U. S. Surveyor General, for Group 129, Arizona bearing date of the 10th day of April, 1924 we have well, faithfully, and truly in our own proper persons, and in strict conformity with said instructions, the Manual of Surveying Instructions, and the laws of the United States, ~~resurveyed~~ resurveyed all those parts or portions of the South Boundary of Township 6 North, Range 2 West and surveyed all those parts or portions of the South Boundary of Township 7 North, Range 2 West, and North Boundary, East Boundary and Subdivision lines of Township 6 North, Range 2 West of the Gila and Salt River Base and Meridian, in the State of Arizona, which are represented in and by diagram on page 1 hereof the foregoing field notes as having been executed by us, and under our direction; and that all the corners of said resurvey and survey have been established and perpetuated in strict accordance with the Manual of Surveying Instructions, and the special written instructions of the U. S. Surveyor General, for Group 129, Arizona, and in the specific manner described in the field notes, and that the foregoing are the original field notes of such resurvey and survey.

Glenn F. Sawyer

Glenn F. Sawyer
U. S. Surveyor.

Wesson Cook

Wesson Cook
U.S. Transitman
Oct. 23, 1925
Phoenix, Arizona

San Francisco, Calif.

APPROVAL. August, 5, 1925

OFFICE OF THE U.S. SUPERVISOR OF SURVEYS,

Denver, Colorado, June 23, 1926.

The foregoing field notes of the resurvey of

Part of the South Boundary of Township 6 North, Range 2 West

and of the survey of the

North Boundary, East Boundary and Subdivision Lines of Township 6 North, Range 2 West, and South Boundary of Township 7 North, Range 2 West of the Gila and Salt River Base and Meridian, in the State of Arizona

executed by Glenn F. Sawyer, U.S. Surveyor and Wesson Cook, U.S. Transitman

under his special instructions dated April 10, 1924 for Group 129, Arizona, 19, having been critically examined, and the necessary corrections and explanations made, the said field notes, and the resurvey and surveys they describe, are hereby approved.

Wm. H. Johnson
U.S. Supervisor of Surveys and

I certify that the foregoing transcript of the field notes of the above described surveys in _____ has been correctly copied from the original notes on file in this office.