

147
①

3746

Book "F"

4-679

BOOK 3746

FIELD NOTES

OF THE SURVEY OF THE

4th Standard Parallel North, thru Range 10 West

East Boundary

Subdivision Lines

and

South half of West Boundary of

Township 17 North, Range 10 West

Of the Gila and Salt River Base and Meridian,

In the State of Arizona

EXECUTED BY

Glenn F. Sawyer, U.S. Surveyor

and

Charles E. Hunter, U.S. Transitman

In the capacity of U. S. Surveyors, under Special Instructions dated May 24, 1924, issued by the United States Surveyor General to govern surveys included in Group No. 132 Arizona, which were approved by the Commissioner of the General Land Office, June 6, 1924, and Assignment Instructions dated October 22, 1925

Survey commenced February 11, 1926

Survey completed February 26, 1926

3746

3746

INDEX DIAGRAM.

Township _____, Range _____

6	5	4	3	2	1
7	8	9	10	11	12
18	17	16	15	14	13
19	20	21	22	23	24
30	29	28	27	26	25
31	32	33	34	35	36

BOOK 3746

Book "F"

Group 132 Arizona

F I E L D N O T E S

OF

SURVEY of

4th Standard Parallel North, thru Range 10 West

East Boundary

Subdivision Lines

and

South half of West Boundary of

Township 17 North, Range 10 West

of the Gila and Salt River Base and Meridian,
in the State of Arizona

executed by

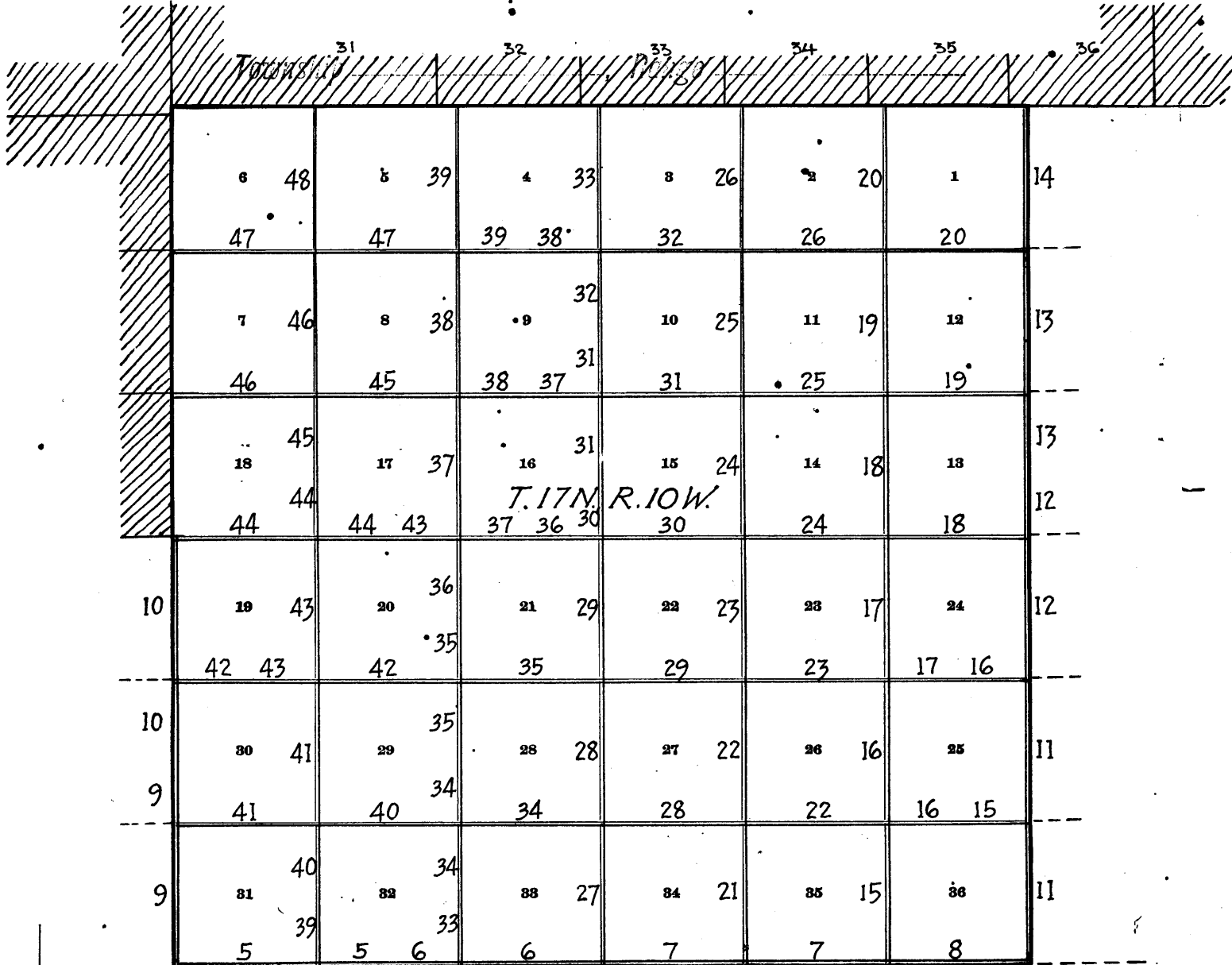
Glenn F. Sawyer, U.S. Surveyor

and

Charles E. Hunter, U.S. Transitman.

February 11 to February 26, 1926.

INDEX DIAGRAM.



4th Standard Parallel North

6-4817

22
T. 16 1/2 N., R. 11 W.

- ===== Surveyed under this group.
- Accepted surveys.
- Unsurveyed
- //// Areas surveyed as per accepted plats on file.

Book "F"
 Group 132 - Arizona
 DATE DIAGRAM
 1926

		31	32	33	34	35					
		Surveyed in 1916				Resurveyed in 1916					
		6	5	4	3	2	1				
		2-16	2-17	2-20, 2-25	2-25	2-25, 2-24	2-22			2-23	
		7	8	9	10	11	12				
		2-16	2-20	2-26	2-26	2-24	2-21			2-20	
		18	17	16	15	14	13				
		2-16	2-19	2-25	2-25	2-23	2-20			2-20	
				T. 17N, R. 10W.							
		19	20	21	22	23	24				
		2-15	2-19	2-22	2-22	2-23	2-19			2-16	
		30	29	28	27	26	25				
		2-15	2-18	2-18	2-17	2-18	2-18			2-16	
		31	32	35	34	35	36				
		2-11	2-13	2-18	2-17	2-18	2-18			2-16	
		2-12	2-12	2-12, 2-15	2-15	2-15	2-15			2-16	

4th Standard Parallel North

- Surveyed by Charles E. Hunter, U.S. Transitman on dates shown.
- Surveyed by Glenn F. Sawyer, U.S. Surveyor on dates shown.
- Accepted surveys.

Surveys herein described were executed on dates shown on diagram on page 2 hereof, by Glenn F. Sawyer, U. S. Surveyor and Charles E. Hunter, U. S. Transitman, using respectively, Young and Sons light mountain transit No. 8478 and Buff and Buff light mountain transit No. 10125, each equipped with full vertical and Smith solar attachment; unless otherwise specified, all azimuth determinations are accomplished with the solar attachment.

PRELIMINARY TEST OF YOUNG AND SON'S
INSTRUMENT NO. 8478, BY GLENN F. SAWYER.

February 10, 1926: Examine the adjustments of the transit and find them correct; then to test the solar apparatus, by comparing its indications, resulting from observations made during a.m. and p.m. hours with a meridian established by Polaris observation, proceed as follows:

At camp near the center of sec. 20, T17N, R10W., G. and S.R. Base and Meridian, Ariz, latitude, $34^{\circ}50'21''$ N., longitude, $113^{\circ}22'10''$ W., at 10h. 10m p.m., l.m.t., observe Polaris at western elongation, making four observations, two each with the telescope in direct and reversed positions, and mark the mean point in line thus determined on a peg driven firmly in the ground 10 chs. north.

Azimuth of Polaris at western elongation, $1^{\circ}19'34''$

February 11, 1926: At 7h 30m a.m., l.m.t., lay off the azimuth of Polaris $1^{\circ}19\frac{1}{2}'$ to the east and mark the meridian thus determined by a tack in a peg driven firmly in the ground 10 chs. north.

At 8h 0m a.m., l.m.t., set off $34^{\circ}50\frac{1}{2}'$ N. on the lat. arc, $14^{\circ}05'$ S. on the decl. arc, and determine a meridian with the solar, which is found to agree with the true meridian.

At 4h 0m p.m., l.m.t., with the lat. arc unchanged, set off $13^{\circ}58\frac{1}{2}'$ S. on the decl. arc and determine a meridian with the solar which is found to agree with the true meridian.

As all of the solar observations during the usual hours of solar work come within 1' of the true meridian, conclude that the adjustments of the instrument are satisfactory.

PRELIMINARY TEST OF BUFF AND BUFF
INSTRUMENT NO. 10125, BY CHARLES E. HUNTER.

February 14, 1926:
Examine the adjustments of the transit and find them correct; then to test the solar apparatus, by comparing its indications, resulting from observations made during a.m. and p.m. hours with a meridian established by Polaris observation by Glenn F. Sawyer on Feb. 10, 1926, hereinbefore described, proceed as follows:

At 8h 0m a.m., l.m.t., set off $34^{\circ}50\frac{1}{2}'$ N. on the lat. arc, $13^{\circ}05'$ S. on the decl. arc, and determine a meridian with the solar, which is found to agree within 1' with the true meridian.

At apparent noon, with the lat. arc unchanged, observe the sun on the meridian; the resulting reading of the decl. arc is $13^{\circ}03'S.$, which agrees with the computed decl. of the sun.

At 4h 0m p.m., l.m.t., with the lat. arc unchanged, set off $13^{\circ}00'S.$ on the decl. arc and determine a meridian with the solar which is found to agree with the true meridian.

As all of the solar observations during the usual hours of solar work come within 1' of the true meridian, conclude that the adjustments of the instrument are satisfactory.

Unless otherwise specified, all measurements are made with Lufkin steel tapes, 5 chs. in length, compared with a Lufkin steel test tape, 1 ch. in length, and found correct. The measurements are made on the slope, the vertical angle determined and the slope measurements properly reduced to true horizontal distances.

Chains.

From the Standard cor. of T17N, R.10 and 11 W., which is an iron post, 3 ins. in diam., projecting 18 ins. out of the ground, firmly set, properly marked on brass cap, and witnessed by mound of stone N. of cor.

Thence

22.70 East, on true line on the S. bdy. of sec. 31
40.00 Over rolling land, through light undergrowth.
Spur, slopes S.; desc. 123 ft. over E. slope.
Set an iron post, 3 ft. long, 1 in. diam., 3 ins. in the ground to bed rock, deposit a stone marked with a cross (X) at base of post, and raise a mound of stone around post, for $\frac{1}{4}$ sec. cor., marked on brass cap.

Standard

SC
 $\frac{1}{4}$ S31

1926

No bearing trees available.
Desc. 52 ft. over E. slope.
49.20 Draw, 5 lks. wide, course SE.; asc. 115 ft. over S. slope
80.00 Set an iron post, 3 ft. long, 2 ins. in diam., 20 ins. in the ground to bed rock, deposit a stone marked with a cross (X) at base of post, and raise a mound of stone around post, for standard cor. of secs. 31 and 32, marked on brass cap

SC
T17N R10W

S31 | S32

1926

No bearing trees available.

Land, rolling hills.
Soil, sandy 2nd rate.
Timber, none.
Undergrowth, buck brush, oak brush, and catclaw.

4.30 East, on S. bdy. of sec. 32.
17.20 Over rolling hills, through scattering undergrowth.
Asc. 25 ft. over rolling land.
Spur, slopes S.; desc. 150 ft. over E. slope.
26.00 Draw, 10 lks. wide, course SE.; asc. 92 ft. over SW.
27.20 slope.
38.00 Road, brs SE. to Cofers ranch and NW. to Kingman.
40.00 Spur, slopes S.; desc. 236 ft. over E. slope.
Draw, 2 lks. wide, course NE.
Set an iron post, 3 ft. long, 1 in. diam., 8 ins. in the ground to bed rock, deposit a stone marked with a cross (X) at base of post, and raise a mound of stone around post, for $\frac{1}{4}$ sec. cor., marked on brass cap

Standard

SC
 $\frac{1}{4}$ S32

1926

No bearing trees available.
Asc. 9 ft. over NE. slope.
43.30 Spur, slopes NE.; desc. 76 ft. over E. slope.
50.80 Draw, 10 lks. wide, course NE.; asc. 62 ft. over N. slope.
55.30 Spur, slopes N.; desc. 52 ft. over N. slope.
60.00 Draw, 2 lks. wide, course N.; asc. 24 ft. over W. slope.
62.08 Spur, slopes N.; desc. 140 ft. over N. slope.
74.54 Clyde Cofers ranch house brs. N.28°W., 8.00 chs. dist.

Survey of the 4th Standard Parallel
North, through R.10 W.

Chains.

76.00 Desc. E. slope 140 ft.
 Fence, brs N. and S.
 79.80 Set an iron post, 3 ft. long, 2 ins. in diam., 20 ins.
 in the ground to bed rock, deposit a stone marked with
 a cross (X) at base of post, and raise a mound of stone
 around post, for witness cor. to the standard cor. of secs.
 32 and 33, marked on brass cap

T17N R10W
 S | C
 S32 | S33
 WC
 1926

80.00 No bearing trees available.
 True point for standard cor. of secs. 32 and 33 falls
 in wash, 30 lks. wide, course N.

Land, mountainous.
 Soil, black and gravelly, 3rd and 4th rate.
 Timber, none.
 Undergrowth, catclaw, buck brush and oak brush.

From the true point for standard cor. of secs. 32 and 33
 East, on S. bdy. of sec. 33.
 Over rolling hills, through scattering undergrowth.
 Asc. 94 ft. over W. slope.

8.47 W. rim of mesa brs N. and S.
 24.27 E. rim of mesa brs N. and S.; desc. 96 ft. over E. slope.
 29.00 Francis creek, with stream of water 60 lks. wide, 1 ft.
 deep, course S.; asc. 104 ft. over W. slope.
 39.00 Spur, slopes S.; desc. 76 ft. over SE. slope.
 40.00 Set an iron post, 3 ft. long, 1 in. diam., 10 ins. in
 the ground to bed rock, deposit a stone marked with a
 cross (X) at base of post, and raise a mound of stone
 around post, for standard $\frac{1}{4}$ sec. cor., marked on brass
 cap

SC
 $\frac{1}{4}$ S33
 1926

44.00 No bearing trees available.
 Desc. 60 ft. over E. slope.
 Ravine, 6 lks. wide, course SW.; asc. 124 ft. over W.
 slope.
 49.30 Spur, slopes S.; desc. 101 ft. over SE. slope.
 58.80 Wash, 15 lks. wide, course SW.; asc. 151 ft. over NW.
 slope.

79.40 Slope changes; desc. 7 ft. over NE. slope.
 80.00 Set an iron post, 3 ft. long, 2 ins. in diam., 18 ins.
 in the ground to bed rock, deposit a stone marked with
 a cross (X) at base of post, and raise a mound of stone
 around post, for standard cor. of secs. 33 and 34,
 marked on brass cap

T17N R10W
 S | C
 S33 | S34
 1926

No bearing trees available.
 Land, mountainous.
 Soil, sandy and gravelly, 3rd rate.
 Timber, none.
 Undergrowth, oak brush, catclaw, buck brush.

Chains	East, on the S. bdy. of sec. 34. Over rolling land, through scattering undergrowth. Desc. 30 ft. over NE. slope.
5.90	Ravine, 4 lks. wide, course NW.; asc. 90 ft. over NW. slope.
10.90	Point of spur, slopes NW.; desc. 34 ft. over NE. slope.
15.80	Wash, 10 lks. wide, course N.60°W.; asc. 309 ft. over SW. slope.
31.70	Spur, slopes S.20°E.; desc. 122 ft. over NE. slope.
40.00	Set an iron post, 3 ft. long, 1 in. diam., 18 ins. in the ground to bed rock, deposit a stone marked with a cross (X) at base of post, and raise a mound of stone around post, for standard $\frac{1}{4}$ sec. cor., marked on brass cap
	SC <u>$\frac{1}{4}$ S34</u>
	1926
51.80	No bearing trees available. Wash, 10 lks. wide, course S.; asc. 150 ft. over W. slope.
76.90	Spur, slopes S.; then run along S. slope.
80.00	Set an iron post, 3 ft. long, 2 ins. in diam., 10 ins. in the ground to bed rock, deposit a stone marked with a cross (X) at base of post, and raise a mound of stone around post, for standard cor. of secs. 34 and 35, marked on brass cap
	T17N R10W S C <u>S34 S35</u>
	1926
	No bearing trees available. Land, mountainous. Soil, sandy and rocky, 3rd rate. Timber, none. Undergrowth, catclaw, oak brush, mesquite, and bear grass.
	East, on the S. bdy. of sec. 35. Over mountainous land, through scattering undergrowth. Along S. slope.
10.00	Spur, slopes S.20°E.; desc. 114 ft. over NE. slope.
28.40	Wash, 6 lks. wide, course S.20°E.; asc. 23 ft. over SW. slope.
35.00	Point of spur, slopes S.; desc. 27 ft. over SE. slope.
39.30	Wash, 10 lks. wide, course S.20°W.; asc. 65 ft. over W. slope.
40.00	Set an iron post, 3 ft. long, 1 in. diam., 16 ins. in the ground to bed rock, deposit a stone marked with a cross (X) at base of post, and raise a mound of stone around post, for standard $\frac{1}{4}$ sec. cor., marked on brass cap
	S C <u>$\frac{1}{4}$ S35</u>
	1926
	No bearing trees available. Continue ascent.
52.50	Spur, slopes S.; desc. 76 ft. over E. slope.
63.00	Wash, 6 lks. wide, course S.; asc. 15 ft. over W. slope.
80.00	Set an iron post, 3 ft. long, 2 ins. in diam., 14 ins. in the ground to bed rock, deposit a stone marked with a

Survey of the 4th Standard Parallel
North, through R.10 W.

Chains

cross (X) at base of post, and raise a mound of stone around post, for standard cor. of secs. 35 and 36, marked on brass cap

T17N R10W

S C

S35 | S36

1926

No bearing trees available.

Land, mountainous.

Soil, gravelly and rocky, 3rd rate.

Timber, none.

Undergrowth, oak brush, catclaw, mesquite, and bear grass.

East, on the S. bdy. of sec. 36.

Over mountainous land, through scattering undergrowth.

Asc. 15 ft. over W. slope.

5.00 Spur, slopes S.; desc. 40 ft. over SE. slope.

15.00 Wash, 6 lks. wide, course S.; asc. 37 ft. over SW. slope.

23.92 Spur, slopes S.; desc. 66 ft. over E. slope.

37.90 Wash, 6 lks. wide, course S.; asc. 25 ft. over W. slope to

40.00 Set an iron post, 3 ft. long, 1 in. diam., 12 ins. in the ground to bed rock, deposit a stone marked with a cross (X) at base of post, and raise a mound of stone around post, for standard $\frac{1}{4}$ sec. cor., marked on brass cap

S C

 $\frac{1}{4}$ S36

1926

No bearing trees available.

Continue ascent 90 ft. over W. slope.

49.70 Spur, slopes S.; desc. 71 ft. over E. slope.

61.30 Wash, 10 lks. wide, course S.; asc. 94 ft. over W. slope.

70.00 Spur, slopes S.; desc. 52 ft. over E. slope.

80.00 Set an iron post, 3 ft. long, 3 ins. in diam., 14 ins. in the ground to bed rock, deposit a stone marked with a cross (X) at base of post, and raise a mound of stone around post, 4 ft. base, 22 ins. high, for standard cor. of T17N, Rs. 9 and 10 W., marked on brass cap

S C

T17N

R10W R9W

S36 | S31

1926

No bearing trees available.

Land, mountainous.

Soil, gravelly and sandy, 3rd rate.

Timber, none.

Undergrowth, oak brush and catclaw.

Survey of Part (Completion) of the West boundary
of T.17N., R10 W.

9

Chains.

From the cor. of secs. 13, 18, 19 and 24, on the W. bdy. of the Tp., hereinafter described.
South, on a random line bet. secs. 19-24, 25-30, and 31-36, setting temp. cors. at intervals of 40.00 chs.

239.80

Intersect the 4th Standard Parallel, North, 14 lks. E. of the standard cor. of T.17N., Rs. 10 and 11 W., hereinbefore described.

Thence

N.0°2'E., on true line bet. secs. 31 and 36.
Over rolling hills, through scattering undergrowth.
Asc. 170 ft. over S. slope.

12.33

Spur, slopes SE.; desc. 63 ft. over NE. slope.

40.00

Set an iron post, 3 ft. long, 1 in. diam., 10 ins. in the ground to bed rock, deposit a stone marked with a cross (X) at base of post, and raise a mound of stone around post, for $\frac{1}{4}$ sec. cor., marked on brass cap

 $\frac{1}{4}$

S36|S31

1926.

No bearing trees available.

Desc. 17 ft. over N. slope.

45.40

Draw, 5 lks. wide, course E.; asc. 106 ft. over S. slope.

57.20

Road, brs SE. to Cofer ranch and NW. to Kingman.

58.30

Spur, slopes SE.; desc. 172 ft. over N. slope.

78.00

Draw, 10 lks. wide, course E.; asc. 20 ft. over S. slope.

80.00

Set an iron post, 3 ft. long, 2 ins. in diam., 27 ins. in the ground, for cor. of secs. 25, 30, 31, and 36, marked on brass cap

T17N

R11W R10W

S25|S30

S36|S31

1926

No bearing trees available.

Raise mound of stone, 3 ft. base, 2 ft. high, W. of cor. Land, low hills.

Soil, sandy, 2nd rate.

Timber, none.

Undergrowth, oak brush, buck brush, catclaw, and cacti.

N.0°2'E., on true line bet. secs. 25 and 30.

Over rolling land, through scattering undergrowth.

Asc. 80 ft. over S. slope.

5.30

Spur, slopes E.; desc. 69 ft. over N. slope.

18.10

Draw, 5 lks. wide, course SE.; asc. 166 ft. over S. slope.

34.80

Spur, slopes SE.; desc. 38 ft. over N. slope.

40.00

Set an iron post, 3 ft. long, 1 in. diam., 27 ins. in the ground, for $\frac{1}{4}$ sec. cor., marked on brass cap

 $\frac{1}{4}$

S25|S30

1926

No bearing trees available.

Raise mound of stone, 3 ft. base, 2 ft. high, W. of cor.

Survey of Part (Completion) of the West boundary
of T.17 N., R.10 W. 10

Chains.

- Desc. 70 ft. over N. slope.
- 46.20 Draw, 10 lks. wide, course E.; asc. 69 ft. over S. slope.
- 52.80 Spur, slopes NE.; desc. 143 ft. over NW. slope
- 74.30 Draw, 10 lks. wide, course NE.; asc. 22 ft. over gentle SE. slope.
- 80.00 Set an iron post, 3 ft. long, 2 ins. in diam., 18 ins. in the ground to bed rock, deposit a stone marked with a cross (X) at base of post, and raise a mound of stone around post, for cor. of secs. 19, 24, 25, and 30, marked on brass cap

T17N
R11W R10W

S24 | S19

S25 | S30

1926

No bearing trees available.

Land, low hills,
Soil, rocky black loam, 3rd rate.
Timber, none.
Undergrowth, oak brush, buck brush, and cacti.

- N.0°2'E., on true line bet. secs. 19 and 24.
Over rolling land, through scattering undergrowth.
Asc. slightly.
- .40 Spur, slopes NE.; desc. 100 ft. over N. slope.
- 5.60 Draw, 40 lks. wide, course SE.; asc. 164 ft. over rolling land.
- 40.00 Set an iron post, 3 ft. long, 1 in. diam., 27 ins. in the ground, for $\frac{1}{4}$ sec. cor., marked on brass cap

$\frac{1}{4}$

S24 | S19

1926

- No bearing trees available.
- Raise mound of stone, 3 ft. base, 2 ft. high, W. of cor.
- Asc. 170 ft. over S. slope.
- 51.40 Spur, slopes E.; desc. slightly.
- 55.90 Wash, 10 lks. wide, course E.; asc. slightly
- 67.30 Thence over level land.
- 79.80 Intersect the cor. of secs. 13, 18, 19, and 24, which is an iron post, 3 ins. in diam., 12 ins. above ground, properly marked on brass cap, and witnessed by mound of stone W. of cor.

Land, rolling hills,
Soil, black loam, gravelly, 2nd rate.
Timber, none.
Undergrowth, oak brush, catclaw, and cacti.

BOOK 3746

11 Survey of the East boundary of T.17 N., R.10 W.

Chains.	From the standard cor. of T.17 N., Rs. 9 and 10 W., hereinbefore described.
	North, on true line bet. secs. 31 and 36.
	Over mountainous land, through scattering undergrowth.
	Asc. 130 ft. over SE. slope.
30.00	Slope changes; thence along E. slope.
40.00	Set an iron post, 3 ft. long, 1 in. diam., on bed rock, deposit a stone marked with a cross (X) at base of post, and raise a mound of stone around post, for $\frac{1}{4}$ sec. cor., marked on brass cap
	$\frac{1}{4}$
	S36 S31
	1926
	No bearing trees available.
72.20	Wash, 10 lks. wide, course S.10°E.; asc. 44 ft. over general S. slope.
80.00	Set an iron post, 3 ft. long, 2 ins. in diam., 8 ins. in the ground to bed rock, deposit a stone marked with a cross (X) at base of post, and raise a mound of stone around post, for cor. of secs. 25, 30, 31, and 36, marked on brass cap
	T17N R10W R 9W S25 S30
	S36 S31
	1926
	No bearing trees available.
	Land, mountainous.
	Soil, sandy and gravelly, 3rd rate.
	Timber, none.
	Undergrowth, oak brush, catclaw, mesquite, bear grass, and yucca.

	North, bet. secs. 25 and 30.
	Over mountainous land, through scattering undergrowth.
	Asc. 465 ft. over S. slope.
21.90	Ridge, brs NE. and SW.; desc. 59 ft. over NW. slope.
30.70	Head of draw, course NW.; asc. 71 ft. over SW. slope,
39.80	Spur, slopes N.60°W.; desc. 310 ft. over NW. slope.
40.00	Set an iron post, 3 ft. long, 1 in. diam., 26 ins. in the ground, for $\frac{1}{4}$ sec. cor., marked on brass cap
	$\frac{1}{4}$
	S25 S30
	1926
	No bearing trees available.
	Raise mound of stone, 3 ft. base, 2 ft. high, W. of cor.
	Continue desc.
53.40	Head of wash, course W.; asc. 302 ft. over SW. slope.
69.60	Ridge, brs NW. and SE.; desc. 51 ft. over NE. slope.
75.20	Spur, slopes N.20°E.; desc. 82 ft. over NW. slope.
80.00	Set an iron post, 3 ft. long, 2 ins. in diam., 12 ins. in the ground to bed rock, deposit a stone marked with a cross (X) at base of post, for cor. of secs. 19, 24, 25, and 30, marked on brass cap

Chains.

T17N
R10W R9 W
S24 | S19
S25 | S30

1926

No bearing trees available.

Land, mountainous.

Soil, rocky, 4th rate.

Timber, none.

Undergrowth, oak brush, buck brush, and bear grass.

North, bet. secs. 19 and 24.

Over mountainous land, through scattering undergrowth.

Desc. 88 ft. over NW. slope.

11.50 Spur, slopes NW.; desc. 229 ft. over N. slope.

23.40 Creek, with stream 2 lks. wide, 2 ins. deep, course W.; asc. 111 ft. over SW. slope.

40.00 Set an iron post, 3 ft. long, 1 in. diam., 8 ins. in the ground to bed rock, deposit a stone marked with a cross (X) at base of post, and raise a mound of stone around post, for $\frac{1}{4}$ sec. cor., marked on brass cap

$\frac{1}{4}$
S24 | S19

1926

No bearing trees available.

40.40 Spur, slopes NW.; desc. 97 ft. over NE. slope.

57.50 Wash, 6 lks. wide, course NW.; then across level land.

70.30 Wash, 10 lks. wide, course W.; asc. 29 ft. over SE. slope.

80.00 Set an iron post, 3 ft. long, 2 ins. in diam., 18 ins. in the ground to bed rock, deposit a stone marked with a cross (X) at base of post, and raise a mound of stone around post, for cor. of secs. 13, 18, 19, and 24, marked on brass cap

T17N
R10W R 9W

S13 | S18
S24 | S19

1926

No bearing trees available.

Land, mountainous.

Soil, sandy and rocky, 3rd rate.

Timber, none.

Undergrowth, oak brush, buck brush, catclaw, mesquite, and bear grass.

North, bet. secs. 13 and 18.

Over mountainous land, through scattering undergrowth.

Desc. slightly

1.10 Wash, 4 lks. wide, course S.20°E.; asc. 109 ft. over SW. slope.

14.00 Head of same wash, 4 lks. wide, course SW.; asc. 47 ft. over S. slope.

BOOK 3746

13

Survey of the East boundary of T.17 N., R.10 W.

Chains

- 19.50 Spur, slopes W.; desc. 86 ft. over N. slope.
 30.40 Wash, 10 lks. wide, course W.; asc. 271 ft. over SE. slope.
 40.00 Set an iron post, 3 ft. long, 1 in. diam., 18 ins. in the ground to bed rock, deposit a stone marked with a cross (X) at base of post, and raise a mound of stone around post, for $\frac{1}{4}$ sec. cor., marked on brass cap

$$\begin{array}{c} \frac{1}{4} \\ \text{S13} | \text{S18} \\ 1926 \end{array}$$

No bearing trees available.

- Continue asc. over SE. slope.
 55.60 Spur, slopes SW.; desc. 114 ft. over NW. slope.
 68.60 Wash, 10 lks. wide, course SW.; asc. 100 ft. over SE. slope.
 80.00 Set an iron post, 3 ft. long, 2 ins. in diam., 27 ins. in the ground \dagger for cor. of secs. 7, 12, 13, and 18, marked on brass cap

$$\begin{array}{c} \text{T17N} \\ \text{R10W R 9W} \\ \text{S12} | \text{S 7} \\ \text{S13} | \text{S18} \end{array}$$

1926

No bearing trees available.

Raise a mound of stone, 2 ft. base, $1\frac{1}{2}$ ft. high, W. of cor.

Land, mountainous.

Soil, rocky, 4th rate.

Timber, none.

Undergrowth, oak brush, catclaw, mesquite, and yucca.

- North, bet. secs. 7 and 12.
 Over mountainous land, through scattering undergrowth.
 Asc. 147 ft. over SE. slope.
 19.10 Ridge, brs NE. and SW.; desc. 500 ft. over N. slope.
 40.00 Set an iron post, 3 ft. long, 1 in. diam., 27 ins. in the ground, for $\frac{1}{4}$ sec. cor., marked on brass cap

$$\begin{array}{c} \frac{1}{4} \\ \text{S12} | \text{S 7} \\ 1926 \end{array}$$

No bearing trees available.

- 41.90 Raise mound of stone, 2 ft. base, $1\frac{1}{2}$ ft. high, W. of cor.
 Adobe creek, with stream 6 lks. wide, 3 ins. deep, course W.; asc. 666 ft. over rocky SW. slope.
 80.00 Set an iron post, 3 ft. long, 2 ins. in diam., on bed rocky, deposit a stone marked with a cross (X) at base of post, and raise a mound of stone around post, for cor. of secs. 1, 6, 7, and 12, marked on brass cap

$$\begin{array}{c} \text{T17N} \\ \text{R10W R 9W} \\ \text{S 1} | \text{S 6} \\ \text{S12} | \text{S 7} \end{array}$$

1926

No bearing trees available.

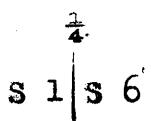
Survey of the East boundary of T.17 N., R.10 W. 14

Chains.

Land, mountainous.
Soil, rocky, 4th rate.
Timber, none.
Undergrowth, oak brush, buck brush, mountain mahogany and yucca.

North, bet. secs. 1 and 6.
Over mountainous land, through scattering undergrowth.
Asc. 15 ft. over SW. slope.

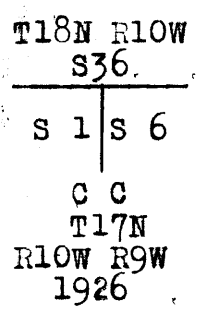
- 1.00 Spur, slopes SW.; desc. 28 ft. over NW. slope.
- 5.20 Head of draw, course SW.; asc. 138 ft. over SW. slope.
- 13.70 Spur, slopes SW.; desc. 50 ft. over N. slope.
- 18.10 Ravine, 4 lks. wide, course W.; asc. 140 ft. over SW. slope.
- 29.50 Spur, slopes W.; desc. 324 ft. over N. slope.
- 40.00 Set an iron post, 3 ft. long, 1 in. diam., 10 ins. in the ground to bed rock, deposit a stone marked with a cross (X) at base of post, and raise a mound of stone around post, for 1/4 sec. cor., marked on brass cap.



1926

No bearing trees available.

- 40.10 Draw, 10 lks. wide, course W.; asc. 169 ft. over SW. slope.
- 47.70 Point of spur, slopes W.; desc. 147 ft. over NW. slope.
- 57.10 Ravine, 10 lks. wide, course SW.; asc. 301 ft. over S. slope.
- 65.10 Spur, slopes W.; desc. 248 ft. over NW. slope.
- 83.66 Intersect the S. bdy of sec. 36, T18N, R10W., at a point 10.62 chs. N. 89° 03' E., of the reestablished cor. of secs. 35 and 36, which is a lava stone, 6x10x12 ins. above ground, firmly set, marked with 1 notch on E. face and 5 notches on W. face, and witnessed by mound of stone, 2 ft. base, 1 1/2 ft. high, N. of cor. At point of intersection, set an iron post, 3 ft. long, 3 ins. in diam., 6 ins. in the ground to bed rock, deposit a stone marked with a cross (X) at base of post, and raise a mound of stone around post, for closing cor. of T.17N, Rs. 9 and 10 W., marked on brass cap



No bearing trees available.

Land, mountainous.
Soil, rocky, 4th rate.
Timber, none.
Undergrowth, oak brush, buck brush, mountain mahogany, and yucca.

Chains

From the standard cor. of secs. 35 and 36 on the S. bdy. of the Tp., hereinbefore described.

N.0°1'W., bet. secs. 35 and 36.

Over mountainous land, through scattering undergrowth, Along W. slope.

20.00 Asc. SW. slope, 110 ft.

40.00 Set an iron post, 3 ft. long, 1 in. diam., 8 ins. in the ground to bed rock, deposit a stone marked with a cross (X) at base of post, and raise a mound of stone around post, for $\frac{1}{4}$ sec. cor., marked on brass cap

$\frac{1}{4}$

S35 | S36

1926

No bearing trees available.

Asc. slightly.

41.60 Head of ravine, course SW.; asc. 190 ft. over SW. slope.

57.80 Spur, slopes S.70°W.; desc. 132 ft. over NW. slope.

67.60 Ravine, 4 lks. wide, course W.; asc. 47 ft. over SW. slope.

77.90 Spur, slopes N.70°W.; desc. 76 ft. over NW. slope.

80.00 Set an iron post, 3 ft. long, 2 ins. in diam., 27 ins. in the ground, for cor. of secs. 25, 26, 35, and 36, marked on brass cap

T17N R10W

S26 | S25

S35 | S36

1926

No bearing trees available.

Raise mound of stone, 2 ft. base, $1\frac{1}{2}$ ft. high, W. of cor.

Land, mountainous.

Soil, gravelly and sandy, 3rd rate.

Timber, none.

Undergrowth, oak brush, mesquite, catclaw, and yucca.

East, on random line bet. secs. 25 and 36.

40.00 Set temp. $\frac{1}{4}$ sec. cor.

79.96 Intersect the E. bdy. of the Tp., 9 lks. N. of the cor. of secs. 25, 30, 31, and 36, hereinbefore described.

Thence

N.89°56'W., on true line bet. secs. 25 and 36.

Over mountainous land, through scattering undergrowth. Asc. 476 ft. over SE. slope.

24.10 Ridge, brs NE. and SW.; desc. 53 ft. over NW. slope.

39.98 Set an iron post, 3 ft. long, 1 in. diam., 16 ins. in the ground to bed rock, deposit a stone marked with a cross (X) at base of post, and raise a mound of stone around post, for $\frac{1}{4}$ sec. cor., marked on brass cap

$\frac{1}{4}$ S25

S36

1926

No bearing trees available.

Continue descent.

43.70 Head of ravine, course N.; asc. 133 ft. over NE. slope.

50.20 Spur, slopes N.; desc. 102 ft. over NW. slope.

Survey of the Subdivision of T17N,R10W.

Chains.

61.50 Spur, slopes NW ; desc. 334 ft. over NW. slope.
79.96 The cor. of secs. 25,26,35, and 36.

Land, mountainous.
Soil, rocky, 4th rate.
Timber, none.
Undergrowth, oak brush, buck brush, mountain mahogany,
and yucca.

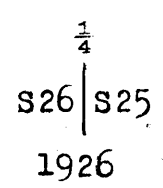
15.00 N.0°1'W., bet. secs. 25 and 26.
Over mountainous land, through scattering undergrowth.
Desc. 91 ft. over NW. slope.

26.70 Draw, 4 lks. wide, course W.; asc. 115 ft. over SW.
slope.

39.00 Spur, slopes W.; desc. 194 ft. over NE. slope.

40.00 Draw, 6 lks. wide, course SW.; asc. 16 ft. over SW.slope.

Set an iron post, 3 ft. long, 1 in. diam., 8 ins. in
the ground to bed rock, deposit a stone marked with a
cross (X) at base of post, and raise a mound of stone
around post, for 1/4 sec. cor., marked on brass cap



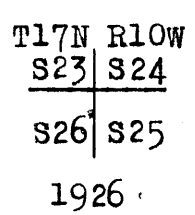
No bearing trees available.
Asc. slightly

41.00 Point of spur, slopes W.; desc. 12 ft. over NW. slope.

46.00 Wash, course SW.; asc. 179 ft. over S. slope.

60.00 Spur, slopes S.60°W.; desc. 197 ft. over NW. slope.

80.00 Set an iron post, 3 ft. long, 2 ins. in diam., on bed
rock, deposit a stone marked with a cross (X) at base
of post, and raise a mound of stone around post, for
cor. of secs. 23,24,25, and 26, marked on brass cap



No bearing trees available.

Land, mountainous.
Soil, rocky, 4th rate.
Timber, none.
Undergrowth, oak brush, catclaw, buck brush, and yucca.

40.00 S.89°56'E., on random line bet. secs. 24 and 25.
79.74 Set temp. 1/4 sec. cor.
Intersect the E. bdy. of the Tp., 19 lks. S. of the cor.
of secs. 19,24,25, and 30, hereinbefore described.

Thence
S.89°56'W., on true line bet. secs. 24 and 25.
Over mountainous land, through scattering undergrowth.

8.85 Desc. 37 ft. over NW. slope.

22.55 Spur, slopes NW.; desc. 209 ft. over SW. slope.

Head of draw, 10 lks. wide, course NW.; asc. 23 ft. over
NE. slope.

35.25 Spur, slopes NW.; desc. 45 ft. over W. slope.

39.87 Set an iron post, 3 ft. long, 1 in. diam., 8 ins. in
the ground to bed rock, deposit a stone marked with a

Chains.

cross (X) at base of post, and raise a mound of stone around post, for $\frac{1}{4}$ sec. cor., marked on brass cap

$\frac{1}{4}$ S24

S25
1926

No bearing trees available.

Desc. 125 ft. over W. slope.

52.05 Wash, 6 lks. wide, course SW.; asc. 78 ft. over SE. slope.

59.45 Spur, slopes SW.; desc. 213 ft. over NW. slope.

79.74 The cor. of secs. 23, 24, 25, and 26.

Land, mountainous.

Soil, rocky, 4th rate.

Timber, none.

Undergrowth, oak brush, mountain mahogany, catclaw, and yucca.

N.0°1'W., bet. secs. 23 and 24.

Over mountainous land, through scattering undergrowth Desc. slightly.

1.10 Wash, 10 lks. wide, course W.; asc. 233 ft. over S. slope.

17.50 Ridge, brs E. and W.; asc. W. slope. 23 ft.

26.80 Spur, slopes W.; desc. 307 ft. over N. slope.

40.00 Set an iron post, 3 ft. long, 1 in. diam., 27 ins. in the ground, for $\frac{1}{4}$ sec. cor., marked on brass cap

$\frac{1}{4}$

S23 | S24

1926

No bearing trees available.

Raise mound of stone 3 ft. base, 2 ft. high, W. of cor. Continue desc.

42.10 Creek, 1 lk. wide, course W.; asc. 19 ft. over SW. slope.

45.00 Point of spur, slopes SW.; then along W. slope.

46.50 Ravine, 4 lks. wide, course SW.; asc. 202 ft. over SE. slope.

80.00 Set an iron post, 3 ft. long, 2 ins. in diam., 6 ins. in the ground to bed rock, deposit a stone marked with a cross (X) at base of post, and raise a mound of stone around post, for cor. of secs. 13, 14, 23, and 24, marked on brass cap

T17N, R10W

S14 | S13

S23 | S24

1926

No bearing trees available.

Land, mountainous.

Soil, rocky, 4th rate.

Timber, none.

Undergrowth, oak brush, catclaw, yucca, and mesquite.

Survey of the Subdivision of T. 17 N., R. 10 W.

Chains N. 89° 56' E., on random line, bet. secs. 13 and 24.
 40.00 Set temp. 1/4 sec. cor.
 79.98 Intersect the E. bdy. of the Tp., 23 lks. N. of the cor. of secs. 13, 18, 19 and 24, hereinbefore described.
 Thence
 N. 89° 54' W., on true line, bet. secs. 13 and 24.
 Over mountainous land, through scattering undergrowth.
 Asc. 66 ft. over SE. slope.
 7.15 Spur, slopes SW.; desc. 119 ft. over SE. slope.
 16.80 Wash, 10 lks. wide, course SW.; asc. 224 ft. over E. slope
 34.20 Spur, slopes S.; desc. 102 ft. over W. slope to
 39.99 Set an iron post, 3 ft. long, 1 in. diam., 8 ins. in the ground to bed rock, deposit a stone marked with a cross at base of post and raise a mound of stone around post for 1/4 sec. cor., marked on brass cap

1/4 S 13
 S 24
 1926

No bearing trees available.
 Desc. 18 ft. over W. slope to
 43.30 Draw, 6 lks. wide, course SW.; asc. 60 ft. over E. slope.
 48.00 Spur, slopes SW.; desc. 178 ft. over W. slope.
 57.30 Wash, 10 lks. wide, course SW.; asc. 238 ft. over SE. slope to
 67.20 Rim bears NE. and SW., thence over level bench land.
 79.98 The cor. of secs. 13, 14, 23 and 24.
 Land, mountainous and level.
 Soil, rocky, 4th rate.
 Timber, none.
 Undergrowth, oak brush, catclaw, mesquite and yucca.

N. 0° 1' W., bet. secs. 13 and 14.
 Over level bench land, through scattering undergrowth.
 30.00 Rim, brs. N. 60° E., and S. 60° W. Leave bench and enter mountainous land. Desc. 261 ft. over NE. slope to
 39.90 Draw, 6 lks. wide, course N. 20° W. Desc. slightly over NW. slope to
 40.00 Set an iron post, 3 ft. long, 1 in. diam., 4 ins. in the ground to bed rock, deposit a stone marked with a cross (X) at base of post, and raise a mound of stone around post, for 1/4 sec. cor., marked on brass cap

1/4 S 14 | S 13
 1926

No bearing trees available.
 Desc. 193 ft. over NW. slope.
 50.90 Adobe Creek, with stream, 15 lks. wide, course SW.
 Asc. 168 ft. over SE. slope.
 71.10 Draw, 6 lks. wide, course S. 10° W.; asc. 50 ft. over SW. slope
 80.00 Set an iron post, 3 ft. long, 2 ins. in diam., 10 ins. in the ground to bed rock, deposit a stone marked with a cross (X) at base of post, and raise a mound of stone around post, for cor. of secs. 11, 12, 13 and 14, marked on brass cap

T 17 N R 10 W
 S 11 | S 12
 S 14 | S 13
 1926

No bearing trees available.

Survey of the Subdivision of T. 17 N., R. 10 W.

Chains Land, mountainous.
Soil, rocky and black loam, 2nd and 3rd rate.
Timber, none.
Undergrowth, oak brush, catclaw, yucca and mountain mahogany.

40.00 S. 89° 54' E., on random line, bet. secs. 12 and 13.
Set temp. $\frac{1}{4}$ sec. cor.
80.12 Intersect the E. bdy. of the Tp., 2 lks. S. of the cor. of secs. 7, 12, 13 and 18, hereinbefore described.

Thence
N. 89° 55' W., on true line, bet. secs. 12 and 13.
Over mountainous land, through scattering undergrowth.
Asc. 90 ft. over SE. slope.

13.40 Ridge, brs. NE. and SW.; desc. 374 ft. over NW. slope.
35.60 Ravine, 4 lks. wide, course NW.; asc. 51 ft. over NE. slope to

40.06 Set an iron post, 3 ft. long, 1 in. diam., 16 ins. in the ground to bed rock, deposit a stone marked with a cross (X) at base of post, and raise a mound of stone around post, for $\frac{1}{4}$ sec. cor., marked on brass cap.

$\frac{1}{4}$ $\frac{S 12}{S 13}$
1926

No bearing trees available. Asc. 20 ft. over NE. slope.
41.00 Spur, slopes N. 20° W.; desc 176 ft. over NW. slope.

52.20 Adobe Creek, with stream 6 lks. wide, 3 ins. deep, course S. 70° W.; asc. 158 ft. over SE. slope.

69.00 Spur, slopes S. Desc. 92 ft. over SW. slope to

80.12 The cor. of secs. 11, 12, 13 and 14.

Land, mountainous.
Soil, rocky, 4th rate.
Timber, none.
Undergrowth, oak brush, mountain mahogany, and catclaw.

N. 0° 1' W., bet. secs. 11 and 12.
Over mountainous land, through scattering undergrowth.
Asc. 59 ft. over SW. slope.

15.70 Draw, 6 lks. wide, course S. 10° W., asc. 267 ft. over SE. slope to

40.00 Set an iron post, 3 ft. long, 1 in. diam., 14 ins. in the ground to bed rock, deposit a stone marked with a cross (X) at base of post, and raise a mound of stone around post, for $\frac{1}{4}$ sec. cor., marked on brass cap

$\frac{1}{4}$
S 11 | S 12
1926

No bearing trees available. Asc. 30 ft. over SE. slope.
45.00 Ridge, brs. N. 60° E., and S. 60° W., desc. 115 ft. over NW. slope.

66.00 Draw, 6 lks. wide, course SW.; asc. 95 ft. over SE. slope to

80.00 Set an iron post; 3 ft. long, 2 ins. in diam., 8 ins. in the ground to bed rock, deposit a stone marked with a cross (X) at base of post, and raise a mound of stone around post, for cor. of secs. 1, 2, 11 and 12, marked on brass cap

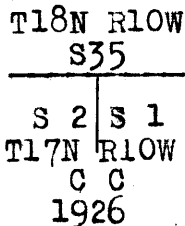
T 17 N R 10 W
S 2 | S 1
S 11 | S 12
1926

No bearing trees available.

Chains .	Land, mountainous. Soil, rocky, 4th rate. Timber, none . Undergrowth, oak brush, buck brush, mesquite, and yucca.
40.00	S.89°55'E., on random line bet. secs. 1 and 12.
80.00	Set temp. $\frac{1}{4}$ sec. cor. Intersect the E. bdy. of the Tp., 21 lks. S. of the cor. of secs. 1,6,7, and 12., hereinbefore described.
	Thence
9.00	S.89°56'W., on true line, bet. secs. 1 and 12. Over mountainous land, thru scattering undergrowth. Desc. 342 ft. over SW. slope to $\frac{1}{4}$ sec. cor.
40.00	Draw, course SW. $\frac{1}{4}$ sec. cor. E. slope. Set an iron post, 3 ft. long, 1 in. diam., 18 ins. in the ground to bed rock, deposit a stone marked with a cross (X) at base of post, and raise a mound of stone around post, for $\frac{1}{4}$ sec. cor., marked on brass cap
	$\frac{1}{4}$ S 1
	S12 1926
41.00	No bearing trees available. Creek, with stream, 6 lks. wide, 4 ins. deep, course S.; asc. 436 ft. over E. slope.
60.90	Spur, slopes SW.; desc. 127 ft. over W. slope.
74.10	Draw, 6 lks. wide, course S.20°W.; asc. 48 ft. over SE. slope.
80.00	The cor. of secs. 1, 2, 11, and 12.
	Land, mountainous. Soil, rocky, 4th rate. Timber, none. Undergrowth, oak brush, buck brush, mesquite, and yucca.
19.80	N.0°1'W., on true line bet. secs. 1 and 2. Over mountainous land, through scattering undergrowth. Asc. 189 ft. over SE. slope.
40.00	Spur, slopes E.; asc. 133 ft. along SE. slope. Set an iron post, 3 ft. long, 1 in. diam., 6 ins. in the ground to bed rock, deposit a stone marked with a cross (X) at base of post, and raise a mound of stone around post, for $\frac{1}{4}$ sec. cor., marked on brass cap
	$\frac{1}{4}$
	S 2 S 1
	1926
	No bearing trees available. Continue ascent.
62.20	Spur, slopes SE.; desc. 320 ft. over NE. slope.
79.70	Draw, 6 lks. wide, course S.70°E.; asc. 141 ft. over S. slope.
83.30	Spur, slopes S.80°E.
83.50	Intersect the S. bdy. of sec. 35, T17N, R10W., at a point 10.60 chs. S.89°43'E., of the cor. reestablished cor. of secs. 34 and 35, which is an iron post, 3 ins. in diam., projecting 16 ins. out of the ground, firmly set in mound of stone, properly marked on brass cap, and witnessed by mound of stone, 2 ft. base, 1 $\frac{1}{2}$ ft. high, N. of cor.

Chains.

At point of intersection, set an iron post, 3 ft. long, 2 ins. in diam., on bed rock, deposit a stone marked with a cross (X) at base of post, and raise a mound of stone around post, for closing cor. of secs. 1 and 2, marked on brass cap



No bearing trees available.

Land, mountainous.
Soil, rocky, 4th rate.
Timber, none.

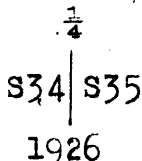
Undergrowth, mountain mahogany, catclaw, oak brush, buck-brush, and yucca.

From the standard cor. of secs. 34 and 35 on the S. bdy. of the Tp., hereinbefore described.

N.0°1'W., bet. secs. 34 and 35.
Over rolling land, through scattering undergrowth.

9.90
24.40
40.00

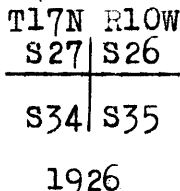
Asc. 29 ft. over S. slope.
Spur, slopes S.10°W.; then along top of spur.
Desc. 52 ft. over NW. slope.
Set an iron post, 3 ft. long, 1 in. diam., 16 ins. in the ground to bed rock, deposit a stone marked with a cross (X) at base of post, and raise a mound of stone around post, for $\frac{1}{4}$ sec. cor., marked on brass cap



No bearing trees available.
Over level ground.

59.00
80.00

Wash, 10 lks. wide, course S.20°W.; asc. 161 ft. over S. slope.
Set an iron post, 3 ft. long, 2 ins. in diam., 12 ins. in the ground to bed rock, deposit a stone marked with a cross (X) at base of post, and raise a mound of stone around post, for cor. of secs. 26, 27, 34, and 35, marked on brass cap



No bearing trees available.

Land, mountainous.
Soil, sandy and rocky, 3rd rate.
Timber, none.
Undergrowth, oak brush, catclaw, mesquite, and yucca.

40.00
79.90

East, on random line bet. secs. 26 and 35.
Set temp. $\frac{1}{4}$ sec. cor.
Fall 2 lks. N. of the cor. of secs. 25, 26, 35, and 36.

Thence

Chains

N.89°59'W., on true line bet. secs. 26 and 35.
 Over mountainous land, through scattering undergrowth.
 Desc. 102 ft. over NW. slope.
 12.90 Spur, slopes NW.; desc. 40 ft. over SW. slope.
 22.90 Head of wash, course S.; asc. 34 ft. over SE. slope.
 32.50 Spur, slopes SW.; desc. 50 ft. over W. slope.
 39.95 Set an iron post, 3 ft. long, 1 in. diam., 12 ins. in
 the ground to bed rock, deposit a stone marked with a
 cross (X) at base of post, and raise a mound of stone
 around post, for $\frac{1}{4}$ sec. cor., marked on brass cap

 $\frac{1}{4}$ S26S35
1926

No bearing trees available.
 Desc. 130 ft. over SW. slope.
 47.50 Wash, 10 lks. wide, course SW.; asc. 103 ft. over E.
 slope.
 57.00 Spur, slopes S.20°W.; thence over gently rolling land.
 79.90 The cor. of secs. 26, 27, 34, and 35.

Land, mountainous.
 Soil, rocky and sandy, 2nd and 3rd rate.
 Timber, none.
 Undergrowth, oak brush, buck brush, catclaw, and mesquite.

N.0°1'W., bet. secs. 26 and 27.
 Over rolling hills, through scattering undergrowth.
 Desc. 251 ft. over NW. slope.
 19.86 Wash, 100 lks. wide, course SW.; asc. 115 ft. over S.
 slope.
 40.00 Set an iron post, 3 ft. long, 1 in. diam., 14 ins. in
 the ground to bed rock, deposit a stone marked with a
 cross (X) at base of post, and raise a mound of stone
 around post, for $\frac{1}{4}$ sec. cor., marked on brass cap

 $\frac{1}{4}$

S27 | S26

1926

No bearing trees available.
 Asc. 174 ft. over SE. slope.
 Desc. 131 ft. over NE. slope.
 56.70 Set an iron post, 3 ft. long, 2 ins. in diam., 14 ins.
 80.00 in the ground to bed rock, deposit a stone marked with
 a cross (X) at base of post, and raise a mound of stone
 around post, for cor. of secs. 22, 23, 26, and 27, marked
 on brass cap

T17N R10W
S22 | S23

S27 | S26

1926

No bearing trees available.
 Land, rolling hills.
 Soil, red gravelly loam, 3rd rate.
 Timber, none.
 Undergrowth, oak brush and catclaw.

Chains

39.95 S.89°59'E., on random line bet. secs. 23 and 26.
 79.90 Set temp. $\frac{1}{4}$ sec. cor.
 Fall 2 lks. N. of the cor. of secs. 23, 24, 25, and 26.

Thence
 N.89°58'W., on true line bet. secs. 23 and 26.
 Over rolling hills, through scattering undergrowth.
 Asc. 101 ft. over SE. slope.
 3.40 Wash, 10 lks. wide, course SW.; continue asc.
 14.40 Spur, slopes SW.; desc. 50 ft.
 24.50 Asc. 85 ft. over SE slope.
 31.00 Spur, slopes S.30°W.; desc. 141 ft. over W. slope.
 39.95 Set an iron post, 3 ft. long, 1 in. diam., 6 ins. in
 the ground to bed rock, deposit a stone marked with a
 cross (X) at base of post, and raise a mound of stone
 around post, for $\frac{1}{4}$ sec. cor., marked on brass cap

$\frac{1}{4}$ S23

S26
 1926

No bearing trees available.
 Asc. 69 ft. over E. slope.
 47.00 Spur, slopes SW.; desc. 163 ft. over NW. slope.
 66.40 Wash, 60 lks. wide, course SW.; asc. 112 ft. over SE.
 slope.
 79.90 The cor. of secs. 22, 23, 26, and 27.

Land, rolling hills.
 Soil, sandy and rocky, 3rd rate.
 Timber, none.
 Undergrowth, oak brush, catclaw, and cacti.

N.0°1'W., bet. secs. 22 and 23.
 Over rolling land, through scattering undergrowth.
 Asc. 180 ft. over SE. slope. ;
 16.50 Top of ascent; then across mesa land.
 34.90 Edge of mesa, brs E. and W.; desc. 109 ft. over NW. slope.
 40.00 Set an iron post, 3 ft. long, 1 in. diam., 8 ins. in
 the ground to bed rock, deposit a stone marked with a
 cross (X) at base of post, and raise a mound of stone
 around post, for $\frac{1}{4}$ sec. cor., marked on brass cap

$\frac{1}{4}$

S22 | S23

1926

No bearing trees available.
 Desc. 82 ft. over NW. slope.
 45.30 Wash, 20 lks. wide, course SW.; asc. 223 ft. over S.
 slope.
 80.00 Set an iron post, 3 ft. long, 2 ins. in diam., 8 ins.
 in the ground to bed rock, deposit a stone marked with
 a cross (X) at base of post, and raise a mound of stone
 around post, for cor. of secs. 14, 15, 22, and 23, marked
 on brass cap

T17N R10W

S15 | S14

S22 | S23

1926

No bearing trees available.

Land, rolling.

Survey of the Subdivision of T17N, R10W.

Chains.

Soil, sandy and rocky, 3rd rate.
Timber, none.
Undergrowth, oak brush and cacti.

40.00 S.89°58'E., on random line bet. secs. 14 and 23.
79.94 Set temp. 1/4 sec. cor.
Fall 16 lks. S. of the cor. of secs. 13,14,23, and 24.

Thence:
39.05 S.89°55'W., on true line bet. secs. 14 and 23.
39.97 Over rolling land, through scattering undergrowth.
Desc. 157 ft. over NW. slope.
Wash, 10 lks. wide, course SW.
Set an iron post, 3 ft. long, 1 in. diam., 4 ins. in the ground to bed rock, deposit a stone marked with a cross (X) at base of post, and raise a mound of stone around post, for 1/4 sec. cor., marked on brass cap

1/4 S14
S23
1926

No bearing trees available.
Asc. 138 ft. over SE. slope.

79.94 The cor. of secs. 14,15,22, and 23.

Land, rolling.
Soil, red loam, gravelly, 3rd rate.
Timber, none.
Undergrowth, oak brush, cacti, and catclaw.

23.30 N.0°1'W., bet. secs. 14 and 15.
Over rolling land, through light undergrowth.
Desc. 538 ft. over N. slope.
40.00 Adobe creek, with stream of water 60 lks. wide, 1 ft. deep, course S.80°W.; asc. 197 ft. over S. slope.
Set an iron post, 3 ft. long, 1 in. diam., 14 ins. in the ground to bed rock, deposit a stone marked with a cross (X) at base of post, and raise a mound of stone around post, for 1/4 sec. cor., marked on brass cap

1/4
S15 | S14
1926

No bearing trees available.

63.20 Asc., very gentle S. slope, slightly.
Draw, 10 lks. wide, course SW.; asc. 275 ft. over S. slope.

80.00 Set an iron post, 3 ft. long, 2 ins. in diam., 16 ins. in the ground to bed rock, deposit a stone marked with a cross (X) at base of post, and raise a mound of stone around post, for cor. of secs. 10,11,14, and 15, marked on brass cap

T17N R10W
S10 | S11
S15 | S14
1926

Chains.

No bearing trees available.

Land, mountainous.

Soil, sandy and rocky, 3rd and 4th rate.

Timber, none.

Undergrowth, oak brush, buck brush, and catclaw.

40.00 N.89°55'E., on random line bet. secs. 11 and 14.
Set temp. $\frac{1}{4}$ sec. cor.
79.92 Fall 7 lks. N. of the cor. of secs. 11,12,13, and 14.

Thence

S.89°58'W., on true line bet. secs. 11 and 14.

Over rolling hills, through scattering undergrowth.

.60 Draw, 20 lks. wide, course S.; asc. 164 ft. over E.
slope.
14.00 Spur, slopes SW.; desc. 119 ft. over W. slope.
24.40 Draw, course S.; asc. 139 ft. over E. slope.
36.50 Spur, slopes S.; desc. 40 ft. over W. slope.
39.96 Set an iron post, 3 ft. long, 1 in. diam., 12 ins. in
the ground to bed rock, deposit a stone marked with a
cross (X) at base of post, and raise a mound of stone
around post, for $\frac{1}{4}$ sec. cor., marked on brass cap

$\frac{1}{4}$ S11

S14
1926

No bearing trees available.
Desc. 26 ft. over W. slope.
44.10 Draw, 10 lks. wide, course SW.; asc. 116 ft. over E.
slope.
55.90 Spur, slopes SW.; desc. 176 ft. over W. slope.
67.10 Draw, 10 lks. wide, course SW.
79.92 The cor. of secs. 10,11,14, and 15.

Land, low hills.

Soil, sandy and gravelly, 2nd rate.

Timber, none.

Undergrowth, oak brush, catclaw, and cacti.

N.0°1'W., bet. secs. 10 and 11.
Over rolling hills, through light undergrowth.
Asc. 41 ft. over S. slope.
3.50 Ridge, brs SW. and NE.; desc. 244 ft. over N. slope.
23.20 Draw, 10 lks. wide, course SW.; asc. 42 ft. over S.
slope.
40.00 Set an iron post, 3 ft. long, 1 in. diam., 16 ins. in
the ground to bed rock, deposit a stone marked with a
cross (X) at base of post, and raise a mound of stone
around post, for $\frac{1}{4}$ sec. cor., marked on brass cap

$\frac{1}{4}$
S10 | S11

1926

No bearing trees available.
Asc. 146 ft. over spur, sloping S.
80.00 Set an iron post, 3 ft. long, 2 ins. in diam., 16 ins.
in the ground to bed rock, deposit a stone marked with
a cross (X) at base of post, and raise a mound of stone
around post, for cor. of secs. 2,3,10, and 11, marked
on brass cap

T17N R10W
 S 3 | S 2
 S10 | S11

1926

No bearing trees available.

Land, low hills.
 Soil, sandy and gravelly, 2nd rate.
 Timber, none.
 Undergrowth, oak brush, catclaw, cacti.

40.00 N.89°58'E., on random line bet. secs. 2 and 11.
 Set temp. $\frac{1}{4}$ sec. cor.
 79.92 Fall 9 lks. S. of the cor. of secs. 1,2,11, and 12.

Thence
 S.89°54'W., on true line bet. secs. 2 and 11.
 Over mountainous land, through scattering undergrowth.
 Asc. 53 ft. over SE. slope.
 8.30 Spur, slopes SW.; desc. 228 ft. over NW. slope.
 39.96 Set an iron post, 3 ft. long, 1 in. diam., 4 ins. in
 the ground to bed rock, deposit a stone marked with a
 cross (X) at base of post, and raise a mound of stone
 around post, for $\frac{1}{4}$ sec. cor., marked on brass cap

$\frac{1}{4}$ S 2
 S11
 1926

No bearing trees available.
 Asc. 31 ft. over E. slope.
 41.50 Desc. 82 ft. over W. slope.
 49.15 Draw, 20 lks. wide, course SW.; asc. 95 ft. over E. slope.
 60.00 Spur, slopes S.; desc. 92 ft. over W. slope.
 74.40 Draw, course S.; asc. 48 ft. over E. slope.
 79.92 The cor. of secs. 2,3,10, and 11.

Land, hilly.
 Soil, sandy and rocky, 2nd and 3rd rate.
 Timber, none.
 Undergrowth, oak brush, catclaw, and cacti.

N.0°1'W., on true line bet. secs. 2 and 3.
 Over rolling hills, through scattering undergrowth.
 Along W. slope of spur, sloping S.
 23.30 At this point enter mountains.; desc. 78 ft. over NW.
 slope.
 30.20 Draw, 20 lks. wide, course SW.; asc. 98 ft. over S. slope
 40.00 Set an iron post, 3 ft. long, 1 in. diam., 20 ins. in
 the ground to bed rock, deposit a stone marked with a
 cross (X) at base of post, and raise a mound of stone
 around post, for $\frac{1}{4}$ sec. cor., marked on brass cap

$\frac{1}{4}$
 S 3 | S 2
 1926

No bearing trees available.
 Asc. 566 ft. over very broken S. slope.
 83.67 Intersect the S. bdy. of sec. 34, T18N, R10W., 10.59 chs.

Chains.

East of the reestablished cor. of secs. 33 and 34, which is a lava stone, 12x12x6 ins. above ground, having 3 notches on the E. and W. faces, and marked T18N R10W on N. face, and witnessed by a mound of stone 2 ft. base, 1½ ft. high N. of cor. At point of intersection, set an iron post, 3 ft. long, 2 ins. in diam., 3 ins. in the ground to bed rock, deposit a stone marked with a cross (X) at base of post, and raise a mound of stone around post, for closing cor. of secs. 2 and 3, marked on brass cap

T18N R10W
S S34

S 3 | S 2
T17N R10W
C C
1926

No bearing trees available.

Land, rough mountains.
Soil, rocky, 4th rate.
Timber, none.
Undergrowth, oak brush, catclaw, and cacti.

From the standard cor. of secs. 33 and 34 on the S. bdy. of the Tp., hereinbefore described.

N.0°2'W., bet. secs. 33 and 34.
Over mountainous land, through scattering undergrowth.
Desc. 60 ft. over NE. slope.

3.00 Wash, 10 lks. wide, course W.; asc. 84 ft. over S. slope.

10.80 Spur, slopes W.; desc. 67 ft. over NW. slope.

24.90 Wash, 20 lks. wide, course SW.; asc. 238 ft. over S. slope.

36.60 Point of spur, slopes SE.; desc. 67 ft. over NE. slope.

40.00 Set an iron post, 3 ft. long, 1 in. diam., 18 ins. in the ground to bed rock, deposit a stone marked with a cross (X) at base of post, and raise a mound of stone around post, for ¼ sec. cor., marked on brass cap

¼
S33 | S34

1926

No bearing trees available.

42.20 Same wash, 20 lks. wide, course SE.; asc. 47 ft. over SW. slope.

45.00 Point of spur, slopes W.; desc. 18 ft. over NW. slope.

49.00 Same wash, 20 lks. wide, course SW.; asc. 285 ft. over SE. slope.

66.00 Spur, slopes SW.; asc. 54 ft. along SW. slope.

77.00 Spur, slopes W.; desc. 34 ft. over NW. slope.

80.00 Set an iron post, 3 ft. long, 2 ins. in diam., 18 ins. in the ground to bed rock, deposit a stone marked with a cross (X) at base of post, and raise a mound of stone around post, for cor. of secs. 27, 28, 33, and 34, marked on brass cap

T17N R10W
S28 | S27

S33 | S34

1926

No bearing trees available.

Chains.

Land, mountainous.
Soil, sandy and rocky, 3rd and 4th rate.
Timber, none.
Undergrowth, oak brush, mountain mahogany, catclaw,
mesquite and yucca.

40.00 East, on random line bet. secs. 27 and 34.
Set temp. $\frac{1}{4}$ sec. cor.
80.10 Fall 10 lks. N. of the cor. of secs. 26, 27, 34, and 35.

Thence
N. $89^{\circ}56'$ W., on true line bet. secs. 27 and 34.
.10 Over mountainous land, through scattering undergrowth.
17.00 Spur, slopes SW.; desc. 236 ft. over NW. slope.
40.05 Foot of desc.; then over level ground.
Set an iron post, 3 ft. long, 1 in. diam., 27 ins. in
the ground, for $\frac{1}{4}$ sec. cor., marked on brass cap

$\frac{1}{4}$ S27

S34
1926

No bearing trees available.
40.30 Raise mound of stone 2 ft. base, $1\frac{1}{2}$ ft. high, N. of cor.
Wash, 20 lks. wide, course S. 60° W.; asc. 256 ft. over
SE. slope.
74.50 Spur, slopes SW.; desc. 53 ft. over NW. slope.
80.10 The cor. of secs. 27, 28, 33, and 34.

Land, mountainous.
Soil, black loam and rocky, 2nd and 4th rate.
Timber, none.
Undergrowth, oak brush, mountain mahogany, mesquite,
and catclaw.

8.20 N. $0^{\circ}2'$ W., bet. secs. 27 and 28.
Over rolling land, through scattering undergrowth.
Desc. 91 ft. over NW. slope.
15.80 Wash, 20 lks. wide, course SW.; asc. 80 ft. over S,
slope.
30.30 Desc. 157 ft. over NW. slope.
Wash, 20 lks. wide, course SW.; asc. 87 ft. over SW.
slope.
40.00 Set an iron post, 3 ft. long, 1 in. diam., 12 ins. in
the ground to bed rock, deposit a stone marked with a
cross (X) at base of post, and raise a mound of stone
around post, for $\frac{1}{4}$ sec. cor., marked on brass cap

$\frac{1}{4}$
S28 | S27

1926

No bearing trees available.
67.50 Asc. 194 ft. over SW. slope.
Desc. 77 ft. over N. slope.
80.00 Set an iron post, 3 ft. long, 2 ins. in diam., 27 ins.
in the ground, for cor. of secs. 21, 22, 27, and 28,
marked on brass cap

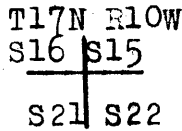
T17N R10W
S21 | S22

S28 | S27
1926

Chains.	No bearing trees available. Raise mound of stone, 3 ft. base, 2 ft. high, W. of cor. Land, rolling. Soil, red loam, 3rd rate. Timber, none. Undergrowth, oak brush and catclaw.
40.00	S.89°56'E., on random line bet. secs. 22 and 27. Set temp. $\frac{1}{4}$ sec. cor.
80.10	Fall 9 lks. S. of the cor. of secs. 22,23,26, and 27. Thence West, on true line bet. secs. 22 and 27. Over rolling hills, through scattering undergrowth. Asc. 165 ft. over E. slope.
9.10	Spur, slopes SW.; desc. 145 ft. over NW. slope.
33.10	Wash, 20 lks. wide, course SW.; asc. 74 ft. over SE. slope.
40.05	Set an iron post, 3 ft. long, 1 in. diam., 8 ins. in the ground to bed rock, deposit a stone marked with a cross (X) at base of post, and raise a mound of stone around post, for $\frac{1}{4}$ sec. cor., marked on brass cap $\frac{1}{4}$ S22 S27 1926
51.00	No bearing trees available. Asc. 54 ft. over SE. slope.
80.10	Desc. 129 ft. over NW. slope. The cor. of secs. 21,22,27, and 28. Land, rolling hills. Soil, red loam, 3rd rate. Timber, none. Undergrowth, oak brush, catclaw, and cacti.
13.40	N.0°2'W., bet. secs. 21 and 22. Over mountainous land, through scattering undergrowth. Desc. 129 ft. over N. slope.
18.70	Draw, 4 lks. wide, course NW.; asc. 25 ft. over SW. slope.
30.10	Wash, 10 lks. wide, course W.; asc. 118 ft. over S. slope.
39.60	Point of spur, slopes SW.; desc. 31 ft. over NW. slope.
40.00	Draw, 6 lks. wide, course SW.; asc. 81 ft. over S. slope. Set an iron post, 3 ft. long, 1 in. diam., 16 ins. in the ground to bed rock, deposit a stone marked with a cross (X) at base of post, and raise a mound of stone around post, for $\frac{1}{4}$ sec. cor., marked on brass cap $\frac{1}{4}$ S21 S22 1926
47.80	No bearing trees available. Asc. 81 ft. over S. slope.
69.10	Spur, slopes S.70°W.; desc. 276 ft. over NW. slope. Creek, with stream 4 lks. wide, 2 ins. deep, course W. Thence across bottom land.
76.20	Adobe creek, with stream 10 lks. wide, 8 ins. deep, course S.70°W.; asc. 33 ft. over S. slope. Asc. 40 ft. over S. slope.
80.00	Set an iron post, 3 ft. long, 2 ins. in diam., 27 ins.

Chains.

in the ground, for cor. of secs. 15,16,21, and 22, marked on brass cap



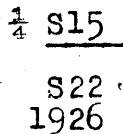
1926

No bearing trees available.
Land, mountainous.
Soil, rocky and gravelly loam, 3rd rate.
Timber, none.
Undergrowth, oak brush, mountain mahogany, buck brush, yucca.

East, on random line bet. secs. 15 and 22.

40.00 Set temp. 1/4 sec. cor.
79.96 Fall 5 lks. S. of the cor. of secs. 14,15,22, and 23.

Thence
S.89°58'W., on true line bet. secs. 15 and 22.
Over mountainous land, through scattering undergrowth.
S. rim of Adobe Creek canyon, brs NE. and SW.;
DEsc. over precipitous NW. slope 436 ft.
39.98 Set an iron post, 3 ft. long, 1 in. diam., 10 ins. in the ground to bed rock, deposit a stone marked with a cross (X) at base of post, and raise a mound of stone around post, for 1/4 sec. cor., marked on brass cap

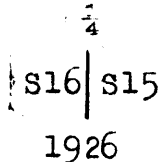


No bearing trees available.
Desc. 102 ft. over NW. slope.
70.35 Adobe creek, with stream 10 lks. wide, 8 ins. deep, course S.70°W.; asc. 23 ft. over SE. slope.

79.96 The cor. of secs. 15,16,21, and 22.

Land, mountainous.
Soil, black loam, 2nd rate and rocky, 4th rate.
Timber, none.
Undergrowth, oak brush, mountain mahogany, buck brush, and yucca.

N.0°2'W., bet. secs. 15 and 16.
Over mountainous land, through scattering undergrowth.
Asc. 223 ft. over S. slope.
10.80 Wire fence, brs S.70°E. and N.23°W.
31.72 Wire fence, brs N.80°E. and S.80°W.
31.72 Spur, slopes W.; desc. 132 ft. over N. slope.
40.00 Set an iron post, 3 ft. long, 1 in. diam., 27 ins. in the ground, for 1/4 sec. cor., marked on brass cap



No bearing trees available.

40.50 Draw, 4 lks. wide, course NW.; asc. 10 ft. over SW.slope
42.50 Point of spur, slopes W.; desc. 20 ft. over NW. slope.

BOOK 3746

31 Survey of the Subdivision of T17N, R10W.

Chains.

- 47.30 Draw, 10 lks. wide, course W.; asc. 185 ft. over SE. slope.
 71.10 Spur, slopes S.30°W.; asc. 70 ft. over SW. slope.
 80.00 Set an iron post, 3 ft. long, 2 ins. in diam., on bed rocky deposit a stone marked with a cross (X) at base of post, and raise a mound of stone around post, for cor. of secs. 9,10,15, and 16, marked on brass cap

T17N, R10W	
S 9	S10
S16	S16

1926

No bearing trees available.

Land, mountainous.

Soil, sandy and rocky, 3rd rate.

Timber, none.

Undergrowth, oak brush, catclaw, buck brush, and yucca.

- 40.00 N.89°58'E., on a random line bet. secs. 10 and 15.
 Set temp. $\frac{1}{4}$ sec. cor.
 79.92 Fall 26 lks. N. of the cor. of secs. 10,11,14, and 15.

Thence

N.89°51'W., on true line bet. secs. 10 and 15.

Over mountainous land, through light undergrowth.

Asc. 18 ft. over SE. slope.

- 3.70 Spur, slopes SW.; desc. 312 ft. over NW. slope.
 31.90 Wash, 10 lks. wide, course SW.; then over level ground.
 39.96 Set an iron post, 3 ft. long, 1 in. diam., 27 ins. in the ground, for $\frac{1}{4}$ sec. cor., marked on brass cap

 $\frac{1}{4}$ S10

S15

1926

No bearing trees available.

Raise mound of stone, 2 ft. base, 1 $\frac{1}{2}$ ft. high, N. of cor.

- 45.30 Wash, 4 lks. wide, course S.20°W.; asc. 46 ft. over SE. slope.
 60.10 Spur, slopes SW.; desc. 29 ft. over W. slope.
 68.60 Wash, 6 lks. wide, course SW.; asc. 75 ft. over SE. slope.
 77.90 Spur, slopes S.30°W.; desc. slightly over W. slope.
 79.92 The cor. of secs. 9,10,15, and 16.

Land, mountainous.

Soil, sandy and rocky, 3rd rate.

Timber, none.

Undergrowth, oak brush, buck brush, mesquite, and catclaw.

- 22.10 N.0°2'W., bet. secs. 9 and 10.
 Over mountainous land, through scattering undergrowth.
 Asc. 85 ft. over SW. slope.
 37.10 Spur, slopes S.10°E.; then along top of spur.
 40.00 Leave top of spur; thence along E. slope.
 Set an iron post, 3 ft. long, 1 in. diam., 6 ins. in the ground to bed rock, deposit a stone marked with a cross (X) at base of post, and raise a mound of stone around post, for $\frac{1}{4}$ sec. cor., marked on brass cap

Chains

 $\frac{1}{4}$

S 9 | S10

1926

No bearing trees available.

- 48.00 Spur, slopes SW.; desc. 150 ft. over NW. slope.
 74.80 Draw, 10 lks. wide, course SW.; asc. 74 ft. over SE. slope.
 80.00 Set an iron post, 3 ft. long, 2 ins. in diam., 12 ins. in the ground to bed rock, deposit a stone marked with a cross (X) at base of post, and raise a mound of stone around post, for cor. of secs. 3, 4, 9, and 10, marked on brass cap

T17N R10W

S 4 | S 3

S 9 | S10

1926

No bearing trees available.

Ladd, mountainous.
 Soil, rocky and sandy, 3rd rate.
 Timber, none.
 Undergrowth, oak brush, mesquite, and catclaw.

- 40.00 S. 89°51'E., on random line bet. secs. 3 and 10.
 80.00 Set temp. $\frac{1}{4}$ sec. cor.
 80.00 Fall 21 lks. S. of the cor. of secs. 2, 3, 10, and 11.

Thence

- West, on true line bet. secs. 3 and 10.
 Over rolling hills, through scattering undergrowth.
 Desc. 94 ft. over W. slope.
 7.40 Draw, 20 lks. wide, course S.; asc. 87 ft. over E. slope.
 18.70 Spur, slopes S.; then over level mesa.
 28.60 Leave mesa; desc. 82 ft. over W. slope.
 40.00 Set an iron post, 3 ft. long, 1 in. diam., 10 ins. in the ground to bed rock, deposit a stone marked with a cross (X) at base of post, and raise a mound of stone around post, for $\frac{1}{4}$ sec. cor., marked on brass cap

 $\frac{1}{4}$ S 3

S10

1926

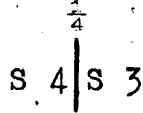
No bearing trees available.

- Over W. slope.
 43.60 Draw, 6 lks. wide, course S.; asc. 40 ft. over gentle E. slope.
 60.00 Desc. 153 ft. over W. slope.
 71.60 Draw, 20 lks. wide, course SW.; asc. 13 ft. over SE. slope
 80.00 The cor. of secs. 3, 4, 9, and 10.

Land, mountainous.
 Soil, sandy and gravelly, 2nd rate.
 Timber, none.
 Undergrowth, oak brush, catclaw, and cacti.

Chains.

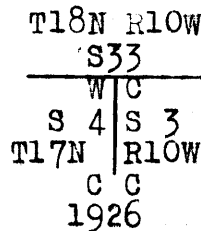
N.0°2'W., bet. secs. 3 and 4.
 Over rolling hills, through scattering undergrowth.
 Asc. 164 ft. over SE. slope.
 19.60 Spur, slopes SW.; desc. 29 ft. along W. slope of spur.
 30.00 Asc. 75 ft. over W. slope.
 40.00 Set an iron post, 3 ft. long, 1 in. diam., 12 ins. in
 the ground to bed rock, deposit a stone marked with a
 cross (X) at base of post, and raise a mound of stone
 around post, for $\frac{1}{4}$ sec. cor., marked on brass cap



1926

No bearing trees available.
 Asc. along W. slope, 40 ft.

47.50 From this point, desc. 112 ft. over W. slope.
 73.50 Draw, course SW.; asc. 117 ft. over S. slope.
 83.29 Set an iron post, 3 ft. long, 2 ins. in diam., 4 ins.
 in the ground to bed rock, deposit a stone marked with
 a cross (X) at base of post, and raise a mound of stone
 around post, for witness cor. to closing cor. of secs. 3 and
 4, marked on brass cap



No bearing trees available.

83.64 Intersect the S. bdy. of sec. 33, T18N,R10W., at a point
 10.53 chs. S.89°56'E., of the cor. of secs. 32 and 33,
 which is an iron post; 3 ins. in diam., firmly set
 in mound of stone, properly marked on brass cap and wit-
 nessed by mound of stone 4 ft. base, 3 ft. high, N. of
 cor.
 The true point for the closing cor. of secs. 3 and 4,
 T17N,R10W., falls on small rock ledge, where a perman-
 ent cor. could not be built.

Land, mountainous.
 Soil, sandy and rocky, 3rd rate.
 Timber, none.
 Undergrowth, oak brush, mesquite, catclaw, and cacti.

From the true point for the standard cor. of secs. 32
 and 33, on the S. bdy. of the Tp., hereinbefore des-
 cribed.

N.0°2'W., bet. secs. 32 and 33.
 Over mountainous land, through scattering undergrowth.
 2.00 Wash, 50 lks. wide, course N.15°W.
 7.00 Same wash, 50 lks. wide, course N.25°E.
 12.30 Francis Creek, with stream of water, 20 lks. wide,
 8 ins. deep, course SE.
 Asc. 249 ft. over S. slope.
 28.30 Spur, slopes SW.; desc. 162 ft. over N. slope.
 39.70 Set an iron post, 3 ft. long, 1 in. diam., 8 ins. in
 the ground to bed rock, deposit a stone marked with a
 cross (X) at base of post, and raise a mound of stone
 around post, for witness cor. to $\frac{1}{4}$ sec. cor., marked on brass
 cap

Chains.

WC
¼

S32 | S33

1926

40.00 No bearing trees available.
True point for ¼ sec. cor. falls on ledge of rock.

40.20 Draw, 10 lks. wide, course SW.; asc. 96 ft. over S.slope.

45.28 Spur, slopes SW.; asc. 167 ft. over W. slope.

69.50 Spur, slopes SW.; desc. 26 ft. over N. slope.

72.80 Draw, course SW.; asc. 100 ft. over S. slope.

77.00 S. rim of mesa, brs E. and W.

80.00 Set an iron post, 3 ft. long, 2 ins. in diam., 20 ins. in the ground to bed rock, deposit a stone marked with a cross (X) at base of post, and raise a mound of stone around post, for cor. of secs. 28,29,32, and 33, marked on brass cap

T17N R10W

S29 | S28

S32 | S33

1926

No bearing trees available.

Land, mountainous.

Soil, rocky, 3rd and 4th rate.

Timber, none.

Undergrowth, oak brush, cacti, catclaw, and grass.

40.00 East, on random line bet. secs. 28 and 33.

Set temp. ¼ sec. cor.

79.88 Fall 9 lks. N. of the cor. of secs. 27,28,33, and 34.

Thence

N.89°56'W., on true line bet. secs. 28 and 33.

Over rolling hills, through scattering undergrowth.

Desc. 144 ft. over W. slope.

10.70 Draw, 10 lks. wide, course SW.; asc. 44 ft. over E. slope.

15.90 Spur, slopes SW.; desc. 120 ft. over W. slope.

28.50 Draw, 10 lks. wide, course SW.; asc. 51 ft. over rolling land, sloping to the S.

39.94 Set an iron post, 3 ft. long, 1 in. diam., 27 ins. in the ground, for ¼ sec. cor., marked on brass cap

¼ S28

S33

1926

No bearing trees available.

Raise mound of stone, 2 ft. base, 1½ ft. high, N. of cor.

Desc. 59 ft. over rolling land, sloping to the S.

79.88 The cor. of secs. 28,29,32, and 33.

Land, rolling and mountainous.

Soil, sandy and rocky, 3rd rate.

Timber, none.

Undergrowth, oak brush, cacti, catclaw, and fair grass.

N.0°2'W., bet. secs. 28 and 29.

Over slightly rolling mesa land, through scattering undergrowth

Chains.

40.00 Set an iron post, 3 ft. long, 1 in. diam., 27 ins. in the ground, for $\frac{1}{4}$ sec. cor., marked on brass cap

$$\begin{array}{c} \frac{1}{4} \\ \hline \text{S29} \mid \text{S28} \end{array}$$

1926

No bearing trees available.

41.40 Raise mound of stone, 3 ft. base, 2 ft. high, W. of cor. Fence, brs N.70°E. and S.70°W.

43.30 Draw, 50 lks. wide, course SW.

80.00 Set an iron post, 3 ft. long, 2 ins. in diam., 18 ins. in the ground to bed rock, deposit a stone marked with a cross (X) at base of post, and raise a mound of stone around post, for cor. of secs. 20, 21, 28, and 29, marked on brass cap

$$\begin{array}{c} \text{T17N R10W} \\ \hline \text{S20} \mid \text{S21} \\ \hline \text{S29} \mid \text{S28} \end{array}$$

1926

No bearing trees available.

Land, level mesa land.

Soil, red loam, 2nd rate.

Timber, none.

Undergrowth, oak brush, catclaw, and fair grass.

40.00 S.89°56'E., on random line bet. secs. 21 and 28.

Set temp. $\frac{1}{4}$ sec. cor.

79.90 Fall 7 lks. S. of the cor. of secs. 21, 22, 27, and 28.

Thence

N.89°59'W., on true line bet. secs. 21 and 28.

Over rolling land, through scattering undergrowth.

Desc. 193 ft. over NW. slope.

25.27 Wash, 10 lks. wide, course NW.

29.90 Fence, brs N. and S.

39.95 Set an iron post, 3 ft. long, 1 in. diam., 18 ins. in the ground to bed rock, deposit a stone marked with a cross (X) at base of post, and raise a mound of stone around post, for $\frac{1}{4}$ sec. cor., marked on brass cap

$$\frac{1}{4} \text{ S21}$$

S28

1926

No bearing trees available.

Over nearly level land.

51.00 Wash, 30 lks. wide, course SW.

79.90 The cor. of secs. 20, 21, 28, and 29.

Land, rolling.

Soil, red loam, 2nd and 3rd rate.

Timber, none.

Undergrowth, oak brush and cacti.

N.0°2'W., bet. secs. 20 and 21.

Over rolling land, through scattering undergrowth.

Chains	
26.40	N. rim of mesa, brs E. and W.; then desc. 219 ft. over precipitous N. slope in to box canyon.
30.40	Adobe creek, with stream of water 40 lks. wide, 8 ins. deep, course SW.; asc. 151 ft. over rocky S. slope.
35.00	N. rim of Adobe creek canyon, brs E. and W.; then across mesa land.
40.00	Set an iron post, 3 ft. long, 1 in. diam., 12 ins. in the ground to bed rock, deposit a stone marked with a cross (X) at base of post, and raise a mound of stone around post, for $\frac{1}{4}$ sec. cor., marked on brass cap
	$\frac{1}{4}$ S20 S21 1926 No bearing trees available.
42.60	Road, brs E. and W.
47.00	Fence, brs E. and W.
47.78	Leave mesa, brs NE. and SW.; desc. 76 ft. along W. slope.
54.50	Draw, course W.; continue along W. slope.
56.09	Spur, slopes W.; desc. 117 ft. over NW. slope.
71.70	Creek, dry, 100 lks. wide, course SW.; asc. 30 ft. over gentle E. slope.
80.00	Set an iron post, 3 ft. long, 2 ins. in diam., 27 ins. in the ground, for cor. of secs. 16, 17, 20, and 21, marked on brass cap
	T17N R10W S17 S16 S20 S21 1926 No bearing trees available. Land, hilly and rolling. Soil, black loam, 2nd rate. Timber, none. Undergrowth, oak brush, and catclaw.
40.00	S.89°59'E., on random line bet. secs. 16 and 21. Set temp. $\frac{1}{4}$ sec. cor.
80.00	Fall 2 lks. N. of the cor. of secs. 15, 16, 21, and 22.
	Thence N.89°58'W., on true line bet. secs. 16 and 21. Over rolling land, through scattering undergrowth. Asc. 103 ft. over SE. slope.
16.00	Spur, slopes S.; desc. 31 ft. over SW. slope.
18.50	Ravine, 4 lks. wide, course S.; asc. 117 ft. over SE. slope.
29.10	Spur, slopes S.70°W.; desc. 122 ft. over SW. slope.
40.00	Set an iron post, 3 ft. long, 1 in. diam., 10 ins. in the ground to bed rock, deposit a stone marked with a cross (X) at base of post, and raise a mound of stone around post, for $\frac{1}{4}$ sec. cor., marked on brass cap
	$\frac{1}{4}$ S16 S21 1926 No bearing trees available.

Chains.

- 42.10 Ravine, course NW.; desc. 48 ft. along NE. slope.
 73.00 Wash, 15 lks. wide, course S.; asc. 18 ft. over SE. slope.
 74.80 Point of spur, slopes S.; desc. 11 ft. over SW. slope.
 78.60 Draw, 6 lks. wide, course S.; asc. 22 ft. over SE. slope.
 80.00 The cor. of secs. 16, 17, 20, and 21.

Land, mountainous.
 Soil, sandy and rocky, 3rd rate.
 Timber, none.
 Undergrowth, oak brush, catclaw, mesquite, and yucca.

N.0°2'W., bet. secs. 16 and 17.
 Over rolling hills, through light undergrowth.
 Asc. 94 ft. over land sloping to the E.

- 3.30 Wash, 10 lks. wide, course SE.; continue ascent.
 40.00 Set an iron post, 3 ft. long, 1 in. diam., 27 ins. in
 the ground, for $\frac{1}{4}$ sec. cor., marked on brass cap

$\frac{1}{4}$
 S17 | S16
 1926

No bearing trees available.
 Raise mound of stone, 3 ft. base, 2 ft. high, W. of cor.
 Asc. 30 ft. along E. slope.

- 44.28 Spur, slopes SW.; desc. 67 ft. over NW. slope.
 50.30 Draw, 40 lks. wide, course SW.; asc. 115 ft. over S.
 slope.

- 80.00 Set an iron post, 3 ft. long, 2 ins. in diam., 6 ins.
 in the ground to bed rock, deposit a stone marked with
 a cross (X) at base of post, and raise a mound of stone
 around post, for cor. of secs. 8, 9, 16, and 17, marked
 on brass cap

T17N R10W
 S 8 | S 9
 S17 | S16
 1926

No bearing trees available.

Land, rolling hills.
 Soil, sandy and black loam, 2nd rate.
 Timber, none.
 Undergrowth, catclaw, sage brush and fair grass.

- 40.00 S.89°58'E., on random line bet. secs. 9 and 16
 Set temp. $\frac{1}{4}$ sec. cor.
 79.98 Fall 9 lks. N. of the cor. of secs. 9, 10, 15, and 16.

Thence
 N.89°54'W., on true line bet. secs. 9 and 16.
 Over mountainous land, through scattering undergrowth.
 Desc. 133 ft. over NW. slope.

- 12.20 Head of draw, course SW.; asc. 14 ft. over SE. slope.
 20.10 Spur, slopes SW.; desc. 120 ft. over NW. slope.
 39.99 Set an iron post, 3 ft. long, 1 in. diam., 16 ins. in
 the ground to bed rock, deposit a stone marked with a
 cross (X) at base of post, and raise a mound of stone
 around post, for $\frac{1}{4}$ sec. cor., marked on brass cap

$\frac{1}{4}$ S 9
 S16
 1926

Chains	No bearing trees available. Desc. 86 ft. over NW. slope.
48.20	Wash, 10 lks. wide, course SW.; asc. 115 ft. over SE. slope.
58.00	Spur, slopes SW.; desc. 160 ft. over W. slope.
66.20	Wash, 10 lks. wide, course SW.; asc. 45 ft. over SE. slope.
79.98	The cor. of secs. 8, 9, 16, and 17.
	Land, mountainous. Soil, sandy and rocky, 3rd rate. Timber, none. Undergrowth, oak brush, mesquite, catclaw, and yucca.
	<hr/>
	N.0°2'W., bet. secs. 8 and 9. Over rolling hills, through scattering undergrowth. Asc. 178 ft. over S. slope.
40.00	Set an iron post, 3 ft. long, 1 in. diam., 27 ins. in the ground, for $\frac{1}{4}$ sec. cor., marked on brass cap
	$\frac{1}{4}$ S 8 S 9 1926
	No bearing trees available. Raise mound of stone, 3 ft. base, 2 ft. high, W. of cor. Asc. 80 ft. over gentle S. slope.
80.00	Set an iron post, 3 ft. long, 2 ins. in diam., 6 ins. in the ground to bed rock, deposit a stone marked with a cross (X) at base of post, and raise a mound of stone around post, for $\frac{1}{4}$ sec. cor., marked on brass cap
	T17N R10W S 5 S 4 S 8 S 9 1926
	No bearing trees available. Land, low hills. Soil, black loam, 2nd rate. Timber, none. Undergrowth, oak brush, catclaw, and cacti.
	<hr/>
	S.89°54'E., on random line bet. secs. 4 and 9
40.00	Set temp. $\frac{1}{4}$ sec. cor.
79.96	Fall 9 lks. N. of the cor. of secs. 3, 4, 9, and 10.
	Thence N.89°50'W., on true line bet. secs. 4 and 9. Over rolling land, through scattering undergrowth. Asc. 75 ft. over E. slope.
10.00	Thence over level mesa.
20.00	Spur, slopes SW.;
24.90	Leave mesa, brs. N. and S.; desc. 115 ft. over W. slope.
39.98	Set an iron post, 3 ft. long, 1 in. diam., 14 ins. in the ground, to bed rock, deposit a stone marked with a cross (X) at base of post, and raise a mound of stone around post, for $\frac{1}{4}$ sec. cor., marked on brass cap
	$\frac{1}{4}$ S 4 S 9 1926

Chains.	No bearing trees available.
40.16	Draw, 20 lks. wide, course SW.; asc. 22 ft. over E. slope.
42.05	Spur, slopes S.; desc. 45 ft. over W. slope.
50.80	Draw, 10 lks. wide, course SW.; asc. 63 ft. over E. slope.
59.75	Spur, slopes S.; desc. 100 ft. over W. slope.
71.45	Draw, 10 lks. wide, course S.; asc. 121 ft. over E. slope.
79.96	The cor. of secs. 4, 5, 8, and 9.
	Land, rolling and hilly. Soil, black loam, rocky, 3rd rate. Timber, none. Undergrowth, oak brush, catclaw, and cacti.
	<hr/>
	N.0°2'W., bet. secs. 4 and 5. Over rolling land, through scattering undergrowth. Desc. 81 ft. over general E. slope.
29.40	Draw, 10 lks. wide, course SE.; asc. 89 ft. over W. slope.
40.00	Set an iron post, 3 ft. long, 1 in. diam., 27 ins. in the ground, for $\frac{1}{4}$ sec. cor., marked on brass cap
	$\frac{1}{4}$ S 5 S 4 1926
	No bearing trees available. Raise mound of stone, 4 ft. base, 2½ ft. high W. of cor. Asc. 269 ft. over W. slope.
75.80	Draw, 20 lks. wide, course SW.; continue ascent.
83.45	Intersect the S. bdy. of sec. 32, T18N, R10W., at a point, 10.79 chs. S.89°57'E., of the reestablished cor. of secs. 31 and 32, which is an iron post, 3 ins. in diam., projecting 12 ins. above ground, properly marked on brass cap and witnessed by mound of stone 3 ft. base 1½ ft. high, N. of cor. At point of intersection, set an iron post, 3 ft. long, 2 ins. in diam., 27 ins. in the ground, for closing cor. of secs. 4 and 5, marked on brass cap
	T18N R10W S32 ----- S 5 S 4 T17N R10W C C 1926
	No bearing trees available. Raise mound of stone, 3 ft. base, 2 ft. high, S. of cor.
	Land, low hills. Soil, black loam, 2nd rate. Timber, none. Undergrowth, oak brush, catclaw, and cacti.
	<hr/>
	From the standard cor. of secs. 31 and 32 on the S. bdy. of the Tp., hereinbefore described.
	N.0°3'W., bet. secs. 31 and 32. Over mountainous land, through scattering undergrowth. Asc. 29 ft.
6.00	Spur, slopes SE.; desc. 416 ft. over N. slope.
7.90	Road, brs E. to Cofer ranch and W. to Kingman.

Survey of the Subdivision of T17N,R10W.

40

Chains.

- 8.00 Fence, brs NE. and SW.
 38.20 Wash, 20 lks. wide, course E.;
 40.00 Set an iron post, 3 ft. long, 1 in. diam., 20 ins. in the ground to bed rock, deposit a stone marked with a cross (X) at base of post, and raise a mound of stone around post, for $\frac{1}{4}$ sec. cor., marked on brass cap
- $\frac{1}{4}$
 S31 | S32
 1926
- No bearing trees available.
 Asc. 167 ft. over S. slope.
 55.00 Spur, slopes E.; desc. 108 ft. over N. slope.
 68.00 Draw, 5 lks. wide, course NE.; asc. 67 ft. over SE. slope.
 75.40 Spur, slopes NE.; desc. 53 ft. over N. slope.
 80.00 Set an iron post, 3 ft. long, 2 ins. in diam., 3 ins. in the ground to bed rock, deposit a stone marked with a cross (X) at base of post, and raise a mound of stone around post, for cor. of secs. 29,30,31, and 32, marked on brass cap
- T17N R10W
 S30 | S29
 S31 | S32
 1926
- No bearing trees available.
- Land, rolling hills.
 Soil, black loam, 2nd rate.
 Timber, none.
 Undergrowth, oak brush, buck brush, catclaw, and cacti.
-
- 40.00 East, on random line bet. secs. 29 and 32.
 Set temp. $\frac{1}{4}$ sec. cor.
 80.02 Fall 14 lks. N. of the cor. of secs. 28,29,32, and 33.
- Thence
 N.89°54'W., on true line bet. secs. 29 and 32.
 Over mountainous land, through scattering undergrowth.
 Desc. over rolling land, sloping to the S.
 8.00 W. edge of mesa, brs NW. and SE.; desc. 268 ft. over SW. slope.
 40.01 Set an iron post, 3 ft. long, 1 in. diam., 14 ins. in the ground to bed rock, deposit a stone marked with a cross (X) at base of post, and raise a mound of stone around post, for $\frac{1}{4}$ sec. cor., marked on brass cap
- $\frac{1}{4}$ S29
 S32
 1926
- No bearing trees available.
 Desc. 125 ft. over SW. slope.
 49.70 Francis creek, with stream of water, 20 lks. wide, 1 ft. deep, course SE.; asc. 196 ft. over E. slope.
 67.50 Spur, slopes SE.; desc. 40 ft. over S. slope.
 74.50 Draw, 10 lks. wide, course SE.; then over N. slope.
 80.02 The cor. of secs. 29,30,31, and 32.
- Land, mountainous.
 Soil, black loam and rocky, 3rd rate.
 Undergrowth, oak brush, cacti, and catclaw. (Fair grass)
 Timber, none.

Chains.

West, on random line bet. secs. 30 and 31.
 40.00 Set a temp. $\frac{1}{4}$ sec. cor.
 79.92 Intersect the W. bdy. of the Tp., 7 lks. N. of the cor.
 of secs. 25, 30, 31, and 36, hereinbefore described.

Thence

N. $89^{\circ}57'E.$, on true line bet. secs. 30 and 31.
 Over rolling hills, through scattering undergrowth.
 Desc. 42 ft. along S. slope.
 12.00 Draw, 10 lks. wide, course NE.; then along NW. slope.
 15.00 Spur, slopes NE.; desc. 47 ft. over N. slope.
 24.10 Draw, 10 lks. wide, course SE.; asc. 150 ft. over SW.
 slope.
 39.92 Set an iron post, 3 ft. long, 1 in. diam., 27 ins. in
 the ground, for $\frac{1}{4}$ sec. cor., marked on brass cap

$$\frac{1}{4} \text{ S30}$$

$$\text{S31}$$

$$1926$$

No bearing trees available.

Asc. 10 ft. over S. slope.
 41.40 Spur, slopes SE.; desc. 267 ft. over N. slope.
 79.92 The cor. of secs. 29, 30, 31, and 32.

Land, rolling hills.

Soil, black loam, 2nd rate.

Timber, none.

Undergrowth, oak brush, catclaw, cacti, and sage brush.

N. $0^{\circ}3'W.$, bet. secs. 29 and 30.

Over rolling hills, through scattering undergrowth.
 1.00 Draw, 100 lks. wide, course E.
 6.20 Draw, course SE.; asc. 92 ft. over S. slope.
 16.30 Spur, slopes SE.; asc. 30 ft. over E. slope.
 23.86 Spur, slopes NE.; desc. 179 ft. over N. slope.
 33.50 West bank of stream, from the NE., course SE.
 Asc. 85 ft. over broken SE. slope.
 39.00 Spur, slopes NE.; desc. slightly.
 40.00 Set an iron post, 3 ft. long, 1 in. diam., 10 ins. in
 the ground to bed rock, deposit a stone marked with a
 cross (X) at base of post, and raise a mound of stone
 around post, for $\frac{1}{4}$ sec. cor., marked on brass cap

$$\frac{1}{4}$$

$$\text{S30} \mid \text{S29}$$

$$1926$$

No bearing trees available.

Desc. 56 ft. over N. slope.
 45.40 Draw, 80 lks. wide, course E.; asc. 202 ft. over E. slope
 73.09 Spur, slopes E.; desc. 25 ft. over N. slope.
 76.20 Draw, course E.; asc. 34 ft. over S. slope.
 80.00 Set an iron post, 3 ft. long, 2 ins. in diam., 20 ins.
 in the ground to bed rock, deposit a stone marked with
 a cross (X) at base of post, and raise a mound of stone
 around post, for cor. of secs. 19, 20, 29, and 30, marked
 on brass cap

$$\text{T17N R10W}$$

$$\text{S19} \mid \text{S20}$$

$$\text{S30} \mid \text{S29}$$

$$1926$$

No bearing trees available.

Chains.

Land, rolling hills.
Soil, black loam, 2nd rate.
Timber, none.
Undergrowth, oak brush, catclaw, buck brush, and sage brush.

40.00 S.89°54'E., on random line bet. secs. 20 and 29.
Set temp. 1/4 sec. cor.
79.94 Fall 7 lks. S. of the cor. of secs. 20,21,28, and 29.

Thence
N.89°57'W., on true line bet. secs. 20 and 29.
Over mesa land, through scattering undergrowth.
25.00
25.00 E. rim of Francis creek canyon, brs N. and S.; desc.
243 ft. over W. slope.
37.00 Francis creek, with stream of water, 40 lks. wide, 1 ft.
deep, course S.; asc. 51 ft. over E. slope.
39.97 Set an iron post, 3 ft. long, 1 in. diam., 10 ins. in
the ground, to bed rock, deposit a stone marked with a
cross (X) at base of post, and raise a mound of stone
around post, for 1/4 sec. cor., marked on brass cap

1/4 S20

S29
1926

No bearing trees available.
From this cor. the main ranch of the Arizona Live Stock
Co., brs N.5°W., 35.00 chs. dist.
Asc. 269 ft. over E. slope.
47.60 W. rim of Francis creek canyon, brs N. and S.; then over
mesa land.
55.00 Leave mesa, brs N. and S.; desc. 97 ft. over W. slope.
62.00 Head of draw, 2 lks. wide, course S.; desc. slightly.
79.94 The cor. of secs. 19,20,29, and 30.

Land, rolling.
Soil, black loam, 2nd rate and rocky, 4th rate.
Timber, none
Undergrowth, cacti, oak brush, and catclaw.

40.00 S.89°57'W., on random line bet. secs. 19 and 30.
Set temp. 1/4 sec. cor.
79.76 Intersect the cor. of secs. 19,24,25, and 30, on the W.
bdy. of the Tp., hereinbefore described.

Thence
N.89°57'E., on true line bet. secs. 19 and 30.
Over rolling hills, through scattering undergrowth.
Desc. 132 ft. over N. slope.
14.75 Draw, 20 lks. wide, course SE.; asc. 175 ft. over S.
slope.
39.76 Set an iron post, 3 ft. long, 1 in. diam., 8 ins. in
the ground to bed rock, deposit a stone marked with a
cross (X) at base of post, and raise a mound of stone
around post, for 1/4 sec. cor., marked on brass cap

1/4 S19

S30
1926

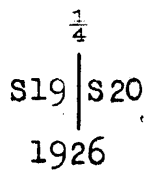
No bearing trees available.

Chains.

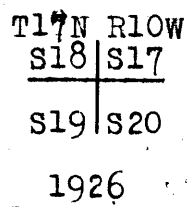
- 50.65 Asc. 30 ft. over S. slope.
- 55.00 Spur, slopes SE.; desc. 19 ft. over E. slope.
- 67.85 Draw, 5 lks. wide, course S.; asc. 98 ft. over S. slope.
- 79.76 Spur, slopes SE.; desc. 43 ft. over SE. slope.
- The cor. of secs. 19,20,29; and 30.

Land, rolling.
 Soil, black loam, 2nd rate.
 Timber, none.
 Undergrowth, cacti, catclaw, sage brush and fair grass.

- 3.80 N.0°3'W., bet. secs. 19 and 20.
- 3.82 Over rolling hills, through scattering undergrowth.
- 12.30 Asc. 53 ft. over S. slope.
- 22.00 Spur, slopes E.; desc. 86 ft. over N. slope.
- 28.40 Fence, brs E. and W.
- 34.30 Draw, 5 lks. wide, course E.; asc. 68 ft. over S. slope.
- 34.33 Spur, slopes E.; desc. 39 ft. over N. slope.
- 40.00 Draw, 5 lks. wide, course E.; asc. 34 ft. over S. slope.
- Wire fence, brs E. and W.
- Spur, slopes E.; desc. 38 ft. over N. slope.
- Set an iron post, 3 ft. long, 1 in. diam., 14 ins. in the ground to bed rock, deposit a stone marked with a cross (X) at base of post, and raise a mound of stone around post, for $\frac{1}{4}$ sec. cor., marked on brass cap



- 50.50 No bearing trees available.
- 51.70 Desc. 75 ft. over N. slope.
- 69.90 Draw, 10 lks. wide, course SE.; asc. 103 ft. over S. slope.
- 71.90 Wire fence, brs NE. and SW.
- 80.00 Road, brs SE to Arizona Live Stock ranch and NW. to Kingman.
- Spur, slopes SE.; then over rolling land.
- Set an iron post, 3 ft. long, 2 ins. in diam., 27 ins. in the ground, for cor. of secs. 17,18,19, and 20, marked on brass cap



No bearing trees available.
 Land, low hills.
 Soil, black loam, 2nd rate.
 Timber, none.
 Undergrowth, oak brush, catclaw, and grass.

- 40.00 S.89°57'E., on random line bet. secs. 17 and 20.
- 79.96 Set temp. $\frac{1}{4}$ sec. cor.
- Fall 2 lks. S. of the cor. of secs. 16,17,20, and 21.

Thence
 N.89°58'W., on true line bet. secs. 17 and 20.
 Over rolling hills, through scattering undergrowth.

Chains	
	Asc. 40 ft. over E. slope.
12.70	Spur, slopes SW.; desc. 57 ft. over W. slope.
22.00	Draw, 5 lks. wide, course S.; asc. 43 ft. over E. slope.
26.80	Spur, slopes S.; desc. 119 ft. over W. slope.
36.40	West fork of Francis creek, dry, 100 lks. wide, course S.
	Asc. slightly over E. slope.
39.198	Set an iron post, 3 ft. long, 1 in. diam., 8 ins. in the ground to bed rock, deposit a stone marked with a cross (X) at base of post, and raise a mound of stone around post, for $\frac{1}{4}$ sec. cor., marked on brass cap
	$\frac{1}{4}$ S17
	S20 1926
	No bearing trees available.
	Asc. 155 ft. over E. slope.
79.96	The cor. of secs. 17,18,19, and 20.
	Land, rolling.
	Soil, black loam, 2nd rate.
	Timber, none.
	Undergrowth, cacti, catclaw, and sage brush.
	<hr/>
	S.89°57'W., on random line bet. secs. 18 and 19.
40.00	Set temp. $\frac{1}{4}$ sec. cor.
79.87	Fall 11 lks. N. of the cor. of secs. 13,18,19, and 24, on the W. bdy. of the tp., hereinbefore described.
	Thence
	N.89°52'E., on true line bet. secs. 18 and 19.
	Over rolling hills, through scattering undergrowth.
	Desc. 173 ft. over E. slope.
31.50	Draw, 10 lks. wide, course SE.; asc. 121 ft. along a S. slope.
39.87	Set an iron post, 3 ft. long, 1 in. diam., 18 ins. in the ground to bed rock, deposit a stone marked with a cross (X) at base of post, and raise a mound of stone around post, for $\frac{1}{4}$ sec. cor., marked on brass cap
	$\frac{1}{4}$ S18
	S19 1926
	No bearing trees available.
	Desc. 51 ft. over SE. slope.
69.87	Spur, slopes SE.; then over rolling land.
69.87	Road, brs. SE. to Arizona Live Stock Co. ranch and NW. to Kingman.
79.87	The cor. of secs. 17,18,19, and 20.
	Land, rolling.
	Soil, black loam, 2nd rate.
	Timber, none.
	Undergrowth, cacti, catclaw, and sage brush.
	<hr/>
	N.0°3'W., bet. secs. 17 and 18.
	Over rolling hills, through scattering undergrowth.
2.50	Spur, slopes E.; desc. 84 ft. over N. slope.
17.30	Draw, 10 lks. wide, course SE.; asc. 90 ft. over S. slope
26.70	Spur, slopes SE.; desc. slightly over rolling land.
40.00	Set an iron post, 3 ft. long, 1 in. diam., 20 ins. in

Chains

the ground to bed rock, deposit a stone marked with a cross (X) at base of post, and raise a mound of stone around post, for $\frac{1}{4}$ sec. cor., marked on brass cap

$$\begin{array}{c} \frac{1}{4} \\ \text{S18} | \text{S17} \\ \hline 1926 \end{array}$$

No bearing trees available.

Over rolling land, draining to the SE.

80.00

Set an iron post, 3 ft. long, 2 ins. in diam., 18 ins. in the ground to bed rock, deposit a stone marked with a cross (X) at base of post, and raise a mound of stone around post, for cor. of secs. 7,8,17, and 18, marked on brass cap

$$\begin{array}{c} \text{T17N R10W} \\ \text{S 7} | \text{S 8} \\ \hline \text{S18} | \text{S17} \end{array}$$

1926

No bearing trees available.

Land, rolling.

Soil, red loam, 2nd rate.

Timber, none.

Undergrowth, oak brush and catclaw.

40.00

S.89°58'E., on random line bet. secs. 8 and 17.

79.96

Set temp. $\frac{1}{4}$ sec. cor.

Intersect the cor. of secs. 8,9,16, and 17.

Thence

N.89°58'W., on true line bet. secs. 8 and 17.

Over rolling hills, through scattering undergrowth.

Desc. 34 ft. over S. slope.

9.00

Draw, 5 lks. wide, course S.; asc. slightly over gentle S. slope.

19.80

Spur, slopes S.; then over level land.

34.30

Wash, 10 lks. wide, course S.; asc. 20 ft. over S. slope.

39.98

Set an iron post, 3 ft. long, 1 in. diam., 12 ins. in the ground to bed rock, deposit a stone marked with a cross (X) at base of post, and raise a mound of stone around post, for $\frac{1}{4}$ sec. cor., marked on brass cap

$$\frac{1}{4} \text{ S 8}$$

$$\begin{array}{c} \text{S17} \\ \hline 1926 \end{array}$$

No bearing trees available.

Proceed over level land.

50.00

Desc. 68 ft. over W. slope.

58.00

Draw, 2 lks. wide, course S.; asc. 35 ft. over E. slope.

61.90

Spur, slopes S.; desc. 54 ft. over W. slope.

66.60

Draw, 50 lks. wide, course SE.; asc. 146 ft. over E. slope.

79.96

The cor. of secs. 7,8,17, and 18.

Land, rolling.

Soil, red loam, 2nd rate.

Timber, none.

Undergrowth, cacti, catclaw, grass, and sage brush.

Chains

40.00 S.89°52'W., on random line bet. secs. 7 and 18.
 Set temp. 1/4 sec. cor.
 79.69 Intersect the W. bdy. of the Tp., 12 lks. S. of the cor. of secs. 7, 12, 13, and 18., which is an iron post, 3 ins. in diam., projecting 9 ins. above ground, properly marked on brass cap and witnessed by mound of stone 3 ft. base, 2 ft. high, W. of cor.

Thence
 39.69 N.89°57'E., on true line bet. secs. 7 and 18. Over gently rolling land, through scattering undergrowth. Set an iron post, 3 ft. long, 1 in. diam., 20 ins. in the ground to bed rock, deposit a stone marked with a cross (X) at base of post, and raise a mound of stone around post, for 1/4 sec. cor., marked on brass cap

1/4 S 7

S18
1926

No bearing trees available.
Continue over slightly rolling land.

79.69 The cor. of secs. 7, 8, 17, and 18.

Land, gently rolling.
Soil, black loam, 2nd rate.
Timber, none.
Undergrowth, oak brush, catclaw, and grass.

15.00 N.0°3'W., bet. secs. 7 and 8.
Over rolling land, through light undergrowth.
40.00 Desc. along E. slope 117 ft.
True point for 1/4 sec. cor. falls in wash, 100 lks. wide, course SE.
41.70 Set an iron post, 3 ft. long, 1 in. diam., 10 ins. in the ground to bed rock, deposit a stone marked with a cross (X) at base of post, and raise a mound of stone around post, for witness cor. to 1/4 sec. cor., marked on brass cap

1/4
 S 7 | S 8
 W C
 1926

No bearing trees available.
 Asc. 111 ft. over S. slope
 Thence over level mesa land.
 Draw course SW.
 49.00 Set an iron post, 3 ft. long, 2 ins. in diam., 27 ins. in the ground, for cor. of secs. 5, 6, 7, and 8, marked on brass cap

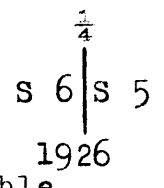
T17N R10W
 S 6 | S 5
 S 7 | S 8
 1926

No bearing trees available.
 Land, gently rolling and level.
 Soil, black loam, 2nd rate.
 Timber, none.
 Undergrowth, oak brush, and catclaw.

Chains.	S.89°58'E., on random line bet. secs. 5 and 8.
40.00	Set temp. $\frac{1}{4}$ sec. cor.
79.92	Fall 2 lks. S. of the cor. of secs. 4, 5, 8, and 9.
	Thence
	N.89°59'W., on true line bet. secs. 5 and 8.
	Over rolling mountains, through scattering undergrowth.
	Asc. 55 ft. over E. slope.
9.90	Spur, slopes S.; desc. 171 ft. over W. slope.
26.00	Draw, 70 lks. wide, course S.; asc. 103 ft. over E. slope.
35.00	Thence over level land.
39.96	Set an iron post, 3 ft. long, 1 in. diam., 4 ins. in the ground to bed rock, deposit a stone marked with a cross (X) at base of post, and raise a mound of stone around post, for $\frac{1}{4}$ sec. cor., marked on brass cap
	$\frac{1}{4}$ S 5
	S 8
	1926
	No bearing trees available.
	Desc. gentle W. slope, 86 ft.
77.30	Draw, 20 lks. wide, course SW.; then over land sloping slightly to the S.
79.92	The cor. of secs. 5, 6, 7, and 8.
	Land, rolling mountains.
	Soil, black loam, 2nd rate, and rocky, 3rd and 4th rate.
	Timber, none.
	Undergrowth, oak brush and cacti.
	<hr/>
	S.89°57'W., on random line bet. secs. 6 and 7.
40.00	Set temp. $\frac{1}{4}$ sec. cor.
79.62	Intersect the cor. of secs. 1, 6, 7, and 12, on the W. bdy. of the Tp., which is an iron post, 3 ins. in diam. projecting 9 ins. above ground, properly marked on brass cap, and witnessed by mound of stone 3 ft. base, 1 ft. high, W. of cor.
	Thence
	N.89°57'E., on random line bet. secs. 6 and 7.
	Over rolling hills, through scattering undergrowth.
20.60	Wash, 50 lks. wide, course SE.
21.90	Wash, 10 lks. wide, course S.
30.60	Wash, 5 lks. wide, course SE.
39.62	Set an iron post, 3 ft. long, 1 in. diam., 27 ins. in the ground, for $\frac{1}{4}$ sec. cor., marked on brass cap
	$\frac{1}{4}$ S 6
	S 7
	1926
	No bearing trees available.
	Raise mound of stone, 3 ft. base, 2 ft. high, N. of cor.
	Continue over level land sloping slightly to the S.
79.62	The cor. of secs. 5, 6, 7, and 8.
	Land, rolling.
	Soil, black loam, 2nd rate.
	Timber, none.
	Undergrowth, oak brush and catclaw.
	<hr/>

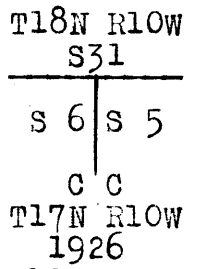
Chains.

N.0°3'W., bet. secs. 5 and 6.
 Over rolling hills, through light undergrowth.
 Asc. 116 ft. over S. slope.
 19.40 Wash, 50 lks. wide, course SE.; continue asc.
 27.00 S. rim of mesa, brs E. and W.; thence across.
 40.00 Set an iron post, 3 ft. long, 1 in. diam., 3 ins. in
 the ground to bed rock, deposit a stone marked with
 cross (X) at base of post, and raise a mound of stone
 around post, for ¼ sec. cor., marked on brass cap



No bearing trees available.
 Continue over almost level land.

83.46 Intersect the S. bdy. of sec. 31, T18N,R10W., at a point
 29.02 chs. W. of the ¼ sec. cor. of sec. 31, which is
 an iron post, 1 in. diam., 9 ins. above ground, properly
 marked on brass cap, and witnessed by mound of stone
 2 ft. base, 1½ ft. high, N. of cor.
 At point of intersection, set an iron post, 3 ft. long,
 2 ins. in diam., 27 ins. in the ground, for closing cor.
 of secs. 5 and 6, marked on brass cap



No bearing trees available.
 Raise mound of stone, 3 ft. base, 2 ft. high, S. of cor.

Land, rolling.
 Soil, black loam, 2nd rate.
 Timber, none.
 Undergrowth, oak brush catclaw, and cacti.

FINAL TEST OF INSTRUMENTS 8478 and 10125, AT COMPLETION OF THIS GROUP.

February 27, 1926:

We examine the adjustments of the transits and find them correct; then to test the solar apparatus, by comparing their indications, resulting from observations made during a.m. and p.m. hours with a meridian established by Polaris observation by Glenn F. Sawyer on Feb. 10, 1926, described on page 3 hereof, we proceed as follows:

At 8 h 0m a.m., l.m.t., We set off $34^{\circ}50\frac{1}{2}'$ N. on the lat. arcs, $8^{\circ}26'S$. on the decl arcs, and determine meridian with the solar, which we find to agree within 1' with the true meridian.

At apparent noon, with the lat. arcs unchanged, We observe the sun on the meridian; the resulting reading of each decl. arc is $8^{\circ}23'S$., which agrees with the computed decl. of the sun.

At 4h 0m p.m., l.m.t., with the lat arcs unchanged, We set off $8^{\circ}18'S$. on the decl. arcs and determine meridian with the solar, which we find to agree within $1\frac{1}{2}'$ with the true meridian.

As all of the solar observations during the usual hours of solar work come within $1\frac{1}{2}'$ of the true meridian, We conclude that the adjustments of the instruments were maintained, throughout the survey of this township.

BOUNDARIES OF T17N, R10W.

Latitudes, departures and closing errors.

Line designated	True course	Distance	Latitudes		Departures	
			N.	S.	E.	W.
South boundary	West	480.00				489.00
West boundary	N $0^{\circ}2'E$	239.80	239.80		.14	
	North	243.48	243.48			
North boundary	East	148.37			148.37	
	S. $89^{\circ}57'E$	40.00		.04	40.00	
	East	40.00			40.00	
	S. $89^{\circ}56'E$	40.00		.05	40.00	
	East	120.00			120.00	
	S. $89^{\circ}43'E$	40.00		.20	40.00	
	East	40.00			40.00	
	N. $89^{\circ}02'E$	10.62	.18		10.62	
East boundary	South	483.66		483.66		
Convergency					.51	
Totals			483.46	483.95	479.64	480.00
				483.46		479.64
Error in latitude-----			0.49			
Error in departure-----			0.36			

GENERAL DESCRIPTION.

LAND: This township is mountainous on the east side, the balance of which is a rolling hilly country. Francis Creek and Adobe Creek take care of the drainage to the south and southwest. The approximate elevation is around 4,000 ft. above sea level.

SOIL: The soil is a rich black loam, 2nd rate in the more rolling land, but in the hills it became very rocky and gravelly mixed with a red granite formation, 3rd and 4th rate.

TIMBER: A few scattered cottonwoods were found along Francis and Adobe Creeks.

UNDERGROWTH: Cacti, greasewood, catclaw, mountain mahogany, oak brush, buck brush, and yucca.

EVIDENCE OF MINERAL: None.

WATERING PLACES: Francis Creek and Adobe Creek, both flow good streams of water.

SETTLEMENT: The Arizona Live Stock Co. have a sheep ranch in the center of sec. 20. Clyde Cofer has a cattle ranch in sec. 32.

INDUSTRY: This township is well suited for stock grazing.

CERTIFICATE OF UNITED STATES SURVEYOR.

I, Charles E. Hunter, U.S. Transitman, hereby certify upon honor that, in pursuance of special instructions received from the U. S. Surveyor General, for Group 132, Arizona bearing date of the 24th day of May, 1924, I have well, faithfully, and truly in my own proper person, and in strict conformity with said instructions, the Manual of Surveying Instructions, and the laws of the United States, surveyed all those parts or portions of

the South boundary

East boundary and

Subdivision lines of

Township 17 North, Range 10 West of the Gila and Salt

River Base and Meridian, in the State of Arizona, which are represented in and by diagram on page 2 hereof

the foregoing field notes as having been executed by me, and under my direction; and that all the corners of said survey have been established and perpetuated in strict accordance with the Manual of Surveying Instructions, and the special written instructions of the U. S. Surveyor General, for Group 132, Arizona and in the specific manner described in the field notes, and that the foregoing are the original field notes of such survey.

Place: Phoenix, Arizona.

Charles E. Hunter, U.S. Transitman

Date: May 1, 1926.

APPROVAL:

Office of the United States Surveyor General,

192

The foregoing field notes of the survey of

executed by

under his special instructions dated, 19, having been critically examined, and the necessary corrections and explanations made, the said field notes, and the surveys they describe, are hereby approved.

U. S. Surveyor General

I certify that the foregoing transcript of the field notes of the above described surveys in

has been correctly copied from the original notes on file in this office.

U. S. Surveyor General

CERTIFICATE OF UNITED STATES SURVEYOR.

I, Glenn F. Sawyer, U. S. Surveyor, hereby certify upon honor that, in pursuance of special instructions received from the U. S. Surveyor General, for Group 132, Arizona bearing date of the 24th day of May, 1924, I have well, faithfully, and truly in my own proper person, and in strict conformity with said instructions, the Manual of Surveying Instructions, and the laws of the United States, surveyed all those parts or portions of

the South boundary
West boundary and
Subdivision lines of

Township 17 North, Range 10 West of the Gila and Salt
River Base and Meridian, in the State of Arizona, which are represented in and by diagram on page 2 hereof the foregoing field notes/as having been executed by me, and under my direction; and that all the corners of said survey have been established and perpetuated in strict accordance with the Manual of Surveying Instructions, and the special written instructions of the U. S. Surveyor General, for Group 132, Arizona and in the specific manner described in the field notes, and that the foregoing are the original field notes of such survey.

Glenn F. Sawyer
 U. S. Surveyor.

June 5 1926
Phoenix, Arizona

APPROVAL.

OFFICE OF THE U.S. SUPERVISOR OF SURVEYS,

Denver, Colo., Dec. 20, 1926.

The foregoing field notes of the survey of the South boundary, East boundary
and Subdivision lines and South half (completion) of the West
boundary of

Township 17 North, Range 10 West
of the Gila and Salt River Base and Meridian
in the State of Arizona

executed by Glenn F. Sawyer, U.S. Surveyor & Charles E. Hunter, U.S. Transitman under special instructions dated May 24, 1924 for Group 132, Arizona, having been critically examined, and the necessary corrections and explanations made, the said field notes, and the surveys they describe, are hereby approved.

Marshall Johnson
 U.S. Supervisor of Surveys.

I certify that the foregoing transcript of the field notes of the above-described surveys in _____
_____, has been correctly copied from the original notes on file in this office.