

FIELD NOTES

OF THE RESURVEY OF THE

East Boundary of Township 2 South, Range 10 East; and

East Boundary, of Township 2 South, Range 11 East

and of the Survey of

the North Boundary,

the South Boundary,

and the Subdivision lines of

TOWNSHIP 2 SOUTH, RANGE 11 EAST

Of the Gila and Salt River Base and Meridian,

In the State of Arizona

EXECUTED BY

Theodore Vander Meer, U.S. Transitman

and

Otto L. Draper, U.S. Transitman

In the capacity of U. S. Surveyors, under Special Instructions dated May 25, 1926,

issued by the United States District Cadastral Engineer to govern surveys included in Group

No. 140, Arizona, which were approved by the Commissioner of the General Land

Office, June 4, 1926, and Assignment Instructions dated December 31, 1926.

Resurvey and Survey commenced January 6, 1927.

Resurvey and Survey completed January 26, 1927.

3820

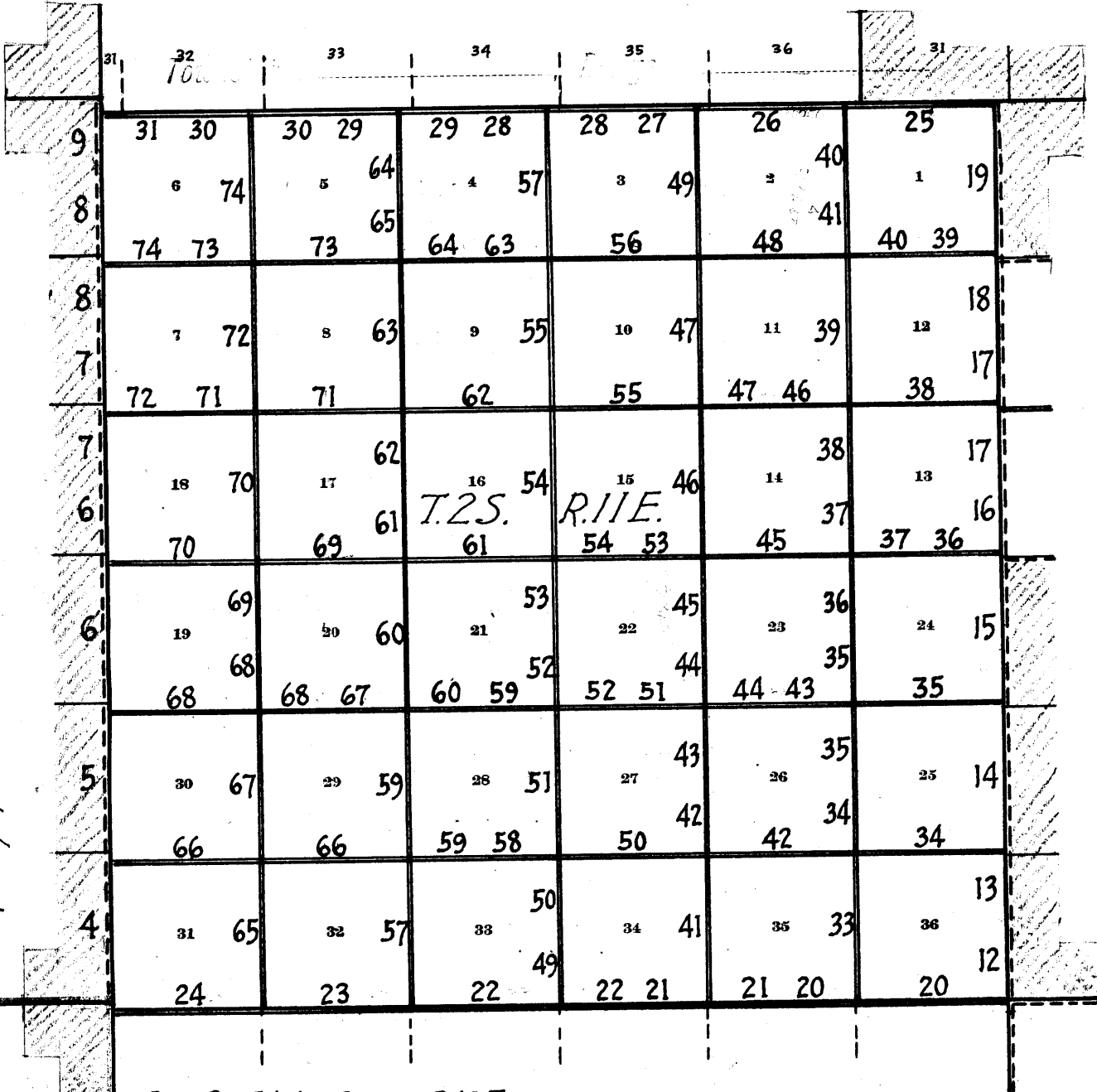
3820

174
1A

Book "A"
Group 140 - Arizona


BOOK 3820

INDEX DIAGRAM.



Page 3 - S. bdy. of T.2S., R.9E. and
Page 3 - S. bdy. of T.2S., R.10E.

← Page 3 - E. bdy. of T.3S., R.10E.
Page 10 - Reconstruction of Cor. of Ts. 3 & 4S., R. 10 & 11E.

- Surveyed under this group.
- Resurveyed under this group.
- Retraced under this group (to reestablish Tp.cor.)
- Accepted surveys, retracements or resurveys.
- Unsurveyed.
-  Areas surveyed as per accepted plats on file.

119

BOOK 3820

Book "A"

GROUP 140 - ARIZONA

Township 2 South, Range 11 East

• DATE • DIAGRAM •
1927

{ S. bdy. T. 25, R. 10E., & S. bdy. T. 25, R. 9E. retraced Jan. 21-24, 1927
by Theo. Vander Meer, U.S.T. No cars found E. of cor. of Ts. 2 & 3 S., R. 8 & 9 E.

1-18 6 1-26	1-25 1-25	1-18 5 1-26	1-24 1-24	1-18 4 1-26	1-20 1-20	1-17 3 1-19	1-20 1-20	1-17 2 1-20	1-20 1-20	1-17 1 1-20	1-17 1-17
1-25 7 1-25	1-25 1-25	1-19 8 1-19	1-24 1-24	1-24 9 1-24	1-20 1-20	1-13 10 1-13	1-10 1-10	1-15 11 1-15	1-15 1-15	1-15 12 1-15	1-11 1-11
1-19 18 1-19	1-19 1-19	1-22 17 1-22	1-22 1-22	1-21 16 1-21	1-13 1-13	1-14 15 1-14	1-10 1-10	1-14 14 1-14	1-14 1-14	1-13 13 1-13	1-11 1-11
1-22 19 1-22	1-22 1-22	1-21 20 1-21	1-21 1-21	1-15 21 1-15	1-13 1-13	1-12 22 1-12	1-10 1-10	1-13 23 1-13	1-13 1-13	1-7 24 1-7	1-11 1-11
1-21 30 1-21	1-21 1-21	1-15 29 1-15	1-15 1-15	1-12 28 1-12	1-12 1-12	1-9 27 1-9	1-9 1-9	1-8 26 1-8	1-8 1-8	1-8 25 1-8	1-9 1-9
1-8 31 1-8	1-15 1-15	1-8 32 1-8	1-8 1-8	1-7 33 1-7	1-9 1-9	1-7 34 1-7	1-8 1-8	1-7 35 1-7	1-7 1-7	1-6 36 1-6	1-9 1-9

{ E. bdy. T. 35, R. 10E. retraced Jan. 17 & 18, 1927 by Theo. Vander Meer, U.S.T.
No cars found N. of cor. of Ts. 3 & 4 S., R. 10 & 11 E.

————— Surveyed by Otto L. Draper, U.S. Transitman, on dates shown thereon.

- - - - - Resurveyed by Otto L. Draper, U.S.T. on dates shown thereon.

————— Surveyed by Theodore Vander Meer, U.S. Transitman on dates shown thereon.

- - - - - Resurveyed by Theodore Vander Meer, U.S.T. on dates shown thereon.

Surveys herein described were executed on dates shown on diagram on page 1 hereof, by Theodore Vander Meer, U. S. Transitman and Otto L. Draper, U. S. Transitman, using respectively, Gurley solar transit No. 20120 and Young and Sons solar transit No. 8584, each equipped with full vertical circle and Smith Solar attachment. Unless otherwise specified, all azimuth determinations were made with the solar attachments.

Jan. 5, 1927: At camp in the NW. quarter of sec. 2, T. 3 S., R. 11 E., G. & S. R. B. & M., Arizona, in latitude $33^{\circ} 12' 00''$ N., longitude $111^{\circ} 11' 45''$ W., examine the adjustments of the instruments and correct all errors; then to test the solar apparatus by comparing their indications resulting from observations made during a. m. and p. m. hours with a meridian established by Polaris observation, proceed as follows:

Jan. 6, 1927, at 0 h. 32 m., a.m., l.m.t., at above station, observe Polaris at Western Elongation, making four observations, two each with the telescope in direct and reversed positions, and mark the mean point in the line thus determined by a tack in a peg driven firmly in the ground 6 chs. N. of station.

Azimuth of Polaris at western elongation = $1^{\circ} 17' 39''$.

Jan. 6, 1927. At 7 h. 30 m., a.m., lay off the azimuth $1^{\circ} 17\frac{1}{2}'$ to the east and mark the meridian thus determined by a tack in a peg driven firmly in the ground 6 chs. N. of station.

At 8:00 a. m., app. t., set off $33^{\circ} 12'$ N., on the latitude arcs, $22^{\circ} 30\frac{1}{2}'$ S., on the declination arcs and determine meridians with the solars, which agree with the true meridian.

At app. noon, with the lat. arcs unchanged, observe the sun on the meridian, with both instruments; the resulting reading of the declination arcs is $22^{\circ} 31\frac{1}{2}'$ S., which agrees with the computed declination of the sun.

At 3. h. 0 m., p. m., app. t., with the lat. arcs unchanged, set off $22^{\circ} 30'$ S. on the decl. arcs and determine meridians with the solars, which agree with the true meridian.

As all of the solar observations during the usual hours of solar work come within 1' of the true meridian, conclude that the adjustments of the instruments are satisfactory.

Unless otherwise specified, all measurements are made with Lallie steel tapes, 5 chains in length, compared with a Lufkin standard steel tape, 1 chain in length, and found correct. The measurements are made on the slope, the vertical angles determined, and the slope measurements properly reduced to true horizontal distances.

Resurvey of East Boundary of Township 2 South, Range 10 East.

Chains The east bdy. of T. 2 S., R. 10 E., was surveyed in 1884 by A. E. Shoemaker, U.S.D.S., who established all sec. and $\frac{1}{4}$ sec. cor. monuments thereon with a common reference to areas on both sides of the line.

The north half of this line was retraced in 1917 by R.J. Gill, U.S.S., reporting no cor. monuments found thereon.

The following notes describe a reestablishment by record and proportion, of the missing cor. of Ts. 2 and 3 S., R. 10 E., and a resurvey of the entire E. bdy. of T. 2 S., R. 10 E., reestablishing thereon at intervals proportional to the record, all the sec. and $\frac{1}{4}$ sec. cor. monuments referring to areas in T. 2 S., R. 10 E., only, and reestablishing thereon at midpoints, between closing corners, all the $\frac{1}{4}$ sec. cors. referring to the quarters of the west range of secs. of T. 2 S., R. 11 E., with the exception of the one for sec. 6, which is reestablished at 40.00 chs. in northing from the C. C. of secs. 6 and 7.

RETRACEMENT FOR RESURVEY.

The cor. of Ts. 2 and 3 S., Rs. 8 and 9 E., was established in 1869 by R. W. Norris, U.S.D.S.; reestablished in 1884 by A. E. Shoemaker; and reestablished in 1914 by Sidney E. Blout, U. S. Surveyor with a brass-capped iron post 3 ins. in diam., projecting 10 ins. above ground, properly marked and witnessed.

Thence

S. $89^{\circ} 50'$ E., (record course) on random line, bet. Ts. 2 and 3 S., thru R. 9 E., searching diligently for the original cor. monuments at record intervals. Fail to find a trace of any of the old cor. monuments and at

479.00 (Record dist.) Fail to find any trace of the cor. of Ts. 2 and 3 S., Rs. 9 and 10 E.

Thence S. $89^{\circ} 52'$ E., (record course) on random line bet. Ts. 2 and 3 S., thru R. 10 E., searching diligently at record intervals for the original cor. monuments. Fail to find a trace of any of the old cor. monuments and at

480.96 (Record dist.) Fail to find any trace of the cor. of Ts. 2 and 3 S., Rs. 10 and 11 E.

Set temp cor. (A) of Ts. 2 and 3 S., R. 10 E.

From the cor. of Ts. 3 and 4 S., Rs. 10 and 11 E., hereinafter described,

North, on random line, thru Ts. 3 and 2 S., bet. Rs. 10 and 11 E., searching diligently for the original cor. monuments at record intervals.

Fail to find authentic trace of any of the original cor. monuments, until at

969.36 Fall 6.77 chs. E. of the cor. of Ts. 1 and 2 S., Rs. 10 and 11 E., hereinafter described.

Thence

S. $0^{\circ} 24'$ E., on trial range line, thru T. 2 S., bet. Rs. 10 and 11 E., setting temp. $\frac{1}{4}$ sec. and sec. cors. alternately at intervals of 40.39 chs. which is proportional to the record.

484.68 (Proportional dist.) Set temp. cor. (B) of Ts. 2 and 3 S., R. 10 E.

490.53 The temp. cor. (A) of same Tps., bears East 1.79 chs. dist.

The point for reestablishment of the cor. of Ts. 2 and 3 S., R. 10 E., determined by the random and trial lines hereinbefore described, is therefore at 5.85 chs. North of temp. cor. (A) and 1.83 chs. East of temp. cor. (B). The resulting bearings and lengths of the Tp. bdrs. extending N. and S. from this reestablished Tp. cor. point are:

Resurvey of East Bdy. of Township 2 South, Range 10 East.

Chains	E. Bdy. T. 2 S., R. 10 E. = N. 0° 37' W., 484.68 chs.
	E. Bdy. T. 3 S., R. 10 E. = N. 0° 11' W., 484.68 chs.

RESURVEY.

At the point determined as hereinbefore described, re-establish the cor. of Ts. 2 and 3 S., R. 10 E., as follows:

Set an iron post, 3 ft. long, 3 ins. diam. 12 ins. in the ground to bed rock, deposit a stone marked with a cross (X) at base of post and raise a mound of stone around post, for reestablished cor. of Ts. 2 and 3 S., R. 10 E., marked on brass cap

T 2 S	T 2 S
R 10 E	R 11 E
S 36	S 31
S 1	
T 3 S	
1927	

No bearing trees available.

Thence

N. 0° 37' W., on true line, on E. bdy. of sec. 36

Over rolling land, thru medium undergrowth.

Desc. 15 ft. over N. slope.

- 4.00 Wash, 10 lks. wide, course W. Asc. 15 ft. over S. slope.
- 10.20 Unused road, bears N. 70° E., and S. 70° W.
- 10.40 Flat topped spur, slopes W. Desc. 40 ft. over N. slope.
- 18.10 Wash, 30 lks. wide, course W. Asc. 130 ft. over W. slope.
- 30.00 Top of lava hill, bears E. and W. Desc. 100 ft. over N. slope.
- 38.44 (Mid-point of W. bdy. of sec. 31, T. 2 S., R. 11 E.) Set an iron post, 3 ft. long, 1 in. in diam., 10 ins. in the ground to bedrock, deposit a stone marked with a cross (X) at base of post, and raise a mound of stone, around post, for reestablished $\frac{1}{4}$ sec. cor. of sec. 31 only, marked on brass cap:

$\frac{1}{4}$ S 31
1927

No bearing trees available.

Desc. 30 ft. over N. slope to

- 40.25 Base of hill. Thence over gently rolling land.
- 40.39 (Proportional dist.) Set an iron post, 3 ft. long, 1 in. in diam., 27 ins. in the ground for reestablished $\frac{1}{4}$ sec. cor. of sec. 36 only; marked on brass cap

$\frac{1}{4}$ S 36
1927

No bearing trees available. Raise a mound of stone 3 ft. base, 2 ft. high, W. of cor.

- 41.20 Wash, 30 lks. wide, course NW.
- 58.50 Wash, 20 lks. wide, 10 ft. deep, course WSW.
- 77.50 Dim road, bears NE. and SE.
- 78.43 Intersect the subdivision line bet. secs. 30 and 31, surveyed due west. Closing cor. of said secs. established at this point as hereinafter described.
- 80.78 Set an iron post, 3 ft. long, 2 ins. in diam., 15 ins. in the ground to bedrock, deposit a stone marked with a cross (X) at base of post, and raise a mound of stone around post, for reestablished cor. of secs. 25 and 36 only, marked on brass cap

Resurvey of East Bdy. of Township 2 South, Range 10 East

Chains

T2S
R10E
S25

S36
1927

No bearing trees available.

Land: rolling.

Soil: clay loam, 2nd. rate.

Timber: none.

Undergrowth: palo verde, greasewood, cholla, catclaw, cactus, mesquite, guyata grass.

N.0°37'W., on true line on E. bdy. of sec. 25. Over gently rolling land; through moderate undergrowth.

20.00
37.65

Drain, 4 lks. wide, 3 ft. deep, course W. (Mid-point on W. bdy. of sec. 30, T.2 S., R.11 E.) Set an iron post, 3 ft. long, 1 in. in diam., 18 ins. in the ground, deposit a stone marked with cross (x) at base of post, and raise a mound of stone around post, for re-established 1/4 sec. cor. of sec. 30, only, marked on brass cap

1/4

S30
1927

No bearing trees available.

40.39

Set an iron post, 3 ft. long, 1 in. in diam., 10 ins. in the ground, deposit a stone, marked with cross (x) at base of post, and raise a mound of stone, 5 ft. base, 2 ft. high around post, for re-established 1/4 sec. cor. of sec. 25, only, marked on brass cap

1/4

S25
1927

No bearing trees available.

57.10

Wash, 20 lks. wide, 2 ft. deep, course W.

61.50

Wash, 30 lks. wide, 2 ft. deep, course W.

76.30

Road, brs. NW. and SE.

77.65

Intersect the subdivision line bet. secs. 19 and 30, surveyed West from the cor. of secs. 19, 20, 29 and 30, T.2 S., R.11 E. Closing cor. of said secs. set at this point, as hereinafter described.

77.70

Wash, 10 lks. wide, course W.

80.10

Low spur, slopes W.

80.78

Set an iron post, 3 ft. long, 2 ins. in diam., 22 ins. in the ground and in a small mound of stone, for re-established cor. of secs. 24 and 25, only, marked on brass cap

T2S
R10E
S24

S25
1927

No bearing trees available. Raise a mound of stone, 3 ft. base, 2 ft. high W. of cor.

Land: gently rolling.

Soil: clay loam, 2nd rate.

Timber: none.

Resurvey of the East Bdy. of Township 2 South, Range 10 East

Chains

Undergrowth: greasewood, palo verde, mesquite, catclaw, cholla, cactus, guyata grass.

- 7.40 N. $0^{\circ}37'W.$, on true line, on E. bdy. of sec. 24.
 36.89 Over gently rolling land; through moderate undergrowth.
 Dry wash, 6 lks. wide, 2 ft. deep, course $S.70^{\circ}W.$
 (Mid-point on the W. bdy. of sec. 19, T.2 S., R.11 E.) Set
 an iron post, 3 ft. long, 1 in. in diam., 15 ins. in
 the ground, deposit a stone marked with cross (x) at
 base of post, and raise a mound of stone 4 ft. base,
 $1\frac{1}{2}$ ft. high around post, for re-established $\frac{1}{4}$ sec. cor.
 of sec. 19, only marked on brass cap

| $\frac{1}{4}$ S19
 1927

- 40.39 No bearing trees available.
 Set an iron post, 3 ft. long, 1 in. in diam., 27 ins. in
 the ground for re-established $\frac{1}{4}$ sec. cor. of sec. 24,
 only, marked on brass cap

| $\frac{1}{4}$ S24

1927

- No bearing trees available. Raise a mound of stone,
 3 ft. base, 2 ft. high, W. of cor.
 52.20 Dry wash, 20 lks. wide, 1 ft. deep, course SW.
 66.10 Dry wash, 5 lks. wide, 1 ft. deep, course W.
 72.20 Dry, rocky wash, 3 lks. wide, 2 ft. deep, course SW.
 76.91 Intersect the subdivision line bet. secs. 18 and 19, sur-
 veyed West from the cor. of secs. 17, 18, 19 and 20, T.
 2 S., R.11 E. Closing cor. of said secs. set at this
 point, as hereinafter described.
 80.78 Set an iron post, 3 ft. long, 2 ins. in diam., 15 ins. in
 the ground, deposit a stone marked with cross (x) at
 base of post, and raise a mound of stone, 5 ft. base,
 $1\frac{1}{2}$ ft. high around post, for re-established cor. of
 secs. 18 and 24, only, marked on brass cap

T2S
 R10E
 S13

 S24

1927

No bearing trees available.

Land: gently rolling.

Soil: clay, loam, 2nd and 3rd rates.

Timber: none.

Undergrowth: cholla, cactus, catclaw, mesquite, palo
 verde, guyata grass.

- 12.50 N. $0^{\circ}37'W.$, on true line, on E. bdy. of sec. 13.
 20.00 Over rolling land; through moderate undergrowth.
 Dry wash, 5 lks. wide, 2 ft. deep, course W.
 36.11 Low, flat spur, slopes $S.70^{\circ}W.$
 (Mid-point on the W. bdy. of sec. 18, T.2 S., R.11 E.) Set
 an iron post, 3 ft. long, 1 in. in diam., 27 ins. in
 the ground, for re-established $\frac{1}{4}$ sec. cor. of sec.
 18. only, with brass cap marked

Resurvey of East Bdy. of Township 2 South, Range 10 East

Chains

1/4 S18

1927

No bearing trees available. Raise a mound of stone, 3 ft. base, 2 ft. high, East of cor.

- 37.80 Dry wash, 5 lks. wide, 1 ft. deep, course W.
- 40.39 Set an iron post, 3 ft. long, 1 in. in diam., 27 ins. in the ground for re-established 1/4 sec. cor. of sec. 13, only, marked on brass cap

1/4 S13

1927

No bearing trees available. Raise a mound of stone, 3 ft. base, 2 ft. high, W. of cor.

- 49.10 Dry wash, 20 lks. wide, 2 ft. deep, course SW.
- 51.60 Dry wash, 30 lks. wide, 3 ft. deep, course SW.
- 75.60 Flat-topped spur, slopes W.
- 76.09 Intersect the subdivision line bet. secs. 7 and 18, surveyed West from the cor. of secs. 7, 8, 17 and 18, T.2 S., R.11 E. Closing cor. of said secs. set at this point, as hereinafter described.
- 80.78 Set an iron post, 3 ft. long, 2 ins. in diam., 27 ins. in the ground, for re-established cor. of secs. 12 and 13, only, marked on brass cap

T2S

R10E

S12

S13

1927

No from which

A palo verde, 8 ins. diam., brs. N.70 1/2° W., 61 lks. dist., marked T2S R10E S12 BT

A palo verde, 12 ins. diam., brs. N.69 1/2° W., 29 lks. dist., marked T2S R10E S12 BT (no trees in SW. quadrant).

Land: rolling.

Soil: clay loam, 2nd rate.

Timber: none.

Undergrowth: palo verde, catclaw, mesquite, cholla, cactus, prickly pear, guyata grass.

N. 0° 37' W., on true line, on E. bdy. of sec. 12.
Over rolling land; through moderate undergrowth.

- 0.25 Dry wash, 8 lks. wide, 2 ft. deep, course W.
- 3.60 Telephone line, brs. N.83° E. and S.83° W.
- 6.15 Highway, brs. NE. to Superior and SW. to Mesa.
- 34.20 Dry wash, 6 lks. wide, 2 ft. deep, course SW.
- 35.40 (Mid-point on W. bdy. of sec. 7, T.2 S., R.11 E.) Set an iron post, 3 ft. long, 1 in. in diam., 8 ins. in the ground, deposit stone marked with cross (x) at base of post, raise a mound of stone, 5 ft. base, 2 ft. high around post, for re-established 1/4 sec. cor. of sec. 7, only, marked on brass cap

1/4 S7

1927

Resurvey of East Bdy. of Township 2 South, Range 10 East

Chains

40.39 Set an iron post, 3 ft. long, 1 in. in diam., 10 ins. in the ground, deposit a stone marked with cross (x) at base of post, and raise a mound of stone, 4 ft. base, 1 1/2 ft. high around post, for re-established 1/4 sec. cor. of sec. 12, only, marked on brass cap

1/4 S12
1927

61.10 No bearing trees available.
Dry wash, 10 lks. wide, 3 ft. deep, course W.
75.49 Intersect the subdivision line bet. secs. 6 and 7, surveyed West from the cor. of secs. 5, 6, 7 and 8, T.2 S., R.11 E. Closing cor. of said secs. set at this point, as hereinafter described.

80.78 Set an iron post, 3 ft. long, 2 ins. in diam., 10 ins. in the ground, deposit a stone marked with cross (x) at base of post, and raise a mound of stone, 5 ft. base, 2 ft. high around post, for re-established cor. of secs. 1 and 12, only, marked on brass cap

T2S
R10E
S 1
S12
1927

No bearing trees available.

Land: rolling.
Soil: clay loam, 2nd rate.
Timber: none.
Undergrowth: palo verde, mesquite, catclaw, cholla, guyata grass.

1.80 N.0°37'W., on true line, on E. bdy. of sec. 1. Over rolling land; through moderate undergrowth.
Dry wash, 30 lks. wide, course WSW.
2.70 Old road, brs. NE. and SW.
4.10 Dry wash, 15 lks. wide, 4 ft. deep, course SW.
7.50 Magma-Arizona R.R., brs. NE. to Superior and SW. to Phoenix.

Asc. 140 ft. over gradual S. slope.
34.71 (40.00 chs. in Northing from closing corner of secs. 6 and 7) Set an iron post, 8 ins. in the ground, deposit stone marked with cross (x) at base of post, raise a mound of stone, 6 ft. base, 2 ft. high around post, for re-established 1/4 sec. cor. of sec. 6, only, marked on brass cap

1/4 S6
1927

No bearing trees available.

Asc. slightly.
35.30 Spur, slopes S.70°W.
Desc. 50 ft. over N. slope.
40.10 Small ravine, course S.70°W.
40.39 Set an iron post, 3 ft. long, 1 in. in diam., 8 ins. in the ground, deposit a stone marked with cross (x) at base of post, raise a mound of stone, 5 ft. base, 2 ft. high around post, for re-established 1/4 sec. cor. of sec. 1, only, marked on brass cap

Resurvey of East Bdy. of Township 2 South, Range 10 East

Chains

1/4 S1

1927

- No bearing trees available.
- Over mountainous land.
- Asc. 50 ft. over S. slope.
- 44.50 Short spur, slopes SW.
- Desc. 70 ft. over NW. slope.
- 51.20 Ravine, with wash 5 lks. wide in bottom, course SW.
- Asc. 175 ft. over SE. slope.
- 59.70 Spur, slopes SW.
- Desc. 95 ft. along W. slope.
- 66.00 Ravine, course SW.
- Asc. 180 ft. over S. slope.
- 73.23 Intersect the N. bdy. of T. 2 S., R.11 E., surveyed West from the cor. of Ts. 1 S., Rs. 11 and 12 E. The Tp. closing cor. of Ts. 1 and 2 S., R.11 E. set at this point, as hereinafter described.
- Asc. 175 ft. over S. slope.
- 80.78 The cor. of Ts. 1 and 2 S., Rs. 10 and 11 E., which is an iron post, 3 ins. in diam., projecting 10 ins. above a mound of stone, marked on brass cap

T1S
R10E R11E
S36 S31

S 1 S 6
T2S
1927

No bearing trees.
This cor. monument now refers to Ts. 1 and 2 S., R.10 E., only. Alter it to so refer, by changing the markings on brass cap to read

T1S
R10E R11E
S36 S31

S 1 S 6
T2S
1927
1927

No other change necessary for altered reference.

Land: rolling and mountainous.
Soil: clay loam, 2nd and 3rd rate.
Timber; none.
Undergrowth: palo verde, mesquite, catclaw, cactus.


The cor. of Tps. 3 and 4 S., Rs. 10 and 11 East was originally established in 1869 by R.W.Norris, U.S.D.S.; reconstructed in 1884 by A.E.Shoemaker, U.S.D.S.; and reconstructed in 1892 by Daniel Drummond, U.S.D.S., who set a stone, now projecting 10 x 12 x 14 ins. above ground, marked with 6 grooves on each of N., S., E. and W. faces, from which

- A palo verde, 10 ins. diam., brs. N.51°E., 95 lks. dist., marked T3SR11ES31 BT
- A palo verde, 10 ins. diam., brs. S.65½°E., 91 lks. dist., marked T4SR11ES6 BT
- A palo verde, 10 ins. diam., brs. S.35½°W., 96 lks. dist., marked T4SR10ES1 BT
- An ironwood, 8 ins. diam., brs. N.21°W., 133 lks. dist., marked T3SR10ES36 BT.

Beside the stone, set an iron post, 3 ft. long, 3 ins. diam., 27 ins. in the ground, for cor. of Ts. 3 and 4 S., Rs. 10 and 11 E., marked on brass cap

T3S
R10E R11E
S36 | S31
S1 | S6
T4S
1927

Raise a mound of stone, 4 ft. base, 3 ft. high, South of cor.



Resurvey of East Boundary of Township 2 South, Range 11 East

chains	<p>The East Bdy. of T. 2 S., R. 11 E., was surveyed by F. B. Jacobs U.S.D.S., surveying the south 4 miles in 1908 and the north 2 miles in 1910. All cor. monuments thereon were established with common reference to areas on both sides of the line.</p> <p>No retracement or resurvey of any part of this tp. bdy. is of record.</p> <p>The following notes describe a resurvey of the entire line changing all old cor. monuments thereon to refer to areas E. of line only, with the exception of those on the W. bdrs. of secs. 7 & 18, T. 2 S., R. 12 E., which are changed to angle points.</p> <p>An entire set of cor. monuments referring to areas in T. 2 S., R. 11 E. only, are reestablished in proper alinement between the old cors., at intervals of 40.00 chs. in northing counting from the South.</p> <p>The line bet. secs. 7 & 18, T. 2 S., R. 12 E. is surveyed due West and at point of intersection with this tp. bdy. a closing cor. of said secs. is established as described in Book "C" of this group.</p> <p>The $\frac{1}{4}$ sec. cor. of sec. 18, T. 2 S., R. 12 E. is reestablished on this tp. bdy. at a point theoretically due West from the $\frac{1}{4}$ sec. cor. of secs. 17 & 18 of said tp.</p> <p>The point on W. bdy. of sec. 7, T. 2 S., R. 12 E., theoretically due West from the $\frac{1}{4}$ sec. cor. of secs. 7 & 8 of said tp. being only 15 lks. from the point for reestablishment of the $\frac{1}{4}$ sec. cor. of secs. 12, the latter cor. is made to refer to the quarters of both secs. 7 and 12.</p> <p style="text-align: center;">----- Retracement for Resurvey. -----</p> <p>From cor. of Ts. 2 & 3 S., Rs. 11 & 12 E., 39.73 North, on random line, on W. bdy. of sec. 31 (S. $\frac{1}{2}$) Fall 53 lks. E. of $\frac{1}{4}$ sec. cor. True course & dist. of S. $\frac{1}{2}$ of W. bdy. of sec. 31 are therefore N. 0° 46' W., 39.73 chs.</p> <p>Thence 39.48 North, on random line, on W. bdy. of sec. 31 (N. $\frac{1}{2}$) Fall 9 lks. W. of cor. of secs. 25, 30, 31 & 36. True course & dist. of N. $\frac{1}{2}$ of W. bdy. of sec. 31 are therefore N. 0° 8' E., 39.48 chs.</p> <p style="text-align: center;">-----</p> <p>North, on random line, on W. bdy. of sec. 30 (S. $\frac{1}{2}$) 38.60 Fall 2 lks. E. of $\frac{1}{4}$ sec. cor. True course & dist. of S. $\frac{1}{2}$ of W. bdy. of sec. 30 are therefore N. 0° 2' W., 38.60 chs.</p> <p>Thence 39.22 North, on random line, on W. bdy. of sec. 30 (N. $\frac{1}{2}$) Fall 97 lks. W. of cor. of secs. 19, 24, 25 & 30. True course & dist. of N. $\frac{1}{2}$ of W. bdy. of sec. 30 are therefore N. 1° 25' E., 39.23 chs.</p> <p style="text-align: center;">-----</p> <p>North, on random line, on W. bdy. of sec. 19 (S. $\frac{1}{2}$) 39.78 Fall 43 lks. E. of $\frac{1}{4}$ sec. cor. True course & dist. of S. $\frac{1}{2}$ of W. bdy. of sec. 19 are therefore N. 0° 37' W., 39.78 chs.</p> <p>Thence 40.00 North, on random line, on W. bdy. of sec. 19 (N. $\frac{1}{2}$) Fall 10 lks. E. of cor. of secs. 13, 18, 19 & 24. True course & dist. of N. $\frac{1}{2}$ of W. bdy. of sec. 19 are therefore N. 0° 9' W., 40.00 chs.</p> <p style="text-align: center;">-----</p> <p>North, on random line, on W. bdy. of sec. 18 (S. $\frac{1}{2}$) 39.98 Fall 34 lks. W. of $\frac{1}{4}$ sec. cor. True course & dist. of original S. $\frac{1}{2}$ of W. bdy. of sec. 18 are therefore N. 0° 29' E., 39.98 chs.</p> <p>Thence North, on random line, on W. bdy. of sec. 18 (N. $\frac{1}{2}$)</p>
--------	--

Resurvey of East Boundary of Township 2 South, Range 11 East

chains

Retracement for Resurvey, Continued.

-
- 39.69 Fall 60 lks.W.of cor.of secs.7,12,13 & 18.
True course & dist.of original N. $\frac{1}{2}$ of W.bdy.of sec.18
are therefore N.0°52'E., 39.69 chs.

- 39.08 North, on random line, on W.bdy.of sec.7 (S. $\frac{1}{2}$)
Fall 44 lks.E.of point of original location of $\frac{1}{4}$ sec.cor.
True course & dist.of original S. $\frac{1}{2}$ of W.bdy.of sec.7
are therefore N.0°39'W., 39.08 chs.
Thence
- 43.51 North, on random line, on W.bdy.of sec.7 (N. $\frac{1}{2}$)
Fall 125 lks.E.of cor.of secs.1,6,7 & 12.
True course & dist.of original N. $\frac{1}{2}$ of W.bdy.of sec.7
are therefore, N.1°39'W., 43.53 chs.

- 36.20 North, on random line, on W.bdy.of sec.6 (S. $\frac{1}{2}$)
Fall 86 lks.W.of $\frac{1}{4}$ sec.cor.
True course & dist.of S. $\frac{1}{2}$ of W.bdy.of sec.6 are
therefore N.1°22'E., 36.21 chs.
Thence
- 43.86 North, on random line, on W.bdy.of sec.6 (N. $\frac{1}{2}$)
Fall 90 lks.E.of closing cor.of Ts.2 S., Rs.11 & 12 E.
True course & dist. of N. $\frac{1}{2}$ of W.bdy.of sec.6 are
therefore, N.1°10'W., 43.87 chs.

RESURVEY.

The original cor.of Ts.2 and 3 S., Rs.11 and 12 E. is a quartz stone 8x14x12 ins.above ground, firmly set, marked with 6 grooves on each of N., S., E. and W. faces, and witnessed by a small mound of stone S. of cor. No bearing trees.

Reconstruct this cor.monument, reference unchanged, as follows:
alongside the old stone, set an iron post, 3 ft.long, 3 ins.in diam.; 24 ins.in the ground, for cor.of Ts.2 and 3 S., Rs.11 and 12 E., marked on brass cap,

T2S	
R11E	R12E
S36	S31

S1	S6
T3S	
1927	

No bearing trees available.
Rebuild mound of stone, 4 ft.base, 2 ft.high, S.of cor.

- Thence
N.0°46'W., on true line, on E.bdy.of sec.36.
Over mountainous land, thru medium undergrowth.
Asc. 29 ft.over S. slope.
- 5.50 Spur, slopes SE. Desc. 49 ft.over NE.slope.
- 7.90 Ravine, course SE.
Asc. 180 ft.over SW. slope.
- 21.00 Spur, slopes SE.
Desc. 35 ft.over NE. slope.
- 23.70 Ravine, course SE.
Asc. 140 ft.over SW. slope.
- 29.20 Spur, slopes SE.
Desc. 66 ft.over NE. slope.
- 30.90 Ravine, course SE.
Asc. 175 ft. over S. slope to
- 39.73 Intersect original $\frac{1}{4}$ sec.cor.of secs.31 and 36, which is

Resurvey of East Boundary of Township 2 South, Range 11 East

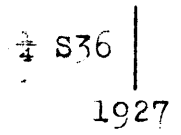
chains

a schist stone, 8x6x4 ins. above ground, firmly set, marked $\frac{1}{4}$ on W. face, and witnessed by a mound of stone W. of cor. No bearing trees.

Alter this cor. monument to refer to the quarters of sec. 31 only, as follows:
 Obliterate old marking on stone and mark $\frac{1}{4}$ on E. face of same.
 Destroy old mound of stone W. of cor. and raise a mound of stone, 3 ft. base, $1\frac{1}{2}$ ft. high, E. of cor.
 No bearing trees available.

39.80
40.00

Thence,
 N. 0° 8' E., on true line, continuing measurement of E. bdy. of sec. 36.
 Asc. slightly over S. slope.
 Ridge, bears E. and W. Desc. slightly over N. slope to
 Set an iron post, 3 ft. long, 1 in. in diam., 26 ins. in the ground, for reestablished $\frac{1}{4}$ sec. cor. of sec. 36 only, marked on brass cap,



40.43
42.30
47.00
58.00
67+70
78.70
79.21

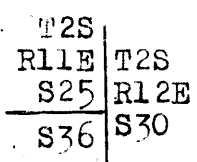
No bearing trees available.
 Raise a mound of stone, 3 ft. base, $1\frac{1}{2}$ ft. high, W. of cor.
 Desc. 45 ft. over N. slope.
 Wire fence, bears NW. and SE.
 Drain, course NE.
 Asc. 63 ft. over SE. slope.
 Ridge, bears NE. and SW.
 Desc. 137 ft. over NW. slope.
 Drain, course W.
 Asc. 34 ft. over S. slope.
 Spur, slopes W.
 Desc. 212 ft. over N. slope.
 Drain, course N. 70° W.
 Asc. slightly over SW. slope to

80.00

(39.48 chs. N. 0° 8' E. from $\frac{1}{4}$ sec. cor. of sec. 31) Intersect original cor. of secs. 25, 30, 31 & 36, which is a schist stone, 12x8x6 ins. above ground, firmly set, marked with 1 groove on S. face and 5 grooves on N. face, and witnessed by a mound of stone W. of cor. No bearing trees.

Alter this cor. monument to refer to secs. 30 and 31 only as follows:
 destroy old mound of stone W. of cor., and raise a mound of stone, 3 ft. base, 2 ft. high, E. of cor.
 No bearing trees available.

Thence,
 N. 0° 2' W., on true line, continuing measurement of E. bdy. of sec. 36.
 Asc. slightly over SW. slope to
 Set an iron post, 3 ft. long, 2 ins. in diam., 24 ins. in the ground, for reestablished cor. of secs. 25 & 36 only, marked on brass cap,



1927

No bearing trees available.
 Raise a mound of stone, 3 ft. base, 2 ft. high, W. of cor.

Land, mountainous.
 Soil, rocky loam, 3rd rate.
 Timber, none.
 Undergrowth, scrub paloverde, catclaw and mesquite, ocotillo and cactus.

Resurvey of East Boundary of Township 2 South, Range 11 East

chains	N.0°2'W., on true line, on E.bdy. of sec.25. Over mountainous land, thru scattering undergrowth. Asc. 55 ft. over SW. slope.
7.10	Spur, slopes W. Desc. 85 ft. over NW. slope.
14.50	Small ravine, course W. Asc. 25 ft. over SW. slope.
21.70	Spur, slopes NW. Desc. 74 ft. over NE. slope.
25.90	Ravine, course NW. Asc. 70 ft. over SW. slope.
31.50	Spur, slopes NW. Desc. 125 ft. over N. slope to
37.81	(38.60 chs. N.0°2'W. from cor. of secs. 30 & 31) Intersect original $\frac{1}{4}$ sec. cor. of secs. 25 & 30, which is a schist stone, 18x12x6 ins. above ground, firmly set, marked $\frac{1}{4}$ on W. face, and witnessed by a mound of stone W. of cor. No bearing trees. Alter this cor. monument to refer to the quarters of sec. 30 only, as follows: obliterate marking on stone, and mark $\frac{1}{4}$ on E. face of same. Destroy old mound of stone W. of cor., and raise a mound of stone, 3 ft. base, 1 $\frac{1}{2}$ ft. high, E. of cor. No bearing trees available. Thence, N.1°25'E., on true line, continuing measurement of E.bdy. of sec.25. Desc. 15 ft. over N. slope.
38.80	Small ravine, course W. Asc. 20 ft. over S. slope to
40.00	Set an iron post, 3 ft. long, 1 in. in diam., 26 ins. in the ground, for reestablished $\frac{1}{4}$ sec. cor. of sec.25 only, marked on brass cap, $\frac{1}{4}$ S25 1927
	No bearing trees available. Raise a mound of stone, 3 ft. base, 1 $\frac{1}{2}$ ft. high, W. of cor. Asc. 50 ft. over S. slope.
42.20	Spur, slopes W. Desc. 192 ft. over N. slope.
49.40	Ravine, course W. Asc. 228 ft. over S. slope.
61.50	Spur, slopes W. Desc. 222 ft. over N. slope to
77.04	(39.23 chs. N.1°25'E. from $\frac{1}{4}$ sec. cor. of sec.30) Intersect original cor. of secs. 19, 24, 25 & 30, which is a schist stone, 8x6x12 ins. above ground, firmly set, marked with 4 grooves on N. face and 2 grooves on S. face, and witnessed by a mound of stone W. of cor. No bearing trees. Alter this cor. monument to refer to secs. 19 & 30 only, as follows: destroy the old mound of stone W. of cor., and raise a mound of stone, 3 ft. base, 2 ft. high, E. of cor. No bearing trees available. Thence, N.0°37'W., on true line, continuing measurement of E.bdy. of sec.25. Desc. slightly over N. slope.
78.50	Ravine, course W. Asc. 12 ft. over S. slope to
80.01	(80.00 chs. in northing) Set an iron post, 3 ft. long, 2 ins. in diam., 16 ins. in the ground to bedrock, and raise a mound of stone around post, for reestablished cor. of secs. 24 & 25 only, marked on brass cap, T2S R11E T2S S24 R12E S25 S19 1927

Resurvey of East Boundary of Township 2 South, Range 11 East

chains

No bearing trees available.
Raise a mound of stone, 3 ft. base, 2 ft. high, W. of cor.

Land, mountainous.
Soil, rocky loam, 3rd rate.
Timber, none.
Undergrowth, scrub mesquite, paloverde and catclaw,
ocotillo and other cacti.

6.20
24.50
29.00
32.40
36.81

N.0°37'W., on true line, on E. bdy. of sec. 24.
Over heavily rolling and mountainous land, thru medium undergrowth.

Asc. 51 ft. over S. slope.

Spur, slopes W. Desc. 253 ft. over N. slope.

Ravine, course NW. Asc. 85 ft. over SW. slope.

Spur, slopes NW. Desc. 20 ft. over N. slope.

Ravine, course NW. Asc. 60 ft. over SW. slope to

(39.78 chs. N.0°37'W. from cor. of secs. 19 & 30) Intersect original 1/4 sec. cor. of secs. 19 & 24, which is a granite stone, 6x4x12 ins. above ground, firmly set, marked 1/4 on W. face, and witnessed by a mound of stone, W. of cor. No bearing trees.

Alter this cor. monument to refer to the quarters of sec. 19 only, as follows:
obliterate old marking on stone, and mark 1/4 on E. face of same.

Destroy old mound of stone W. of cor., and raise a mound of stone, 3 ft. base, 1 1/2 ft. high, E. of cor. No bearing trees available.

Thence,

N.0°9'W., on true line, continuing measurement of E. bdy. of sec. 24.

Asc. 53 ft. over SW. slope.

39.10
40.00

Spur, slopes NW. Desc. 15 ft. over NE. slope to

Set an iron post, 3 ft. long, 1 in. in diam., 27 ins. in the ground, for reestablished 1/4 sec. cor. of sec. 24 only, marked on brass cap,

1/4 S24

1927

No bearing trees available.

Raise a mound of stone, 3 ft. base, 1 1/2 ft. high, W. of cor.

44.70
53.20
65.00
67.80
74.80

Desc. 103 ft. over NE. slope.

Small ravine, course NE. Asc. 18 ft. over SE. slope.

point of spur, slopes E. Desc. 139 ft. over NE. slope.

Ravine, course NW. Desc. slightly over W. slope to

Drain, course W. Asc. 63 ft. over SW. slope.

Spur, slopes W.

76.81

Desc. 10 ft. over N. slope to

(40.00 chs. N.0°9'W. from 1/4 sec. cor. of sec. 19) Intersect original cor. of secs. 13, 18, 19 & 24, which is a schist stone, 18x8x14 ins. above ground, firmly set, marked with 3 grooves on each of N. & S. faces, and witnessed by a mound of stone W. of cor. No bearing trees.

Alter this cor. monument to refer to secs. 18 & 19 only, as follows:

destroy old mound of stone W. of cor., and raise a mound of stone, 3 ft. base, 2 ft. high, E. of cor. No bearing trees available.

Thence,

N.0°29'E., on true line, continuing measurement of E. bdy. of sec. 24.

Desc. slightly over N. slope.

77.30

Small ravine, course SW.

Asc. 15 ft. over S. slope to

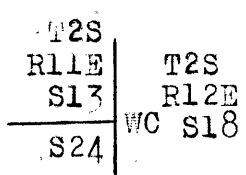
80.00

True point for reestablishment of cor. of secs. 13 & 24 falls on slide rock on face of small bluff, where it is

Resurvey of East Boundary of Township 2 South, Range 11 East

chains

impracticable to set monument, therefore establish witness cor. at a point 7 lks. W. from cor. point as follows:
Set an iron post, 3 ft. long, 2 ins. in diam., 24 ins. in the ground, for witness cor. to reestablished cor. of secs. 13 and 24, marked on brass cap,



1927

No bearing trees available.
Raise a mound of stone, 3 ft. base, 2 ft. high, W. of cor.

Land; heavily rolling and mountainous.
Soil, rocky adobe and loam, 3rd rate.
Timber, none.
Undergrowth; ocotillo & other cacti, scrub paloverde, mesquite and catclaw.

From true point for reestablished cor. of secs. 13 & 24, N. 0° 29' E., on true line, on E. bdy. of sec. 13.

Over mountainous land, thru medium undergrowth.

Asc. 55 ft. over S. slope.

11.20 Spur, slopes W. Desc. 20 ft. over N. slope.

15.10 Wash, 20 lks. wide, course W. Asc. 120 ft. over rolling W. slope from Picket Post Mountain to

31.90 Wash, 15 lks. wide, course W.

Asc. 40 ft. over W. slope to

36.79 (39.98 chs. N. 0° 29' W. from cor. of secs. 18 & 19) Intersect original 1/4 sec. cor. of secs. 13 & 18, which is a lava stone, 8x6x14 ins. above ground, firmly set, marked 1/4 on W. face, and witnessed by a mound of stone W. of cor. No bearing trees.

Alter this cor. monument to an Angle Point as follows: sec. obliterate old marking on stone, and mark A P on the E. face of same.

Destroy old mound of stone W. of cor., and raise a mound of stone, 3 ft. base, 1 1/2 ft. high, E. of cor. No bearing trees available.

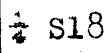
Thence

N. 0° 52' E., on true line, continuing measurement of E. bdy. of sec. 13.

Asc. 20 ft. over W. slope to

38.43 (A point theoretically due West from 1/4 sec. cor. of secs. 17 and 18, T. 2 S., R. 12 E.) Reestablish the 1/4 sec. cor. of sec. 18 at this point as follows:

Set an iron post, 3 ft. long, 1 in. in diam., 6 ins. in ground to bedrock, deposit a stone marked with a cross (X) at base of post, and raise a mound of stone around post, for reestablished 1/4 sec. cor. of sec. 18 only, marked on brass cap,



1927

No bearing trees available.

Asc. slightly over W. slope

39.30 Small ravine, course W. Asc. slightly over S. slope to

39.70 Foot of cliff, bearing E. & W., facing S.

Asc. 50 ft. to top of cliff.

40.00 True point for reestablishment of 1/4 sec. cor. of sec. 13 falls on face of cliff where it is impracticable to monument said cor., therefore establish witness cor. at 1.27 chs. N. 0° 52' E. from cor. point.

41.00 Top of cliff, bearing E. & W., facing S., 4 ins. in ground to bedrock, deposit a stone marked with a cross (X) at

Resurvey of East Boundary of Township 2 South, Range 11 East

chains 41.27	Set an iron post, 3 ft. long, 1 in. in diam., 4 ins. in the ground to bedrock, deposit a stone marked with a cross (X) at base of post, and raise a mound of stone around post, for witness cor. to reestablished $\frac{1}{4}$ sec. cor. of sec. 13 only, marked on brass cap.
	$\frac{1}{4}$ S13 WC 1927
	No bearing trees available. Asc. 182 ft. over SW. slope. 53.80 Spur, slopes W. Desc. 350 ft. over NW. slope. 74.80 Gulch, course NW. Asc. 30 ft. over SW. slope. 76.48 (39.69 chs. N. 0° 52' E. from A.P.) Intersect original cor. of secs. 7, 12, 13 & 18, which is a lava stone, in place, exposed 28x18x8 ins. above ground, marked with 2 grooves on N. face and 4 grooves on S. face, and witnessed by a mound of stone W. of cor. No bearing trees. Alter this cor. monument to an Angle Point as follows: obliterate the old marking on stone, and mark A P on the E. face of same. Destroy old mound of stone, and raise a mound of stone 3 ft. base, 2 ft. high, E. of cor. No bearing trees available.
	Thence, N. 0° 39' W., on true line, continuing measurement of E. bdy. of sec. 13.
	Asc. 15 ft. over SW. slope. 77.00 Point of spur, sloping W. Desc. 10 ft. over NW. slope. 78.30 Head of ravine, course W. Asc. slightly over SW. slope to 78.81 Intersect the subdivision line bet. secs. 7 & 18, T. 2 S., R. 12 E., surveyed due West. Closing cor. of said secs. established at this point as described in Book "C".
	Asc. 20 ft. over SW. slope to.
	80.00 Set an iron post, 3 ft. long, 2 ins. in diam., 12 ins. in ground to bedrock, and raise a mound of stone around post, for reestablished cor. of secs. 12 & 13 only, marked on brass cap,
	T2S R11E T2S S12 R12E ----- S7 S13 1927
	No bearing trees available. Raise a mound of stone, 3 ft. base, 2 ft. high, W. of cor.
	Land, mountainous. Soil, shallow adobe loam, 3rd rate. Timber, none. Undergrowth, scrub mesquite, paloverde & catclaw, ocotillo and other cacti.
	----- N. 0° 39' W., on true line, on E. bdy. of sec. 12. Over mountainous land, thru medium undergrowth.
	Asc. 191 ft. over SW. slope.
	8.10 Spur, slopes W. Desc. 175 ft. over N. slope to 16.80 Top of cliff, 65 ft. high, bearing E. & W., facing N.
	Desc. 317 ft. over N. slope to
	29.30 Gulch, course NW. Desc. gradually over W. slope to 35.56 (39.08 chs. N. 0° 39' W. from A.P.) Intersect point of original
	location of the $\frac{1}{4}$ sec. cor. of secs. 7 & 12, evidenced by depression in ground in which the original cor. stone had been set, and by a mound of stone W. of depression. No bearing trees. The original cor. monument, a lava stone 20x10x8 ins.,

Resurvey of East Boundary of Township 2 South, Range 11 East

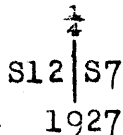
chains

marked 1/4 is lying on the ground alongside the mound. Reconstruct this cor.monument and alter same to an Angle Point as follows: reset old cor.stone in its original location, 14 ins.in the ground. Obliterate old marking on stone, and mark A P on E. face of same. Destroy old mound of stone, and raise a mound of stone 3 ft.base, 1 1/2 ft.high, E.of cor.

Thence, N.1°39'W., on true line, continuing measurement of E. bdy. of sec.12.

Desc. 129 ft. over N. slope to

40.02 (41.19 chs.in northing from C.C.of secs.7 & 18) Set an iron post, 3 ft.long, 1 in.in diam., 12 ins.in ground to bedrock, and raise a mound of stone around post, for reestablished 1/4 sec.cor.of secs.7 & 12, marked on brass cap,



No bearing trees available.

Raise a mound of stone, 3 ft.base, 1 1/2 ft.high, W.of cor.

Desc. 140 ft. over N. slope.

53.00 Dry bed of Arnett Creek, 2.00 chs.wide, course W.

Thence over rolling land. Asc. 50 ft. over S. slope.

59.60 Spur, slopes W. Desc. 40 ft. over N. slope.

60.00 Wire fence, bears E. & W., between two cliffs in fault, bearing E. & W.

65.10 Foot of descent, bears NW. & SE. Enter nearly level bottom land of Queen Creek, subject to overflow.

74.00 Dry bed of Queen Creek, 1.10 chs.wide, course W.

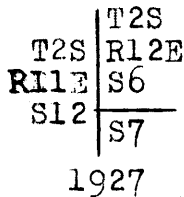
Enter rolling land. Asc. 50 ft. over SW.slope to

79.09 (39.07 chs.in northing from 1/4 sec.cor.of secs.7 & 12)

Intersect the original cor.of secs.1, 6, 7 & 12, which is a granite stone 9x6x10 ins.above ground, firmly set, marked with 1 groove on N.face and 5 grooves on S.face, and witnessed by a small mound of stone W.of cor. No bearing trees.

Reconstruct this cor.monument and alter same to refer to secs. 6 & 7 only, as follows:

alongside old stone, set an iron post, 3 ft.long, 2 ins.in diam., 8 ins.in ground to bedrock, deposit a stone marked with a cross (X) at base of post, and raise a mound of stone around post, for cor.of secs.6 & 7 only, marked on brass cap,



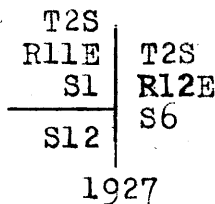
No bearing trees available.

Destroy old mound of stone, and raise a mound of stone, 3 ft.base, 2 ft.high, E.of cor.

Thence, N.1°22'E., on true line, continuing measurement of E.bdy. of sec.12.

Asc. 10 ft. over SW.slope.

80.02 (30.00 chs.northing) Spur, slopes W. Set an iron post, 3 ft.long, 2 ins.in diam., 8 ins.in ground to bedrock, deposit a stone marked with a cross (X) at base of post, and raise a mound of stone around post, for reestablished cor.of secs.1 & 12 only, marked on brass cap,



Resurvey of East Boundary of
Township 2 South, Range 11 East.

Chains No bearing trees available.
Land, mountainous, rolling and nearly level.
Soil, sandy and adobe, 2nd and 3rd rate.
Timber, none.
Undergrowth, scrub palo verde, mesquite, catclaw, ocotillo
and other cacti.

N. 1° 22' E., on true line, on E. bdy. of sec. 1.
Over rolling land, thru medium undergrowth.
Desc. 42 ft. over N. slope.

10.00 Silver King Wash, 2.50 chs. wide, course W., from NE.
Asc. gradually over S. slope.

15.78 Highway, brs. S. 80° W. to Phoenix and N. 80° E. to Superior.

16.87 Telephone line, brs. S. 80° W., and N. 80° E.

30.20 Road, brs. NE. and SW.

35.28 (36.21 chs. N. 1° 22' E., from cor. of secs. 6 and 7).
Intersect the original $\frac{1}{4}$ sec. cor. of secs. 1 and 6,
which is a granite stone 18 x 12 x 8 ins. above ground
marked $\frac{1}{4}$ on W. face, and witnessed by a small mound of
stone W. of cor. No bearing trees.
Alter this cor. monument to refer to the quarters of sec.
6, only, as follows: Obliterate mkg. on W. face of
stone. Mark " $\frac{1}{4}$ " on E. face of stone. Destroy md. of
stone W. of cor. Raise a md. of stone 3 ft. base, 2
ft. high E. of cor. No bearing trees available.

Thence
N. 1° 10' W., on true line, continuing measurement of E.
bdy. of sec. 1.
Asc. gradual SW. slope to

40.01 (40.00 chains in northing). Set an iron post, 3 ft. long,
1 in. in diam., 14 ins. in the ground to bed rock, de-
posit a stone marked with a cross (X) at base of post,
and raise a mound of stone, 4 ft. base, 1 $\frac{1}{2}$ ft. high,
around post, for reestablished $\frac{1}{4}$ sec. cor. of sec. 1
only, marked on brass cap

$\frac{1}{4}$ S 1 |
1927

No bearing trees available.
Continue gradual ascent over SW. slope.

40.56 Telephone line, brs. N. 75° E., and S. 75° W.

42.10 Magma R. R., brs. N. 75° E., and S. 75° W.

44.96 Power line, brs. E. and W.

48.16 Telephone line, brs. E. and W.

57.64 Spur, slopes SE. Desc. 52 ft. over NE. slope.

66.86 Small ravine, course SE. Asc. 105 ft. over SE. slope to

79.14 (43.87 chs. N. 1° 10' W., from $\frac{1}{4}$ sec. cor. of sec. 6).
Intersect the original closing cor. of T. 2 S., Rs.
11 and 12 E., which is a porphyry stone, 16 x 12 x 12
ins. above ground, firmly set, marked with 6 notches
on each of E., W. and S. faces, CC R 12 E on SE. face,
and R 11 E on SW. face, and witnessed by a mound of
stone S. of cor. No bearing trees.

Land, rolling.
Soil, sandy and adobe, 2nd and 3rd rate.
Timber, none.
Undergrowth, scrub palo verde, catclaw and mesquite,
ocotillo and other cacti.

Survey of South Boundary of Township 2 South, Range 11 East.

Chains From the cor. of Ts. 2 and 3 S., Rs. 11 and 12 E., here-
 inbefore described.
 West, on a true line, bet. secs. 1 and 36.
 Over mountainous land, thru scattering undergrowth.
 Asc. 492 ft. over E. slope.
 13.60 Spur, slopes S. Desc. 300 ft. over W. slope.
 25.20 Gulch, course S. Asc. 23 ft. over E. slope.
 28.50 Spur, slopes S. Desc. 125 ft. over W. slope.
 35.10 Draw, course S. Asc. 92 ft. over E. slope to
 40.00 Set an iron post, 3 ft. long, 1 in. in diam., 20 ins. in
 the ground, to bed rock, and raise a mound of stone
 around post, for $\frac{1}{2}$ sec. cor. of secs. 1 and 36, marked
 on brass cap

$$\begin{array}{r} \frac{1}{4} \quad S \ 36 \\ \hline \quad \quad S \ 1 \\ 1927 \end{array}$$

No bearing trees available. Raise a mound of stone, 3
 ft. base, $1\frac{1}{2}$ ft. high, N. of cor.
 Desc. 129 ft. over W. slope.
 44.20 Gulch, course S. Asc. 107 ft. over E. slope.
 47.50 Spur, slopes S. Desc. 113 ft. over W. slope to
 51.00 Enter gulch, course W., from N. Desc. in gulch to
 54.00 Leave gulch, course S., from E. Desc. 20 ft. along S.
 slope.
 59.80 Saddle in spur, slopes S.
 Desc. 113 ft. over SW. slope.
 65.00 Draw, course NW. Asc. 70 ft. over NE. slope to
 80.00 Set an iron post, 3 ft. long, 2 ins. in diam., 24 ins. in
 the ground for cor. of secs. 1, 2, 35 and 36, marked
 on brass cap

$$\begin{array}{r} T \ 2 \ S \ R \ 11 \ E \\ \hline \quad \quad S \ 35 \ | \ S \ 36 \\ \quad \quad \hline \quad \quad S \ 2 \ | \ S \ 1 \\ \quad \quad \hline \quad \quad T \ 3 \ S \\ 1927 \end{array}$$

No bearing trees available. Raise a mound of stone, 3 ft.
 base, 2 ft. high, W. of cor.
 Cor. No. 3, of the Ajax patented lode mining claim, Min-
 eral Survey No. 3949, which is an iron post, 1 in. in
 diam., projecting 15 ins. above ground, firmly set
 with a square brass cap marked A No 3 on NW. face, U.
 S. M. S. No. 3949 on top, brs. N. $23^{\circ} 06'$ W., 8.18
 chs. dist.
 Land, mountainous.
 Soil, rocky adobe, 3rd rate.
 Timber, none.
 Undergrowth, catclaw, ocotillo, scrub palo verde, cactus,
 mesquite and sahuaro.
 Grass, fair.

 West, on true line, bet. secs. 2 and 35.
 Over mountainous land; thru scattering undergrowth.
 Asc. 6 ft. over NE. slope.
 1.90 Spur, slopes NW.

Survey of South Bdy. of T.2 S., R.11 E.

Chains

- Desc. 130 ft. over W. slope.
- 11.40 Wash, 15 lks. wide, course NW.
- 14.50 Small gulch, course N.
- Asc. 120 ft. over NE. slope.
- 23.00 Broad spur, slopes NE.
- Along N. slope.
- 32.20 Spur, slopes NW.
- Desc. 200 ft. over NW. slope.
- 37.20 Wash, 40 lks. wide, in Cottonwood Canyon, course S.70°W.
- Over small flat.
- 40.00 Set an iron post, 3 ft. long, 1 in. in diam., 14 ins. in the ground, deposit a stone marked with cross (x) at base of post, raise a mound of stone, 3 ft. base, 1 1/2 ft. high around post, for 1/4 sec. cor., marked on brass cap

1 S35
 4 S2
 1927

No bearing trees available.

- Over S. slope.
- 42.00 Cottonwood Canyon, course NW.
- Asc. 30 ft. over NW. slope.
- 44.50 Short spur, slopes N.
- Desc. 35 ft. over NW. slope.
- 48.80 Cottonwood Canyon, wash, 20 lks. wide in bottom, course SW.
- Over S. slope.
- 50.20 Road, brs. SW. to Florence and NE.
- 55.00 Small gulch, course SW. Asc. 320 ft. over SE. slope.
- 57.00 Cabin, brs. 7.00 chs. S.
- 75.40 Spur, slopes S.
- Desc. 90 ft. over SW. slope.
- 80.00 Set an iron post, 3 ft. long, 2 ins. in diam., 12 ins. in the ground, deposit a stone marked with cross (x) at base of post, raise a mound of stone, 4 ft. base, 1 1/2 ft. high around post, for cor. of secs. 2, 3, 34 and 35, marked on brass cap

T2SR11E
S34 | S35
 S3 | S2
 T3S
 1927

No bearing trees available.

Land: mountainous.
 Soil: rocky, caliche, 3rd rate.
 Timber: none.
 Undergrowth: palo verde, ocatilla, mesquite, sahuara, cholla, catclaw, guyata grass.

West, on a true line, bet. secs. 3 and 34.
 Over rolling-mountainous land; through moderate undergrowth.

- Desc. 80 ft. along S. slope.
- 16.50 Spur, slopes S.20°W.
- Desc. 120 ft. over SW. slope.
- 23.50 Draw, course S.
- Asc. 30 ft. over SE. slope.
- 28.50 Spur, slopes S.
- Desc. 100 ft. over W. slope.
- 33.30 Gulch, course SW.
- Along S. slope.
- 40.00 Set an iron post, 3 ft. long, 1 in. in diam., 20 ins. in the ground, deposit a stone, 6x4x3 ins. marked with cross (x) at base of post, raise a mound of stone, 3

Survey of South Bdy. of T.2 S., R.11 E.

Chains

ft. base, 1 ft. high, around post, for $\frac{1}{4}$ sec. cor.,
marked on brass cap

1S34
4S3
1927

No bearing trees available.

Over S. slope.

- 40.70 Ravine, course S.70°E.
Asc. 150 ft. over E. slope.
48.70 Ridge, brs. NE. and SW.
Desc. 135 ft. over NW. slope.
54.00 Gulch, course NW.
Asc. 100 ft. along N. slope.
72.00 Change of slope.
Over N. slope.
80.00 Set an iron post, 3 ft. long, 2 ins. in diam., 27 ins. in
the ground, for cor. of secs. 3, 4, 33 and 34, marked
on brass cap

T2S R11E
S33 | S34
S4 | S3
T3S
1927

No bearing trees available, Raise a mound of stone, 3
ft. base, 2 ft. high, W. of cor.

Land: rolling- mountainous.
Soil: rocky adobe, 3rd rate.
Timber: none.

Undergrowth: palo verde, ocotilla, mesquite, sahuaro,
cholla, catclaw, guyata grass.

West, on true line, bet. secs. 4 and 33.

Over rolling mountainous land; through moderate under-
growth.

- Desc. 290 ft. over W. slope.
11.00 Ravine, 40 lks. wide, course SW.
Asc. 105 ft. over SE. slope.
18.00 Short spur, slopes S.30°W.
Desc. 70 ft. over SW. slope.
28.00 Gulch, 15 lks. wide; course S.
Asc. 120 ft. over E. slope.
35.30 Spur, slopes SW.
Desc. 80 ft. over SW. slope.
39.00 Small ravine, course SW.
40.00 Set an iron post, 3 ft. long, 1 in. in diam., 15 ins. in
the ground, deposit a stone 5x4x4 ins., marked with
cross, raise a mound of stone, 3 ft. base, 1 $\frac{1}{2}$ ft. high,
around post, for $\frac{1}{4}$ sec. cor., marked on brass cap

1S33
S4
1927

No bearing trees available.

- 40.70 Small ravine, course SE.
Asc. 200 ft. over SE. slope.
54.40 Spur, slopes S.
Desc. 360 ft. over SW. slope.
69.00 Gulch, course N.70°W.
75.00 Same gulch, course SW.
76.10 Gulch, course S.
Asc. 55 ft. over E. slope.

Survey of South Bdy. of T.2 S., R.11 E.

Chains

80.00 Set an iron post, 3 ft. long, 2 ins. in diam., 27 ins. in the ground for cor. of secs. 34, 5, 32 and 33, marked on brass cap

T2SR11E
S32 | S33
S5 | S4
T3S
1927

No bearing trees available. Raise a mound of stone, 3 ft. base, 1 1/2 ft. high, W. of cor.

Land: rolling, mountainous.

Soil: rocky, adobe, 3rd rate.

Timber: none.

Undergrowth: palo verde, ocatilla, mesquite, sahuaro, cholla, catclaw, guyata grass.

West, on true line, bet. secs. 5 and 32.

Over rolling-mountainous land; through scattering undergrowth.

Asc. 310 ft. over E. slope.

12.50 Top of hill.

Desc. 210 ft. over W. slope.

29.30 Gulch, course SW.

Asc. 20 ft. over SE. slope.

32.00 Spur, slopes SW.

Desc. 150 ft. over W. slope.

40.00 Set an iron post, 3 ft. long, 1 in. in diam., 18 ins. in the ground, deposit stone marked with cross at base of post, raise a mound of stone, 3 ft. base, 1 1/2 ft. high, around post, for 1/4 sec. cor., marked on brass cap

S32
S5
1927

No bearing trees available.

Desc. 40 ft. over W. slope. Over rolling land.

43.40 Gulch, 5 lks. wide, course NW.

Over rolling N. slope.

60.00 Small ravine, course NW.

67.00 Spur, slopes NW.

Desc. 55 ft. over W. slope.

74.50 Road, brs. NW. and SE.

74.90 Wire fence, brs. NW. and SE.

75.40 Gulch, 5 lks. wide, course NW.

80.00 Set an iron post, 3 ft. long, 2 ins. in diam., 15 ins. in the ground, deposit a stone 6 x 6 x 4 ins., marked with cross (x) at base of post, raise a mound of stone, 4 ft. base, 1 1/2 ft. high around post, for cor. of secs. 5, 6, 31 and 32, marked on brass cap

T2SR11E
S31 | S32
S6 | S5
T3S
1927

No bearing trees available.

Land mountainous and rolling.

Soil: rocky, adobe and loam, 3rd rate.

Timber: none.

Undergrowth: palo verde, ocatilla, mesquite, sahuaro, cholla, catclaw, guyata grass.

Survey of South Bdy. of T.2 S., R.11 E.

Chains

- West, on true line, bet. secs. 6 and 31.
- Over rolling land; through moderate undergrowth.
- 1.30 Wash, 15 lks. wide, 2 ft. deep, course NW.
- 2.60 Same wash, course SW.
- 8.40 Same wash, course NW.
- 18.00 Low spur, slopes NW.
- 30.30 Wash, 10 lks. wide, 1 ft. deep, course NW.
- 40.00 Set an iron post, 3 ft. long, 1 in. in diam., 15 ins. in the ground, deposit a stone 6 x 4 x 4 ins., marked with cross (x) at base of post, raise a mound of stone 3 ft. base, 1 1/2 ft. high around post, for 1/4 sec. cor., marked on brass cap

1S31
 S6
 1927

- No bearing trees available.
- 46.10 Small ravine, course NW.
- 50.00 Low, flat spur, slopes N.70°W.
- 55.60 Dry wash, 10 lks. wide, course NW.
- 58.00 Enter same wash, course W:
- 65.00 Leave same, course NW.
- 76.40 Wire fence, brs. N.20°W. and S.20°E.
- 80.47 Intersect the East Boundary of T.3 S.; R.10 E. at a point 1.55 chs. S.0°11'E. of the cor. of Ts. 2 and 3 S., R. 10 E., re-established under this survey, hereinbefore described (483.13 chs. N.0°11'W. of cor. of Ts. 3 and 4 S., Rs. 10 and 11 E., hereinbefore described).

At point of intersection
 Set an iron post, 3 ft. long, 3 ins. in diam., 16 ins. in the ground, deposit a stone 6 x 4 x 4 ins., marked with cross (x) at base of post, raise a mound of stone 4 ft. base, 1 1/2 ft. high around post, for closing cor. of Ts. 2 and 3 S., R.11 E., marked on brass cap

	T2S	
	R11 E	
T3S	S31	
S1	S6	CC
R10E	T3S	

 1927

No bearing trees available.

Land: rolling desert.
 Soil: caliche, 3rd rate.
 Timber: none.
 Undergrowth: palo verde, mesquite; cholla, sahuaro, catclaw; greasewood.

Survey of North Boundary of Township 2 South, Range 11 East.

Chains The following notes describe a survey of the north boundary of T. 2 S., R. 11 E., due west from C. C. of T. 2 S., Rs. 11 and 12 E., to point of intersection with east boundary of T. 2 S., R. 10 E., where C. C. of Ts. 1 and 2 S., R. 11 E., is established.

The east 71.07 chs. of this township boundary is identical in position with part of S. bdy. of T. 1 S., R. 12 E., surveyed in Jan. 1925, by Theodore Vander Meer, U. S. Transitman, under Group No. 127.

In the following described survey, quarter-section and section corners with reference to areas in T. 2 S., R. 11 E., only, are established alternately at intervals of 40.00 chains, counting from the C. C. of T. 2 S., Rs. 11 and 12 E., and $\frac{1}{4}$ sec. cor. and sec. cors. with reference to areas in T. 1 S., R. 11 E. only, are established alternately at intervals of 40.00 chains, counting from the cor. of T. 1 S., Rs. 11 and 12 E.

 From closing cor. of T. 2 S., Rs. 11 and 12 E., hereinbefore described,
 West, on true line, on N. bdy. of sec. 1
 Over rolling land, thru scattering undergrowth. Asc.
 10 ft. over SE. slope.

- 1.67 Spur, slopes SW. Desc. 170 ft. over NW. slope.
- 18.07 Wash, 40 lks. wide, course S. Asc. over SE. slope.
- 30.77 Draw, course SW. Ascend slightly over SE. slope to
- 31.07 Intersect the $\frac{1}{4}$ sec. cor. of sec. 31, T. 1 S., R. 12 E., which is an iron post, 1 in. in diam., projecting 14 ins. above ground, firmly set in ground and mound of stone, properly marked on brass cap and witnessed by a md. of stone N. of cor. No bearing trees.
 Ascend 80 ft. over SE. slope.
- 37.07 Base of short spur, sloping S. Ascend gradually over SE. slope to.
- 40.00 Set an iron post, 3 ft. long, 1 in. in diam., 10 ins. in ground to bed rock, deposit a stone mkd. with a cross (X) at base of post, and raise a mound of stone around post, for $\frac{1}{4}$ sec. cor. of sec. 1, only, mkd. on brass cap,

 S I
1927

No bearing trees available. Descend gradually over S. slope.

- 43.37 Long spur, slopes SW. Desc. 130 ft. over NW. slope.
- 56.57 Wash, 25 lks. wide, course SW. Ascend gradually over SE. slope.
- 63.07 Low spur, slopes SW. Desc. 35 ft. over NW. slope to
- 71.07 Intersect the cor. of T. 1 S., Rs. 11 and 12 E., which is an iron post, 3 ins. in diam., projecting 9 ins. above ground, firmly set, properly marked on brass cap, and witnessed by a mound of stone N. of cor. No bearing trees.

Thence,
 West, on true line, bet. sec. 1, T. 2 S., R. 11 E., and sec. 36, T. 1 S., R. 11 E., continuing measurement of N. bdy. of sec. 1. Desc. gradually over NW. slope to

- 80.00 Set an iron post, 3 ft. long, 2 ins. in diam., 26 ins. in the ground, for cor. of secs. 1 and 2 only, marked on brass cap

T 1 S R 11 E
 S 36
 S 2 | S I
 T 2 S R 11 E
 1927

Survey of North Boundary of Township 2 South, Range 11 East.

Chains	From which
	A mesquite, 4 ins. diam., brs. S. $62\frac{1}{2}^{\circ}$ E., 12 lks. dist., marked B T.
	A mesquite, 4 ins. diam., brs. S. $19\frac{1}{2}^{\circ}$ W., 56 lks. dist., marked B T.
	Land, rolling.
	Soil, adobe, 1st and 2nd rate.
	Timber, none.
	Undergrowth, scrub palo verde, mesquite and catclaw, ocotillo and other cacti.

	West, on true line, on N. bdy. of sec. 2.
	Over rolling land, thru medium undergrowth.
5.10	Wash, 40 lks. wide, course NW.
22.30	Wash, 20 lks. wide, course N.
29.10	Enter wash, course SW.
31.07	True point for $\frac{1}{4}$ sec. cor. of sec. 36, falls in wash, where it would be impracticable to set monument, therefore establish witness cor. at 1.70 chs. W. from cor. point
32.60	Leave wash, course SW.
32.77	Set an iron post, 3 ft. long, 1 in. in diam., 28 ins. in the ground, for witness cor. to $\frac{1}{4}$ sec. cor. of sec. 36 only, marked on brass cap
	$\frac{1}{4}$ S 36 1927 W C
	No bearing trees available. Raise a mound of stone, 3 ft. base, 2 ft. high, N. of cor.
33.00	Enter right channel of same wash, course SW.
34.70	Leave same, course SW.
40.00	Set an iron post, 3 ft. long, 1 in. in diam., 16 ins. in the ground to bed rock, deposit a stone marked with a cross (X) at base of post, and raise a mound of stone around post, for $\frac{1}{4}$ sec. cor. of sec. 2 only, marked on brass cap
	$\frac{1}{4}$ S 2 1927
	No bearing trees available.
71.07	Set an iron post, 3 ft. long, 2 ins. in diam., 14 ins. in the ground to bed rock, deposit a stone marked with a cross (X) at base of post, and raise a mound of stone, around post, for cor. of secs. 35 and 36 only, marked on brass cap
	T 1 S R 11 E S 35 S 36 S 2 T 2 S R 11 E 1927
	No bearing trees available. Asc. 40 ft. over E. slope.
74.70	Spur, slopes S. Desc. 75 ft. over SW. slope to
80.00	Set an iron post, 3 ft. long, 2 ins. in diam., 24 ins. in the ground for cor. of secs. 2 and 3 only, marked on brass cap
	T 1 S R 11 E S 35 S 3 S 2 T 2 S R 11 E 1927
	No bearing trees available. Raise a mound of stone, 2 ft. base, $1\frac{1}{2}$ ft. high, S. of cor.
	Land, rolling.
	Soil, adobe, 3rd rate.
	Timber, none.
	Undergrowth, scrub palo verde, mesquite and catclaw, ocotillo and other cacti.

Survey of North Bdy. of T.2 S., R.11 E.

Chains	

	West, on true line, on N. bdy. of sec. 3. Over rolling land; through scattering undergrowth. Desc. 20 ft. over SW. slope.
3.67	Wire fence, brs. S.19°E. and N.19°W.
13.68	Intersect the line bet. cors. 1 and 8 (1-8) of H.E.S. No. 166 at a point 2.08 chs. N.19°08'W. of its cor. No.1, which is a schist stone 14 x 8 x 6 ins. above ground, marked HES 166-1 on W. face, witnessed by a mound of stone, 2 ft. base, 1 ft. high, W. of cor.
15.97	Wire fence, brs. N. and S.
7.37	Magma R.R., brs. N.20°W. and S.20°E.
7.77	Telephone line, brs. N.20°W. and S.20°E.
7.87	Road, brs. N.20°W. and S.20°E.
8.17	Wire fence, brs. N.20°W. and S.20°E.
8.87	Well, brs. S. approx. 3 chs. dist.
9.37	Wire fence, brs. N.20°W. and S.20°E.
9.40	Enter Queen Creek wash, dry, course NW.
14.75	Intersect the line bet. cors. 2 and 3 (2-3) of H.E.S. No. 166 at a point 3.61 chs. N.13°09'W. of its cor. No.2, which is a granite stone, 16 x 12 x 10 ins. above ground, marked HES 166-2 on NE. face, witnessed by a mound of stone, 2 ft. base, 1½ ft. high, NE. of cor. and the following bearing trees: A mesquite, 4 ins. diam., brs. S.12½°W., 12 lks. dist., marked 2 HES166 BT A catclaw, 5 ins. diam., brs. N.41¼°W., 60 lks. dist., marked 2 HES166 BT.
15.70	Confluence of wash from S. with Queen Creek, course, NW., both dry.
17.00	Leave Queen Creek, course NW. Asc. 24 ft. over NE. slope.
22.80	Transmission Line, brs. NW. and SE.
26.10	Telephone line, brs. NW. and SE.
31.07	Set an iron post, 3 ft. long, 1 in. in diam., 4 ins. in the ground, deposit a stone marked with cross (x) at base of post, raise a mound of stone 4 ft. base, 2 ft. high around post, for ¼ sec. cor. of sec. 35, only, marked on brass cap. ¼ S35 1927
	No bearing trees available. Asc. 60 ft. over NE. slope.
40.00	Set an iron post, 3 ft. long, 1 in. in diam., 6 ins. in the ground, deposit a stone marked with cross (x) at base of post, raise a mound of stone, 4 ft. base, 2 ft. high around post, for ¼ sec. cor. of sec. 3, only, marked on brass cap. ¼ S3 1927
	No bearing trees available. Asc. slightly.
40.60	Spur, slopes N.
	Desc. 50 ft. over NW. slope.
58.10	Gulch, course N.
	Asc. 163 ft. over E. slope.
67.30	Spur, slopes N.
	Desc. 100 ft. over W. slope.
71.07	Set an iron post, 3 ft. long, 2 ins. in diam., 24 ins. in the ground for cor. of secs. 34 and 35, only, marked on brass cap

Survey of North Bdy. of T.2 S., R.11 E.

Chains

T1SR11E
S34 | S35

S3

T2SR11E

1927

No bearing trees available. Raise a mound of stone, 3 ft. base, 1½ ft. high, N. of cor.

Desc. 80 ft. over W. slope.

.78.40 Dry wash, 50 lks. wide, course NW.

Asc. 20 ft. over W. slope.

80.00 Set an iron post, 3 ft. long, 2 ins. in diam., on broken ledge of bedrock, deposit a stone marked with cross (x) at base of post, raise a mound of stone, 5 ft. base, 2 ft. high around post, for cor. of secs. 3 and 4, only, marked on brass cap

T1SR11E

S34

S4 | S3

T2SR11E

1927

No bearing trees available.

Land: rolling.

Soil: sandy and adobe, 2nd and 3rd rates.

Timber: none.

Undergrowth: palo verde, ocatilla, cactus, catclaw, mesquite.

West, on true line, on N. bdy. of sec. 4.

Over rolling land; through scattering undergrowth.

Asc. 130 ft. over E. slope.

15.30 Spur, slopes N.

Desc. 40 ft. over W. slope.

21.10 Drain, course N.

Asc. 40 ft. over N. slope.

31.07 Set an iron post, 3 ft. long, 1 in. in diam., 12 ins. in the ground, deposit a stone marked with cross (x) at base of post, raise a mound of stone, 3 ft. base, 1½ ft. high around post, for ¼ sec. cor. of sec. 34, only, marked on brass cap

¼ S34

1927

No bearing trees available.

Asc. 45 ft. over E. slope.

33.30 Spur, slopes N.

Desc. 90 ft. over W. slope.

40.00 Set an iron post, 3 ft. long, 1 in. in diam., 6 ins. in the ground, deposit a stone marked with cross (x) at base of post, raise a mound of stone, 4 ft. base, 2 ft. high around post, for ¼ sec. cor. of sec. 4, only, marked on brass cap

¼ S4

1927

No bearing trees available.

42.20 Ravine, course N.

Asc. 103 ft. over E. slope.

51.10 Ridge, brs. N. and S.

Desc. 91 ft. over W. slope.

Survey of North Bdy. of T.2 S., R.11 E.

Chains

- 63.60 Dry wash, 50 lks. wide, course N.
Asc. 42 ft. over E. slope.
- 67.20 Spur, slopes N.
Desc. 49 ft. over W. slope.
- 71.07 Set an iron post, 3 ft. long, 2 ins. in diam., 24 ins. in the ground, for cor. of secs. 33 and 34, only, marked on brass cap

T1SR11E
S33 | S34
 S4
 T2SR11E
 1927

No bearing trees available. Raise a mound of stone, 3 ft. base, 1 1/2 ft. high, N. of cor.

- 71.10 Small gulch, course N.
Asc. 77 ft. over E. slope.
- 77.60 Asc. gradual E. slope.
- 80.00 Set an iron post, 3 ft. long, 2 ins. in diam., 24 ins. in the ground, for cor. of secs. 4 and 5, only, marked on brass cap

T1SR11E
S33
 S5 | S4
 T2SR11E
 1927

No bearing trees available. Raise a mound of stone, 3 ft. base, 2 ft. high, S. of cor.

Land: rolling.
 Soil: adobe, 3rd rate.
 Timber: none.
 Undergrowth: palo verde, ocotilla, catclaw, cactus, mesquite.

 West, on true line, on N. bdy. of sec. 5.
 Over rolling mountainous land; through moderate undergrowth.

- 13.80 Asc. gradual E. slope. 150 ft.
Spur, slopes NE.
Desc. 190 ft. over NW. slope.
- 24.10 Head of ravine, course SE.
Asc. gradually over S. slope.
- 31.07 Set an iron post, 3 ft. long, 1 in. in diam., on broken ledge of bedrock, deposit a stone marked with cross (x) at base of post, raise a mound of stone, 4 ft. base, 2 ft. high around post, for 1/4 sec. cor. of sec. 33, only, marked on brass cap

1/4 S33
 1927

No bearing trees available.

- 33.70 Asc. 34 ft. over SE. slope.
Spur, slopes NW.
Desc. 130 ft. over W. slope.
- 40.00 Set an iron post, 3 ft. long, 1 in. in diam., 12 ins. in the ground, deposit a stone, marked with cross (x) at base of post, raise a mound of stone, 3 ft. base, 1 1/2 ft. high around post, for 1/4 sec. cor. of sec. 5, only, marked on brass cap

1/4 S5
 1927

Survey of North Bdy. of T.2 S., R.11 E.

Chains

- No bearing trees available.
 Desc. 83 ft. over W. slope.
 48.10 Gulch, course W. from SW.
 Desc. 20 ft. along N. edge of same.
 57.10 Gulch turns to NW.
 Asc. 13 ft. over NE. slope.
 69.60 Low spur, slopes N.
 Desc. 42 ft. over W. slope.
 71.07 Set an iron post, 3 ft. long, 2 ins. in diam., 24 ins. in the ground, for cor. of secs. 32 and 33, only, marked on brass cap

T1SR11E
 S32 | S33

S5
 T2SR11E
 1927

- No bearing trees available. Raise a mound of stone, 3 ft. base, 2 ft. high, N. of cor.
 Desc. 32 ft. over W. slope.
 76.00 Dry wash, 30 lks. wide, course NW.
 Over rolling land.
 78.25 Magma R.R., brs. SW. and NE.
 80.00 Set an iron post, 3 ft. long, 2 ins. in diam., 24 ins. in the ground, for cor. of secs. 5 and 6, only, marked on brass cap

T1SR11E
 S32

S6 | S5
 T2SR11E
 1927

No bearing trees available. Raise a mound of stone, 3 ft. base, 2 ft. high, S. of cor.

Land: rolling mountainous.
 Soil: adobe, 2nd and 3rd rates.
 Timber: none.
 Undergrowth: palo verde, ocotilla, cactus, catclaw, mesquite.

- West, on true line, on N. bdy. of sec. 6.
 Over rolling land; through scattering undergrowth.
 4.70 Road, brs. N. and S.
 Asc. 20 ft. over E. slope.
 17.70 Spur, slopes N.
 Desc. 63 ft. over W. slope.
 31.07 Set an iron post, 3 ft. long, 1 in. in diam., 6 ins. in the ground, deposit a stone marked with cross (x) at base of post, raise a mound of stone 3 ft. base, 2 ft. high around post, for $\frac{1}{4}$ sec. cor. of sec. 32, only, marked on brass cap

$\frac{1}{4}$ S32

1927

- No bearing trees available.
 Desc. 35 ft. over W. slope.
 40:00 Set an iron post, 3 ft. long, 1 in. in diam., 26 ins. in the ground for $\frac{1}{4}$ sec. cor. of sec. 6, only, marked on brass cap

$\frac{1}{4}$ S6
 1927

Survey of the North Boundary of Township 2 South, Range 11 East.

Chains No bearing trees available. Raise a mound of stone, 3 ft. base, 1½ ft. high, S. of cor.
 40.20 Telephone line, brs. N. and S.
 40.60 Road, brs. N. & S.
 50.00 Leave rolling and enter mountainous land.
 Asc. 190 ft. over NE. slope to.
 71.07 Set an iron post, 3 ft. long, 2 ins. in diam., 18 ins. in the ground to bed rock, deposit a stone, marked with a cross (X) at base of post, and raise a mound of stone around post, for cor. of secs. 31 and 32 only, marked on brass cap

T 1 S R 11 E
 S 31 | S 32
 S 6
 T 2 S R 11 E
 1927

No bearing trees available.
 Asc. 80 ft. over NE. slope.
 79.87 Spur, slopes SE. Desc. 28 ft. over SW. slope.
 81.80 Asc. 20 ft. over S. slope to
 83.71 Intersect the E. bdy. of T. 2 S., R. 10 E., at a point 7.55 chs. S. 0° 37' E., from the cor. of Ts. 1 and 2 S., R. 10 E., hereinbefore described.
 At point of intersection,
 Set an iron post, 3 ft. long, 3 ins. in diam., 8 ins. in the ground to bed rock, deposit a stone marked with a cross (X) at base of post, and raise a mound of stone, around post, for closing cor. of Ts. 1 and 2 S., R. 11 E., marked on brass cap

T 1 S
 R 11 E
 S 31
 S 6 C C
 T 2 S
 R 10 E
 1927

No bearing trees available.
 Land, rolling and mountainous.
 Soil, adobe, 2nd and 3rd rate.
 Timber, none.
 Undergrowth, scrub palo verde, catclaw, mesquite, greasewood, ocotillo and other cacti.

BOUNDARIES of T. 2 S., R. 11 E.							
Latitudes, departures and closing errors.							
Line designated	True course	Dist- ance.	Latitudes		Departures		
			N.	S.	E.	W.	
South Boundary	West	480.47				480.47	
West Boundary	N.0° 37'W.	478.68	478.68			5.15	
North Boundary	East	483.71			483.71		
East Boundary	S.1° 10'E.	43.87		43.86	.90		
	S.1° 22'W.	36.21		36.20		.86	
	S.1° 39'E.	43.53		43.51	1.25		
	S.0° 39'E.	39.08		39.08	.44		
	S.0° 52'W.	39.69		39.69		.60	
	S.0° 29'W.	39.98		39.98		.34	
	S.0° 9' E.	40.00		40.00	.10		
	S.0° 37'E.	39.78		39.78	.43		
	S.1° 25'W.	39.23		39.22		.97	
	S.0° 2'E.	38.60		38.60	.02		
S.0° 8'W.	39.48		39.48		.09		
S.0° 46'E.	39.73		39.73	.53			
Convergency					.48		
Totals			478.68	479.13	487.86	488.48	
				478.68		487.86	
Error in latitude				0.45			
Error in departure						0.62	

Survey of Subdivision of Township 2 South, Range 11 East

Chains

From the cor. of secs. 1, 2, 35 and 36, on the S. bdy. of the Township, hereinbefore described,
 N. 0° 05' W., on governing sec. line, bet. secs. 35 and 36.
 Over mountainous land; through moderate undergrowth.
 Desc. 120 ft. over NE. slope.

4.00 Gulch, course NW.
 Asc. 24 ft. over SW. slope.

6.00 Spur, slopes NW.
 Desc. 85 ft. over NE. slope.

10.00 Ravine, course W.
 Asc. 110 ft. over S. slope.

17.50 Spur, slopes W.
 Desc. 120 ft. over N. slope.

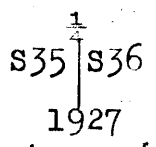
21.10 Gulch, course W.
 Asc. 20 ft. over S. slope.

22.80 Spur, slopes W.
 Desc. 87 ft. over N. slope.

27.30 Dry wash, 30 lks. wide, course W.
 Asc. 93 ft. over S. slope.

37.00 Spur, slopes W.
 Desc. 70 ft. over NW. slope.

40.00 Set an iron post, 3 ft. long, 1 in. in diam., 20 ins. in the ground, raise a mound of stone, 3 ft. base, 1 ft. high around post, for $\frac{1}{4}$ sec. cor., marked on brass cap



No bearing trees available. Raise a mound of stone, 3 ft. base, 2 ft. high, W. of cor.

40.60 Desc. 10 ft. over NW. slope.
 Dry wash, 30 lks. wide, course SW.
 Asc. 181 ft. over SE. slope.

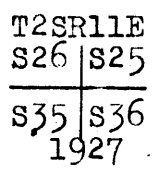
56.40 Spur, slopes E.
 Desc. 73 ft. over N. slope.

60.70 Ravine, course E.
 Asc. 188 ft. over S. slope.

68.40 Spur, slopes E.
 Desc. 73 ft. over NE. slope.

77.40 Gulch, course SE.
 Asc. 14 ft. over S. slope.

80.00 Set an iron post, 3 ft. long, 2 ins. in diam., 16 ins. in the ground, raise a mound of stone, 3 ft. base, 1 ft. high around post, for cor. of secs. 25, 26, 35 and 36, marked on brass cap



No bearing trees available. Raise a mound of stone, 3 ft. base, 2 ft. high, W. of cor.

Land: mountainous.
 Soil: sandy and adobe, 3rd rate.
 Timber: none.
 Undergrowth: palo verde, catclaw, ocotilla, cactus.

40.00 East, on random line, bet. secs. 25 and 36.
 Set temp. $\frac{1}{4}$ sec. cor.

79.44 Fall 35 lks. N. of the cor. of secs. 25 and 36, only, on the E. bdy. of the Tp., hereinbefore described.

Thence

Chains

- N. 89°45' W., on true line, bet. secs. 25 and 36.
Over mountainous land; through moderate undergrowth.
Desc. 52 ft. over SW. slope.
- 1.64 Ravine, course NW.
Asc. slightly.
- 4.60 Spur, slopes N.
Desc. 35 ft. over W. slope.
- 6.40 Canyon, with wash, 30 lks. wide and water 1 lk. wide in
bottom, course NW.
Asc. 210 ft. over SE. slope.
- 15.60 Ridge, brs. N. and S.
Desc. 329 ft. over SW. slope.
- 26.10 Ravine, course SW.
Asc. 37 ft. over SE. slope.
- 30.30 Spur, slopes S.
Desc. 76 ft. over SW. slope.
- 35.20 Dry wash, 30 lks. wide, 2 ft. depp, course N.
Asc. 41 ft. over E. slope.
- 37.90 Spur, slopes N.
Desc. 24 ft. over NW. slope.
- 39.44 Set an iron post, 3 ft. long, 1 in. in diam., 26 ins. in
the ground, for $\frac{1}{4}$ sec. cor., with brass cap marked

$\frac{1}{4}$ S25
 $\frac{1}{4}$ S36
1927

No bearing trees available. Raise a mound of stone, 3
ft. base, 2 ft. high, N. of cor.

- 39.54 Drain, course N.
Asc. 100 ft. over NE. slope.
- 44.44 Ridge, brs. N. and S.
Desc. 18 ft. over NW. slope.
- 49.74 Drain, course N.
Asc. 69 ft. over E. slope.
- 54.44 Spur, slopes N.
Desc. 51 ft. over NW. slope.
- 60.94 Drain, course N. 30° E.
Asc. 92 ft. over NE. slope.
- 70.14 Ridge, brs. NW. and S. 70° E.
Desc. 40 ft. along S. slope.
- 79.44 The cor. of secs. 25, 26, 35 and 36.

Land: mountainous.

Soil: sandy and rocky, 3rd rate.

Timber: none.

Undergrowth: cactus, palo verde, ocatilla, catclaw,
mesquite.

- N. 0°05' W., on governing sec. line, bet. secs. 25 and 26.
Over mountainous land; through scattering undergrowth.
Asc. 64 ft. over S. slope.
- 8.80 Spur, slopes E.
Desc. 150 ft. over N. slope.
- 13.80 Dry wash, 20 lks. wide, course E.
Asc. 91 ft. over SW. slope.
- 26.00 Low ridge, brs. E. and W.
Desc. 119 ft. over NW. slope.
- 33.10 Ravine, course NE.
Asc. 68 ft. over S. slope.
- 36.10 Spur, slopes NE.
Desc. 110 ft. over N. slope.
- 40.00 Set an iron post, 3 ft. long, 1 in. in diam., 26 ins. in
the ground for $\frac{1}{4}$ sec. cor., marked on brass cap

$\frac{1}{4}$
S26 S25

1927

Survey of Subdivision of Township 2 South, Range 11 East.

Chains No bearing trees available. Raise a mound of stone, 3 ft. base, 2 ft. high, W. of cor.
 Desc. 168 ft. over NW. slope.
 49.30 Wash, 10 lks. wide, 1 ft. deep, course N. 60° E.
 Asc. 221 ft. over S. slope.
 55.20 Spur, slopes E. Desc. 176 ft. over NE. slope.
 61.00 Ravine, course E. Asc. 321 ft. over S. slope.
 72.00 Ridge, brs. NE. and SW. Desc. 167 ft. over N. slope to
 80.00 Set an iron post, 3 ft. long, 2 ins. in diam., 26 ins. in the ground, for cor. of secs. 23, 24, 25 and 26, marked on brass cap

T 2 S R 11 E
 S 23 | S 24
 S 26 | S 25
 1927

No bearing trees available. Raise a mound of stone, 3 ft. base, 2 ft. high, W. of cor.
 Land, mountainous.
 Soil, sandy and rocky, 3rd rate.
 Timber, none.
 Undergrowth, scrub palo verde, catclaw and mesquite, ocotillo and other cacti.

 S. 89° 45' E., on random line, bet. secs. 24 and 25.
 40.00 Set temp. 1/4 sec. cor.
 80.36 Fall 12 lks. S. of the cor. of secs. 24 and 25, only on E. bdy. of the Tp, hereinbefore described.
 Thence
 N. 89° 50' W., on true line, bet. secs. 24 and 25.
 Over rolling and mountainous land, thru scattering undergrowth. Desc. 124 ft. along S. slope.
 9.16 Ravine, course N. 70° W. Desc. slightly along N. slope.
 16.20 Wash, 40 lks. wide, 2 ft. deep, course NW. from SW.
 Asc. 330 ft. over E. and SE. slopes.
 39.40 Spur, slopes S. Desc. slightly along S. slope to
 40.36 Set an iron post, 3 ft. long, 1 in. in diam., 8 ins. in the ground to bed rock deposit a stone marked with cross (X) at base of post, and raise a mound of stone around post, for 1/4 sec. cor., with brass cap marked

1/4 S 24
 S 25
 1927

No bearing trees available. Asc. 41 ft. over S. slope
 45.00 Head of drain, course S.
 50.40 Spur, slopes S. Desc. 107 ft. over SW. slope.
 53.56 Ravine, course SE. Asc. 418 ft. over E. slope.
 71.20 Ridge, brs. N. and S. Desc. 125 ft. over NW. slope to
 80.36 The cor. of secs. 23, 24, 25 and 26.
 Land, rolling and mountainous.
 Soil, sandy and rocky, 3rd rate.
 Timber, none.
 Undergrowth, scrub catclaw, mesquite, palo verde, ocotillo and other cacti.

 N. 0° 5' W., on governing sec. line, bet. secs. 23 and 24.
 Over rolling and mountainous land; thru scattering undergrowth. Desc. 150 ft. over NW. slope.

Survey of Subdivision of Township 2 South, Range 11 East.

Chains

- 5.10 Gulch, course NW. Asc. 10 ft. over SW. slope.
 14.90 Spur, slopes S. Desc. 171 ft. over N. slope.
 23.00 Wash, 30 lks. wide, 2 ft. deep, course NE.
 Asc. 15 ft. along E. slope.
 34.00 Spur, slopes NE. Desc. 107 ft. over N. slope.
 38.80 Ravine, course NE. Asc. 10 ft. over S. slope to
 40.00 Set an iron post, 3 ft. long, 1 in. in diam., 16 ins. in
 the ground, raise a mound of stone, 3 ft. base, 1 ft.
 high around post, for $\frac{1}{4}$ sec. cor., marked on brass cap

$$\begin{array}{c} \frac{1}{4} \\ \text{S } 23 \quad | \quad \text{S } 24 \\ 1927 \end{array}$$

No bearing trees available. Raise a mound of stone, 3
 ft. base, 2 ft. high, W. of cor.

Asc. 94 ft. over S. slope.

- 63.40 Spur, slopes NE. Desc. 96 ft. over N. slope.
 69.00 Head of ravine, course NW. Asc. 28 ft. over SW. slope.
 73.50 Spur, slopes W. Desc. 88 ft. over NW. slope to
 80.00 Set an iron post, 3 ft. long, 2 ins. in diam., 12 ins.
 in the ground to bed rock and raise a mound of stone
 around post, for cor. of secs. 13, 14, 23 and 24,
 marked on brass cap

$$\begin{array}{c} \text{T } 2 \text{ S. R } 11 \text{ E} \\ \text{S } 14 \quad | \quad \text{S } 13 \\ \text{S } 23 \quad | \quad \text{S } 24 \\ 1927 \end{array}$$

No bearing trees available. Raise a mound of stone, 3
 ft. base, 2 ft. high, W. of cor.

Land, rolling and mountainous.

Soil, adobe, 3rd rate.

Timber, none.

Undergrowth, scrub palo verde, mesquite, catclaw, ocotillo
 and other cacti.

- S. $89^{\circ} 50'$ E., on random line, bet. secs. 13 and 24.
 40.00 Set temp. $\frac{1}{4}$ sec. cor.
 80.08 Fall 16 lks. S. of the W. C. to cor. of secs. 13 and 24,
 7 lks. W. of cor. point hereinbefore described.
 80.15 Fall 16 lks. S. of the true point for cor. of secs. 13
 and 24, on E. bdy. of the township.
 Thence
 N. $89^{\circ} 57'$ W., on true line, bet. secs. 13 and 24.
 Over rolling and mountainous land; thru scattering under-
 growth.
 Asc. 36 ft. over SE. slope.
 0.07 Witness cor. to cor. of secs. 13 and 24 (west of cor.)
 0.80 Spur, slopes S.
 Desc. 182 ft. over W. slope.
 17.50 Ravine, from S. 70° E., course W.

Survey of Subdivision of Township 2 South, Range 11 East

Chains

26.20 Desc. through bottom.
Ravine turns to NW.
Along N. slope.

27.50 Creek, 1 lk. wide, in wash, 50 lks. wide, course N.
Asc. 96 ft. over E. slope.

29.80 Spur, slopes N.
Desc. 30 ft. over W. slope.

35.60 Gulch, course NE.
Asc. 57 ft. over SE. slope.

40.15 Set an iron post, 3 ft. long, 1 in. in diam., 12 ins. in
the ground, raise a mound of stone, 3 ft. base, 1½ ft.
high, for ¼ sec. cor., marked on brass cap

S13
S24
1927

No bearing trees available. Raise a mound of stone, 3
ft. base, 2 ft. high, N. of cor.

54.10 Asc. 118 ft. over SE. slope.
Spur, slopes NE.
Desc. 16 ft. over NW. slope.

57.70 Gulch, course NE.
Asc. 74 ft. over E. slope.

66.00 Spur, slopes NE.
Desc. 67 ft. over W. slope.

71.00 Gulch, course N.
Asc. 80 ft. over NE. slope.

77.40 Spur, slopes N.
Desc. 10 ft. over NW. slope.

80.15 The cor. of secs. 13, 14, 23 and 24.

Land: rolling & mountainous.
Soil: 3rd rate.
Timber: none.
Undergrowth: palo verde, ocotillo, catclaw, cactus,
mesquite.

N. 0° 05' W., on governing sec. line, bet. secs. 13 and 14.
Over rolling land; through scattering undergrowth.

4.20 Desc. 133 ft. over N. slope.
Gulch, course NE.
Asc. 82 ft. over SE. slope.

12.00 Spur, slopes E.
Desc. 175 ft. over NE. slope.

26.20 Ravine, course E.
Asc. 46 ft. over S. slope.

31.00 Spur, slopes SE.
Desc. 85 ft. over NE. slope.

36.30 Drain, course E.
Asc. 47 ft. over S. slope.

40.00 Set an iron post, 3 ft. long, 1 in. in diam., 16 ins. in
the ground, deposit a stone marked with cross (x) at
base of post, raise a mound of stone, 3 ft. base, 1½ ft.
high around post, for ¼ sec. cor., marked on brass cap

S14 ↑ S13
1927

No bearing trees available.

41.00 Asc. slightly over S. slope.
Spur, slopes E.
Desc. 95 ft. over NE. slope.

53.90 Dry wash, 20 lks. wide, from SW, course NW. Desc. 16 ft.

66.00 Same wash, course NE.

Survey of Subdivision of Township 2 South, Range 11 East

Chains	
	Asc. gentle S. slope.
69.00	Spur, slopes E.
	Desc. 52 ft. over N. slope.
71.50	Drain, course NE.
	Asc. 16 ft. over S. slope.
80.00	Set an iron post, 3 ft. long, 2 ins. in diam., 22 ins. in the ground, raise a mound of stone, 3 ft. base, 1 ft. high around post, for cor. of secs. 11, 12, 13 and 14, marked on brass cap
	T2SR11E S11 S12 S14 S13 1927
	No bearing trees available. Raise a mound of stone, 3 ft. base, 2 ft. high, W. of cor.
	Land: rolling.
	Soil: 3rd rate.
	Timber: none.
	Undergrowth: palo verde, cactus, ocotilla, catclaw.

	S. 89° 57' E., on random line, bet. secs. 12 and 13.
40.00	Set temp. $\frac{1}{4}$ sec. cor.
81.20	Intersect the cor. of secs. 12 and 13, only, on the E. bdy. of the Tp., hereinbefore described.
	Thence
	N. 89° 57' W., on true line, bet. secs. 12 and 13.
	Over rolling land; through scattering undergrowth.
	Desc. 168 ft. over SW. slope.
12.10	Gulch, course N. 70° W.
	Asc. 40 ft. over NE. slope.
17.30	Spur, slopes N.
	Desc. 215 ft. over W. slope.
28.70	Old prospect shaft brs. N. approx. 3 chs. dist.
38.60	Drain, course N. 70° W.
	Asc. gradually along N. slope.
41.20	Set an iron post, 3 ft. long, 1 in. in diam., 12 ins. in the ground, deposit a stone marked with cross (x) at base of post, raise a mound of stone, 3 ft. base, 2 ft. high around post, for $\frac{1}{4}$ sec. cor., marked on brass cap
	$\frac{1}{4}$ S12 $\frac{1}{4}$ S13 1927
	No bearing trees available.
43.20	Spur, slopes N.
	Desc. 46 ft. over W. slope.
57.90	Dry wash, 60 lks. wide, 2 ft. deep, course N.
	Asc. 57 ft. over E. slope.
58.70	Spur, slopes SE.
	Desc. gradually along S. slope.
64.10	Dry wash, 30 lks. wide, 2 ft. deep, course SE.
	Asc. 17 ft. over E. slope.
66.40	Spur, slopes NE.
	Desc. 10 ft. over NW. slope.
72.30	Same wash as above, course NE.
	Asc. 28 ft. over SE. slope.
81.20	The cor. of secs. 11, 12, 13 and 14.
	Land: rolling.
	Soil: adobe and loam, 2nd rate.
	Timber: none.
	Undergrowth: palo verde, mesquite, catclaw, ocotilla, cactus.

Survey of Subdivision of Township 2 South, Range 11 East.

Chains N. 0° 5' W., on governing sec. line, bet. secs. 11 and 12.
Over rolling land; thru scattering undergrowth.
Asc. slightly.

0.50 Saddle in spur, sloping NE. Desc. 57 ft. over N. slope.
3.10 Head of ravine, course NW. Asc. 20 ft. over SW. slope.
13.20 Spur, slopes NW. Desc. 74 ft. over N. slope to $\frac{1}{4}$ sec. cor.
13.21 Windmill, brs. N. 21° 45' W.
23.20 Old road, brs. NW. and SE.
27.90 Highway, brs. S. 70° W. to Phoenix and N. 70° E. to Superior.
36.84 Windmill, brs. N. 75° 45' W.
40.00 Set an iron post, 3 ft. long, 1 in. in diam., 16 ins. in the ground to bed rock, deposit a stone marked with a cross (X) at base of post, and raise a mound of stone, around post, for $\frac{1}{4}$ sec. cor., marked on brass cap

S 11 $\frac{1}{4}$ S 12
1927

No bearing trees available.
Desc. 30 ft. over N. slope.

46.50 Wash, 20 lks. wide, course N. 5° W.
66.20 Telephone line, brs. E. and W.
69.50 Dim, unused road, brs. NE. and SW.
70.30 Wash, 30 lks. wide, course NE.
73.00 Enter nearly level land, subject to overflow by Queen Creek, brs. NW. and SE.
80.00 Set an iron post, 3 ft. long, 2 ins. in diam., 36 ins. in the ground for cor. of secs. 1, 2, 11 and 12, marked on brass cap

T 2 S R 11 E
S 2 | S 1
S 11 | S 12
1927

From which

A mesquite, 4 ins. in diam., brs. N. 42° E., 182 lks. dist., marked B T.
A mesquite, 4 ins. in diam., brs. S. 31° E., 17 lks. dist., marked B T.
A mesquite, 6 ins. in diam., brs. S. 25° W., 158 lks. dist., marked T 2 S R 11 E S 11 B T.
A mesquite, 4 ins. in diam., brs. N. 59 $\frac{1}{2}$ ° W., 110 lks. dist., marked B T.
From this sec. cor., U.S.L.M. No. 2878B, which is a granite stone, 18 x 18 x 12 ins. above ground, firmly set, marked 2878B USLM on N. face and X on top, with fallen and scattered witness mound of stone W., brs. N. 31° 03' W., 18.84 chs. dist.

Land, rolling and nearly level.
Soil, sandy and rocky, 1st and 2nd rate.
Timber, none.
Undergrowth, scrub palo verde, catclaw and mesquite, arrow weed, ocotillo and cacti.

S. 89° 57' E., on random line, bet. secs. 1 and 12.
40.00 Set temp. $\frac{1}{4}$ sec. cor.
79.80 Intersect the cor. of secs. 1 and 12 only, on the E. bdy. of the Tp., hereinbefore described.
Thence
N. 89° 57' W., on true line, bet. secs. 1 and 12.
Over rolling land, thru medium undergrowth.
Desc. 91 ft. over W. slope to
11.26 Enter dry bed of Queen Creek, course NW. Thence across same.
22.25 Leave bed of Queen Creek. Thence over level land.

Survey of Subdivision of Township 2 South, Range 11 East.

Chains

- 34.70 Road, brs. NE. and SW.
 37.65 Highway bridge across Queen Creek, brs. N., 3. chs. dist.
 38.40 Wire fence, brs. N. and S.
 39.70 Highway, brs. S. to Phoenix and N. to Superior.
 39.80 Set an iron post, 3 ft. long, 1 in. in diam., 20 ins. in the ground to bed rock, deposit a stone marked with a cross (X) at base of post, and raise a mound of stone, around post, for $\frac{1}{4}$ sec. cor., marked on brass cap.

$$\frac{1}{4} \frac{S 1}{S 12}$$

1927

No bearing trees available.

- 40.00 Telephone line, brs. N. 20° W.
 45.30 Wire fence, brs. NE. and SW.
 45.76 Enter dry bed of Queen Creek, course SW. Thence across same.
 49.26 Leave bed of Queen Creek.
 51.56 House brs. N. approximately 5.00 chs. dist.
 52.56 Windmill brs. N. approximately 4.00 chs. dist.
 52.96 Wire fence, brs. N. and S.
 54.26 Barn and corrals br. N., 3.50 chs. dist.
 63.96 Wire fence, brs. NW. and SE.
 66.76 Enter dry bed of Queen Creek, course NW. Thence across same.
 73.76 Leave bed of Queen Creek. Thence over level land, subject to overflow, thru dense undergrowth.
 79.80 The cor. of secs. 1, 2, 11 and 12.
 Land, rolling and level.
 Soil, sandy, 2nd rate.
 Timber, none.
 Undergrowth, scrub catclaw, palo verde and mesquite, arrow weed, ocotillo and other cacti.

N. 0° 5' W., on random line, bet. secs. 1 and 2.

- 40.00 Set temp. $\frac{1}{4}$ sec. cor.
 79.22 Fall 29 lks. E. of the cor. of secs. 1 and 2 only, on the N. bdy. of the Tp., hereinbefore described.
 Thence
 S. 0° 18' E., on true line, bet. secs. 1 and 2.
 Over rolling land, thru scattering undergrowth.
 0.70 Wash, 10 lks. wide, course W.
 27.50 Wash, 40 lks. wide, course W.
 28.11 Transmission line, brs. E. and W.
 30.02 Telephone line, brs. E. and W.
 30.40 Wash, 20 lks. wide, course W.
 33.41 Abandoned R. R. grade, brs. NW. and SE.
 33.81 Telephone line, brs. NW. and SE.
 36.12 Magma R. R., brs. NW. and SE.
 37.20 Road, brs. NW. and SE.
 39.22 Set an iron post, 3 ft. long, 1 in. in diam., 4 ins. in the ground to bedrock, deposit a stone marked with a cross (X) at base of post, and raise a mound of stone around post, for $\frac{1}{4}$ sec. cor., marked on brass cap

$$S 2 \frac{1}{4} S 1$$

1927

No bearing trees available.

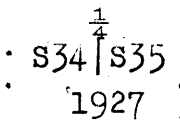
Survey of Subdivision of Township 2 South, Range 11 E.

Chains

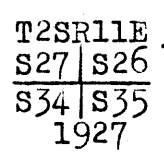
- 21.00 Desc. 27 ft. over S. slope.
- 51.90 Drain, course SW.
- 64.50 Dry wash, 10 lks. wide, course SW.
- 73.40 Enter overflowed land adjoining Queen Creek, brs. E. and W.
- 73.80 Enter Queen Creek wash, dry, course W.
- 76.50 Leave same, course W. Enter dense undergrowth.
- 79.22 The cor. of secs. 1, 2, 11 and 12.

Land: rolling.
 Soil: sandy and adobe, 2nd rate.
 Timber: none.
 Undergrowth: palo verde, mesquite, ocatilla, cactus
 catclaw.

- 5.30 Ridge, brs. E. and W. (turns NE. 3 chs. E.)
 Desc. 113 ft. over N. slope.
- 10.50 Ravine, course W.
 Asc. 107 ft. over S. slope.
- 15.70 Spur, slopes W.
 Desc. 268 ft. over N. slope.
- 25.80 Canyon, with wash, 30 lks. wide, 1 ft. deep, in bottom,
 course S. 70° W.
 Asc. 187 ft. over S. slope.
- 35.00 Prospect shaft brs. N. 45° E., 174 lks. dist.
- 35.30 Spur, slopes W.
 Desc. 102 ft. over N. slope.
- 38.20 Mouth of tunnel brs. E., 20 lks. dist.
- 40.00 Set an iron post, 3 ft. long, 1 in. in diam., 12 ins. in
 the ground, raise a mound of stone, 3 ft. base, 1 1/2 ft.
 high around post, for 1/4 sec. cor., marked on brass cap



- No bearing trees available. Raise a mound of stone, 3
 ft. base, 2 ft. high, W. of cor.
- Cor. No. 3 of the Woodpecker patented lode claim, Survey
 No. 788, which is a pine post, 3 ft. long by 4 ins.
 square, set in a mound of stone, with weathered marks,
 reading WP Noll1, brs. N. 22° 42' E., 13.61 chs. dist.
- Desc. 65 ft. over NW. slope, along E. side of small drain,
 course N.
- 46.60 Drain, course W.
 Asc. 63 ft. over S. slope.
- 50.70 Spur, slopes W.
 Desc. 64 ft. over N. slope.
- 53.50 Gulch, course W.
 Mouth of tunnel brs. W., 75 lks. dist.
 Asc. 148 ft. over S. slope.
- 63.80 Spur, slopes W.
 Desc. 171 ft. over N. slope.
- 72.20 Dry wash, 40 lks. wide, 2 ft. deep, course W.
 Asc. 160 ft. over S. slope.
- 80.00 Set an iron post, 3 ft. long, 2 ins. in diam., 24 ins. in
 the ground for cor. of secs. 26, 27, 34 and 35, marked on
 brass cap



Survey of Subdivision of Township 2 South, Range 11 East

Chains

No bearing trees available. Raise a mound of stone, 3 ft. base, 2 ft. high, W. of cor.

Land: mountainous.

Soil: adobe, 2nd rate.

Timber: none.

Undergrowth: palo verde, catclaw, mesquite, ocotilla, cactus.

East, on random line, bet. secs. 26 and 35.

40.00 Set temp. $\frac{1}{4}$ sec. cor.

79.98 Fall 28 lks. S. of the cor. of secs. 25, 26, 35 and 36.

Thence

S. $89^{\circ}48'$ W., on true line, bet. secs. 26 and 35.

Over mountainous land; through scattering undergrowth.

Desc. slightly.

0.80 Drain, course S. 30° E.

Asc. 301 ft. over SE. slope.

14.90 Spur, slopes S.

Desc. 102 ft. over SW. slope.

20.00 Head of ravine, course SW.

Asc. slightly.

25.00 Spur, slopes S.

Desc. 92 ft. over NW. slope.

30.20 Gulch, course SW.

Asc. 73 ft. over SE. slope.

34.20 Spur, slopes SW.

Desc. 75 ft. over W. slope.

37.50 Small ravine, course SW.

Asc. 20 ft. over SE. slope.

39.99 Set an iron post, 3 ft. long, 1 in. in diam., 26 ins. in the ground, for $\frac{1}{4}$ sec. cor., marked on brass cap

1826

435

1927

No bearing trees available. Raise a mound of stone, 3 ft. base, 2 ft. high, N. of cor.

Over broken S. slope.

56.60 Spur, slopes S.

Desc. 360 ft. over W. slope.

71.70 Gulch, course SW.

Asc. 126 ft. over SW. slope.

79.98 The cor. of secs. 26, 27, 34 and 35.

Land: mountainous.

Soil: adobe, 3rd rate.

Timber: none.

Undergrowth: cactus, ocotilla, catclaw, palo verde, mesquite.

N. $0^{\circ}06'$ W., on true line, bet. secs. 26 and 27.

Over mountainous land; through scattering undergrowth.

Asc. 95 ft. over S. slope.

3.70 Spur, slopes SW.

Desc. 57 ft. along W. slope.

28.00 Canyon, with wash, 20 lks. wide in bottom, course S. 30° W.

Asc. 170 ft. over SE. slope.

40.00 Set an iron post, 3 ft. long, 1 in. in diam., 16 ins. in the ground, deposit a stone, 6 x 4 x 4 ins., marked with cross (x) at base of post, raise a mound of stone, 3 ft. base, $1\frac{1}{2}$ ft. high around post, for $\frac{1}{4}$ sec. cor., marked on brass cap

Survey of Subdivision of Township 2 South, Range 11 East

Chains

S27¹/S26
1927

- No bearing trees available.
- Asc. 80 ft. over SE. slope.
- 43.20 Spur, slopes S.60°E.
- Desc. 30 ft. along E. slope.
- 48.00 Ridge, brs. N.15°E. and S.15°W.
- Asc. 25 ft. along W. slope.
- 54.00 Head of ravine, course S.70°W.
- Asc. 250 ft. over S. slope.
- 55.64 Intersect the E. side line (2-3 line) of the "Great Pacific" patented lode claim, Survey No. 2878A, at a point 18.84 chs. S.5°29'W. of its cor. No. 2, which is a schist stone, 12 x 12 x 4 ins. above ground, marked 3E 2878A on N. face, and 2GP on S. face, with a pine post, 4 ins. square in a mound of stone beside.
- 62.30 High spur, slopes WSW.
- Desc. 130 ft. over NW. slope.
- 68.90 Head of ravine, course SW.
- Asc. 30 ft. over SW. slope.
- 71.70 Spur, slopes W.
- Desc. 40 ft. over NW. slope.
- 76.00 Head of ravine, course W.
- Over W. slope.
- 80.00 Set an iron post, 3 ft. long, 2 ins. in diam., 27 ins. in the ground, for cor. of secs. 22, 23, 26 and 27, marked on brass cap

T2SR11E
S22/S23
S27/S26
1927

No bearing trees available. Raise a mound of stone, 3 ft. base, 1 1/2 ft. high, W. of cor.

Land: mountainous.
Soil: adobe, 3rd rate.
Timber: none.
Undergrowth: palo verde, cholla, mesquite, ocotillo, mescal, catclaw, sahuaro.

- N. 89°48'E., on random line, bet. secs. 23 and 26.
- 40.00 Set temp. 1/4 sec. cor.
- 80.26 Fall 14 lks. N. of the cor. of secs. 23, 24, 25 and 26.
- Thence
- S. 89°54'W., on true line, bet. secs. 23 and 26.
- Over mountainous land; through scattering undergrowth:
- Desc. 178 ft. over NW. slope.
- 12.00 Ravine, course N.
- Asc. 190 ft. over NE. slope.
- 19.80 Spur, slopes N.
- Desc. 12 ft. over NW. slope.
- 22.40 Ravine, course NE.
- Asc. 101 ft. over E. slope.
- 26.20 Spur, slopes NE.
- Desc. 121 ft. over NW. slope.
- 34.30 Spur, slopes N.
- Asc. 102 ft. over NE. slope.
- 40.13 Set an iron post, 3 ft. long, 1 in. in diam., 26 ins. in the ground, for 1/4 sec. cor., marked on brass cap

S23
S26
1927

Chains	
	No bearing trees available. Raise a mound of stone, 3 ft. base, 1½ ft. high, N. of cor.
48.20	Asc. 66 ft. over NE. slope. Spur, slopes N.
56.10	Asc. 21 ft. over NE. slope. Drain, course NE.
63.30	Asc. 209 ft. over E. slope. Ridge, brs. N. and S.
72.90	Desc. 202 ft. over NW. slope. Head of ravine, course NW.
76.90	Asc. 69 ft. over NE. slope. Ridge, brs. SE. and NW.
77.99	Desc. 110 ft. over W. slope. Intersect the E. side line (2-3 line) of the "Europe" patented lode claim at a point 5.62 chs. N. 4° 20' E. of its cor. No. 3, identical with cor. No. 2 of the "Great Pacific" claim, hereinbefore described. Cor. No. 2 of the "Europe" claim (identical with cor. No. 3 of the "Africa" claim), which is a schist stone, 18 x 12 x 4 ins. above ground, marked 3AF 2878A on N. face, 2E on S. face, with a mound of stone beside, brs. N. 4° 20' E., 17.45 chs. dist.
80.26	The cor. of secs. 22, 23, 26 and 27. Land: mountainous. Soil: adobe, 3rd rate. Timber: none. Undergrowth: palo verde, mesquite, catclaw, cholla, mescal, sahuaro, greasewood, ocotillo.

	N. 0° 06' W., on true line, bet. secs. 22 and 23. Over mountainous land; through scattering undergrowth.
4.00	Asc. 50 ft. over SW. slope. Spur, slopes S. 60° W.
6.30	Desc. 160 ft. over NE. slope. Mine shaft brs. W., 10 lks. dist.
7.50	Unused road, brs. NW. and SE.
9.80	Ravine, course NW. Asc. 40 ft. over SW. slope.
14.30	Spur, slopes W. Desc. 70 ft. over NW. slope.
20.60	Ravine, course W. Asc. 255 ft. over SW. slope.
28.98	Intersect the E. side line, (2-3 line) of the AFRICA patented lode claim at a point 3.09 chs. S. 17° 42' E. of its cor. No. 2, which is a schist stone, 28 x 6 x 4 ins. above ground, marked 2AF 2878A on W. face, 4AU on N. face, witnessed by a mound of stone W. of cor. U.S.L.M. No. 2878A, which is located on a large rock outcrop, marked X USLM No. 2878A, witnessed by a mound of stone N. of cor. and bearing rocks N. 53° W., 12 lks. dist. and S. 3½° W., 12 lks. dist., brs. N. 83° 47' W., 6.01 chs. dist.
39.50	Spur, slopes W. Desc. slightly over N. slope.
40.00	Set an iron post, 3 ft. long, 1 in. in diam., 18 ins. in the ground, deposit a stone, 6 x 4 x 4 ins. marked with cross (x) at base of post, raise a mound of stone, 4 ft. base, 1½ ft. high around post, for ¼ sec. cor., marked on brass cap
	S22 S23 1927
45.00	No bearing trees available. Desc. 100 ft. over NE. slope. Head of ravine, course W. Asc. 70 ft. over SW. slope.

Survey of Subdivision of Township 2 South, Range 11 East

Chains
 51.00 Spur, slopes W.
 Asc. 50 ft. over SW. slope.
 62.30 Ridge, brs. NW. and SE.
 Desc. 100 ft. over NE. slope.
 70.00 Spur, slopes NE.
 Desc. 220 ft. over N. slope.
 79.70 Head of ravine, course NE.
 Over E. slope.
 80.00 Set an iron post, 3 ft. long, 2 ins. in diam., 20 ins. in the ground, deposit a stone 6 x 4 x 4 ins., marked with cross (x) at base of post, raise a mound of stone, 3 ft. base, 1 ft. high around post, for cor. of secs. 14, 15, 22 and 23, marked on brass cap

T2SR11E
 S15 | S14
 S22 | S23
 1927

No bearing trees available.
 Land: mountainous.
 Soil: adobe and caliche, 3rd rate.
 Timber: none.
 Undergrowth: palo verde, cholla, catclaw, ocatilla, mescal, sahuaro.

N. 89° 54' E., on random line, bet. secs. 14 and 23.
 40.00 Set temp. $\frac{1}{4}$ sec. cor.
 79.82 Fall 5 lks. S. of the cor. of secs. 13, 14, 23 and 24.
 Thence
 S. 89° 52' W., on true line, bet. secs. 14 and 23:
 Over rolling & mountainous land; through scattering undergrowth.
 Desc. 73 ft. over W. slope.
 4.30 Ravine, course NE.
 Asc. 198 ft. over E. slope.
 15.60 Spur, slopes N.
 Desc. 80 ft. over NW. slope.
 22.80 Ravine, course N.
 Asc. 107 ft. over NE. slope.
 30.60 Spur, slopes N.
 Desc. 33 ft. along N. slope.
 39.91 Set an iron post, 3 ft. long, 1 in. in diam., 26 ins. in the ground for $\frac{1}{4}$ sec. cor., marked on brass cap

S14
 S23
 1927

No bearing trees available. Raise a mound of stone, 3 ft. base, 2 ft. high, N. of cor.
 Desc. 27 ft. along N. slope.
 44.80 Gulch, course NE.
 Asc. 60 ft. over E. slope.
 54.20 Spur, slopes N.
 Desc. 123 ft. over W. slope.
 61.90 Gulch, course NW.
 Asc. 175 ft. over NE. slope.
 74.10 Spur, slopes N.
 Desc. 33 ft. over NW. slope.
 78.30 Head of ravine, course NE.
 Asc. 46 ft. over E. slope.
 79.82 The cor. of secs. 14, 15, 22 and 23.

Land: rolling & mountainous.
 Soil: 3rd rate.

Chains

Timber: none.
Undergrowth: palo verde, catclaw, mesquite, ocatillo, cactus.

N.0°06'W., on true line, bet. secs. 14 and 15.
Over rolling & mountainous land; through scattering undergrowth.

- 5.30 Over E. slope.
- Small ravine, course E.
- Asc. 100 ft. over SE. slope.
- 11.50 Spur, slopes E.
- Desc. 200 ft. over N. slope.
- 20.80 Small gulch, course NE.
- Asc. 40 ft. over SE. slope.
- 25.80 Spur, slopes NE.
- Desc. 210 ft. over N. slope.
- 36.50 Ravine, course NE.
- Asc. 20 ft. over SE. slope.
- 40.00 Set an iron post, 3 ft. long, 1 in. in diam., 12 ins. in the ground, deposit a stone, marked with cross (x) at base, of post, raise a mound of stone, 4 ft. base, 1 1/2 ft. high around post, for 1/4 sec. cor., marked on brass cap

S15 | S14
1927

No bearing trees available.

- Asc. slightly.
- 43.50 Spur, slopes NE.
- Desc. 130 ft. over NW. slope.
- 53.50 Gulch, course NE. Road in bottom brs. NE. and SW.
- Asc. 120 ft. over S. slope.
- 66.30 Spur, slopes E.
- Desc. 90 ft. over NE. slope.
- 74.00 Drain, course NE.
- Over E. slope.
- 80.00 Set an iron post, 3 ft. long, 2 ins. in diam., 27 ins. in the ground for cor. of secs. 10, 11, 14 and 15, marked on brass cap

T2SR11E
S10 | S11
S15 | S14
1927

No bearing trees available. Raise a mound of stone, 3 ft. base, 2 ft. high, W. of cor.

Land: rolling & mountainous.
Soil: caliche, 3rd rate.
Timber: none.
Undergrowth, palo verde, ocatillo, mesquite, sahuaro, cholla, catclaw, guyata grass.

- 40.00 N.89°52'E., on random line, bet. secs. 11 and 14.
- Set temp. 1/2 sec. cor.
- 79.86 Fall 11 lks. S. of the cor. of secs. 11, 12, 13 and 14.

Thence
S.89°47'W., on true line, bet. secs. 11 and 14.
Over rolling land; through scattering undergrowth.

- Asc. 42 ft. over SE. slope.
- 4.50 Spur, slopes N.
- Desc. 57 ft. over SW. slope.
- 8.70 Gulch, course NW.
- Asc. 52 ft. over E. slope.

Survey of Subdivision of Township 2 South, Range 11 East

- Chains
- 16.60 Spur, slopes N.
Desc. 70 ft. over W. slope.
- 24.90 Gulch, course N.
- 25.60 End of spur, slopes N.
- 26.10 Gulch, course N.
Asc. 177 ft. over E. slope.
- 39.93 Set an iron post, 3 ft. long, 1 in. in diam., 14 ins. in the ground, deposit a stone marked with cross (x) at base of post, raise a mound of stone, 3 ft. base, 1 1/2 ft. high, around post, for 1/4 sec. cor., marked on brass cap

$\frac{1}{4}$ S11
 $\frac{1}{4}$ S14
 1927

No bearing trees available.

- Asc. 32 ft. over E. slope.
- 41.10 Spur, slopes N.
Desc. 172 ft. over W. slope.
- 51.70 Dry wash, 90 lks. wide, course N.
Asc. 52 ft. over E. slope.
- 57.10 Spur, slopes N.
Desc. 44 ft. over W. slope.
- 59.20 Dry wash, 90 lks. wide, 2 ft. deep, course N. Road in bottom, brs. N. and S.
Asc. 123 ft. over E. slope.
- 70.40 Spur, slopes N.
Desc. 32 ft. over W. slope.
- 75.90 Drain, course N.
Asc. gradually.
- 79.86 The cor. of secs. 10, 11, 14 and 15.

Land: rolling.
 Soil: adobe and caliche, 3rd rate.
 Timber: none.
 Undergrowth: palo verde, catclaw, mesquite, ocatilla, cactus, guyata grass.

N. 62° 06' W., on true line, bet. secs. 10 and 11.
 Over rolling land; through scattering undergrowth.
 Over E. slope.

- 5.00 Drain, 2 lks. wide, course E.
- 30.00 Spur, slopes NE.
Desc. 50 ft. over N. slope.
- 36.50 Dry wash, 20 lks. wide, course NE.
Asc. 30 ft. over SE. slope.
- 40.00 Set an iron post, 3 ft. long, 1 in. in diam., 18 ins. in the ground, deposit a stone, marked with cross (x) at base of post, raise a mound of stone, 3 ft. base, 1 ft. high around post, for 1/4 sec. cor., marked on brass cap

$\frac{1}{4}$
 S10 | S11
 1927

No bearing trees available.

- Desc. 20 ft. over N. slope.
- 41.30 Highway, brs. NW. to Phoenix and SE. to Superior.
- 43.40 Small, dry wash, course NE.
- 63.50 Drain, course NE.
- 66.10 Dry wash, 15 lks. wide, course N. 70° E.
Asc. 90 ft. over SE. slope.
- 67.40 Telephone line, brs. N. 89° E. and S. 89° W.
- 77.80 Spur, slopes E.
Desc. 50 ft. over N. slope.
- 80.00 Set an iron post, 3 ft. long, 2 ins. in diam., 27 ins. in

Survey of Subdivision of Township 2 South, Range 11 East

Chains

the ground, for cor. of secs. 2, 3, 10 and 11, marked on brass cap

T2SR11E
S3 | S2
S10 | S11
1927

No bearing trees available. Raise a mound of stone, 3 ft. base, 2 ft. high, W. of cor.

Land: rolling.
Soil: adobe and sandy, 2nd rate.
Timber: none.
Undergrowth: palo verde, mesquite, catclaw, cholla, sahuaro, guyata grass.

N. 89° 47' E., on random line, bet. secs. 2 and 11.
40.00 Set temp. $\frac{1}{4}$ sec. cor.
79.86 Fall 7 lks. S. of the cor. of secs. 1, 2, 11 and 12.

Thence
S. 89° 44' W., on true line, bet. secs. 2 and 11.
Over level land; through scattering undergrowth.

1.50 Wire fence, brs. N. and S.
6.50 Wire fence, brs. N. 20° W. and S. 20° E.
7.00 Over rolling-mountainous land; asc. 81 ft. over E. slope.
10.40 Spur, slopes N.
Desc. 75 ft. over W. slope.
19.60 Ravine, course N.
Asc. 70 ft. over E. slope.
25.60 Spur, slopes N.
Desc. 74 ft. over W. slope.
32.30 Dry wash, 20 lks. wide, course N.
Asc. 52 ft. over E. slope.
39.93 Set an iron post, 3 ft. long, 1 in. in. diam., 12 ins. in the ground, deposit a stone marked with cross (x) at base of post, raise a mound of stone, 3 ft. base, 1 1/2 ft. high around post, for $\frac{1}{4}$ sec. cor., marked on brass cap

S2
S11
1927

No bearing trees available.
Asc. 184 ft. over E. slope:
48.50 Low ridge, brs. N. and S.
Desc. 202 ft. over W. slope.
56.80 Gulch, course N.
Asc. 169 ft. over E. slope.
65.00 Spur, slopes N.
Desc. 118 ft. over W. slope.
73.50 Dry wash, 20 lks. wide, course N. 10° E.
Asc. 30 ft. along N. slope.
79.86 The cor. of secs. 2, 3, 10 and 11.

Land: level, and rolling & mountainous.
Soil: adobe and sandy, 3rd rate.
Timber: none.
Undergrowth: palo verde, ocotillo, cactus, creosote, mesquite, catclaw.

N. 0° 18' W., on random line, bet. secs. 2 and 3.

Survey of Subdivisions of Township 2 South, Range 11 East

Chains
40.00 Set temp. $\frac{1}{4}$ sec. cor.
79.48 Fall 7 lks. E. of the cor. of secs. 2 and 3, only, on the N. bdy. of the Tp., hereinbefore described.

Thence
S.0°21'E., on true line, bet. secs. 2 and 3.
Over gently rolling land; through scattering undergrowth.

9.40 Transmission line, brs. E. and W.
10.28 Magma R.R., brs. NW. and SE.
11.28 Telephone line, brs. E. and W. Old railroad grade brs. E. and W.
11.68 Telephone line, brs. NW. and SE.
14.00 Road, brs. NW. and SE.
15.50 Enter Queen Creek wash, dry, brs. NW. and SE.; course of water when running, NW.
22.50 Leave same, brs. NW. and SE.
Over land subject to over flow.
29.50 Leave same. Over mountainous land.
Asc. 138 ft. over N. slope.
39.48 Set an iron post, 3 ft. long, 1 in. in diam., 12 ins. in the ground, deposit a stone marked with cross (x) at base of post, raise a mound of stone, 3 ft. base, $1\frac{1}{2}$ ft. high around post, for $\frac{1}{4}$ sec. cor., marked on brass cap

1
S3|S2
1927

No bearing trees available.
Asc. 100 ft. over N. slope.
40.90 Spur, slopes W.
Desc. 15 ft. over S. slope.
47.70 Gulch, course W.
Asc. 152 ft. over N. slope.
58.00 Spur, slopes W.
Desc. 211 ft. over S. slope.
69.80 Dry wash, 30 lks. wide, course E.
Asc. 50 ft. over N. slope.
79.48 The cor. of secs. 2, 3, 10 and 11.

Land: level, rolling-mountainous.
Soil: adobe and sandy, 2nd rate.
Timber: none.
Undergrowth: pale verde, cactus, ocotilla, catclaw, mesquite.

From the cor. of secs. 3, 4, 33 and 34, on the S. bdy. of the Tp., hereinbefore described.
N.0°06'W., on true line, bet. secs. 33 and 34.
Over rolling-mountainous land; through scattering undergrowth.
Asc. slightly.
0.60 Spur, slopes N.80°W.
Desc. 250 ft. over NW. slope.
9.60 Canyon, with dry wash, 40 lks. wide, in bottom, course SW.
Asc. 470 ft. over SE. slope.
39.50 Spur, slopes SE.
Over E. slope.
40.00 Set an iron post, 3 ft. long, 1 in. in diam., 16 ins. in the ground, deposit a stone marked with cross (x) at base of post, raise a mound of stone, 3 ft. base, $1\frac{1}{2}$ ft high, around post, for $\frac{1}{4}$ sec. cor., marked on brass cap

1
S33|S34
1927

Survey of Subdivision of Township 2 South, Range 11 East

Chains

- No bearing trees available.
 Asc. 50 ft. along E. slope.
 57.00 Ravine, course SE.
 Asc. 140 ft. over S. slope.
 61.50 Ridge, brs. E. and W.
 Desc. 300 ft. over NE. slope.
 77.25 Ravine, course NW.
 Over W. slope.
 80.00 Set an iron post, 3 ft. long, 2 ins. in diam., 27 ins. in
 the ground for cor. of secs. 27, 28, 33 and 34, marked
 on brass cap

T2SR11E

S28|S27

S33|S34

1927

No bearing trees available. Raise a mound of stone, 3
 ft. base, $1\frac{1}{2}$ ft. high, W. of cor.

Land: rolling & mountainous.

Soil: adobe, 3rd rate.

Timber: none.

Undergrowth: palo verde, ocatillo, mesquite, sahuaro,
 cholla, catclaw, guyata grass.

- East, on random line, bet. secs. 27 and 34.
 40.00 Set temp. $\frac{1}{4}$ sec. cor.
 79.86 Fall 5 lks. N. of the cor. of secs. 26, 27, 34 and 35..
 Thence
 N. $89^{\circ}58'$ W., on true line, bet. secs. 27 and 34.
 Over rolling & mountainous land; through scattering under-
 growth.
 Desc. 30 ft. along S. slope.
 8.10 Spur, slopes SW.
 Desc. 230 ft. over W. slope.
 16.40 Canyon, with dry wash, 30 lks. wide, in bottom, course S.
 Asc. 100 ft. over E. slope.
 17.90 Low spur, slopes S.
 Desc. 70 ft. over W. slope.
 20.90 Gulch, 10 lks. wide, course S.
 Asc. 40 ft. over SE. slope.
 22.70 Short spur, slopes S.
 Desc. 20 ft. over SW. slope.
 24.90 Gulch, 5 lks. wide, course SE.
 Asc. 290 ft. over E. slope.
 39.93 Set an iron post, 3 ft. long, 1 in. in diam., 27 ins. in
 the ground, for $\frac{1}{4}$ sec. cor., marked on brass cap

S27S34

1927

- No bearing trees available. Raise a mound of stone, 3
 ft. base, $1\frac{1}{2}$ ft. high, N. of cor.
 Asc. 65 ft. over E. slope.
 42.00 Ridge, brs. NE. and SW.
 Desc. 120 ft. over NW. slope.
 46.90 Head of ravine, course NW.
 Asc. slightly over NE. slope.
 58.90 Broad spur, slopes NW.
 Desc. 430 ft. over WNW. slope.
 79.86 The cor. of secs. 27, 28, 33 and 34.

Land: rolling & mountainous.

Soil: rocky, adobe, 3rd rate.

Timber: none.

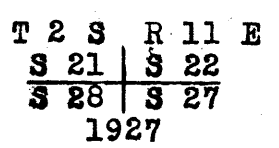
Survey of Subdivision of Township 2 South, Range 11 East.

Chains Undergrowth, scrub palo verde, mesquite, catclaw, ocotillo and other cacti and guyata grass.

- N. 0° 6' W., on true line, bet. secs. 27 and 28. Over rolling and mountainous land; thru scattering undergrowth. Desc. 35 ft. over NW. slope.
- 4.00 Ravine, course N.; from SE.
- 4.30 Ravine, course NW., junction with ravine from S. Asc. 45 ft over SW. slope.
- 8.30 Spur, slopes N. 70° W. Desc. 110 ft. over NW. slope.
- 14.40 Rocky wash, 20 lks. wide, in bottom of canyon, course N. 70° W. Asc. 160 ft. over S. slope.
- 20.00 Spur, slopes W. Thence over W. slope.
- 27.00 Spur, slopes N. 70° W. Desc. 110 ft. over NW. slope.
- 31.80 Drain, 4 lks. wide; course N. 70° W. Asc. 40 ft. over SW. slope.
- 36.00 Spur, slopes W. Desc. 70 ft. over NW. slope to
- 40.00 Set an iron post, 3 ft. long, 1 in. in diam., 27 ins. in the ground for 1/4 sec. cor., marked on brass cap



- No bearing trees available. Raise a mound of stone, 3 ft. base, 1 1/2 ft. high, W. of cor. Desc. 35 ft. over NW. slope.
- 41.50 Over small rocky flat.
- 44.50 Wash, 40 lks. wide, 4 ft. deep, course SW. Asc. 320 ft. over S. slope.
- 61.60 Spur, slopes SE. Over broken E. slope to
- 80.00 Set an iron post, 3 ft. long, 2 ins. in diam., 27 ins. in the ground for cor. of secs. 21, 22, 27 and 28, marked on brass cap



No bearing trees available. Raise a mound of stone, 3 ft. base, 2 ft. high, W. of cor.
 Land, rolling and mountainous.
 Soil, adobe, 3rd rate.
 Timber, none.
 Undergrowth, scrub palo verde, mesquite and catclaw, ocotillo and other cacti, and guyata grass.

- 40.00 S. 89° 58' E., on random line, bet. secs. 22 and 27. Set temp. 1/4 sec. cor.
- 79.82 Fall 2 lks. N. of the cor. of secs. 22, 23, 26 and 27. Thence N. 89° 57' W., on true line, bet. secs. 22 and 27. Over mountainous land, thru scattering undergrowth, across patented mineral land. Desc. 170 ft. over W. slope.
- 5.70 Intersect the W. side line (1-4) of the "EUROPE" patented lode mining claim, Mineral Survey No. 2878A, at a point 9.42 chs. N. 4° 20' E. of Cor. No. 4 thereof, identical with Cor. No. 1 of "Great Pacific" patented lode mining claim of same mineral survey, which is a

BOOK 3820

Survey of Subdivision of Township 2 South, Range 11 East.

- Chains schist stone, 16 x 6 x 4 ins. above ground, firmly set marked 4 E 2878A on N. face, 1 G P on S. face, and witnessed by a mound of stone E. of cor. Leave patented mineral land.
- 5.80 Small ravine, course NW. Over N. slope.
 9.80 Spur, slopes NW. Desc. 120 ft. over W. slope.
 14.00 Small ravine, course NW. Over N. slope.
 22.80 Spur, slopes NW. Desc. 180 ft. over W. slope.
 29.80 Bottom of canyon, course S. 30° W.
 29.90 Dim wagon road, brs. NE. and SW.
 Asc. 150 ft. over SE. slope to
 39.91 Set an iron post, 3 ft. long, 1 in. in diam., 10 ins. in the ground to bed rock, deposit a stone marked with cross (X) at base of post and raise a mound of stone, around post, for ¼ sec. cor., marked on brass cap

¼ $\frac{S. 22}{S. 27}$
 1927

No bearing trees available:

From this ¼ sec. cor., cor. No. 1 of the "AUSTRALIA" unpatented millsite, Mineral Survey No. 2878B, which is a schist stone, 12 x 6 x 4 ins. above ground, firmly set, marked 1 AU MS 2878B on S. face and witnessed by a mound of stone E. of cor., brs. S. 27° 31' W., 22.43 chs. dist.

Asc. 190 ft. over SE. slope.

- 53.50 Spur, slopes S. 30° W. Desc. 270 ft. over W. slope.
 62.30 Bottom of canyon, course S. 20° W.
 Asc. 130 ft. over SE. slope:
 68.80 Spur, slopes SE. Desc. 135 ft. over SW. slope.
 77.40 Gulch, course S. 20° E. Asc. 50 ft. over E. slope to
 79.82 The cor. of secs. 21, 22, 27 and 28.

Land; mountainous.

Soil, rocky, adobe; 3rd rate.

Timber, none.

Undergrowth, scrub palo verde, catclaw, mesquite, cholla and other cacti, mescal and guyata grass.

N. 0° 6' W., on true line, bet. secs. 21 and 22.

Over rolling and mountainous land, thru scattering undergrowth.

Over E. slope.

- 1.00 Small ravine, course E.
 Asc. 50 ft. over SE. slope.
 6.50 Small ravine, course SE.
 Asc. 390 ft. over S. slope.
 20.00 Ridge, brs. NE. and SW.
 Over W. slope.
 25.70 Spur, slopes W.
 38.50 Ridge, brs. NW. and SE.
 Desc. 30 ft. over NE. slope to
 40.00 Set an iron post, 3 ft. long, 1 in. in diam., 12 ins. in the ground to bed rock, deposit a stone marked with cross (X) at base of post, and raise a mound of stone, around post, for ¼ sec. cor., marked on brass cap

¼ $\frac{S. 21}{S. 22}$
 1927

Survey of Subdivision of Township 2 South, Range 11 East

Chains	
	No bearing trees available. Desc. 140 ft. along E. slope. Ridge, brs. NE. and SW. Over W. slope.
55.30	
78.00	Spur, slopes W.
80.00	Desc. 55 ft. over N. slope. Set an iron post, 3 ft. long, 2 ins. in diam., 27 ins. in the ground, for cor. of secs. 15, 16, 21 and 22, marked on brass cap.
	T2SR11E S16 S15 S21 S22 1927
	No bearing trees available. Raise a mound of stone, 3 ft. base, 1½ ft. high, W. of cor.
	Land: mountainous. Soil: adobe, 3rd rate. Timber: none. Undergrowth: palo verde, catclaw, cactus, mesquite, mesquite, guyata grass.

	S. 89° 57' E., on random line, bet. secs. 15 and 22.
40.00	Set temp. ¼ sec. cor.
79.80	Fall 9 lks. N. of the cor. of secs. 14, 15, 22 and 23.
	Thence N. 89° 53' W., on true line bet. secs. 15 and 22. Over rolling & mountainous land, through scattering undergrowth.
	Asc. 164 ft. over E. slope.
5.40	Ridge, brs. N. and S.
	Desc. 438 ft. over W. slope.
16.26	Intersect the E. side line (3-4 line) of the "AMERICA" patented lode claim, Survey No. 2878A, at a point 16.12 chs. S. 25° 04' E. of its cor. No. 3, which is a schist stone, 12 x 5 x 5 ins. above ground, marked 3AM 2878A on S. face, witnessed by a mound of stone W. of cor.
25.04	Cor. No. 3 of the "GREAT PACIFIC" unpatented millsite claim, Survey No. 2878B, which is a schist stone, 16 x 12 x 4 ins. above ground, marked 3GPMS 2878B on its E. face and x on top, witnessed by a mound of stone W. of cor., brs. S. 30° 34' W., 8.67 chs. dist.
26.30	Intersect the W. side line (1-2 line) of the "AMERICA" patented lode claim, Survey No. 2878A, at a point 11.89 chs. S. 25° 04' E. of its cor. No. 2, which is a schist stone, 16 x 8 x 4 ins. above ground, firmly set, marked 2AM 2878A on its E. face, witnessed by a mound of stone N. of cor.
28.80	The Reymert mining camp brs. S. approx. 12 chs. dist.
29.80	Road, brs. N. 10° W. and S. 10° E.
32.50	Wash, 30 lks. wide, course N.
	Asc. 55 ft. over E. slope.
36.60	Spur, slopes N.
	Desc. 45 ft. over W. slope.
39.90	Set an iron post, 3 ft. long, 1 in. in diam., 26 ins. in the ground for 1 sec. cor., marked on brass cap
	S15 S22 1927
	No bearing trees available. Raise a mound of stone, 3 ft. base, 1½ ft. high, N. of cor.

Survey of Subdivision of Township 2 South, Range 11 East

Chains

- 40.40 Gulch, course N.20°E.
Asc. 425 ft. over NE. slope.
- 69.40 Spur, slopes SE.
Desc. slightly over S. slope.
- 72.60 Head of ravine, course SE.
Asc. 41 ft. over SE. slope.
- 77.30 Ridge, brs. N. and S.
Desc. 75 ft. over W. slope.
- 79.80 The cor. of secs. 15, 16, 21 and 22.

Land: rolling & mountainous.

Soil: adobe and loam, 3rd rate.

Timber: none.

Undergrowth: palo verde, mesquite, catclaw, ocotilla, cactus, bayonet.

N.0°06'W., on true line, bet. secs. 15 and 16.

Over rolling & mountainous land; through scattering undergrowth.

- 4.00 Desc. 30 ft. over W. slope.
Ridge, brs. N. and SE.
- 21.80 Asc. 212 ft. over SE. slope.
Spur, slopes N.75°E.
Desc. 170 ft. over N. slope.
- 26.40 Ravine, course NE.
- 28.60 Ravine, course E.
Asc. 90 ft. over SE. slope.
- 32.50 Short spur, slopes E.
Over broken E. slope.
- 40.00 Set an iron post, 3 ft. long, 1 in. in diam., 27 ins. in the ground for $\frac{1}{4}$ sec. cor., marked on brass cap

$\frac{1}{4}$
S16 | S15
1927

No bearing trees available. Raise a mound of stone, 3 ft. base, 1½ ft. high, W. of cor.

- 45.00 Over broken E. slope.
Long spur, slopes NE.
Desc. 400 ft. over N. slope.
- 57.80 Ravine, course NW.
Desc. 100 ft. over NW. slope.
- 67.00 Canyon, wash, 20 lks. wide; in bottom, course NE.
Asc. 80 ft. over SE. slope.
- 80.00 Set an iron post, 3 ft. long, 2 ins. in diam., 27 ins. in the ground for cor. of secs. 9, 10, 15 and 16, marked on brass cap

T2SR11E
S9 | S10
S16 | S15
1927

No bearing trees available. Raise a mound of stone, 3 ft. base, 1½ ft. high, W. of cor.

Land: rolling & mountainous.

Soil: rocky adobe, 3rd rate.

Timber: none.

Undergrowth: palo verde, mesquite, catclaw, cactus, ocotilla, guyata grass.

- 40.00 S.89°53'E., on random line, bet. secs. 10 and 15.
Set temp. $\frac{1}{4}$ sec. cor.
- 80.18 Fall 14 lks. S. of the cor. of secs. 10, 11, 14 and 15.

Survey of Subdivision of Township 2 South, Range 11 East

Chains

Thence
 N. 89° 59' W., on true line, bet. secs. 10 and 15.
 Over rolling & mountainous land; through scattering under-
 growth.
 Asc. slightly.
 1.20 Small drain, course NE.
 Asc. 220 ft. over general E. slope.
 18.20 Spur, slopes N.
 Desc. 260 ft. over general W. slope.
 40.09 Set an iron post, 3 ft. long, 1 in. in diam., 10 ins. in
 the ground, deposit a stone marked with cross (x) at
 base of post, raise a mound of stone, 4 ft. base, 2 ft.
 high around post, for $\frac{1}{4}$ sec. cor., marked on brass cap

$\frac{1}{4}$ S10
 S15
 1927

No bearing trees available.
 Desc. 60 ft. over NW. slope.
 47.30 Dry wash, 50 lks. wide, course N. 30° W.
 Asc. 220 ft. over NE. slope.
 68.00 Spur, slopes N.
 Desc. 160 ft. over W. slope
 75.30 Canyon, with dry wash, 15 lks. wide in bottom, course N.
 Asc. 90 ft. over E. slope.
 80.18 The cor. of secs. 9, 10, 15 and 16.

Land: rolling & mountainous.
 Soil: rocky adobe, 3rd rate.
 Timber: none.
 Undergrowth: palo verde, catclaw, mesquite, ocotillo,
 bayonet, cactus, guyata grass.

N. 0° 06' W., on true line, bet. secs. 9 and 10.
 Over rolling & mountainous land; through scattering under-
 growth.
 Desc. 130 ft. over NE. slope.
 12.50 Rocky wash, 20 lks. wide, course NW.
 Over W. slope.
 27.50 Wash, 30 lks. wide, course NE.
 Asc. 120 ft. over SE. slope.
 38.50 Spur, slopes NE.
 Desc. 30 ft. over N. slope.
 40.00 Set an iron post, 3 ft. long, 1 in. in diam., 16 ins. in
 the ground, deposit a stone marked with cross (x) at
 base of post, raise a mound of stone, 3 ft. base, 1 $\frac{1}{2}$
 ft. high around post, for $\frac{1}{4}$ sec. cor., marked on brass
 cap

$\frac{1}{4}$ S9 | S10
 1927

No bearing trees available.
 Desc. 130 ft. over N. slope.
 52.95 Highway, brs. E. to Superior and W. to Phoenix.
 55.70 Dry wash, 8 lks. wide, course E.
 Asc. 80 ft. over S. slope.
 56.80 Telephone line, brs. N. 87° 20' E. and S. 87° 20' W.
 64.00 Short spur, slopes SE.
 Asc. slightly over E. slope.
 68.00 Head of ravine, course SE.
 Asc. 215 ft. over SW. slope.
 77.50 Short ridge, brs. NE. and SW.
 Desc. 75 ft. over NW. slope.

Survey of Subdivision of Township 2 South, Range 11 East

Chains	
80.00	Set an iron post, 3 ft. long, 2 ins. in diam., 10 ins. in the ground, deposit a stone marked with cross (x) at base of post, raise a mound of stone, 3 ft. base, 2 ft. high around post, for cor. of secs. 3, 4, 9 and 10, marked on brass cap
	T2SR11E S4 S3 S9 S10 1927
	No bearing trees available.
	Land: rolling & mountainous. Soil: rocky adobe, 3rd rate. Timber: none. Undergrowth: palo verde, mesquite, catclaw, ocotilla, crucifixion, cactus, sahuaro, guyata grass.

	S. 89° 59' E., on random line, bet. secs. 3 and 10.
40.00	Set temp. $\frac{1}{4}$ sec. cor.
80.20	Fall 33 lks. N. of the cor. of secs. 2, 3, 10 and 11.
	Thence
	N. 89° 45' W., on true line, bet. secs. 3 and 10.
	Over rolling & mountainous land; through scattering undergrowth.
	Asc. 30 ft. over N. slope.
7.30	Small ravine, course NE.
	Asc. 60 ft. over E. slope.
12.00	Low ridge, brs. NW. and SE.
	Asc. 40 ft. over SE. slope.
19.00	Ridge, brs. SW. and NE.
	Desc. 200 ft. over NW. slope.
32.10	Dry wash, 30 lks. wide, course N.
39.10	(Witness cor. 1.00 ch. S. 89° 45' E. of true point) Set an iron post, 3 ft. long, 1 in. in diam., 28 ins. in the ground for witness cor. to $\frac{1}{4}$ sec. cor., marked on brass cap
	WC $\frac{1}{4}$ S3 S10 1927
	No trees suitable for bearing trees. Raise a mound of stone, 3 ft. base, 2 ft. high, N. of cor.
39.20	Enter dry wash, course NE.
40.10	True point for $\frac{1}{4}$ sec. cor. falls in wash.
42.50	Leave same, course NE.
	Asc. 260 ft. over SE. slope.
73.00	Ridge, brs. NE. and SW.
	Desc. 120 ft. over W. slope.
80.20	The cor. of secs. 3, 4, 9 and 10.
	Land: rolling & mountainous. Soil: rocky adobe, 3rd rate. Timber: none. Undergrowth: palo verde, mesquite, catclaw, ocotilla, cactus, guyata grass.

	N. 0° 21' W., on random line, bet. secs. 3 and 4.
40.00	Set temp. $\frac{1}{4}$ sec. cor.
79.25	Fall 2 lks. W. of the cor. of secs. 3 and 4, only, on the N. bdy. of the Tp., hereinbefore described.
	Thence

Survey of Subdivision of Township 2 South, Range 11 East

Chains	
	S.0°20'E., on true line, bet. secs. 3 and 4. Over rolling & mountainous land; through scattering undergrowth. Over broken E. slope.
25.50	Short spur, slopes E. Desc. 40 ft. over S. slope.
29.90	Dry, wash, 20 lks. wide, course N.70°E. Asc. 110 ft. over broken N. slope.
39.25	Set an iron post, 3 ft. long, 1 in. in diam., 10 ins. in the ground, deposit a stone marked with cross (x) at base of post, raise a mound of stone, 3 ft. base, 1½ ft. high around post, for ¼ sec. cor., marked on brass cap
	$\frac{1}{4}$ S4 S3 1927
	No bearing trees available. Asc. 70 ft. over NE. slope.
44.20	Spur, slopes NW. Desc. 20 ft. over broken W. slope.
60.50	Ravine, course NW. Asc. 280 ft. over NW. slope.
79.25	The cor. of secs. 3, 4, 9 and 10.
	Land: rolling & mountainous and broken. Soil: adobe and caliche, 3rd rate. Timber: none. Undergrowth: palo verde, mesquite, catclaw, ocotillo, cactus, guyata grass.
	From the cor. of secs. 4, 5, 32 and 33, on the S. bdy. of the Tp., hereinbefore described. N.0°07'W., on true line, bet. secs. 32 and 33. Over heavily rolling land; through scattering undergrowth. Asc. slightly over E. slope.
7.40	Ridge, brs. N.70°E. and S.70°W. Desc. 45 ft. over E. slope.
17.50	Dry wash, 15 lks. wide, course NW. Over W. slope.
29.50	Ravine, course S.70°W. Asc. 100 ft. over SW. slope.
38.10	Spur, slopes N.70°W. Desc. 30 ft. over N. slope.
40.00	Set an iron post, 3 ft. long, 1 in. in diam., 14 ins. in the ground, deposit a stone, marked with cross (x) at base of post, raise a mound of stone, 3 ft. base, 1½ ft. high around post, for ½ sec. cor., marked on brass cap
	$\frac{1}{2}$ S32 S33 1927
	No bearing trees available. Desc. 55 ft. over N. slope.
45.70	Dry wash, 20 lks. wide, course W. Over gentle SW. slope.
55.00	Asc. 160 ft. over SW. slope.
67.00	Spur, slopes NW. Desc. 130 ft. over NE. slope.
74.00	Gulch, course W. Desc. 30 ft. over gentle N. slope.
78.00	Dim road, brs. E. and W.
79.50	(Witness cor. 0.50 ch. S.0°07'E) Set an iron post, 3 ft. long, 2 ins. in diam., 27 ins. in the ground for

Survey of Subdivision of Township 2 South, Range 11 East

Chains

Witness cor. to cor. of secs. 28, 29, 32 and 33, marked on brass cap

T2SR11E
 WC
S29 | S28
S32 | S33
 1927

from which

An ironwood, 8 ins. in diam., brs. N.75 $\frac{1}{4}$ °W., 42 lks. dist., marked WC BT (only).

No other bearing trees available. Raise a mound of stone, 4 ft. base, 2 ft. high, W. of cor.

The NW. cor. of an unoccupied cabin brs. S.56°E., 1.04 chs. dist.

Desc. 35 ft. over N. slope.

79.90 Enter dry wash, course SW.

80.00 True point for cor. of secs. 28, 29, 32 and 33 falls in wash.

Land: heavily rolling.

Soil: adobe and caliche, 3rd rate.

Timber: none.

Undergrowth: palo verde, mesquite, catclaw, ironwood, cactus, sahuaro, guyata grass.

From true point for cor. of secs. 28, 29, 32 and 33.

East, on random line, bet. secs. 28 and 33.

40.00 Set temp. $\frac{1}{4}$ sec. cor.

80.08 Fall 16 lks. N. of the cor. of secs. 27, 28, 33 and 34.

Thence

N.89°53'W., on true line, bet. secs. 28 and 33.

Over rolling & mountainous land; through scattering undergrowth.

Desc. 30 ft. over W. slope.

0.60 Ravine, 10 lks. wide, course NNW.

Asc. 190 ft. over NE. slope.

9.40 Spur, slopes NE.

Over N. slope.

16.10 Head of ravine, course NE.

Asc. 40 ft. over E. slope.

19.10 Saddle, in spur sloping N.

Desc. 50 ft. over W. slope.

23.10 Head of ravine, course NW.

Over N. slope.

30.10 Spur, slopes NW.

Desc. 220 ft. over W. slope.

40.04 Set an iron post, 3 ft. long, 1 in. in diam., 18 ins. in the ground, deposit a stone, marked with cross (x) at base of post, raise a mound of stone, 3 ft. base, 1 $\frac{1}{2}$ ft. high around post, for $\frac{1}{4}$ sec. cor., marked on brass cap

$\frac{1}{4}$ S28
S33
 1927

No bearing trees available.

Desc. 80 ft. over W. slope.

41.60 Gulch, 8 lks. wide, course SW.

44.60 Same gulch, course NW.

Over N. slope.

53.10 Spur, slopes N.30°W.

Desc. 120 ft. over W. slope.

61.10 Foot of hill.

Over gentle NW. slope.

71.60 Dim, unused road, brs. NE. and S.70°W.

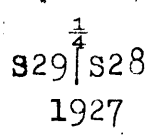
78.60 Desc. 35 ft. over NW. slope.

Survey of Subdivision of Township 2 South, Range 11 East

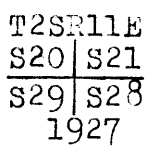
Chains

79.90 Enter dry wash, course SW.
 80.08 The true point for cor. of secs. 28, 29, 32 and 33.
 Land rolling & mountainous.
 Soil: adobe, 3rd rate.
 Timber: none.
 Undergrowth: palo verde, mesquite, catclaw, ocatilla, cactus, guyata grass.

From the true point for the cor. of secs. 28, 29, 32 and 33.
 N. 0° 07' W., on true line, bet. secs. 28 and 29.
 Over broken & rolling land; through scattering undergrowth.
 0.50 Leave dry wash, course SW.
 Asc. 80 ft. over S. slope.
 6.00 Spur, slopes W.
 Desc. 60 ft. over N. slope.
 11.20 Ravine, course W.
 Asc. 70 ft. over S. slope.
 16.50 Short spur, slopes W.
 Over broken W. slope.
 40.00 Set an iron post, 3 ft. long, 1 in. in diam., 12 ins. in the ground; deposit a stone marked with cross (x) at base of post, raise a mound of stone, 3 ft. base, 1 1/2 ft. high around post, for 1/4 sec. cor., marked on brass cap



No bearing trees available.
 Over broken W. slope.
 52.00 Ravine, course W.
 66.80 Ravine, course W.
 71.60 Ravine, course W.
 74.50 Ravine, 15 ft. deep, course W.
 80.00 Set an iron post, 3 ft. long, 2 ins. in diam., 8 ins. in the ground, deposit a stone marked with cross (x) at base of post, raise a mound of stone, 4 ft. base, 2 ft. high around post, for cor. of secs. 20, 21, 28 and 29, marked on brass cap



No bearing trees available.
 Land: heavily rolling & broken.
 Soil: adobe, rocky, 3rd rate.
 Timber: none.
 Undergrowth: palo verde, mesquite, catclaw, ocatilla, cactus, guyata grass.

S. 89° 53' E., on random line, bet. secs. 21 and 28.
 40.00 Set temp. 1/4 sec. cor.
 80.10 Fall 21 lks. N. of the cor. of secs. 21, 22, 27 and 28.

Thence
 N. 89° 44' W., on true line, bet. secs. 21 and 28.
 Over rolling & mountainous land; through scattering undergrowth.
 Asc. 300 ft. over E. slope.
 10.10 Spur, slopes S.
 Desc. 500 ft. over SW. slope.

Survey of Subdivision of Township 2 South, Range 11 East.

Chains

33.70

Ravine, course S.
Asc. 160 ft. over E. slope.

40.05

Set an iron post, 3 ft. long, 1 in. in diam., 14 ins. in the ground, deposit a stone marked with cross (x) at base of post, raise a mound of stone, 3 ft. base, 1½ ft. high around post, for ¼ sec. cor., marked on brass cap

S21

S28

1927

No bearing trees available.

Asc. 30 ft. over E. slope.

40.90

Spur, slopes SW.

Desc. 450 ft. over broken NW. slope.

64.90

Rocky gulch, course SW.

Desc. 120 ft. over SW. slope.

80.10

The cor. of secs. 20, 21, 28 and 29.

Land: rolling-mountainous.

Soil: adobe, 3rd rate.

Undergrowth: palo verde, mesquite, catclaw, ocotillo, cactus, bayonet, guyata grass.

N.0°07'W., on true line bet. secs. 20 and 21.

Over rolling & mountainous land; through scattering undergrowth.
Asc. gradually over broken W. slope.

2.70

Drain, course W.

17.20

Dry wash, 15 lks. wide, course SW.

19.50

Spur, slopes W.

Desc. 29 ft. over W. slope

26.00

Head of drain, course W.

Asc. 55 ft. over SW. slope.

29.00

Spur, slopes W.

Desc. 57 ft. over N. slope.

40.00

Set an iron post, 3 ft. long, 1 in. in diam., 14 ins. in the ground, deposit a stone marked with cross (x) at base of post, raise a mound of stone, 3 ft. base, 1½ ft. high, around post, for ¼ sec. cor., marked on brass cap

S20 | S21

1927

No bearing trees available.

Desc. slightly over NW. slope.

42.20

Dry wash, 30 lks. wide, course SW.

Asc. 199 ft. over S. slope.

62.70

Ridge, brs. NE. and SW.

Desc. 109 ft. over NW. slope.

80.00

Set an iron post, 3 ft. long, 2 ins. in diam., 18 ins. in the ground, deposit a stone, marked with cross (x) at base of post, raise a mound of stone, 3 ft. base, 1½ ft. high around post, for cor. of secs. 16, 17, 20 and 21, marked on brass cap

T2SR11E

S17 | S16

S20 | S21

1927

No bearing trees available.

Land: rolling & mountainous.

Soil: adobe, 3rd rate.

Timber: none.

Survey of Subdivision of Township 2 South, Range 11 East

Chains

Undergrowth: palo verde, mesquite, catclaw, creosote, ocatilla, cactus, guyata grass.

S. 89° 44' E., on random line, bet. secs. 16 and 21.

40.00 Set temp. 1/4 sec. cor.

79.86 Fall 1 lk. N. of the cor. of secs. 15, 16, 21 and 22.

Thence

N. 89° 44' W., on true line, bet. secs. 16 and 21.

Over mountainous land; through scattering undergrowth.

Desc. 304 ft. over W. slope.

12.20 Gulch, course SW.

Desc. 51 ft. along S. slope.

24.80 Gulch, course SE.

Asc. 96 ft. over E. slope.

30.40 Spur, slopes S.

Desc. 154 ft. over W. slope.

39.93 Set an iron post, 3 ft. long, 1 in. in diam., 16 ins. in the ground, deposit a stone marked with cross (x) at base of post, raise a mound of stone, 3 ft. base, 1 1/2 ft. high around post, for 1/4 sec. cor., marked on brass cap

1/4 S16
4 S21
1921

No bearing trees available.

Desc. 55 ft. over SW. slope.

50.20 Gulch, course S.

Asc. 208 ft. over SE. slope.

64.90 Ridge, brs. NE. and SW.

Desc. 192 ft. over W. slope.

79.86 The cor. of secs. 16, 17, 20 and 21.

Land: mountainous.

Soil: adobe, rocky, 3rd rate.

Timber: none.

Undergrowth: palo verde, ironwood, mesquite, catclaw, ocatilla, creosote, cactus.

N. 0° 07' W., on true line, bet. secs. 16 and 17.

Over mountainous land; through scattering undergrowth.

Asc. 10 ft. over SW. slope.

1.40 Slope changes; desc. 20 ft. over NW. slope.

4.70 Dry wash, 15 lks. wide, course SW.

Asc. 532 ft. over S. slope.

31.80 Ridge, brs. NE. and SW.

Desc. 190 ft. over N. slope.

40.00 Set an iron post, 3 ft. long, 1 in. in diam., 14 ins. in the ground, deposit a stone marked with cross (x) at base of post, raise a mound of stone, 3 ft. base, 1 1/2 ft. high around post, for 1/4 sec. cor., marked on brass cap

1/4
S17 | S16
1927

No bearing trees available.

Desc. 282 ft. over N. slope.

54.40 Gulch, course W.

Asc. 162 ft. over S. slope.

62.70 Spur, slopes W.

Desc. slightly along W. slope.

70.40 Head of ravine, course W.

Survey of Subdivision of Township 2 South, Range 11 East

Chains

73.30 Asc. 10 ft. over S. slope.
Spur, slopes W.
80.00 Desc. 129 ft. over N. slope.
Set an iron post, 3 ft. long, 2 ins. in diam., 10 ins. in the ground, deposit a stone, marked with cross (x) at base of post, raise a mound of stone, 5 ft. base, 1½ ft. high around post, for cor. of secs. 8, 9, 16 and 17, marked on brass cap

T2SR11E
S8 | S9
S17 | S16
1927

No bearing trees available.

Land: mountainous.

Soil: adobe, 3rd rate.

Timber: none.

Undergrowth: palo verde, mesquite, catclaw, ocatillo, creosote, cactus.

40.00 S. 89°44'E., on random line, bet. secs. 9 and 16.
Set temp. ¼ sec. cor.
79.76 Fall 7 lks. N. of the cor. of secs. 9, 10, 15 and 16.

Thence

N. 89°41'W., on true line, bet. secs. 9 and 16.

Over rolling & mountainous land; through scattering undergrowth.

3.70 Asc. 90 ft. over E. slope.
Spur, slopes N.
11.10 Desc. 74 ft. over W. slope.
Gulch, course N.
17.80 Asc. 107 ft. over E. slope.
Spur, slopes N.
20.80 Desc. 31 ft. over W. slope.
Ravine, course N.
25.20 Asc. 69 ft. over E. slope.
Spur, slopes N.
36.40 Desc. 183 ft. over W. slope.
Ravine, course N.
39.88 Asc. 83 ft. over E. slope.
Set an iron post, 3 ft. long, 1 in. in diam., 8 ins. in the ground, deposit a stone marked with cross (x) at base of post, raise a mound of stone, 4 ft. base, 2 ft. high, around post, for ¼ sec. cor., marked on brass cap

1/4 S9
S16
1927

No bearing trees available.

40.50 Asc. slightly over E. slope.
Spur, slopes N.
41.40 Desc. 31 ft. over W. slope.
Gulch, course NE.
61.80 Asc. 226 ft. over NE. slope.
Spur, slopes N.
67.10 Desc. 163 ft. over W. slope.
Head of ravine, course S. 80°W.
79.76 Desc. 204 ft. over SW. slope.
The cor. of secs. 8, 9, 16 and 17.

Land: mountainous & rolling.

Soil: adobe, 3rd rate.

Timber: none.

Survey of Subdivision of Township 2 South, Range 11 East

Chains Undergrowth: palo verde, mesquite, catclaw, cactus, creosote, ocotilla.

N.0°07'W., on true line, bet. secs. 8 and 9. Over rolling & mountainous land; through scattering undergrowth. 0.05 Small ravine, course W. Asc. 79 ft. over S. slope. 5.50 Spur, slopes W. Desc. 100 ft. over N. slope. 12.00 Gulch, course S.70°W. Asc. 77 ft. over SE. slope. 15.80 Point of low spur, slopes E. Desc. gentle N. slope. 18.20 Drain, course SE. Asc. 77 ft. over SW. slope. 25.90 Spur, slopes W. Desc. 36 ft. over NW. slope. 27.80 Ravine, course SW. Asc. 135 ft. over SE. slope. 36.70 Ridge, brs. E. and W. Desc. 55 ft. over N. slope. 40.00 Set an iron post, 3 ft. long, 1 in. in diam., 16 ins. in the ground, deposit a stone, marked with cross (x) at base of post, raise a mound of stone, 3 ft. base, 1 1/2 ft. high around post, for 1/4 sec. cor., marked on brass cap

1/4 S8|S9 1927

No bearing trees available. Desc. 219 ft. over NE. slope. 53.30 Telephone line, brs. E. and W. 55.00 Gulch, course W. Asc. 82 ft. over S. slope. 59.70 Spur, slopes W. Desc. 33 ft. over NW. slope. 64.50 Head of ravine, course SE. 64.61 Highway, brs. SW. to Phoenix and NE. to Superior. Saddle in divide brs. NE. 1 ch. dist. Asc. 260 ft. over SW. slope. 80.00 Set an iron post, 3 ft. long, 2 ins. in diam., 24 ins. in the ground, for cor. of secs. 4, 5, 8 and 9, marked on brass cap

T2SR11E S5|S4 S8|S9 1927

No bearing trees available. Raise a mound of stone, 3 ft. base, 1 1/2 ft. high, W. of cor. Land: rolling & mountainous. Soil: adobe and loam, 3rd rate. Timber: none. Undergrowth: palo verde, mesquite, catclaw, ocotilla, cactus.

S.89°41'E., on random line, bet. secs. 4 and 9. 40.00 Set temp. 1/4 sec. cor. 80.00 Fall 16 lks. S. of the cor. of secs. 3, 4, 9 and 10. Thence N.89°48'W., on true line, bet. secs. 4 and 9.

Chains	
	Over rolling & mountainous land; through scattering undergrowth.
	Desc. 165 ft. over NW. slope.
10.60	Small gulch, course N.20°W.
	Over N. slope.
15.70	Small gulch, course N.20°E.
	Asc. 140 ft. over E. slope.
23.50	Ridge, brs. NW. and SE.
	Desc. 153 ft. over SE. slope.
31.40	Dry wash, 10 lks. wide, course NW.
31.60	Dim wood road, brs. NW. and SE.
	Asc. 35 ft. over NE. slope.
34.50	Short spur, slopes N.
	Desc. 30 ft. over NW. slope.
37.30	Dry wash, 10 lks. wide, course NE.
	Asc. 50 ft. over E. slope.
40.00	Set an iron post, 3 ft. long, 1 in. in diam., 6 ins. in the ground, deposit a stone marked with cross (x) at base of post, raise a mound of stone, 4 ft. base, 2 ft. high around post, for $\frac{1}{4}$ sec. cor., marked on brass cap
	$\frac{1}{4}S4$ $\frac{4}{4}S9$ 1927
	No bearing trees available.
	Asc. 55 ft. over E. slope.
43.50	Spur, slopes N.20°E.
	Desc. 75 ft. over W. slope.
47.80	Dry wash, 10 lks. wide, course NE.
	Asc. 135 ft. over E. slope.
59.00	Spur, slopes S.70°E.
	Over S. slope.
63.00	Gulch, course S.30°E.
	Asc. 240 ft. over SE. slope.
77.50	Ridge, brs. NE. and SW.
80.00	The cor. of secs. 4, 5, 8 and 9.
	Land: rolling & mountainous.
	Soil: adobe and loam, 3rd rate.
	Timber: none.
	Undergrowth: palo verde, mesquite, cholla, sahuaro, catclaw, ocotilla, guyata grass.

	N.0°20'W., on random line, bet. secs. 4 and 5.
40.00	Set temp. $\frac{1}{4}$ sec. cor.
79.04	Intersect the cor. of secs. 4 and 5, only, on the N. bdy. of the Tn., hereinbefore described.
	Thence
	S.0°20'E., on true line, bet. secs. 4 and 5.
	Over mountainous land; through scattering undergrowth.
	Asc. 145 ft. over N. slope.
16.10	Spur, slopes NE.
	Desc. 39 ft. over SE. slope.
18.30	Drain, course NE.
	Asc. 118 ft. over N. slope.
22.50	Spur, slopes NE.
	Desc. 78 ft. over SE. slope.
26.70	Drain, course E.
	Asc. 212 ft. over NE. slope.
39.04	Spur, slopes E.
	Set an iron post, 3 ft. long, 1 in. in diam., 4 ins. in the ground, deposit a stone, marked with cross (x) at base of post, raise a mound of stone, 4 ft. base, 2 ft. high around post, for $\frac{1}{4}$ sec. cor., marked on brass cap

Survey of Subdivision of Township 2 South, Range 11 East

Chains

1
S5|S4
1927

- No bearing trees available.
- 48.10 Desc. 258 ft. over S. slope.
- Gulch, course S.70°W.
- 76.40 Asc. 428 ft. over NW. slope.
- Spur, slopes W.
- 79.04 Desc. 30 ft. over SW. slope.
- The cor. of secs. 4, 5, 8 and 9.

Land: mountainous.
 Soil: adobe and loam, 3rd rate.
 Timber: none.
 Undergrowth: palo verde, mesquite, catclaw, ocotillo,
 cactus, creosote.

- From the cor. of secs. 5, 6, 31 and 32, on the S. bdy. of the Tn., hereinbefore described.
- N.0°07'W., on true line, bet. secs. 31 and 32.
- Over broken desert land; through moderate undergrowth.
- 2.00 Asc. 20 ft. over SW. slope.
- Spur, slopes W.
- 4.30 Desc. 60 ft. over N. slope.
- Dry wash, 25 lks. wide, course N.
- 9.70 Asc. 60 ft. over S. slope.
- Spur, slopes W.
- 13.50 Desc. 30 ft. over N. slope.
- Gulch, 10 lks. wide, course W.
- 19.60 Asc. 60 ft. over S. slope.
- Wire fence, brs. S.20°E., and N.20°W.
- 21.50 Flat-topped spur, slopes W.
- Over gently rolling W. slope.
- 30.00 Dim road, brs. E. and W.
- 39.10 Dry wash, 15 lks. wide, 2 ft. deep, course SW.
- 40.00 Set an iron post, 3 ft. long, 1 in. in diam., 8 ins. in the ground, deposit a stone, marked with cross (x) at base of post, raise a mound of stone, 4 ft. base, 2 ft. high around post, for 1/4 sec. cor., marked on brass cap

1
S31|S32
1927

- No bearing trees available.
- 48.70 Small drain, course W.
- 63.80 Rocky wash, 10 lks. wide, course W.
- 71.00 Short spur, slopes W.
- 73.80 Desc. 60 ft. over N. slope.
- Gulch, course W.
- 79.90 Asc. 70 ft. over S. slope.
- Flat-topped spur, slopes W.
- 80.00 Set an iron post, 3 ft. long, 2 ins. in diam., 12 ins. in the ground, deposit a stone marked with cross (x) at base of post, raise a mound of stone, 3 ft. base, 1 1/2 ft. high around post, for cor. of secs. 29, 30, 31 and 32, marked on brass cap

T2SR11E
S30|S29
S31|S32
1927

No bearing trees available.

Survey of Subdivision of Township 2 South, Range 11 East

Chains

Land: broken desert.
 Soil: adobe and loam, 2nd rate.
 Timber: none.
 Undergrowth: palo verde, ironwood, mesquite, catclaw,
 cactus, creosote, guyata grass.

 East, on random line, bet. secs. 29 and 32.
 40.00 Set temp. $\frac{1}{4}$ sec. cor.
 79.92 Fall 7 lks. N. of the true point for the cor. of secs.
 28, 29, 32 and 33, hereinbefore described.

Thence
 N. $89^{\circ}57'W.$, on true line, bet. secs. 29 and 32.
 Over rolling land; through moderate undergrowth.
 1.20 Leave dry wash, course SW.
 Asc. 25 ft. along S. slope.
 30.00 Desc. 35 ft. along S. slope.
 34.40 Dry wash, 40 lks. wide, 10 ft. deep, course NW.
 Asc. 35 ft. over NE. slope.
 39.20 Road, brs. NW. and SE.
 39.96 Set an iron post, 3 ft. long, 1 in. in diam., 27 ins. in
 the ground, for $\frac{1}{4}$ sec. cor., marked on brass cap

$\frac{1}{4}$ S29
 $\frac{1}{4}$ S32
 1927

No bearing trees available. Raise a mound of stone, 3
 ft. base, $1\frac{1}{2}$ ft. high, N. of cor.
 Desc. 100 ft. over gentle W. slope.
 79.92 The cor. of secs. 29, 30, 31 and 32.

Land: rolling and flat.
 Soil: adobe, loam, 2nd rate.
 Timber: none.
 Undergrowth: palo verde, mesquite, catclaw, cactus,
 sahuaro, creosote, guyata grass.

 West, on true line, bet. secs. 30 and 31.
 Over flat land; through moderate undergrowth.
 40.00 Set an iron post, 3 ft. long, 1 in. in diam., 12 ins. in
 the ground, deposit a stone marked with cross (x) at
 base of post, raise a mound of stone, 3 ft. base, 1
 ft. high around post, for $\frac{1}{4}$ sec. cor., marked on brass
 cap

$\frac{1}{4}$ S30
 $\frac{1}{4}$ S31
 1927

No bearing trees available.
 54.20 Dry wash, 8 lks. wide, 3 ft. deep, course S. $70^{\circ}W.$
 81.10 Intersect the E. bdy. of T.2 S., R.10 E. at a point 2.35
 chs. S. $0^{\circ}37'E.$ of the cor. of secs. 25 and 36, only,
 hereinbefore described.
 At point of intersection,
 Set an iron post, 3 ft. long, 2 ins. in diam., 24 ins. in
 the ground for closing cor. of secs. 30 and 31, marked
 on brass cap

T2S | T2S
 R10E | S30 CC
 S36 | S31
 | R11E
 1927

Survey of Subdivision of Township 2 South, Range 11 East

Chains

No bearing trees available. Raise a mound of stone, 3 ft. base, 1 1/2 ft. high, E. of cor.

Land: flat, slopes West.
Soil: adobe and loam, 2nd rate.
Timber: none.
Undergrowth: palo verde, mesquite, catclaw, ironwood, cactus, sahuaro, guyata grass.

From the cor. of secs. 29, 30, 31 and 32, hereinbefore described,

N.0°07'W., on true line, bet. secs. 29 and 30.
Over broken desert land; through scattering undergrowth.
2.60 Dry wash, 10 lks. wide, course W.
33.10 Dim road, brs. NW. and SE.
38.50 Road, brs. NW. and SE.
40.00 Set an iron post, 3 ft. long, 1 in. in diam., 14 ins. in the ground, deposit a stone, marked with cross (x) at base of post, raise a mound of stone, 3 ft. base, 1 1/2 ft. high around post, for 1/4 sec. cor., marked on brass cap

1/4
S30 | S29
1927

No bearing trees available.
52.90 Dry wash, 90 lks. wide, course W.
Asc. 64 ft. over S. slope.
69.70 Spur, slopes W.
Desc. 41 ft. over N. slope.
75.50 Dry wash, 30 lks. wide, course W.
78.00 Road, brs. NE. and SW.
80.00 Set an iron post, 3 ft. long, 2 ins. in diam., 26 ins. in the ground for cor. of secs. 19, 20, 29 and 30, marked on brass cap

T2SR11E
S19 | S20
S30 | S29
1927

No bearing trees available. Raise a mound of stone, 3 ft. base, 1 1/2 ft. high, W. of cor.

Land: gently rolling.
Soil: adobe and loam, 2nd rate.
Timber: none.
Undergrowth: palo verde, mesquite, catclaw, ironwood, ocatilla, creosote, cactus sahuaro, guyata grass.

S.89°57'E., on random line, bet. secs. 20 and 29.
40.00 Set temp. 1/4 sec. cor.
80.26 Fall 5 lks. S. of the cor. of secs. 20, 21, 28 and 29.

Thence
N.89°59'W., on true line, bet. secs. 20 and 29.
Over rolling land; through moderate undergrowth.
4.90 Dry wash, 20 lks. wide, course SW.
16.80 A conical quartz hill brs. N., 4 chs. dist.
24.70 Dry wash, 20 lks. wide, course S.
40.13 Set an iron post, 3 ft. long, 1 in. in diam., 12 ins. in the ground, deposit a stone marked with cross (x) at base of post, raise a mound of stone, 4 ft. base, 1 1/2 ft. high around post, for 1/4 sec. cor., marked on brass cap

Survey of Subdivision of Township 2 South, Range 11 East

Chains

1S20
4S29
1927

No bearing trees available.
54.10 End of low spur, slopes N.
63.60 Dry wash, 20 lks. wide, course SW.
72.80 Same wash, course NW.
76.60 Road, brs. NE. and SW.
80.26 The cor. of secs. 19, 20, 29 and 30.

Land: rolling.
Soil: adobe and loam, 2nd rate.
Timber: none.
Undergrowth: palo verde, mesquite, catclaw, ironwood,
cactus, sahuaro, creosote, guyata grass.

West, on true line, bet. secs. 19 and 30.
Over gently rolling land; through moderate undergrowth.
Over general W. slope.
19.50 Small dry wash, course S.
40.00 Set an iron post, 3 ft. long, 1 in. in diam., 16 ins. in
the ground, deposit a stone marked with cross (x) at
base of post, raise a mound of stone, 3 ft. base, 1 1/2
ft. high around post, for 1/4 sec. cor., marked on
brass cap

1S19
4S30
1927

No bearing trees available.
72.00 Dry wash, 10 lks. wide, course N. 70° W.
81.65 Intersect the E. bdy. of T.2 S., R.10 E., at a point 3.13
chs. S. 0° 37' E. of the cor. of secs. 24 and 25, only,
hereinbefore described.
At point of intersection
Set an iron post, 3 ft. long, 2 ins. in diam., 26 ins. in
the ground, for closing cor. of secs. 19 and 30, marked
on brass cap

T2S	T2S
R10E	S19 CC
S25	S30
	R11E

1927

No bearing trees available. Raise a mound of stone, 3
ft. base, 1 1/2 ft. high, E. of cor.
Land: level and gently rolling.
Soil: adobe and loam, 2nd rate.
Timber: none.
Undergrowth: palo verde, mesquite, catclaw, ocatillo,
ironwood, cactus, sahuaro, guyata grass, creosote.

From the cor. of secs. 19, 20, 29 and 30, hereinbefore des-
cribed,
N. 0° 07' W., on true line, bet. secs. 19 and 20.
Over gently rolling land; through moderate undergrowth.
7.10 Drain, course W.
Desc. 41 ft. over N. slope.
13.90 Dry wash, 10 lks. wide, course SW.
Asc. 70 ft. over S. slope.
21.00 Low spur, slopes S.
Desc. 29 ft. over N. slope.

Survey of Subdivision of Township 2 South, Range 11 East

Chains

36.90 Dry wash, 30 lks. wide, course SW.
 40.00 Set an iron post, 3 ft. long, 1 in. in diam., 14 ins. in the ground, deposit a stone marked with cross (x) at base of post, raise a mound of stone, 3 ft. base, 1 1/2 ft. high around post, for 1/4 sec. cor., marked on brass cap

1/4
 S19 | S20
 1927

No bearing trees available.

Asc. 18 ft. over S. slope.
 42.00 Low spur, slopes W.
 Desc. 30 ft. over N. slope.
 51.90 Dry wash, 20 lks. wide, course W.
 80.00 Set an iron post, 3 ft. long, 2 ins. in diam., 10 ins. in the ground, deposit a stone marked with cross (x) at base of post, raise a mound of stone, 3 ft. base, 1 1/2 ft. high around post, for cor. of secs. 17, 18, 19 and 20, marked on brass cap

T2SR11E
 S18 | S17
 S19 | S20
 1927

No bearing trees available.

Land: rolling.
 Soil: adobe and loam, 3rd rate.
 Timber: none.
 Undergrowth: palo verde, mesquite, catclaw, ironwood, cactus, creosote, sahuaro, guyata grass.

S. 89° 59' E., on random line, bet. secs. 17 and 20.
 40.00 Set temp. 1/4 sec. cor.
 80.20 Fall 9 lks. N. of the cor. of secs. 16, 17, 20 and 21.

Thence
 N. 89° 55' W., on true line, bet. secs. 17 and 20.
 Over mountainous land; through scattering undergrowth.

Desc. 56 ft. over W. slope.
 9.70 Dry wash, 30 lks. wide, course SW.
 Asc. 261 ft. over SE. slope.
 35.20 Saddle in ridge, brs. NE. and SW.
 Asc. 91 ft. over NE. slope
 40.10 Set an iron post, 3 ft. long, 1 in. in diam., on broken bedrock, deposit a stone marked with cross (x) at base of post, raise a mound of stone, 4 ft. base, 2 ft. high, around post, for 1/4 sec. cor., marked on brass cap

S17
 S20
 1927

No bearing trees available.

Asc. slightly along N. slope.
 45.20 Top of ascent.
 Desc. 586 ft. over NW. slope.
 80.20 The cor. of secs. 17, 18, 19 and 20.

Land: mountainous.
 Soil: adobe and loam, 3rd rate.
 Timber: none.
 Undergrowth: palo verde, mesquite, catclaw, ironwood, ocotilla, cactus, sahuaro, guyata grass.

Survey of Subdivision of Township 2 South, Range 11 East

Chains	
	West, on true line, bet. secs. 18 and 19. Over rolling land; through moderate undergrowth.
2.00	Dry wash, 20 lks. wide, course SW. Asc. 104 ft. over SE. slope.
40.00	Set an iron post, 3 ft. long, 1 in. in diam., 10 ins. in the ground, deposit a stone marked with cross (x) at base of post, raise a mound of stone, 4 ft. base, 1½ ft. high around post, for ¼ sec. cor., marked on brass cap
	$\begin{array}{c} \frac{1}{4} S18 \\ + \\ S19 \\ 1927 \end{array}$
	No bearing trees available. Asc. slightly over SE. slope.
41.00	Spur, slopes S. Desc. 177 ft. over SW. slope.
71.60	Drain, course W. Desc. gradual SW. slope.
82.31	Intersect the E. bdy. of T.2 S., R.10 E., at a point 3.87 chs. S.0°37'E. of the cor. of secs. 13 and 24, only, hereinbefore described. At point of intersection, Set an iron post, 3 ft. long, 2 ins. in diam., 24 ins. in the ground, for closing cor. of secs. 18 and 19, marked on brass cap
	$\begin{array}{c} T2S T2S \\ R10E S18 \\ S24 S19 \\ R11E \\ 1927 \end{array} \text{CC}$
	No bearing trees available. Raise a mound of stone, 3 ft. base, 2 ft. high, E. of cor.
	Land: rolling.. Soil: adobe and loam, 3rd. rate. Timber: none. Undergrowth: palo verde, mesquite, creosote, catclaw, ironwood, cactus, ocotilla, sahuaro, guyata grass.

	From the cor. of secs. 17, 18, 19 and 20, N.0°07'W., on true line, bet. secs. 17 and 18. Over rolling land; through moderate undergrowth.
3.10	Desc. 14 ft. over NW. slope.. Dry wash, 20 lks. wide, course SW. Asc. 140 ft. over S. slope.
18.00	Low saddle in ridge. Ridge brs. E. and W. Desc. 63 ft. over NE. slope.
40.00	Set an iron post, 3 ft. long, 1 in. in diam., 16 ins. in the ground, deposit a stone marked with cross (x) at base of post, raise a mound of stone, 3 ft. base, 1 ft. high around post, for ¼ sec. cor., marked on brass cap
	$\begin{array}{c} \frac{1}{4} \\ S18 S17 \\ 1927 \end{array}$
	No bearing trees available. Desc. 127 ft. over NE. slope.
48.70	Dry wash, 20 lks. wide, course NW. Over gently rolling land.
62.70	Dry wash, 20 lks. wide, course W.
79.70	Dry wash, 30 lks. wide, course S.
80.00	Set an iron post, 3 ft. long, 2 ins. in diam., 10 ins. in

Survey of Subdivision of Township 2 South, Range 11 East

Chains

the ground, deposit a stone marked with cross (x) at base of post, raise a mound of stone, 3 ft. base, 1 1/2 ft. high around post; for cor. of secs. 7, 8, 17 and 18, marked on brass cap

T2SR11E
S7 | S8
S18 | S17
1927

No bearing trees available.

Land: rolling and gently rolling.

Soil: adobe and loam, 3rd rate.

Timber: none.

Undergrowth: palo verde, mesquite, ironwood, catclaw, cactus, ocatilla, sahuaro, creosote, guyata grass.

40.00 S. 89° 55' E., on random line, bet. secs. 8 and 17.
Set temp. 1/4 sec. cor.
79.84 Fall 2 lks. N. of the cor. of secs. 8, 9, 16 and 17.

Thence

N. 89° 54' W., on true line, bet. secs. 8 and 17.

Over rolling & mountainous land; through scattering undergrowth.

Asc. 74 ft. over E. slope.

5.80 Spur, slopes N.

Desc. 173 ft. over W. slope.

12.30 Gulch, course SW.

Asc. 69 ft. over SE. slope.

19.10 Spur, slopes SW.

Desc. 258 ft. over W. slope.

39.60 Dry wash, 30 lks. wide, course SW.

39.92 Set an iron post, 3 ft. long, 1 in. in diam., 26 ins. in the ground, for 1/4 sec. cor., marked on brass cap

1/4 S8
S17
1927

No bearing trees available. Raise a mound of stone, 3 ft. base, 2 ft. high, N. of cor.

Over rolling land;

67.50 Dry wash, 30 lks. wide, course SW.

79.50 Same wash, from SE, course SW.

79.84 The cor. of secs. 7, 8, 17 and 18.

Land: rolling & mountainous and rolling.

Soil: adobe and loam, 3rd rate.

Timber: none.

Undergrowth: creosote, palo verde, ironwood, catclaw, mesquite, cactus, ocatillo, guyata grass.

13.30 West, on true line, bet. secs. 7 and 18.
Over gently rolling land; through scattering undergrowth.
15.30 Dim road, brs. N. and S.
40.00 Dry wash, 30 lks. wide, course S.
Set an iron post, 3 ft. long, 1 in. in diam., 16 ins. in the ground, deposit a stone, marked with cross (x) at base of post, raise a mound of stone, 3 ft. base, 1 ft. high around post, for 1/4 sec. cor., marked on brass cap

1/4 S7
S18
1927

Survey of Subdivision of Township 2 South, Range 11 East

Chains

82.82 No bearing trees available.
Intersect the E. bdy. of T.2 S., R.10 E., at a point 4.69
chs. S.0°37'E., of the cor. of secs. 12 and 13, only,
hereinbefore described.

At point of intersection,
Set an iron post, 3 ft. long, 2 ins. in diam., 16 ins. in
the ground, deposit a stone marked with cross (x) at
base of post, raise a mound of stone, 4 ft. base, 1½
ft. high around post, for closing cor. of secs. 7 and
18, marked on brass cap

T2S	T2S
R10E	S7
S13	S18
	R11E
	1927

No bearing trees available.

Land: gently rolling.

Soil: adobe and caliche, 3rd rate.

Timber: none.

Undergrowth: palo verde, mesquite, ironwood, catclaw,
ocetilla, cactus, creosote, guyata grass.

From the cor. of secs. 7, 8, 17 and 18.

N.0°07'W., on true line, bet. secs. 7 and 8.

Over rolling land; through moderate undergrowth.

9.70 Dim road, brs. NE. and SW.

12.50 Dry wash, 50 lks. wide, course SW.

Asc. 28 ft. over S. slope.

20.80 Telephone line, brs. E. and W.

26.30 Drain, course W.

Asc. 36 ft. over S. slope.

30.00 Spur, slopes W.

Desc. 28 ft. over NW. slope.

32.20 Highway, brs. S.70°W. to Phoenix and N.70°E. to Superior.

33.20 Drain, course W.

Asc. 36 ft. over SE. slope.

40.00 Set an iron post, 3 ft. long, 1 in. diam., 16 ins. in the
the ground, deposit a stone marked with cross (x) at
base of post, raise a mound of stone, 3 ft. base, 1 ft.
high around post; for ¼ sec. cor., marked on brass cap

S7	S8
----	----

1927

No bearing trees available.

Asc. 43 ft. over S. slope.

45.30 Spur, slopes W.

Desc. 57 ft. over N. slope.

50.10 Gulch, course W.

Asc. 96 ft. over S. slope

56.10 Spur, slopes W.

Desc. 42 ft. over N. slope.

59.60 Drain, course W.

Asc. 45 ft. over S. slope.

72.50 Spur, slopes W.

Desc. 73 ft. over N. slope,

75.70 Gulch, course W.

Asc. 12 ft. over S. slope.

79.50 Drain, course S.70°W.

80.00 Set an iron post, 3 ft. long, 2 ins. in diam., 24 ins. in
the ground, for cor. of secs. 5, 6, 7 and 8, marked on
brass cap

Survey of Subdivision of Township 2 South, Range 11 East

Chains

T2SR11E
S6|S5
S7|S8
1927

No bearing trees available. Raise a mound of stone, 3 ft. base, 2 ft. high, W. of cor.

Land: rolling.
Soil: adobe and caliche. 3rd rate.
Timber: none.
Undergrowth: palo verde, ocatilla, cactus, creosote, catclaw.

S. 89° 54' E., on random line, bet. secs. 5 and 8.
40.00 Set temp. $\frac{1}{4}$ sec. cor.
80.04 Fall 14 lks. S. of the cor. of secs. 4, 5, 8 and 9.
Thence
West, on true line, bet. secs. 5 and 8.
Over rolling & mountainous land; through scattering undergrowth.
Desc. 395 ft. over SW. slope.
15.00 Enter head of gulch, course W.
16.50 Junction of gulch from SE.
20.50 Leave gulch, course NW.
Over N. slope.
27.00 Small gulch, course N.
Asc. 70 ft. over E. slope.
30.00 Short spur, slopes N. 20° E.
Desc. 30 ft. over NW. slope.
32.20 Small gulch, course NE.
Asc. 100 ft. over E. slope.
37.10 Short spur, slopes N.
Over N. slope.
40.02 Set an iron post, 3 ft. long, 1 in. in diam., 20 ins. in the ground, deposit a stone, marked with cross (x) at base of post, raise a mound of stone, 3 ft. base, 1 ft. high around post, for $\frac{1}{4}$ sec. cor., marked on brass cap

$\frac{1}{4}$ S5
S8
1927

No bearing trees available.
Over N. slope.
42.50 Short spur, slopes N.
Desc. 75 ft. over NW. slope.
46.40 Small gulch, course N.
Asc. 140 ft. over E. slope.
53.30 Ridge, brs. N. 20° W. and S. 20° E.
Desc. 470 ft. over W. slope.
80.04 The cor. of secs. 5, 6, 7 and 8.

Land: rolling & mountainous.
Soil: caliche and loam, 3rd rate.
Timber: none.
Undergrowth: palo verde, catclaw, ocatilla, creosote, mesquite, cactus.

West, on true line, bet. secs. 6 and 7.
Over rolling land; through moderate undergrowth.
9.00 Gulch, 10 lks. wide, course NW.
40.00 Set an iron post, 3 ft. long, 1 in. in diam., 12 ins. in the ground, deposit a stone, marked with cross (x) at

Survey of Subdivision of Township 2 South, Range 11 East

Chains

base of post, raise a mound of stone, 3 ft. base, 1½ ft. high around post, for ¼ sec. cor., marked on brass cap

S6
S7
1927

No bearing trees available.

Over broken NW. slope.

45.00 Dry wash, 10 lks. wide, course NW.

72.80 Dry wash, 10 lks. wide, course NW.

83.16 Intersect the E. bdy. of T.2 S., R.10 E. at a point 5.29 chs. S.0°37'E. of the cor. of secs. 1 and 12, only, hereinbefore described.

At point of intersection,

Set an iron post, 3 ft. long, 2 ins. in diam., 8 ins. in the ground, deposit a stone marked with cross (x) at base of post, raise a mound of stone, 4 ft. base, 2 ft. high around post, for closing cor. of secs. 6 and 7, marked on brass cap

T2S | T2S
R10E | S6 CC
S12 | S7
R11E
1927

No bearing trees available.

Land: rolling and broken desert.

Soil: adobe and loam, 2nd rate.

Timber: none.

Undergrowth: palo verde, catclaw, cactus, ocotilla, sahuaro, guyata grass, creosote.

From the cor. of secs. 5, 6, 7 and 8.

N.0°20'W., on random line, bet. secs. 5 and 6.

40.00 Set temp. ¼ sec. cor.

78.86 Fall 4 lks. W. of the cor. of secs. 5 and 6, only, on the N. bdy. of the Tp., hereinbefore described.

Thence

S.0°18'E., on true line, bet. secs. 5 and 6.

Over rolling land; through moderate undergrowth.

Asc. 109 ft. over NW. slope.

1.86 Magma R.R., brs. NE. and SW.

19.80 Spur, slopes W.

Over rolling W. slope.

38.86 Set an iron post, 3 ft. long, 1 in. in diam., 14 ins. in the ground, deposit a stone marked with cross (x) at base of post, raise a mound of stone, 3 ft base, 1½ ft. high around post, for ¼ sec. cor., marked on brass cap

S6 | S5
1927

No bearing trees available.

41.90 Small drain, course W.

59.10 Dry wash, 20 lks. wide, course W.

Asc. 98 ft. over N. slope.

77.60 Spur, slopes W.

Desc. 15 ft. over S. slope.

78.86 The cor. of secs. 5, 6, 7, and 8.

Land: rolling.

Survey of Subdivision of township 2 South, Range 11 East

Soil: adobe and caliche, 3rd rate.
 Timber: none.
 Undergrowth: palo verde, creosote, ocotillo, catclaw,
 mesquite, bayonet, crucifixion.

The continued satisfactory adjustment of the solar apparatus throughout the survey of this township is indicated from field tests described in Book "B".

GENERAL DESCRIPTION
 Township 2 South, Range 11 East

Land in the South-East portion of the township is mountainous in character; the West part of it is rolling and broken desert; the North-East part is rolling with some level areas.

Its soil is everywhere adobe and caliche, except for some silt and sand deposits in the North-East portion. It is shallow and rocky almost everywhere.

It is from 2000 to 4000 ft. above sea-level. It drains North and South-west from from a ridge which runs diagonally through the township from the South-East to the North-West. There are no continually-running streams, though a considerable amount of water passes down Queen Creek wash (in North portion) below the surface at all times. Springs and small streams were observed in secs. 24, 25, 26, 27, 35 and 36, but were not known to be permanent.

There is no timber and only a small amount of those undergrowths useful for fuel and fencing purposes. Only the varieties of undergrowth common to the lower elevations in Arizona were observed.

Granite, schist and lava are the most common rock formations. A mineralized belt runs South-East from the center of the township. Mines were being operated on a small scale in secs. 22 and 35.

A cattle ranch is located in sec. 6. Mining camps are located in secs. 22 and 35.

CERTIFICATE OF UNITED STATES ~~SURVEYOR~~ TRANSITMAN

I, Otto L. Draper, U.S. Transitman, hereby certify upon honor that, in pursuance of special instructions received from the U. S. District Cadastral Engineer, for Group 140, Arizona, bearing date of the 25th day of May, 1926, I have well, faithfully, and truly in my own proper person, and in strict conformity with said instructions, the Manual of Surveying Instructions, and the laws of the United States, resurveyed all those parts or portions of
the East Boundary,

and surveyed all those parts or portions of
the North and South Boundaries and Subdivision lines of
TOWNSHIP 2 SOUTH, RANGE 11 EAST
of the Gila and Salt

River Base and Meridian, in the State of Arizona, which are represented in the foregoing field notes and by diagram on page 1, hereof as having been executed by me, and under my direction; and that all the corners of resurvey and said survey have been established and perpetuated in strict accordance with the Manual of Surveying Instructions, and the special written instructions of the U.S. District Cadastral Engineer, for Group 140, Arizona and in the specific manner described in the field notes, and that the foregoing are the original field notes of such resurvey and survey.

Otto L. Draper
O. S. Transitman U. S. Surveyor
Phoenix, Arizona
February 23, 1927.

APPROVAL.

OFFICE OF THE UNITED STATES S.

The foregoing field notes of the survey of _____, 191

executed by _____
under his special instructions dated _____, 191, having been critically examined, and the necessary corrections and explanations made, the said field notes, and the surveys they describe, are hereby approved.

U. S. Surveyor General.

I certify that the foregoing transcript of the field notes of the above-described surveys in _____, has been correctly copied from the original notes on file in this office.

U. S. Surveyor General.

BOOK 3820

4-680

FIELD ASSISTANTS.

to Theodore Vander Meer, U.S. Transitman

NAMES.	CAPACITY.
Ben Mollette	1st. Chainman
Max Hume	2nd Chainman
Henry Eaton	Moundsman
Richard Doke	Axman
Ashton S. Cooke	Flagman

TRANSITMAN
CERTIFICATE OF UNITED STATES SURVEYOR

I, Theodore Vander Meer, U.S. Transitman, hereby certify upon honor that, in pursuance of special instructions received from the U. S. District Cadastral Engineer, for Group 140, Arizona, bearing date of the 25th day of May, 1926, I have well, faithfully, and truly in my own proper person, and in strict conformity with said instructions, the Manual of Surveying Instructions, and the laws of the United States, ^{re} surveyed all those parts or portions of the East Boundary of Township 2 South, Range 10 East,

and surveyed all those parts or portions of The South Boundary and Subdivision lines of TOWNSHIP 2 SOUTH, RANGE 11 EAST of the Gila and Salt

River Base and Meridian, in the State of Arizona, which are represented in and by diagram on page 1, hereof the foregoing field notes as having been executed by me, and under my direction; and that all the corners of resurveys and said survey have been established and perpetuated in strict accordance with the Manual of Surveying Instructions, and the special written instructions of the U. S. District Cadastral Engineer, for Group 140, Arizona and in the specific manner described in the field notes, and that the foregoing are the original field notes of such a resurvey and survey.

Place Phoenix, Ariz.
Date March 16, 1927

Theodore Vander Meer
U.S. Transitman

APPROVAL.

OFFICE OF THE UNITED STATES Supervisor of Surveys

Denver, Colorado, February 13, 1928.

The foregoing field notes of the resurvey of the East Boundary of Township 2 South, Range 10 East, and of the resurvey of the East Boundary and the survey of the North and South Boundaries and Subdivision lines of TOWNSHIP 2 SOUTH, RANGE 11 EAST

of the Gila and Salt River Base and Meridian, in the State of Arizona executed by Theodore Vander Meer and Otto L. Draper, U.S. Transitmen under his special instructions dated May 26, 1926, for Group 140, Arizona, having been critically examined, and the necessary corrections and explanations made, the said field notes, and the resurveys and surveys they describe, are hereby approved.

Quintin H. Johnson
U.S. Supervisor of Surveys

~~I certify that the foregoing transcript of the field notes of the above described surveys in has been correctly copied from the original notes on file in this office.~~