

# FIELD NOTES

OF THE RESURVEY OF

SOUTH Boundary

EAST Boundary

WEST Boundary

and

Subdivision Lines of

Township 6 South Range 8 East

Of the Gila and Salt River Base and Meridian,

In the State of Arizona

### EXECUTED BY

Dupree R. Averill, U.S. Surveyor

Roger F. Wilson, U.S. Transitman

and Otis O. Gould, U.S. Transitman

*In the capacity of U. S. Surveyor, under Special Instructions dated February 18., 1928., issued by the District Cadastral Engineer to govern surveys included in Group No. 150 Arizona., which were approved by the Commissioner of the General Land Office, March 8., 1928., and Assignment Instructions dated March 10., 1928.*

*Resurvey commenced March 14., 1928*

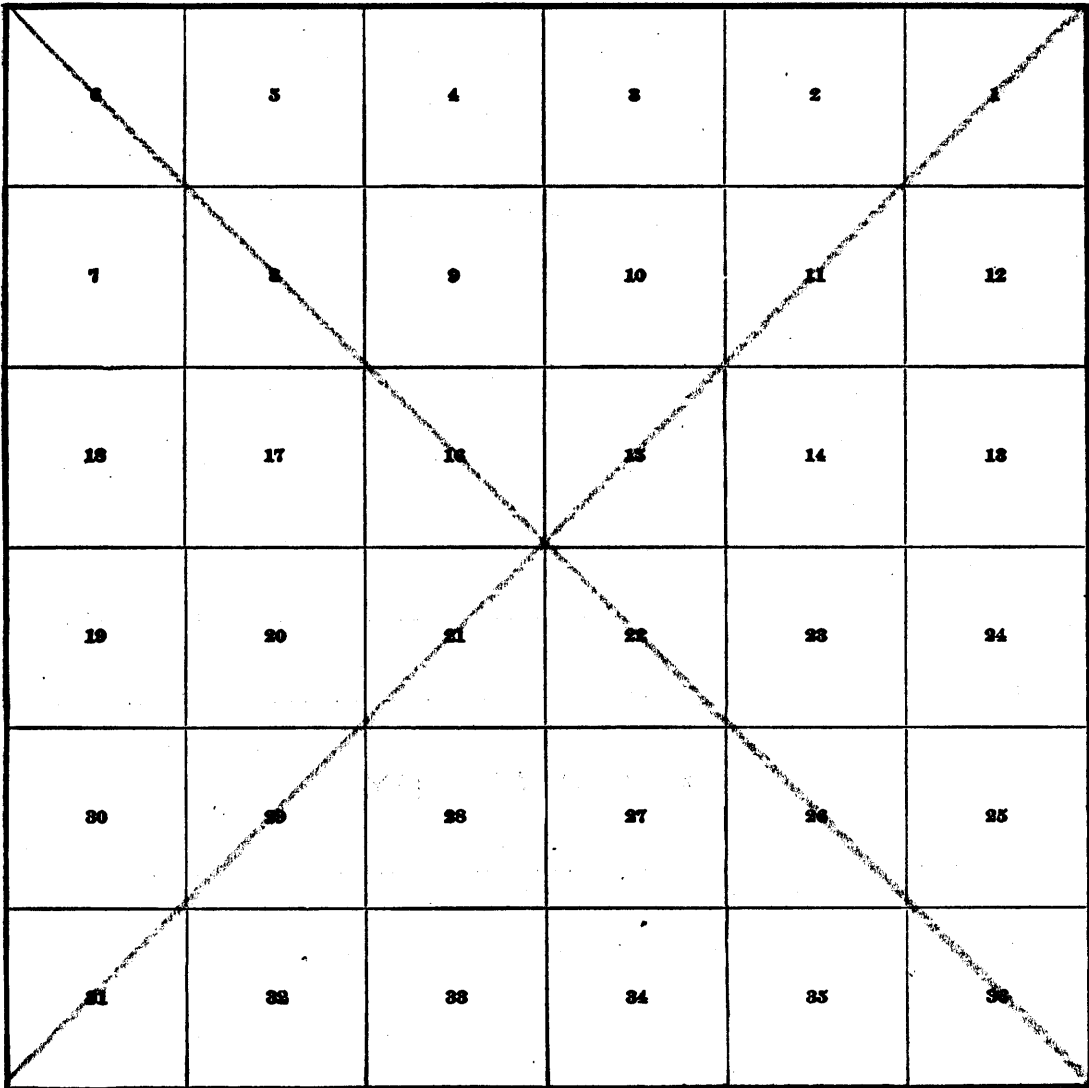
*Resurvey completed March 22., 1928.*

3840

3840

# INDEX DIAGRAM.

*Township* \_\_\_\_\_, *Range* \_\_\_\_\_



1A

Book "G"

Group 150 Arizona

Township 6 South, Range 8 East

INDEX DIAGRAM

BOOK 3840

31		32		33		34		35		36	
← See Book "B" for notes of resurv. of Std. Par. thru R.8E., E. bdy., W. bdy., and Sub. lines. T. 5S. R. 8E. →											
FIRST		STANDARD		PARALLEL		SOUTH					
19	6	57	5	48	4	41	3	34	2	27	12
56		56		47		40		33		26	
18	7	55	8	47	9	40	10	32	11	25	12
55		54		46		39		39		32 31	11
17	18	54	17	46	16	38	15	31	14	24	11
53		53		45		38		30		24 23	
17	19	52	20	45	21	37	22	30	23	23	10
16		51		44		44		37 36		29	22
16	30	50	29	43	28	36	27	29	26	22	10
15		50		49		43 42		35		28	9
15	31	49	32	42	33	34	34	27	35	21	9
7		48		6		6 5		5		4	4

See Book "H" for notes of resurv. of S. bdy. and Sub. lines of T. 6S. R. 7E.

See Book "C" for notes of resurv. of Std. Par. thru R. 8E.

See Book "N" for notes of resurv. of Sub. lines of T. 6S. R. 9E.

See Book "I" for notes of resurv. E. bdy. T. 7S. R. 7E.

Resurveyed by Dupree R. Averill, U.S. Surveyor, under instructions Group 150.

Resurveyed by Roger F. Wilson, U.S. Transitman, under instructions Group 150.

Resurveyed by Otis O. Gould, U.S. Transitman, under instructions Group 150.

Accepted surveys, retracements and resurveys.

The surveys herein described were commenced March 14, 1928, and executed by Dupree R. Averill, U.S. Surveyor, and Roger F. Wilson and Otis O. Gould, U.S. Transitmen, using Buff Solar transits Nos. 17992, 9984 and 10125, respectively. The instruments are equipped with Smith solar attachments and otherwise conform to the standard requirements of the General Land Office. Unless otherwise specified all azimuth determinations are accomplished with the solar attachment.

PRELIMINARY FIELD TEST  
of  
Buff transit No. 17992  
by  
Dupree R. Averill, U.S. Surveyor.

March 11, 1928: at the station described on Page 1 of Book C, near the center of sec. 36, T.4 S., R.9 E., G. and S.R. Base and Meridian, Arizona, latitude  $33^{\circ}02'N.$  and longitude  $111^{\circ}22\frac{1}{2}'W.$ ; examine the adjustments of the instrument and find no errors; then to test the workings of the solar apparatus proceed as follows:

At 9h 0m a.m., app.t., set off  $33^{\circ}02'$  on the latitude arc;  $3^{\circ}36\frac{1}{2}'S.$  on the declination arc and determine a meridian with the solar which agrees with the true meridian.

At app. noon, with the latitude arc unchanged, observe the sun on the meridian; the resultant reading of the declination arc is  $3^{\circ}33\frac{1}{2}'S.$ , which agrees with the computed declination of the sun.

At 3h 0m p.m., app.t., with the latitude arc unchanged, set off  $3^{\circ}30\frac{1}{2}'S.$  on the declination arc and determine a meridian with the solar which agrees with the true meridian.

As all of the observations taken during the usual hours of solar work agree within 1' of the true meridian, conclude that the instrument is in adjustment.

There are no slopes in this township of sufficient degree to necessitate clinometer readings.

PRELIMINARY FIELD TEST  
of  
Buff transit No. 9984  
by  
Roger F. Wilson, U.S. Transitman

March 11, 1928: at the same station, near the center of sec. 36, T.4 S., R.9 E., G. and S.R. Base and Meridian, Arizona, latitude  $33^{\circ}02'N.$  and longitude  $111^{\circ}22\frac{1}{2}'W.$ , examine the adjustments of the instrument and find no errors; then to test the workings of the solar apparatus proceed as follows:

At 9h 0m a.m., app.t., set off  $33^{\circ}02'$  on the latitude arc;  $3^{\circ}36\frac{1}{2}'S.$  on the declination arc and determine a meridian with the solar which agrees with the true meridian.

At app. noon, with the latitude arc unchanged, observe the sun on the meridian; the resultant reading of the declination arc is  $3^{\circ}33\frac{1}{2}'S.$  which agrees with the computed declination of the sun.

At 3h 0m p.m., app.t., with the latitude arc unchanged, set off  $3^{\circ}30\frac{1}{2}'S.$  on the declination arc and determine a meridian with the solar which agrees with the true meridian.

As all of the observations taken during the usual hours of solar work agree within 1' of the true meridian, conclude that the instrument is in adjustment.

-----

PRELIMINARY FIELD TEST  
of  
Buff transit No. 10125  
by  
Otis O. Gould, U.S. Transitman.

March 11, 1928: at the same station, near the center of sec. 36, T.4 S., R.9 E., G. and S.R. Base and Meridian, Arizona, latitude  $33^{\circ}02'N.$  and longitude  $111^{\circ}22\frac{1}{2}'W.$ , examine the adjustments of the instrument and find no errors; then to test the workings of the solar apparatus proceed as follows:

At 9h 0m a.m., app.t., set off  $33^{\circ}02'$  on the latitude arc,  $3^{\circ}36\frac{1}{2}'S.$  on the declination arc and determine a meridian with the solar which agrees with the true meridian.

At app. noon, with the latitude arc unchanged, observe the sun on the meridian; the resultant reading of the declination arc is  $3^{\circ}33\frac{1}{2}'S.$  which agrees with the computed declination.

At 3h 0m p.m., app.t., with the latitude arc unchanged, set off  $3^{\circ}30\frac{1}{2}'S.$  on the declination arc and determine a meridian with the solar which agrees with the true meridian.

As all of the observations taken during the usual hours of solar work agree within 1' of the true meridian, conclude that the instrument is in adjustment.

-----

All measurements are made with Lallie steel tapes 5 chs. in length, compared with a Lufkin standard and found correct.

-----

Resurvey of the South Boundary  
of  
T. 6 S., R. 8 E.

BOOK 3840

chains

The south boundary of this township was surveyed in 1889, by A. T. Colton, U.S.D.S., and resurveyed in 1913, by Jesse B. Wright and William H. Elliott, U.S. Surveyors, who reestablished or reconstructed all cor. points, with iron post cors.

No other retracement or resurvey of the south boundary of this township is of record.

The following notes describe a dependent resurvey of the S. bdy. of T.6 S., R.8 E., preserving the alinement between old cors. and  $\frac{1}{4}$  sec. cors., or accepted points for such cors.

-----  
Retracement for Resurvey  
-----

From the cor. of Ts.6 and 7 S., Rs.8 and 9 E., hereinafter described.

S.89°46'W. on random line bet. secs. 1 and 36.

40.05 Find no trace of  $\frac{1}{4}$  sec. cor. Set temp. cor.

80.10 Intersect the cor. of secs. 1,2,35 and 36.

-----  
Thence, S.89°53'W. on a random line bet. secs. 2 and 35.

40.08 Intersect the  $\frac{1}{4}$  sec. cor.

80.23 Fall 6 lks. N. of the cor. of secs. 2,3,34 and 35.

-----  
Thence, S. 89°46'W. on random line bet. secs. 3 and 34.

40.15 Fall 6 lks. S. of the  $\frac{1}{4}$  sec. cor.

80.25 Fall 12 lks. S. of the cor. of secs. 3,4,33 and 34.

-----  
Thence, S.89°55'W. on a random line bet. secs. 4 and 33.

40.04 Fall 2 lks. S. of the  $\frac{1}{4}$  sec. cor.

80.09 Fall 5 lks. S. of the cor. of secs. 4,5,32 and 33.

-----  
Thence, S.89°43'W. on a random line bet. sec. 5 and 32.

40.07 Find no trace of  $\frac{1}{4}$  sec. cor. Set temp. cor.

80.18 Fall 2 lks. S. of the accepted point for cor. of secs. 5,6,31 and 32.

-----  
Thence, S.89°51'W. on a random line bet. secs. 6 and 31.

40.09 Fall 95 lks. N. of the  $\frac{1}{4}$  sec. cor.

82.94 Fall 6 lks. S. of the accepted point for cor. of Ts. 6 and 7 S., Rs. 7 and 8 E., hereinafter described.

-----

Resurvey of the South Boundary

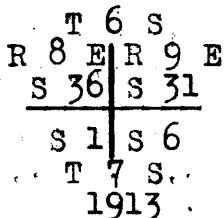
of

T. 6 S., R. 8 E.

chains

Resurvey

Return to the cor. of Ts. 6 and 7 S., Rs. 8 and 9 E., which is an iron post 3 ins. diam. 12 ins. above ground, with brass cap marked



From which the bearing trees:

A mesquite, 22 ins. diam. bears N.  $10\frac{1}{4}^\circ$  E., 167 lks. dist. marked T 6 S R 9 E S 31 BT.

A mesquite, 6 ins. diam. bears S.  $32^\circ$  E., 220 lks. dist. marked T 7 S R 9 E S 6 BT.

A mesquite, 8 ins. diam. bears S.  $14\frac{1}{4}^\circ$  W., 227 lks. dist. marked T 7 S R 8 E S 1 BT.

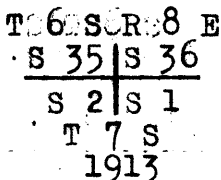
A mesquite 6 ins. diam. bears N.  $51\frac{3}{4}^\circ$  W., 95 lks. dist. marked T 6 S R 8 E S 31 BT.

Cor. of fences extending S. and E. bears S., 1.00 ch. dist. Thence, S.  $89^\circ 46'$  W. on true line bet. secs. 1 and 36. Over level land, thru scattering brush.

20.00 Bank of Picacho Reservoir, bears N. and SW.; continue over bed of reservoir, thru knee high mud and water.

40.05 Point for  $\frac{1}{4}$  sec. cor. falls in Picacho Reservoir. Corner is not reestablished at this point.

80.10 The cor. of secs. 1, 2, 35 and 36, in Picacho Reservoir, which is an iron post 3 ins. diam. 12 ins. above ground, with brass cap marked



Land: Level.

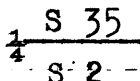
Soil: Clayloam, 1st and 2d rate.

No timber.

Undergrowth: Mesquite, greasewood and sage.

S.  $89^\circ 53'$  W. on true line bet. secs. 2 and 35. ( $E\frac{1}{2}$ ) Over level land, thru mud and water of Picacho Reservoir.

40.08 The  $\frac{1}{4}$  sec. cor., which is an iron post 1 in. diam. 10 ins. above ground, in Picacho Reservoir, with brass cap marked



1913.

No evidence of original bearing trees.

Thence, S.  $89^\circ 48'$  W. on true line bet. secs. 2 and 35. ( $W\frac{1}{2}$ ) Over level land, thru mud and water of Picacho Reservoir.

3.05 West bank of Picacho Reservoir, bears N. and S.; continue over level land, thru scattering brush.

5.00 Dim road, bears N. and S. along reservoir bank.

40.15 The cor. of secs. 2, 3, 34 and 35, which is an iron post 3 ins. diam. 10 ins. above ground, with brass cap marked

Resurvey of the South Boundary

of

T. 6 S., R. 8 E.

BOOK 3840

chains

T 6 S R 8 E  
 S 34 | S 35  
 S 3 | S 2  
 T 7 S  
 1913

witnessed by pits, NE., SE., SW. and NW., 5 1/2 ft. dist.

Land: Level.  
 Soil: Clayloam, 1st rate. No timber.  
 Undergrowth: Mesquite, greasewood and sage.

S.89°51'W. on true line bet. secs. 3 and 34.  
 Over level land, thru brush, along S. side of winding road.

40.15 The 1/4 sec. cor., which is an iron post 1 in. diam. 12 ins. above ground, with brass cap marked

1/4 S 34  
 S 3  
 1913

Reset this post, which is 3 ft. long, 36 ins. in ground.

At points N.45°W. and S.45°E., 64 lks. dist., set similar iron posts, 33 ins. in ground, for wit. cors., similarly marked, with addition of WC in quadrants of brass caps nearest the true corner, and dated 1928.

59.19 Southern Pacific R.R., bears N.0°09'W. and S.0°09'E.  
 59.84 Telegraph and telephone lines, extend N. and S.

80.25 The cor. of secs. 3, 4, 33 and 34, which is an iron post 3 ins. diam. 1 in. below surface of improved road extending N. and S., with brass cap marked

T 6 S R 8 E  
 S 33 | S 34  
 S 4 | S 3  
 T 7 S  
 1913

At points N.55°W. and S.55°E., 78 lks. dist., set iron posts, 3 ft. long 1 in. diam. 33 ins. in ground, for wit. cors., similarly marked, with addition of WC in quadrants of brass caps nearest the true corner, and dated 1928.

The above road is the new road, under construction, bears N. to Phoenix and S. to Tucson.

Land: Level.  
 Soil: Clayloam, 1st rate. No timber.  
 Undergrowth: Greasewood, mesquite and sage.

S.89°57'W. on true line bet. secs. 4 and 33.  
 Over level land, thru brush, along S. side of old road.

1.00 Cor. of fences extending N. and W. bears N., 46 lks. dist.  
 39.86 Cor. of fences extending N. and E. bears N., 46 lks. dist.

40.04 The 1/4 sec. cor., which is an iron post 1 in. diam. 12 ins. above ground, with brass cap marked

1/4 S 33  
 S 4  
 1913

Reset this post, which is 3 ft. long, 36 ins. in ground.



Resurvey of the South Boundary  
of  
T. 6 S., R. 8 E.

chains

At points N.45°W. and S.45°E., 64 lks. dist., set similar iron posts, 33 ins. in ground, for wit. cors., similarly marked, with addition of WC in quadrants of brass caps nearest the true corner, and dated 1928.  
A secondary road, extending E. and W. bears N., 40 lks. dist.

40.30 Power lines, extend N. and S.; cor. pole of power lines extending N. and W. bears S., 37 lks. dist.

79.67 Power lines, extend N. and S.; cor. pole of power lines extending N. and E. bears S., 38 lks. dist.

80.09 The cor. of secs. 4, 5, 32 and 33, which is an iron post 3 ins. diam. 12 ins. above ground (in center of intersection of roads extending N., S., E. and W.) with brass cap marked

T 6 S R 8 E  
S 32 | S 33  
S 5 | S 4  
T 7 S  
1913

Reset this post, which is 3 ft. long, 36 ins. in ground.

At points N.45°W. and S.45°E., 64 lks. dist., set iron posts, each 3 ft. long 1 in. diam. 33 ins. in ground, for wit. cors., similarly marked, with addition of WC in quadrants of brass caps nearest the true corner, and dated 1928.

Land: Level.

Soil: Clay loam, 1st rate. No timber.

Undergrowth: Mesquite, greasewood and sage.

S.89°44'W. on true line bet. secs. 5 and 32.  
Along secondary road, extends W. and E., over level land.

.44 Cor. of fences extending N. and W. bears N., 47 lks. dist.

40.09 Set an iron post 3 ft. long 1 in. diam. 46 ins. in ground, (in improved road extending E. and W.) for  $\frac{1}{4}$  sec. cor., with brass cap marked

$\frac{1}{4}$  S 32  
S 5  
1928

At points N.45°W. and S.45°E., 64 lks. dist., set similar iron posts, 33 ins. in ground, for wit. cors., similarly marked, with addition of WC in quadrants of brass caps nearest the true corner.  
Cor. of fences extending N. and E. bears N., 45 lks. dist.

80.18 Accepted point for cor. of secs. 5, 6, 31 and 32, determined from collateral evidence, i.e., center line of improved road extending E. and W. and old fence line extending N. and S.

Set an iron post 3 ft. long 2 ins. diam. 42 ins. in ground for cor. of secs. 5, 6, 31 and 32, with brass cap marked

T 6 S R 8 E  
S 31 | S 32  
S 6 | S 5  
T 7 S  
1928

At points N.45°W. and S.45°E., 64 lks. dist., set iron posts, each 3 ft. long 1 in. diam. 33 ins. in ground, for wit. cors., similarly marked, with addition of WC in quadrants of brass caps nearest the true corner.

Resurvey of the South Boundary  
of  
T. 6 S., R. 8 E.

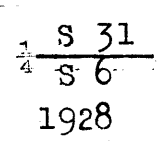
BOOK 3840

Chains

Land: Level.  
Soil: Clayloam, 1st rate.  
No timber.  
Undergrowth: Greasewood, mesquite and sage.

S.88°30'W. on true line bet. secs. 6 and 31. (E $\frac{1}{2}$ )  
Over level land, along center line of improved road.

40:10 The  $\frac{1}{4}$  sec. cor., which is an iron post 1 in. diam. 2 ins. under ground in roadway, with brass cap torn off of post. Remove this post and in its place, Set an iron post 3 ft. long 1 in. diam. 44 ins. in ground, for  $\frac{1}{4}$  sec. cor., with brass cap marked



At points N.45°W. and S.45°E., 64 lks. dist., set similar iron posts, 33 ins. in ground, for wit. cors., similarly marked, with addition of WC in quadrants of brass caps nearest the true corner.

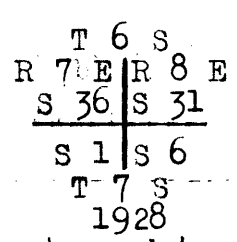
Thence, N.88°48'W. on true line bet. secs. 6 and 31. (W $\frac{1}{2}$ )  
Over level land, along center line of improved road.

42:41 Cor. post of old fencing extending N. and E. bears N., 45 lks. dist.

42:86 Accepted point for cor. of Ts.6 and 7 S., Rs.7 and 8 E., determined from collateral evidence, i.e., center line of improved roads extending N., S., E. and W. and old property fencing NE. and SW.

As point for cor. falls in intersection of graded roads, a place not suitable for reestablishment of permanent cor. monument,

At points N.45°E., S.45°E., S.45°W. and N.45°W., 64 lks. dist., set iron posts, each 3 ft. long 1 in. diam. 33 ins. in ground, for wit. cors., to cor. of Ts.6 and 7 S., Rs.7 and 8 E., with brass caps marked



and WC in quadrants toward true cor. point.  
Cor. of fences extending S. and W. is 48 lks. S. and 45 lks. W. of this cor.

Land: Level.  
Soil: Clayloam, 1st rate.  
No timber.  
Undergrowth: Greasewood, mesquite and sage.

Resurvey of the East Boundary  
of  
T. 6 S., R. 8 E.

chains

The east boundary of this township was surveyed in 1889 by A. T. Colton, U.S.D.S.

In 1913, Jesse B. Wright, U.S.S., retraced the east boundary of sec. 36, to further identify the SE. cor. of this township.

There is no other retracement or resurvey of the east boundary of this township, of record.

The following notes describe a dependent resurvey of the east boundary of T.6 S., R.8 E., preserving the alignment between original cors. found, or accepted points for such cors., and reestablishing lost sec. and  $\frac{1}{4}$  sec. cors. by direct proportion.

-----  
Retracement for Resurvey  
-----

From the cor. of Ts.6 and 7 S., Rs.8 and 9 E., hereinbefore described.

North on a random line bet. secs. 31 and 36.

40.00 Find no trace of  $\frac{1}{4}$  sec. cor. Set temp. cor.

80.00 Intersect the cor. of secs. 25,30,31 and 36.

-----  
Thence, north on a random line bet. secs. 25 and 30, and 19 and 24.

40.00 Find no trace of  $\frac{1}{4}$  sec. cor. Set temp. cor.

80.00 Find no trace of cor. of secs. 19,24,25 and 30. Set temp. cor.

119.73 Fall 24 lks. W. of the  $\frac{1}{4}$  sec. cor.

159.54 Fall 53 lks. W. of the cor. of secs. 13,18,19 and 24.

-----  
Thence, north on a random line bet. secs. 13 and 18.

40.00 Find no trace of  $\frac{1}{4}$  sec. cor. Set temp. cor.

80.00 Fall 58 lks. W. of the cor. of secs. 7,12,13 and 18.

-----  
Thence, north on a random line bet. secs. 7 and 12.

40.00 Find no trace of  $\frac{1}{4}$  sec. cor. Set temp. cor.

80.02 Fall 7 lks. W. of the accepted point for cor. of secs. 1,6,7 and 12.

-----  
Thence, north on a random line bet. secs. 1 and 6.

40.00 Intersect the accepted point for  $\frac{1}{4}$  sec. cor.

118.92 Fall 9 lks. W. of accepted point for closing cor. of Ts.6 S., Rs.8 and 9 E., on 1st Stand. Par. S.

-----

Resurvey of the East Boundary  
of  
T. 6 S., R. 8 E.

BOOK 3840

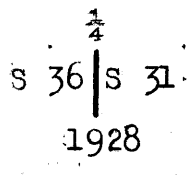
chains

-----  
Resurvey  
-----

Return to the cor. of Ts.6 and 7 S., Rs.8 and 9 E., here-  
inbefore described.

Thence, North on true line bet. secs. 31 and 36.  
Over level land, thru scattering brush.

40.00 Set an iron post 3 ft. long 1 in. diam. 33 ins. in ground  
for  $\frac{1}{4}$  sec. cor., with brass cap marked

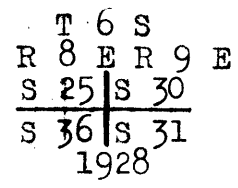


At points N.45°W. and S.45°E., 64 lks. dist., set sim-  
ilar iron posts, for wit. cors., similarly set and  
marked, with addition of WC in quadrants of brass caps  
nearest the true corner.

56.80 Wash, .25 lks. wide, course west.

80.00 The cor. of secs. 25, 30, 31 and 36, which is a mesquite  
stake, 4 ins. sq., 2 ft. above ground and marked with  
5 notches on N. and 1 notch on S. edge; TVI XXXI on SE.  
RIX on NE., RVIII XXXVI on SW. and XXV on NW. side.  
In place of stake, which is deposited alongside post,

Set an iron post 3 ft. long 2 ins. diam. 33 ins. in ground  
for cor. of secs. 25, 30, 31 and 36, with brass cap marked



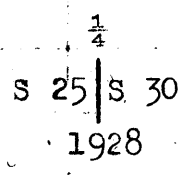
At points N.45°W. and S.45°E., 64 lks. dist., set iron  
posts, each 3 ft. long 1 in. diam. 33 ins. in ground,  
for wit. cors., similarly marked, with addition of WC  
in quadrants of brass caps nearest the true corner.

Land: Level. Soil: Clayloam, 1st and 2d rate.  
No timber.  
Undergrowth: Greasewood, sage and mesquite.

N.0°07'E. on true line bet. secs. 25 and 30.  
Over level land, thru scattering brush.

24.50 Wash, 50 lks. wide, course W.

39.91 Set an iron post 3 ft. long 1 in. diam. 33 ins. in ground  
for  $\frac{1}{4}$  sec. cor., with brass cap marked



At points N.45°W. and S.45°E., 64 lks. dist., set sim-  
ilar iron posts, for wit. cors., similarly set and  
marked, with addition of WC in quadrants of brass caps  
nearest the true corner.

Resurvey of the East Boundary  
of

T. 6 S., R. 8 E.

chains

55.30 Dim winding road, bears NW. and SE.  
75.75 Wash, 30 lks. wide, course SW.

79.82 Set an iron post 3 ft. long 2 ins. diam. 33 ins. in ground  
for cor. of secs. 19, 24, 25 and 30, with brass cap marked

T 6 S	
R 8 E	R 9 E
S 24	S 19
S 25	S 30
1928	

At points N.45°W. and S.45°E., 64 lks. dist., set iron posts, each 3 ft. long 1 in. diam. 33 ins. in ground for wit. cors., similarly marked, with addition of WC in quadrants of brass caps nearest the true corner. Cor. comes in wash, 50 lks. wide, course SW.

Land: Level. Soil: Clayloam, 1st and 2d rate.  
No timber.

Undergrowth: Greasewood, mesquite and sage.

N.0°07'E. on true line bet. secs. 19 and 24.. (S $\frac{1}{2}$ )  
Over level land, thru scattering brush.

11.90 Old winding road, bears NE. and SW.

39.91 The  $\frac{1}{4}$  sec. cor., which is a mesquite stake, 4 ins. sq.,  
2 ft. above ground and marked  $\frac{1}{4}$  S on W. side. In place  
of stake, which is deposited alongside post,

Set an iron post 3 ft. long 1 in. diam. 33 ins. in ground  
for  $\frac{1}{4}$  sec. cor., with brass cap marked

$\frac{1}{4}$	
S 24	S 19
1928	

At points N.45°W. and S.45°E., 64 lks. dist., set similar iron posts, for wit. cors., similarly set and marked, with addition of WC in quadrants of brass caps nearest the true corner.

Thence, N.0°25'E. on true line bet. secs. 19 and 24. (N $\frac{1}{2}$ )  
Over level land, thru scattering brush

39.81 The cor. of secs. 13, 18, 19 and 24, which is a mesquite stake, 4 ins. sq., 20 ins. above ground, with scribe marks no longer legible. In place of stake, which is deposited alongside post,

Set an iron post 3 ft. long 2 ins. diam. 36 ins. in ground,  
for cor. of secs. 13, 18, 19 and 24, with brass cap marked

T 6 S	
R 8 E	R 9 E
S 13	S 18
S 24	S 19
1928	

At points N.45°W. and S.45°E., 64 lks. dist., set iron posts, each 3 ft. long 1 in. diam. 33 ins. in ground, for wit. cors., similarly marked, with addition of WC in quadrants of brass caps nearest the true corner.

Land: Level. Soil: Clayloam, 1st and 2d rate.  
No timber.

Undergrowth: Greasewood mesquite and sage.

Resurvey of the East Boundary

of

T. 6 S., R. 8 E.

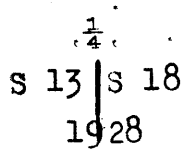
BOOK 3840

chains

N.0°25'E. on true line bet. secs. 13 and 18.  
Over level land, thru scattering brush.

21.30  
40.00

Fence, extends E. and W.  
Set an iron post 3 ft. long 1 in. diam. 33 ins. in ground  
for 1/4 sec. cor., with brass cap marked



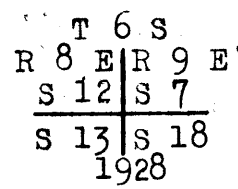
At points N.45°W. and S.45°E., 64 lks. dist., set similar iron posts, for wit. cors., similarly set and marked, with addition of WC in quadrants of brass caps nearest the true corner.

60.10  
61.70  
61.85  
79.62

Old Florence canal, 25 lks. wide, course SW.  
Secondary road, bears NE. and SW., along side of canal.  
Cor. of fences extending N. and SW. bears W., 45 lks. dist.  
Cor. of fences extending S. and W. bears W., 45 lks. dist.

80.00

The cor. of secs. 7, 12, 13 and 18, which is the remains of a mesquite stake, 4 ins. sq., 6 ins. long, 2 ins. under ground, with mesquite hub alongside. In place of hub and stake, which are deposited alongside post,  
Set an iron post 3 ft. long 2 ins. diam. 40 ins. in ground for cor. of secs. 7, 12, 13 and 18, with brass cap marked



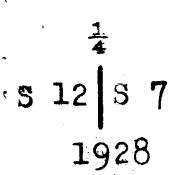
At points N.45°W. and S.45°E., 64 lks. dist., set iron posts, each 3 ft. long 1 in. diam. 33 ins. in ground, for wit. cors., similarly marked, with addition of WC in quadrants of brass caps nearest the true corner.

Land: Level. Soil: Clay loam, 1st and 2d rate.  
No timber.  
Undergrowth: Greasewood, mesquite and sage.

N.0°03'E. on true line bet. secs. 7 and 12.  
Over level land, thru scattering brush.

.45  
40.01

Cor. of fences extending N. and E. bears E., 45 lks. dist.  
Set an iron post 3 ft. long 1 in. diam. 36 ins. in ground for 1/4 sec. cor., with brass cap marked



At points N.45°W. and S.45°E., 64 lks. dist., set similar iron posts, 33 ins. in ground; for wit. cors., similarly marked, with addition of WC in quadrants of brass caps nearest the true corner.

74.80

Fence extending N. and S. bears E., 43 lks. dist.  
Fence, extends E. and W.  
Cor. of fences extending N. and E. bears W., 50 lks. dist.  
Cor. of fences extending N., S. and W. bears E., 50 lks. dist.

78.60

Intersection of roads extending E., W. and N., continue along road to N.

Resurvey of the East Boundary  
of  
T. 6 S., R. 8 E.

chains

- 79.82 Bridge on ditch, 8 lks. wide, course W.
- 80.02 Accepted point for cor. of secs. 1, 6, 7 and 12, determined from collateral evidence, i.e., center line of road extending N. and S., and property fences to E. and W. Set an iron post 3 ft. long 2 ins. diam. 48 ins. in ground, for cor. of secs. 1, 6, 7 and 12, with brass cap marked
- |        |       |       |
|--------|-------|-------|
|        | T 6 S |       |
| R 8 E  |       | R 9 E |
| S 1 S  |       | S 6   |
| S 12 S |       | S 7   |
| 1928   |       |       |
- At points N.45°W. and S.45°E., 64 lks. dist., set iron posts, each 3 ft. long 1 in. diam. 33 ins. in ground, for wit. cors., similarly marked, with addition of WC in quadrants of brass caps nearest the true corner:  
Cor. of fences extending N., S. and E. bears E., 49 lks. dist.  
Cor. of fences extending N., S. and W. bears W., 49 lks. dist.
- Land: Level. Soil: Clayloam, 1st and 2d rate.  
No timber: Undergrowth: Greasewood, mesquite, sage.
- North on true line bet. secs. 1 and 6. (S $\frac{1}{2}$ )  
Over level land, along road, thru scattering brush.
- 18.00 Cor. of fences extending N., S. and W. bears W., 48 lks. dist.  
29.00 Cor. of fences extending N., S. and W. bears W., 47 lks. dist.  
38.20 A house bears W., about 2 chs. dist.  
40.00 Accepted point for  $\frac{1}{4}$  sec. cor., determined from collateral evidence, i.e., center line of road extending N. and S. and property fence cor. to W.
- At points N.45°E., S.45°E., S.45°W. and N.45°W., 64 lks. dist. from above point for  $\frac{1}{4}$  sec. cor., set iron posts, each 3 ft. long 1 in. diam. 33 ins. in ground, for wit. cors. to  $\frac{1}{4}$  sec. cor., with brass caps marked
- |       |               |     |
|-------|---------------|-----|
|       | $\frac{1}{4}$ |     |
| S 1 S |               | S 6 |
| 1928  |               |     |
- and WC in quadrants of brass caps nearest point for cor.  
Cor. of fences extending N., S. and W. bears W., 46 lks. dist.  
Fence extending N. and S. bears E., 46 lks. dist.
- Thence, N.0°04'E. on true line bet. secs. 1 and 6. (N $\frac{1}{2}$ )  
Over level land, along road, thru scattering brush.
- 19.50 Cor. of fences extending N., S. and E. bears E., 45 lks. dist.  
39.50 Cor. of fences extending W. and S. bears W., 50 lks. dist.  
cor. of fences extending N., S. and E. bears E., 50 lks. dist.  
59.50 Cor. of fences extending N., S. and E. bears E., 50 lks. dist.  
59.80 Intersection of roads extending N., S. and NW.
- 78.92 Intersect 1st stand. Par. S., at accepted point for clos. cor. of Ts. 6 S., Rs. 8 and 9 E., which point is 3.75 chs. S.89°23'E. of the stand.  $\frac{1}{4}$  sec. cor. sec. 31, T. 5 S., R. 9 E., (described in book "C"). Said point is determined from collateral evidence, i.e., center line of road from S., at intersection with road extending E. and W., and fencing to E.
- Set an iron post 3 ft. long 3 ins. diam. 36 ins. in ground for clos. cor. of Ts. 6 S., Rs. 8 and 9 E., with brass cap marked

Resurvey of the East Boundary  
of  
T. 6 S., R. 8 E.

BOOK 8844

chains


T	5	S	R	9	E
		S	31		
<hr/>					
	S	1	S	6	
R	8	E	R	9	E
		T	6	S	
		C	C		

1928

At points S.45°W. and S.45°E., 64 lks. dist., set iron posts, each 3 ft. long 1 in. diam. 33 ins. in ground, for wit. cors., similarly marked, with addition of WC in quadrants of brass caps nearest the true corner.

Cor. of fences extending S. and E. bears E., 45 lks. and N., 16 lks. dist.

Land: Level. Soil: Clayloam, 1st and 2d rate.  
No timber.  
Undergrowth: Greasewood, mesquite and sage.





## Resurvey of the West Boundary

of

T. 6 S., R. 8 E.

chains	
	The west boundary of this township was surveyed in 1883-1887 by R. C. Powers, U.S.D.S.
	There is no retracement or resurvey of the west boundary of this township, of record.
	The following notes describe a dependent resurvey of the west boundary of T.6 S., R.8 E., preserving the alignment bet. orig. cors., local cors., and accepted points for cors., and reestablishing other sec. and $\frac{1}{4}$ sec. cors., by direct proportion.
	----- Retracement for Resurvey -----
	From the true point for cor. of Ts.6 and 7 S., Rs.7 and 8 E., hereinbefore described.
	North, on a random line, bet. secs. 31 and 36. (S. $\frac{1}{2}$ )
40.20	Fall 23 lks. W. of the $\frac{1}{4}$ sec. cor.
	-----
	Thence, North, on a random line, bet. N. halves of secs. 31 and 36, and bet. secs. 25 and 30.
40.00	Find no trace of cor. of secs. 19, 24, 25 and 30. Set temp. cor.
80.00	Find no trace of $\frac{1}{4}$ sec. cor. Set temp. cor.
121.20	Fall 99 lks. W. of the cor. of secs. 19, 24, 25 and 30.
	-----
	Thence, North, on a random line bet. secs. 19 and 24.
40.00	Find no trace of $\frac{1}{4}$ sec. cor. Set temp. cor.
79.90	Fall 86 lks. W. of the cor. of secs. 13, 18, 19 and 24.
	-----
	Thence, North, on a random line bet. secs. 13 and 18.
40.00	Find no trace of $\frac{1}{4}$ sec. cor. Set temp. cor.
80.04	Fall 81 lks. W. of the cor. of secs. 7, 12, 13 and 18.
	-----
	Thence, North, on a random line bet. secs. 7 and 12.
40.00	Find no trace of $\frac{1}{4}$ sec. cor. Set temp. cor.
80.30	Fall 70 lks. W. of the cor. of secs. 1, 6, 7 and 12.
	-----
	Thence, North, on a random line bet. secs. 1 and 6.
40.00	Fall 26 lks. E. of accepted point for $\frac{1}{4}$ sec. cor.
115.12	Fall 74 lks. E. of the obs. cor. of Ts.6 S., Rs.7 and 8 E. on 1st stand. Par. S., hereinafter described.
	-----

Resurvey of the West Boundary  
of  
T. 6 S., R. 8 E.

BOOK 2840

chains

-----  
Resurvey  
-----

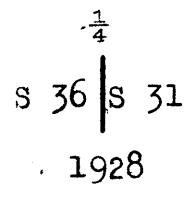
Return to the true point for cor. of Ts.6 and 7 S.,  
Rs.7 and 8 E., hereinbefore described.

Thence, N.0°20'E. on true line bet. secs. 31 and 36. (S $\frac{1}{2}$ )  
Over level land, along secondary road, bears N. and S.

40.20

The  $\frac{1}{4}$  sec. cor., which is the remains of a mesquite stake,  
3 ins. sq, 6 ins. long, set in an old mound of earth.  
As this cor. is in center of roadway, a place subject to  
future grading and not suitable for reconstruction of  
permanent cor. monument, reset the mesquite stake to  
18 ins. under ground and

At points N.45°E., S.45°E., S.45°W. and N.45°W., 64 lks.  
dist., set iron posts, each 3 ft. long 1 in. diam. 33  
ins. in ground, for wit. cors. to  $\frac{1}{4}$  sec. cor., with  
brass caps marked



and WC in quadrants of brass caps nearest true corner.  
Cor. of fences extending N. and E. bears E., 45 lks. dist.

Thence, N.0°28'E. on true line bet. secs. 31 and 36. (N $\frac{1}{2}$ )  
Over level land, along roadway, between scattering brush.

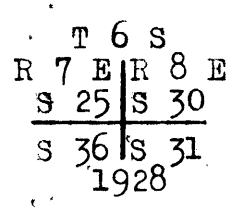
2.50  
21.10  
36.50

A house bears E., 1 $\frac{1}{2}$  chs. dist.  
Cor. of fences extending E. and S. bears E., 40 lks. dist.  
Casa Grande-Florence Canal, 30 lks. wide, course W.

40.40

Point for cor. of secs. 25, 30, 31 and 36 falls in center  
of roadway, a place not suitable for reestablishment  
of permanent cor. monument.

At points N.45°E., S.45°E., S.45°W. and N.45°W., 64 lks.  
dist., set iron posts, each 3 ft. long 1 in. diam. 33  
ins. in ground, for wit. cors. to cor. of secs. 25, 30,  
31 and 36, with brass caps marked



And WC in quadrants of brass caps nearest true point  
for cor.

Land: Level. Soil: Clayloam, 1st and 2d rate.  
No timber.  
Undergrowth: Greasewood, mesquite and sage.

N.0°28'E. on true line bet. secs. 25 and 30.  
Over level land, along center of roadway, between brush.

40.40

Point for  $\frac{1}{4}$  sec. cor. falls in roadway, subject to future  
grading and not a suitable place for reestablishment  
of permanent cor. monument.

At points N.45°E., S.45°E., S.45°W. and N.45°W., 64 lks.  
dist., set iron posts, each 3 ft. long 1 in. diam. 33  
ins. in ground, for wit. cors. to  $\frac{1}{4}$  sec. cor., with  
brass caps marked

Resurvey of the West Boundary

of

T. 6 S., R. 8 E.

chains

$\frac{1}{4}$   
 S 25 | S 30  
 1928

and WC in quadrants of brass cap nearest true point for cor.

40.45 Cor. pole of power lines extending N., S. and E. bears E., 33 lks. dist.

80.80 The cor. of secs. 19, 24, 25 and 30, which is an iron rod 1 in. diam. set in a concrete block, 4 ins. below surface of graded highway, bears W. to Casa Grande and N. to Florence, at intersection of improved road bearing E. and secondary road bearing S. This cor. is a perpetuation by county highway engineers of the orig. cor.

At points S.45°E., S.45°W. and N.45°W., 64 lks. dist., set iron posts, 3 ft. long 1 in. diam. 33 ins. in ground for wit. cors. to cor. of secs. 19, 24, 25 and 30, with brass caps marked

T 6 S  
 R 7 E | R 8 E  
 S 24 | S 19  
 S 25 | S 30  
 1928

and WC in quadrants of brass caps nearest the true cor.

A cross (X) marked on iron pipe (fence cor.) set in a concrete foundation, bears N.45°E., 64 lks. dist.

Land: Level.  
 Soil: Clayloam, 1st and 2d rate.  
 Timber: None.  
 Undergrowth: Greasewood, mesquite and sage.

Thence, N.0°37'E. on true line bet. secs. 19 and 24. Over level land, along center line of Casa Grande-Florence Highway.

.45 Cor. of fences extending N. and E. bears E., 45 lks. dist.  
Cor. of fences extending N. and W. bears W., 82 lks. dist.  
Continue between cultivated fields.

20.00 Cor. of fences extending S. and W. bears W., 45 lks. dist.

39.68 Cor. of old fence line, (no wire) extending N. and W. bears W., 45 lks. dist.

39.70 Cor. of fences extending N., S. and E. bears E., 50 lks. dist.

39.95 Point for  $\frac{1}{4}$  sec. cor. falls in graded highway, a place not suitable for reestablishment of permanent cor. monument.

At points N.45°E., S.45°E., S.45°W. and N.45°W., 64 lks. dist., set iron posts, each 3 ft. long 1 in. diam. 33 ins. in ground, for wit. cors. to  $\frac{1}{4}$  sec. cor., with brass cap marked

$\frac{1}{4}$   
 S 24 | S 19  
 1928

and WC in quadrants of brass caps nearest point for cor.

Power lines extending N. and S. bear E., 40 lks. dist.  
Telephone lines extending N. and S. bear W., 38 lks. dist.

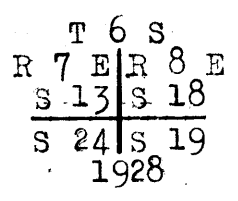
Resurvey of the West Boundary  
of  
T. 6 S., R. 8 E.

BOOK 5840

chains

- 46.00 House bears W. about 2 $\frac{1}{2}$  chs. dist.
- 79.43 Cor. of fences extending S. and E. bears E., 34 lks. dist.
- 79.90 The cor. of secs. 13, 18, 19 and 24, which is an iron rod, 1 in. diam., set in concrete block under surface of Casa Grande-Florence highway, extends N. and S., at intersection of unimproved road bearing E.

At points N.45°E., S.45°E., S.45°W. and N.45°W., 64 lks. dist., set iron posts, each 3 ft. long 1 in. diam., 33 ins. in ground for wit. cors. to cor. of secs. 13, 18, 19 and 24, with brass caps marked



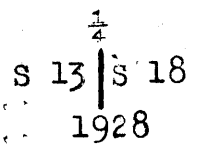
and WC in quadrants of brass caps nearest true corner.

Land: Level. Soil: Clayloam, 1st rate.  
No timber.  
Land is cleared and under cultivation. No brush.

N.0°35'E. on true line bet. secs. 13 and 18.  
Over level land, along graded highway.

- .46 Cor. of fences extending N. and E. bears E., 46 lks. dist.; cor. of fences extending N., S. and W. bears W., 46 lks. dist. Cultivated land in sec. 13; scattering brush in sec. 18.
- 36.50 A house bears W., 4 chs. dist.
- 39.96 Cor. of fences extending N., S. and W. bears W., 47 lks. dist.
- 40.02 Point for  $\frac{1}{4}$  sec. cor. falls in graded highway, a place not suitable for permanent reestablishment of cor. monument.

At points N.45°E., S.45°E., S.45°W. and N.45°W., 64 lks. dist., set iron posts, each 3 ft. long 1 in. diam., 33 ins. in ground, for wit. cors. to  $\frac{1}{4}$  sec. cor., with brass caps marked



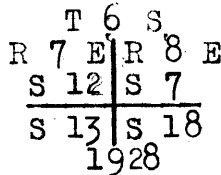
and WC in quadrants of brass caps nearest true point for cor.  
Telephone lines extending N. and S. bear W., 35 lks. dist.  
Power lines, extending N. and S. bear E., 41 lks. dist.  
Fence extending N. and S. bears E., 48 lks. dist.

- 40.50 East one of 4 buildings in line bears W., 7 to 12 chs. dist.
- 44.00 Barn bears W., 1 $\frac{1}{2}$  chs. dist.
- 79.55 Cor. of fences extending S. and E. bears E., 50 lks. dist.
- 80.04 The cor. of secs. 7, 12, 13 and 18, which is the remains of a charred mesquite stake buried under surface of Casa Grande-Florence highway, bears N. and S., at intersection of unimproved road extending E.

Resurvey of the Subdivisions  
of  
T. 6 S., R. 8 E.

chains

At points N.45°E., S.45°E., S.45°W. and N.45°W., 64 lks. dist., set iron posts, each 3 ft. long 1 in. diam., 33 ins. in ground for wit. cors. to cor. of secs. 7, 12, 13 and 18, with brass caps marked




and WC in quadrants of brass caps nearest true corner.  
Fence extending N. and S. bears W., 50 lks. dist.  
Land: Level. Soil: Clayloam, 1st rate.  
No timber.  
Undergrowth: Greasewood and mesquite in sec. 18, sec. 13 is under cultivation.

N.0°30'E. on true line bet. secs. 7 and 12.  
Over level land, along graded highway. Cultivated land in sec. 12.

- .45 Cor. of fences extending N. and E. bears E., 50 lks. dist. Scattering undergrowth in sec. 7.
- 40.13 Cor. of fences extending S. and W. bears W., 50 lks. dist. N. end of cultivated land in sec. 12.
- 40.15 Point for  $\frac{1}{4}$  sec. cor., falls in graded highway, a place not suitable for reestablishment of permanent cor. monument

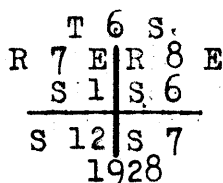
At points N.45°E., S.45°E., S.45°W. and N.45°W., 64 lks. dist., set iron posts, each 3 ft. long 1 in. diam., 33 ins. in ground for wit. cors. to  $\frac{1}{4}$  sec. cor., with brass caps marked



and WC in quadrants of brass caps nearest true point for cor.

- 40.18 Cor. of fences extending S. and E. bears E., 42 lks. dist.
- 40.48 Cor. of fences extending N. and E. bears E., 42 lks. dist. Power lines extending N. and S. bears E., 38 lks. dist. Telephone lines extending N. and S. bear W., 38 lks. dist.
- 42.25 A house bears E., about 5 chs. dist.
- 44.00 A house bears W., about 4 chs. dist.
- 50.24 Cor. of fences extending N., S. and E. bears E., 42 lks. dist.
- 60.24 Cor. of fences extending N., S. and E. bears E., 43 lks. dist.
- 79.88 Cor. of fences extending S. and E. bears E., 43 lks. dist.
- 80.30 The cor. of secs. 1, 6, 7 and 12, which is an iron rod 1 in. diam., set in concrete block under surface of Casa Grande-Florence highway, bears N. and S., at intersection of improved road bearing E.

At points N.45°E., S.45°E., S.45°W. and N.45°W., 64 lks. dist., set iron posts, each 3 ft. long 1 in. diam., 33 ins. in ground for wit. cors. to cor. of secs. 1, 6, 7 and 12, with brass caps marked



and WC in quadrants of brass caps nearest the true cor.

Resurvey of the West Boundary of T. 6 S., R. 8 E.

BOOK 3840

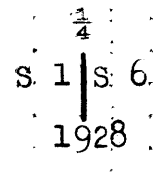
Chains

Land: Level. Soil: Clayloam, 1st rate. No timber. Undergrowth: Greasewood, mesquite and sage.

N.0°22'W. on true line bet. secs. land 6. Over level land, along center line of Casa Grande-Florence highway, thru scattering undergrowth.

- .45 Cor. of fences extending N. and W. bears W., 68 lks. dist.
5.00 Cor. of fences extending N. and SE., bears E., 50 lks. dist.
10.00 House bears E., 2 chs. dist.
20.10 Cor. of fences extending N., S. and E. bears E., 50 lks. dist.
40.00 Accepted point for 1/4 sec. cor., determined from collateral evidence, i.e., center line of highway and fencing to E. As point for 1/4 sec. cor. falls in graded highway, a place not suitable for permanent reestablishment of cor. monument,

At points N.45°E., S.45°E., S.45°W. and N.45°W., 64 lks. dist., set iron posts, each 3 ft. long 1 in. diam., 33 ins. in ground for wit. cors. to 1/4 sec. cor., with brass caps marked



and WC in quadrants of brass caps nearest true point for cor. Cor. of fences extending N., S. and E. bears E., 43 lks. dist. Power line overhead extends E. and W.; cor. pole of power line extending S. and W. bears E., 38 lks. dist.; cor. pole of power line extending N. and E. bears W., 32 lks. dist. Telephone line extending NE. and SW. (to cross highway) bears W., 19 lks. dist.; telephone line continues N. on east side of highway.

- Continue measurement on same line bet. secs. 1 and 6.
40.09 Cor. of fences extending S. and W. bears W., 71 lks. dist.
40.60 Cor. of fences extending N. and W. bears W., 55 lks. dist.
41.85 A house bears W., 550 lks. dist.
42.25 A house bears E., 225 lks. dist.
60.00 Cor. of fences extending N., S. and W. bears W., 50 lks. dist.
61.40 SW. cor. of Chandler Cash Store bears E., 1 ch. dist.
70.00 Cor. of fences extending N., S. and W. bears W., 50 lks. dist.
80.00 Cor. of fences extending N., S. and E. bears E., 50 lks. dist.; cor. of fences extending N., S. and W. bears W., 50 lks. dist.
80.20 Secondary road extends to E., from highway.
81.30 SW. cor. of house bears E., 1 1/2 chs. dist.
83.30 A house bears E., 1 1/2 chs. dist.
90.20 SW. cor. of hay shed bears E., 120 lks. dist.
114.64 Cor. of fences extending S. and E. bears E., 47 lks. dist.

115.12 The closing cor. of Ts. 6 S., Rs. 7 and 8 E. on 1st Stand. Par. S., at 66 lks. N. 89°38'E. from the stand. 1/4 sec. cor. sec. 31, T. 5 S., R. 8 E., as described in book "B". Closing cor. is an iron rod 1 in. diam. set in concrete block under surface of graded highway, extends S. to Casa Grande and E. to Florence, at intersection of improved highway extending W.

At points N.45°E., S.45°E., S.45°W. and N.45°W., 64 lks. dist., set iron posts, each 3 ft. long 1 in. diam. 33 ins. in ground, for wit. cors. to clos. cor. of Ts. 6 S., Rs. 7 and 8 E., with brass caps marked



Resurvey of the Subdivisions  
of  
T. 6 S., R. 8 E.

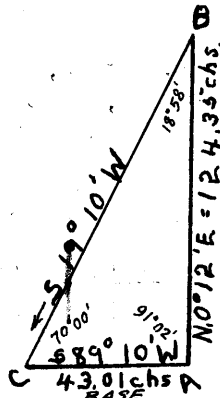
BOOK 3840

chains

The subdivision lines of this township were surveyed in 1889 by A. T. Colton, U.S.D.S. There is no retracement or resurvey of the subdivisions lines of this township, of record. The following notes describe a dependent resurvey of the subdivision lines of T.6 S., R.8 E., with remonumentation of orig. cors. and reestablishment of lost cors. by proper proportion or from collateral evidence.

From the cor. of secs. 1,2,35 and 36 on S. bdy. of Tp., (in Picacho Reservoir) hereinbefore described. N.0°15'E. on a blank line bet. secs. 35 and 36. Over water surface of Picacho Reservoir, impossible to chain.

To obtain measurement across the reservoir by a triangulation to point on line bet. secs. 25 and 26, designate the above cor. of secs. 1,2,35 and 36 as point A and set flag B on line between secs. 25 and 26, which bears N.0°12'E. Auxiliary flag C bears S.89°10'W., 43.01 chs. dist.; from flag B, flag C bears S.19°10'W. All bearings determined by direct reading of the solar and all angles checked by deflection.



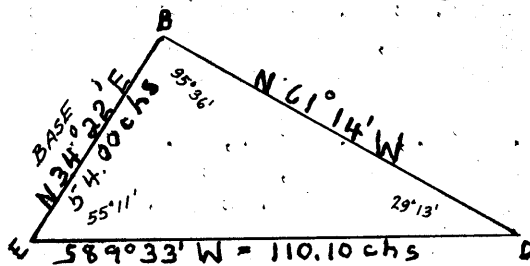
Dist. of triangulation 124.35 chs.

39.90 Point for 1/4 sec. cor. falls in reservoir; impracticable to monument or witness.

79.80 Point for cor. of secs. 25,26,35 and 36 falls in reservoir; impracticable to monument or witness.

From the cor. of secs. 25,30,31 and 36, on E. bdy. of Tp., hereinbefore described. S.89°39'W. on a blank line bet. secs. 25 and 36.

To obtain measurement across the Picacho Reservoir by a triangulation to point E on line bet. secs. 26 and 35, designate the above cor. of secs. 25,30,31 and 36 as point D, from which point E bears S.89°33'W. and flag B bears N.61°14'W.; from point E. flag B bears N.34°22'E., 54.00 chs. dist. All bearings are determined by direct reading of the solar and all angles checked by deflection.



Dist. of triangulation 110.10 chs.

10.00 East bank of Picacho Reservoir, bears N. and S.; continue over water surface.

39.85 Point for 1/4 sec. cor. falls in reservoir; impracticable to monument or witness.

79.70 Point for cor. of secs. 25,26,35 and 36.

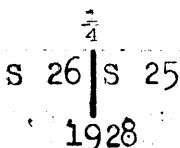


Resurvey of the Subdivisions  
of  
T. 6 S., R. 8 E.

chains

From the point for cor. of secs. 25, 26, 35 and 36.  
N.0°05'E. on a blank line bet. secs. 25 and 26.  
Over water surface of Picacho Reservoir.

39.90 In bed of Picacho Reservoir, set an iron post 3 ft. long  
1 in. diam. 30 ins. in ground, deposit marked (X) stone  
at base of post, for 1/4 sec. cor., with brass cap marked

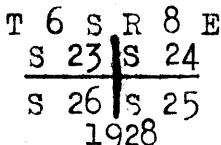


Continue measurement, N.0°05'E. on true line bet. secs.  
25 and 26.

44.55 Triangulation point B on high bank of Picacho Reservoir,  
bears N.35°E. and S.35°W.; continue along unimproved  
road, thru scattering underbrush.

79.80 Point for cor. of secs. 23, 24, 25 and 26 comes in center  
of unimproved road extending S. and W., a place sub-  
ject to future grading for road and not suitable for  
reestablishment of permanent cor. monument.

At points N.45°E., S.45°E., S.45°W. and N.45°W., 64 lks.  
dist., set iron posts, each 3 ft. long 1 in. diam. 33  
ins. in ground for wit. cors. to cor. of secs. 23, 24,  
25 and 26, with brass caps marked



and WC in quadrants of brass caps nearest true point  
for cor.

A U.S.G.S. bench mark, which is a concrete hub 8 ins.  
sq., 6 ins. above ground, with brass cap 3 ins. diam.  
and marked for elevation, 1479 ft., bears S.68 1/2°W., 80  
lks. dist.

Land: Level. Soil: Clayloam, 1st and 2d rate.  
No timber. Undergrowth: Greasewood and mesquite.

From the cor. of secs. 19, 24, 25 and 30, on E. bdy. of Tp.,  
hereinbefore described.  
S.89°40'W. on true line bet. secs. 24 and 25.  
Over level land, thru scattering undergrowth.

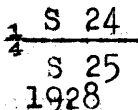
27.20 Florence Canal, 15 lks. wide, course SW.

34.40 Bank of Picacho Reservoir, 4 ft. high, bears NE. and SW.

34.60 Winding road, unimproved, bears NE. and SW.

39.90 Point for 1/4 sec. cor. falls in a place subject to future  
grading for road, not a suitable place for reestablish-  
ment of permanent cor. monument.

At points N.45°E., S.45°E., S.45°W. and N.45°W., 64 lks.  
dist., set iron posts, each 3 ft. long 1 in. diam. 33  
ins. in ground for wit. cors. to 1/4 sec. cor., with  
brass caps marked



and WC in quadrants of brass caps nearest true point  
for cor.

79.80 The point for cor. of secs. 23, 24, 25 and 26.

Resurvey of the Subdivisions  
of  
T. 6 S., R. 8 E.

BOOK 8840

chains

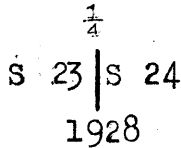
Land: Level. Soil: Clayloam, 1st rate.  
Timber: None.  
Undergrowth: Greasewood, mesquite and sage.

From point for cor. of secs. 23, 24, 25 and 26.  
N.0°10'E. on true line bet. secs. 23 and 24.  
Over level land, thru scattering undergrowth, along E.  
side of secondary winding road.

15.20 Wash, 20 lks. wide, course W.  
26.50 Old winding roads bear SE. and SW. at intersection of  
road bearing N. and S.

39.90 Point for 1/4 sec. cor. falls in road, subject to future  
grading, not a suitable place for reestablishment of  
permanent cor. monument.

At points N.45°E., S.45°E., S.45°W. and N.45°W., 64 lks.  
dist., set iron posts, each 3 ft. long 1 in. diam., 33  
ins. in ground for wit. cors. to 1/4 sec. cor., with brass  
caps marked



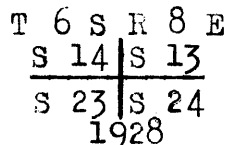
and WC in quadrants of brass caps nearest true point  
for cor.

Center of road extending N. and S. bears W., 40 lks. dist.

52.80 Wash, 15 lks. wide, course W.  
65.30 Wash, 25 lks. wide, course W.  
79.44 Cor. of old fences extending S. and W. bears W., 46 lks. dist.

79.80 The cor. of secs. 13, 14, 23 and 24, which is an iron pipe  
2 ins. diam., 10 ins. above ground. This pipe is a loc-  
al reconstruction of the orig. cor.

At points N.45°E., S.45°E., S.45°W. and N.45°W., 64 lks.  
dist., set iron posts, each 3 ft. long 1 in. diam., 33  
ins. in ground, for wit. cors. to cor. of secs. 13, 14,  
23 and 24, with brass caps marked



and WC in quadrants of brass caps nearest true corner.  
Center of road extending N. and S. bears W., 35 lks. dist.

Land: Level. Soil: Clayloam, 1st and 2d rate.  
No timber.  
Undergrowth: Greasewood, mesquite and sage.

From the cor. of secs. 13, 18, 19 and 24, on E. bdy. of Tp.,  
hereinbefore described.  
S.89°46'W. on true line bet. secs. 13 and 24.  
Over level land, thru scattering undergrowth.

9.70 Old Florence Canal, 20 lks. wide, course S.  
10.60 Cor. of fences extending W. and S. bears S., 50 lks. dist.  
11.10 Old winding road, extends N. and S.

39.52 Cor. of fences extending E. and S. bears S., 70 lks. dist.

39.97 Point for 1/4 sec. cor., in place subject to future grad-  
ing for road, not suitable for reestablishment of per-  
manent cor. monument.

Resurvey of the Subdivisions  
of  
T. 6 S., R. 8 E.

chains

At points N.45°E., S.45°E., S.45°W. and N.45°W., 64 lks. dist., set iron posts, each 3 ft. long 1 in. diam., 33 ins. in ground for wit. cors. to  $\frac{1}{4}$  sec. cor., with brass caps marked

$\frac{1}{4}$  S 13  
S 24  
1928

and WC in quadrants of brass caps nearest true point for cor.

50.20 Wash, 30 lks. wide, course SW.

79.94 The cor. of secs. 13, 14, 23 and 24.

Land: Level.

Soil: Clayloam, 1st and 2d rate.

No timber.

Undergrowth: Greasewood, mesquite and sage.

N.0°21'E. on true line bet. secs. 13 and 14.  
Over level land, thru scattering undergrowth, along east side of winding road.

40.03 Point for  $\frac{1}{4}$  sec. cor., not a suitable place for reestablishment of permanent cor. monument.

At points N.45°E., S.45°E., S.45°W. and N.45°W., 64 lks. dist., set iron posts, each 3 ft. long 1 in. diam., 33 ins. in ground, for wit. cors., to  $\frac{1}{4}$  sec. cor., with brass caps marked

$\frac{1}{4}$   
S 14 | S 13  
1928

and WC in quadrants of brass caps nearest point for cor.  
Center of road extending N. and S. bears W., 20 lks. dist.

49.56 Cor. of fences extending N. and W. bears W., 60 lks. dist.

79.58 Cor. of fences extending S. and W. bears W., 52 lks. dist.

80.06 Point for cor. of secs. 11, 12, 13 and 14 comes in intersection of unimproved roads extending N., S. and W., not a suitable place for reestablishment of permanent cor. monument.

At points N.45°E., S.45°E., S.45°W. and N.45°W., 64 lks. dist., set iron posts, each 3 ft. long 1 in. diam., 33 ins. in ground for wit. cors. to cor. of secs. 11, 12, 13 and 14, with brass caps marked

T 6 S R 8 E  
S 11 | S 12  
S 14 | S 13  
1928

and WC in quadrants of brass caps nearest point for cor.

Land: Level.

Soil: Clayloam, 1st and 2d rate.

Timber: None.

Undergrowth: Greasewood, mesquite and sage.

Resurvey of the Subdivisions  
of  
T. 6 S., R. 8 E.

BOOK 3840

Chas Hrs	
40.04	<p>From the cor. of secs., 7,12,13 and 18, on E. bdy. of Tp. hereinbefore described. S.89°51'W. on true line bet. secs. 12 and 13. Over level land, thru scattering undergrowth.</p> <p>Point for <math>\frac{1}{4}</math> sec. cor. comes under fence extending N. and S., a place subject to future grading for road, and not suitable for permanent reestablishment of cor.monumntet.</p> <p>At points N.45°E., S.45°E., S.45°W. and N.45°W., 64 lks. dist., set iron posts, each 3 ft. long 1 in. diam., 33 ins. in ground for wit. cors., to <math>\frac{1}{4}</math> sec. cor., with brass caps marked</p> $\begin{array}{c} \frac{1}{4} \text{ S } 12 \\ \hline \frac{1}{4} \text{ S } 13 \\ 1928 \end{array}$ <p>and WC in quadrants of brass caps nearest point for cor. Cor. of fences extending N.,S.and E. bears S.,36 lks.dist.</p>
80.08	<p>The <del>point</del> for cor. of secs. 11,12,13 and 14.</p> <p>Land: Level. Soil: Clayloam, 1st and 2d rate. Timber: None. Undergrowth: Greasewood, sage and mesquite.</p>
39.97	<p>From point for cor. of secs. 11,12,13 and 14. N.0°07'E. on true line bet. secs. 11 and 12. Over level land, thru scattering undergrowth, along east side of secondary winding road.</p> <p>Cor. of fences extending N.and W. bears W., 55 lks.dist.</p>
40.03	<p>Point for <math>\frac{1}{4}</math> sec. cor. falls in place subject to future grading for road and not suitable for reestablishment of permanent cor. monument.</p> <p>At points N.45°E., S.45°E., S.45°W. and N.45°W., 64 lks. dist., set iron posts, each 3 ft. long 1 in. diam., 33 ins. in ground, for wit. cors. to <math>\frac{1}{4}</math> sec. cor., with brass caps marked</p> $\begin{array}{c} \frac{1}{4} \\ \hline \text{S } 11 \mid \text{S } 12 \\ 1928 \end{array}$ <p>and WC in quadrants of brass caps nearest point for cor. Center of road extending N. and S. bears E.,20 lks.dist.</p>
52.86	Cor. of fences extending N.,S.and W. bears W.,30 lks.dist.
55.00	A shack bears E., about 14 chs. dist.
70.06	Cbr. of fences extending N.,S.and W. bears W.,30 lks.dist.
75.20	A pump house bears W., 75 lks. dist.
77.56	Telephone line, extends E. and W.; cor. pole of telephone line extending N. and W. bears E., 25 lks. dist.; a house bears W., 4 chs. dist.
79.67	Cor. of fences extending S.and W. bears W.,47 lks.dist.
80.06	<p>Point for cor. of secs. 1,2,11 and 12, determined from collateral evidence, i.e., center line of improved road extending N. and W. at intersection of unimproved road extending S.; and property fencing. As this point is in a place not suitable for reestablishment of permanent cor. monument:</p> <p>At points N.45°E., S.45°E., S.45°W. and N.45°W., 64 lks. dist., set iron posts, each 3 ft. long 1 in. diam., 33 ins. in ground for wit. cors. to cor. of secs. 1,2,11 and 12, with brass caps marked.</p>

Resurvey of the Subdivisions  
of  
T. 6 S., R. 8 E.

chains

T. 6 S. R. 8 E  
S 2 | S 1  
S 11 | S 12  
1928

and WC in quadrants of brass caps nearest point for cor.

Land: Level.  
Soil: Clayloam, 1st and 2d rate.  
Timber: None.  
Undergrowth: Greasewood, mesquite and sage.

From the cor. of secs. 1, 6, 7 and 12, on E. bdy. of Tpl,  
hereinbefore described.  
S. 89° 52' W. on true line bet. secs. 1 and 12.  
Over level land, thru scattering undergrowth.

.50 Cor. of fences extending N., S. and W.; continue on fence line.  
20.50 Fence, extends N. and S.; cor. of fences extending E., W.  
and N. bears S., 10 lks. dist.

40.01 Point for  $\frac{1}{4}$  sect cor. At points N. 45° E., S. 45° E., S. 45° W.  
and N. 45° W., set iron posts, each 3 ft. long 1 in. diam.,  
33 ins. in ground for wit. cors. to  $\frac{1}{4}$  sec. cor., with  
brass caps marked

$\frac{1}{4}$  S 1  
S 12  
1928

and WC in quadrants of brass caps nearest point for cor.

40.03 Cor. of fences extending E., W. and S. bears S., 4 lks. dist.  
79.55 Cor. of fences extending N. and E.  
79.81 Telephone lines, extend N. and S.

80.02 The point for cor. of secs. 1, 2, 11 and 12.

Land: Level.  
Soil: Clayloam, 1st and 2d rate.  
Timber: None.  
Undergrowth: Greasewood, mesquite and sage.

From point for cor. of secs. 1, 2, 11 and 12.  
N. 0° 02' E. on true line bet. secs. 1 and 2.  
Over level land, along graded road, thru undergrowth.

.39 Cor. of fences extending N. and W. bears W., 47 lks. dist.  
20.30 Cor. of fences extending N., S. and W. bears W., 47 lks. dist.  
40.18 U.S.G.S. Bench Mark, which is a bronze cap 4 ins. diam.,  
on concrete block 8 ins. diam., 6 ins. above ground,  
dated 1922 and Elevation 1471 feet, bears W., 47 lks. dist.

40.30 Point for  $\frac{1}{4}$  sec. cor., determined from collateral evidence,  
i.e., center line of improved road and property fences  
to E. and W. As this is not a suitable place for re-  
establishment of permanent cor. monument,

At points N. 45° E., S. 45° E., S. 45° W. and N. 45° W., 64 lks.  
dist., set iron posts, each 3 ft. long 1 in. diam., 33  
ins. in ground for wit. cors. to  $\frac{1}{4}$  sec. cor., with  
brass caps marked

$\frac{1}{4}$   
S 2 | S 1  
1928

and WC in quadrants of brass caps nearest point for cor.

Resurvey of the Subdivisions  
of  
T. 6 S., R. 8 E.

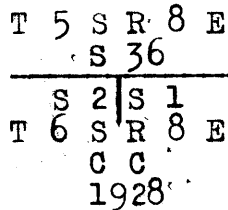
BOOK 3840

chains Telephone lines extending N. and S. bear E., 42 lks. dist.  
 Cor. of fences extending N., S. and W. bears W., 50 lks. dist.  
 Cor. of fences extending S. and E. bears E., 48 lks. dist.  
 Cor. of fences extending N. and E. bears E., 40 lks. dist.  
 Continue measurement on same line bet. secs. 1 and 2.

70.61 Cor. of fences extending N., S. and W. bears W., 46 lks. dist.  
 80.24 Cor. of fences extending S. and E. bears E., 48 lks. dist.  
 88.60 Cor. of fences extending N., S. and W. bears W., 46 lks. dist.  
 95.30 Cor. of fences extending N., S. and W. bears W., 47 lks. dist.  
 95.90 A house bears West, 4 chs. dist.  
 96.65 End pole of power line extending N. bears W., 30 lks. dist.  
 97.05 Cor. of fences extending N., S. and W. bears W., 47 lks. dist.  
 107.35 Cor. of fences extending N., S. and W. bears W., 47 lks. dist.  
 119.00 Cor. of fences extending S. and W. bears W., 47 lks. dist.  
 119.09 Cor. pole of power lines extending S. and E. bears W., 39  
 lks. dist.

119.49 Intersect 1st stand. par. S. at a point 2.50 chs. East  
 of the stand.  $\frac{1}{4}$  sec. cor. sec. 36, T. 5 S., R. 8 E.,  
 described in book B, at intersection of improved roads  
 extending E., W. and S. As this is not a suitable  
 place for reestablishment of permanent cor. monument.

At points N.45°E., S.45°E., S.45°W. and N.45°W., 64 lks.  
 dist., set iron posts, each 3 ft. long 1 in. diam., 33  
 ins. in ground for wit. cors. to closing cor. of secs.  
 1 and 2, with brass caps marked



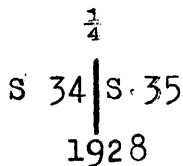
and WC in quadrants of brass caps nearest point for cor.

Land: Level.  
 Soil: Clayloam, 1st and 2d rate.  
 Timber: None.  
 Undergrowth: Greasewood, mesquite and sage.

From the cor. of secs. 2, 3, 34 and 35, on S. bdy. of Tp.,  
 hereinbefore described.  
 North on true line bet. secs. 34 and 35.  
 Over level land, thru scattering undergrowth.

1.80 Old winding road, bears E. and W.

39.98 Point for  $\frac{1}{4}$  sec. cor. At points N.45°E., S.45°E., S.45°W.  
 and N.45°W., 64 lks. dist., set iron posts, each 3 ft.  
 long 1 in. diam., 33 ins. in ground for wit. cors. to  
 $\frac{1}{4}$  sec. cor., with brass caps marked.



and WC in quadrants of brass caps nearest point for cor.

46.90 Dim winding road, bears NE. and SW.  
 65.74 Casa Grande-Florence Canal, 30 lks. wide, course W.  
 66.34 Secondary winding road, bears E. and W.  
 66.54 South end of fence extending N. bears W., 25 lks. dist.  
 79.56 Cor. of fences extending NE., S. and W. bears W., 20 lks. dist.

79.96 Point for cor. of secs. 26, 27, 34 and 35. At points

Resurvey of the Subdivisions  
of  
T. 6 S., R. 8 E.

chains

N.45°E., S.45°E., S.45°W. and N.45°W., 64 lks. dist., set iron posts, each 3 ft. long 1 in. diam., 33 ins. in ground for wit. cors. to cor. of secs. 26, 27, 34 and 35, with brass caps marked

T 6 S R 8 E  
S 27 | S 26  
S 34 | S 35  
1928

and WC in quadrants of brass caps nearest point for cor.

Land: Level.  
Soil: Clayloam, 1st and 2d rate.  
No timber.  
Undergrowth: Greasewood, mesquite and sage.

From point for cor. of secs. 25, 26, 35 and 36, in Picacho Reservoir.

S.89°15'W. on a blank line bet. secs. 26 and 35. (E½)  
Over water surface of Picacho Reservoir.

30.40 Triangulation point E on raised bank of Picacho Reservoir, 6 ft. high, bears N.35°E. and S.35°W. Continue on true line bet. secs. 26 and 35; over level land, thru scattering undergrowth.

32.10 Road, bears NE. and SW.

35.50 Road, bears N. and S.

38.00 Duck Club house bears S., 2½ chs. dist.

40.25 The ¼ sec. cor., which is an iron pipe 1 in. diam., 4 ins. above ground. This is a local perpetuation of the original cor., according to nearby settlers.

At points N.45°E., S.45°E., S.45°W. and N.45°W., 64 lks. dist., set iron posts, each 3 ft. long 1 in. diam., 33 ins. in ground for wit. cors. to ¼ sec. cor., with brass caps marked

¼ S 26  
S 35  
1928

and WC in quadrants of brass caps nearest the cor.

Thence, N.89°20'W. on true line bet. secs. 26 and 35. (W½)  
Over level land, thru scattering undergrowth.

1.50 A building bears S. about 7 chs. dist.

19.00 Road, bears NW. and SE. to Duck Club.

20.00 Telephone lines extend SE. and NW. 60 lks., thence W.

20.19 Cor. of fences extending N. and W. bears N., 82 lks. dist. continue along south side of road.

40.23 The point for cor. of secs. 26, 27, 34 and 35.

Land: Level.  
Soil: Clayloam, 1st and 2d rate.  
No timber.  
Undergrowth: Greasewood, mesquite and sage.

Resurvey of the Subdivisions  
of  
T. 6 S., R. 8 E.

BOOK 3840

Chains

	From point for cor. of secs. 26, 27, 34 and 35. N.0°10'E. on true line bet. secs. 26 and 27. Over level land, thru scattering undergrowth.
.20	Winding road, bears E. and W.
.60	Cor. of fences extending N., E. and SW. bears E., 74 lks. dist.
39.98	Point for $\frac{1}{4}$ sec. cor. At points N.45°E., S.45°E., S.45°W. and N.45°W., 64 lks. dist., set iron posts, each 3 ft. long 1 in. diam., 33 ins. in ground for wit. cors. to $\frac{1}{4}$ sec. cor., with brass caps marked
	$\frac{1}{4}$ S 27   S 26 1928
	and WC in quadrants of brass caps nearest point for cor. of fence extending N. and S. bears E., 62 lks. dist.
48.50	A house bears E. about 6 chs. dist.
49.50	Road, bears W. and E. to house.
51.84	Cor. of fences extending N., S. and E. bears E., 60 lks. dist.
79.71	Cor. pole of power lines extending N. and W. bears E., 45 lks. dist.
79.96	The cor. of secs. 22, 23, 26 and 27, which is remains of a mesquite stake set in a concrete block under surface of graded road extending E. and W.  At points N.45°E., S.45°E., S.45°W. and N.45°W., 64 lks. dist., set iron posts, each 3 ft. long 1 in. diam., 33 ins. in ground for wit. cors. to cor. of secs. 22, 23, 26 and 27, with brass caps marked
	T 6 S R 8 E S 22   S 23 S 27   S 26. 1928
	and WC in quadrants of brass caps nearest the corner.
	Land: Level. Soil: Clayloam, 1st and 2d rate. Timber: None. Undergrowth: Greasewood, mesquite and sage.
	-----
	From point for cor. of secs. 23, 24, 25 and 26. N.89°55'W. on true line bet. secs. 23 and 26. Over level land, thru scattering undergrowth. Along graded road, bears W.
40.22	Point for $\frac{1}{4}$ sec. cor. in center line of improved road. At points N.45°E., S.45°E., S.45°W. and N.45°W., 64 lks. dist., set iron posts, each 3 ft. long 1 in. diam., 33 ins. in ground for wit. cors. to $\frac{1}{4}$ sec. cor., with brass caps marked
	$\frac{1}{4}$ S 23 S 26 1928
	and WC in quadrants of brass caps nearest point for cor.
80.44	The cor. of secs. 22, 23, 26 and 27.
	Land: Level. Soil: Clayloam, 1st rate. No timber. Undergrowth: Greasewood, mesquite and sage.
	-----

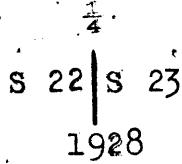


Resurvey of the Subdivisions  
of  
T. 6 S., R. 8 E.

chains

N.0°05'E. on true line bet. secs. 22 and 23.  
Over level land, thru scattering undergrowth.

40.02 Point for  $\frac{1}{4}$  sec. cor. At points N.45°E., S.45°E., S.45°W. and N.45°W., 64 lks. dist., set iron posts, each 3 ft. long, 1 in. diam., 33 ins. in ground, for wit. cors. to  $\frac{1}{4}$  sec. cor., with brass caps marked

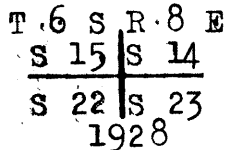


and WC in quadrants of brass caps nearest point for cor. Power lines extending N. and S. bear E., 31 lks. dist. Continue along unimproved road, bears N.

40.11 Cor. of fences extending N. and W. bears W., 47 lks. dist.  
41.15 Pump house bears W., 90 lks. dist.  
45.08 Cor. of fences extending N., S. and W. bears W., 46 lks. dist.  
79.67 Cor. of fences extending S. and W. bears W., 46 lks. dist.

80.04 Point for cor. of secs. 14, 15, 22 and 23, determined from collateral evidence; i.e., center line of roads extending N., S., E. and W. and property fencing to NW, and SW.

At points N.45°E., S.45°E., S.45°W. and N.45°W., 64 lks. dist., set iron posts, each 3 ft. long 1 in. diam., 33 ins. in ground, for wit. cors. to cor. of secs. 14, 15, 22 and 23, with brass caps marked



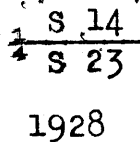
and WC in quadrants of brass caps nearest point for cor.

Land: Level.  
Soil: Clayloam, 1st and 2d rate.  
Timber: None.  
Undergrowth: Greasewood, sage and mesquite.

From the cor. of secs. 13, 14, 23 and 24.  
N.89°48'W. on true line bet. secs. 14 and 23.  
Over level land, thru scattering undergrowth, along old winding road.

39.73 W. end of fence extending E. bears S., 34 lks. dist.

40.29 Point for  $\frac{1}{4}$  sec. cor. At points N.45°E., S.45°E., S.45°W. and N.45°W., 64 lks. dist., set iron posts, each 3 ft. long 1 in. diam., 33 ins. in ground for wit. cors. to  $\frac{1}{4}$  sec. cor., with brass caps marked



and WC in quadrants of brass caps nearest point for cor. Dim winding road extending E. and W. bears S., 50 lks. dist.

80.58 The point for cor. of secs. 14, 15, 22 and 23.

Land: Level. Soil: Clayloam, 1st and 2d rate.  
Timber: None.  
Undergrowth: Greasewood, mesquite and sage.

Resurvey of the Subdivisions  
of  
T. 6 S., R. 8 E.

BOOK 3840

chains

From point for cor. of secs. 14, 15, 22 and 23.  
N.0°11'E. on true line bet. secs. 14 and 15.  
Over level land, along unimproved road, thru scattering  
undergrowth.

.37 Cor. of fences extending N. and W. bears W., 46 lks. dist.  
20.10 Cor. of fences extending N., S. and W. bears W., 45 lks. dist.  
39.20 Wash, 15 lks. wide, course NW..

40.02 Point for  $\frac{1}{4}$  sec. cor. falls in unproved road. At points  
N.45°E., S.45°E., S.45°W. and N.45°W., 64 lks. dist.,  
set iron posts, each 3 ft. long 1 in. diam., 33 ins.  
in ground for wit. cors. to  $\frac{1}{4}$  sec. cor., with brass  
caps marked

$\frac{1}{4}$   
S 15 | S 14  
1928

and WC in quadrants of brass caps nearest point for cor.  
Cor. of fences extending S. and W. bears W., 49 lks. dist.

80.04 The cor. of secs. 10, 11, 14 and 15, which is a mesquite  
stake 4 ins. sq., 14 ins. above ground and marked  
T VI X<sup>1</sup> on NE., R VIII, XIV on SE., S XV on SW. and X  
on NW. side. Reset this cor. stake, which is 3 ft.  
long, 42 ins. in ground, in center of unimproved roads  
extending N., S. and E. and W.

At points N.45°E., S.45°E., S.45°W. and N.45°W., 64 lks.  
dist., set iron posts, each 3 ft. long 1 in. diam., 33  
ins. in ground for wit. cors. to cor. of secs. 10, 11,  
14 and 15, with brass caps marked

T 6 S R 8 E  
S 10 | S 10  
S 15 | S 14  
1928

and WC in quadrants of brass caps nearest the corner.

Land: Level.  
Soil: Clayloam, 1st and 2d rate.  
Timber: None.  
Undergrowth: Greasewood, mesquite and sage.

From point for cor. of secs. 11, 12, 13 and 14.  
N.89°52'W. on true line bet. secs. 11 and 14. ( $E\frac{1}{2}$ )  
Over level land, thru scattering undergrowth, along dim,  
winding road.

20.00 Cor. of fences extending S. and E. bears S., 50 lks. dist.

40.41 The  $\frac{1}{4}$  sec. cor., which is a rotted mesquite stake lying  
on a mound of earth. Other parts of stake dug up from  
mound. Bury this stake at true point, to 6 ins. below  
surface of ground and

At points N.45°E., S.45°E., S.45°W. and N.45°W., 64 lks.  
dist., set iron posts, each 3 ft. long 1 in. diam., 33  
ins. in ground for wit. cors. to  $\frac{1}{4}$  sec. cor., with  
brass caps marked

$\frac{1}{4}$  S 11  
S 14  
1928

and WC in quadrants of brass caps nearest the corner.

Resurvey of the Subdivisions  
of  
T. 6 S., R. 8 E.

chains	Thence, N.89°50'W. on true line bet. secs. 11 and 14. (W <sup>1</sup> / <sub>2</sub> ) Over level land, thru scattering undergrowth.
10.00	Wash, 20 lks. wide, course NW.
40.35	The cor. of secs. 10, 11, 14 and 15.  Land: Level. Soil: Clayloam, 1st and 2d rate. Timber: None. Undergrowth: Greasewood, mesquite and sage.
-----	
	N.0°09'E. on true line bet. secs. 10 and 11. Over level land, along old road, thru scattering brush.
.46 16.00	Cor. of fences extending N. and W. bears W., 41 lks. dist. Wash, 20 lks. wide, course NW.
40.00	The <sup>1</sup> / <sub>4</sub> sec. cor., which is the remains of a mesquite stake, buried in ground. Alongside is a stone, unmarked, 24x 8x8 ins. At point for cor. bury this stone to 12 ins. below surface of ground and  At points N.45°E., S.45°E., S.45°W. and N.45°W., 64 lks. dist., set iron posts, each 3 ft. long 1 in. diam., 33 ins. in ground for wit. cors. to <sup>1</sup> / <sub>4</sub> sec. cor., with brass caps marked  $\begin{array}{c} \frac{1}{4} \\ \text{S. 10} \mid \text{S. 11.} \\ \hline 1928 \end{array}$  and WC in quadrants of brass caps nearest the cor.
40.00	Continue measurement on same line bet secs. 10 and 11. Cor. of fences extending N. and E. bears E., 44 lks. dist.; cor. of fences extending N., S. and W. BEARS W., 42 lks. dist.
79.53	Cor. of fences extending S. and W. bears W., 43 lks. dist.; cor. of fences extending S. and E. bears E., 43 lks. dist.
80.00	The cor. of secs. 2, 3, 10 and 11, which is an iron rod in a concrete block under surface of graded road, extends E. and W., at intersection of unimproved roads extend- ing N. and S.  At points N.45°E., S.45°E., S.45°W. and N.45°W., 64 lks. dist., set iron posts, each 3 ft. long 1 in. diam., 33 ins. in ground for wit. cors. to cor. of secs. 2, 3, 10 and 11, with brass caps marked  $\begin{array}{c} \text{T 6 S R 8 E} \\ \text{S 3} \mid \text{S 2} \\ \hline \text{S 10} \mid \text{S 11} \\ 1928 \end{array}$  and WC in quadrants of brass caps nearest the cor.  Land: Level. Soil: Clayloam, 1st and 2d rate. Timber: None. Undergrowth: Greasewood, sage and mesquite.
-----	

Resurvey of the Subdivisions  
of  
T. 6 S., R. 8 E.

BOOK 340

chains	
	From point for cor. of secs. 1, 2, 11 and 12. N. 89° 50' W. on true line bet. secs. 2 and 11. (E 1/2) Over level land, along graded road, thru scattering brush.
6.40	Cor. of fences extending E., W. and S. bears S. 40 lks. dist.
20.10	Cor. of fences extending E., W. and S. bears S., 45 lks. dist.
40.16	Point for cor., determined from collateral evidence, i.e., center line of graded road extending E. and W. and property fences extending N. and S.  At points N. 45° E., S. 45° E., S. 45° W. and N. 45° W., 64 lks. dist., set iron posts, each 3 ft. long 1 in. diam., 33 ins. in ground for wit. cors. to 1/4 sec. cor., with brass caps marked  <div style="text-align: center;"> <math display="block">\begin{array}{r} \frac{1}{4} \text{ S } 2 \\ \hline \text{S } 11 \\ 1928 \end{array}</math> </div> and WC in quadrants of brass caps nearest point for cor. Cor. of fences extending E., W. and S. bears S., 45 lks. dist. Cor. of fences extending E., W. and N. bears N., 53 lks. dist.  Thence, S. 89° 56' W. on true line bet. secs. 2 and 11. (W 1/2) Over level land, along graded road.
40.58	The cor. of secs. 2, 3, 10 and 11.  Land: Level. Soil: Clayloam, 1st and 2d rate. No timber. Undergrowth: Greasewood, sage and mesquite.
	N. 0° 23' E. on true line bet. secs. 2 and 3. (S 1/2) Over level land, along unimproved road
.47	Fence extends E. and W.; cor. of fences extending E., W. and N., bears W., 19 lks. dist.; cor. of fences extending E., W. and N. bears E., 59 lks. dist.; land in sec. 3 is under cultivation.
4.90	A house bears W., 1.70 chs. dist.
8.30	Fence extends E. and W.; cor. of fences extending N., S., E. and W. bears W., 22 lks. dist., cor. of fences extending N., S. and W. bears E., 58 lks. dist.; north end of cultivation in sec. 3.
40.21	Point for 1/4 sec. cor., determined from collateral evidence, i.e., center line of lane extending S. and fence extending E. and W.  At points N. 45° E., S. 45° E., S. 45° W. and N. 45° W., 64 lks. dist., set iron posts, each 3 ft. long 1 in. diam., 33 ins. in ground for wit. cors. to 1/4 sec. cor.; with brass caps marked  <div style="text-align: center;"> <math display="block">\begin{array}{r} \frac{1}{4} \\ \hline \text{S } 3 \text{   } \text{S } 2 \\ 1928 \end{array}</math> </div> and WC in quadrants of brass caps nearest point for cor. Fence extends E. and W.; cor. of fences extending S., E. and W. bears W., 46 lks. dist.; cor. of fences extending S., E. and W. bears E., 46 lks. dist.  Thence, N. 0° 11' E. on true line bet. secs. 2 and 3. (N 1/2) Over level land, thru scattering brush, along dim road. Road bears NE. and S.; continue thru undergrowth.
23.50	Road bears NE. and S.; continue thru undergrowth.
78.28	Fence extends E. and W.

Resurvey of the Subdivisions  
of  
T. 6 S., R. 8 E.

chains

78.71

Intersect the 1st stand. Par. S. at a point 2.32 chs., N.89°28'E. of the stand. 1/4 sec. cor. sec. 35, T.5 S., R.8 E., described in book B.

Point for closing cor. of secs. 2 and 3 falls in unimproved road, extends N. and S., not a suitable place for reestablishment of permanent cor. monument.

At points N.45°E., S.45°E., S.45°W. and N.45°W., 64 lks. dist., set iron posts, each 3 ft. long 1 in. diam., 33 ins. in ground for wit. cors. to closing cor. of secs. 2 and 3, with brass caps marked

T 5 S R 8 E  
S 35  
-----  
S 3 | S 2  
T 6 S R 8 E  
C C  
1928

and WC in quadrants of brass caps nearest point for cor.

Land: level.  
Soil: Clayloam, 1st and 2d rate.  
Timber: None.  
Undergrowth: Greasewood, mesquite and sage.

From the cor. of secs. 3,4,33 and 34, on S. bdy. of Tp., hereinbefore described.

N.0°15'E. on true line bet. secs. 33 and 34.

Over level land, along new Phoenix-Tucson Highway (now under construction) thru scattering undergrowth.

39.86

Cor. of fences extending N. and W. bears W., 46 lks. dist.

40.10

Point for 1/4 sec. cor. falls in road, under construction, not a suitable place for reestablishment of permanent cor. monument.

At points N.55°E., S.55°E., S.55°W. and N.55°W., 78 lks. dist., set iron posts, each 3 ft. long 1 in. diam., 33 ins. in ground for wit. cors. to 1/4 sec. cor., with brass caps marked

1/4  
S 33 | S 34  
1928

and WC in quadrants of brass caps nearest point for cor.

79.99

N. end of fence extending S. bears W., 44 lks. dist.

80.20

The cor. of secs. 27,28,33 and 34, which is an iron pipe 2 ins. diam., set in concrete block below surface of highway.

At points N.55°E., S.55°E., S.55°W. and N.55°W., 78 lks. dist., set iron posts, each 3 ft. long 1 in. diam., 33 ins. in ground for wit. cors. to cor. of secs. 27,28, 33 and 34, with brass caps marked

T 6 S R 8 E  
S 28 | S 27  
-----  
S 33 | S 34  
1928

and WC in quadrants of brass caps nearest the corner.

Resurvey of the Subdivisions  
of  
T. 6 S., R. 8 E.

BOOK 3840

chains

Land: Level.  
Soil: Clayloam, 1st and 2d rate.  
Timber: None.  
Undergrowth: Greasewood, sage and mesquite.

From the point for cor. of secs. 26, 27, 34 and 35.  
N. 89° 49' W. on true line bet. secs. 27 and 34. (E $\frac{1}{2}$ )  
Over level land, thru scattering brush, on S. side of a  
winding road.

- 13.50 Cor. of fences extending S. and E. bears S., 140 lks. dist.
- 30.50 Cor. pole of telephone line extending E. and NW. bears  
N., 8 lks. dist.
- 31.60 Casa Grande-Florence Canal, 25 lks. wide, course NW.
- 37.30 Same canal, 25 lks. wide, course SW.

40.05 The  $\frac{1}{4}$  sec. cor., which is a mesquite stake 3 ins. square  
12 ins. above ground with no scribe marks visible.

At points N. 45° E., S. 45° E., S. 45° W. and N. 45° W., 64 lks.  
dist., set iron posts, each 3 ft. long 1 in. diam.,  
33 ins. in ground for wit. cors. to  $\frac{1}{4}$  sec. cor., with  
brass caps marked

S 27  
S 34  
1928

and WC in quadrants of brass caps nearest the cor.  
The SE. wit. cor. is set in Casa Grande-Florence Canal,  
30 lks. wide, course SW.  
Dim winding road extending E. and W. bears N., 39 lks. dist.

Thence, S. 89° 48' W. on true line bet. secs. 27 and 34. (W $\frac{1}{2}$ )  
Over level land, thru scattering brush.

- .64 Cor. pole of telephone lines extending W. and NE. bears  
N., 33 lks. dist.
- 15.70 Same canal, 30 lks. wide, course NW.
- 17.50 Right of way fence, bears N. and S.
- 19.00 Southern Pacific Railroad, bears N. 0° 09' W. and S. 0° 09' E.
- 19.60 Telegraph and telephone lines, extend N. and S.
- 19.70 Right of way fence, extends N. and S.
- 39.20 Cor. of telephone line extending N. and E. bears N., 40 lks. dist
- 39.88 The cor. of secs. 27, 28, 33 and 34.

Land: Level.  
Soil: Clayloam, 1st and 2d rate.  
Timber: None.  
Undergrowth: Greasewood, mesquite and sage.

N. 0° 08' E. on true line bet. secs. 27 and 28.  
Over level land, along center line of Phoenix-Tucson  
highway (now under construction).

- .40 Cor. pole of power lines extending N. and W. bears E.,  
36 lks. dist.
- 2.00 Telephone lines extending E. and W. (cable under road)
- 14.40 Casa Grande-Florence Canal, 30 lks. wide, course NW., at  
bridge over canal, on road extending N. and S.
- 15.30 A secondary road, bears E. and W.
- 15.50 Cor. of fences extending N. and E. bears E., 50 lks. dist.
- 16.30 Ditch, 8 lks. wide, course NW.; bridge over ditch, on road.
- 24.00 Cor. of fences extending N., S. and W. bears W., 50 lks. dist.
- 25.70 Cor. of fences extending N., S. and E. bears E., 50 lks. dist.
- 29.40 Cor. of fences extending N., S. and NW. bears W., 50 lks. dist.
- 37.20 Cor. of fences extending N., S. and E. bears E., 50 lks. dist.
- 37.70 A house bears E., 400 chs. dist.

Resurvey of the Subdivisions  
of  
T. 6 S., R. 8 E.

chains

39.42 Cor. of fences extending S. and W. bears W., 47 lks. dist.  
39.52 Cor. of fences extending E. and S. bears E., 29 lks. dist.;  
cor. pole of power lines extending N., S. and W. bears  
E., 23 lks. dist.

39.94 Point for  $\frac{1}{4}$  sec. cor. falls in center of highway (under  
construction) at intersection of private road bearing  
E. to house, not a suitable place for reestablishment  
of permanent cor. monument.

At points N. 55° E., S. 55° E., S. 55° W. and N. 55° W., 78 lks.  
dist., set iron posts, each 3 ft. long 1 in. diam., 33  
ins. in ground for wit. cors. to  $\frac{1}{4}$  sec. cor., with  
brass caps marked

$\frac{1}{4}$   
S 28 | S 27  
1928

and WC in quadrants of brass caps nearest point for cor.  
NE. cor. of a house bears S. 62 $\frac{1}{4}$ ° W., about 10 chs. dist.

41.25 A house bears W., about 15 chs. dist.

48.00 La Palma store bears E., 1 ch. dist.

79.58 Cor. pole of power lines extending S. and E. bears E., 30  
lks. dist.

79.88 The cor. of secs. 21, 22, 27 and 28, which is an iron pipe  
1 in. diam., under surface of ground at intersection  
of improved roads extending N., S., E. and W.

At points N. 45° E., S. 45° E., S. 45° W. and N. 45° W., 90 lks.  
dist., set iron posts, each 3 ft. long 1 in. diam., 33  
ins. in ground for wit. cors. to cor. of secs. 21, 22,  
27 and 28, with brass caps marked.

T. 6 S R 8 E  
S 21 | S 22  
S 28 | S 27  
1928

and WC in quadrants of brass caps nearest the cor.

Land: Level.

Soil: Clayloam, 1st and 2d rate.

Timber: None.

Undergrowth: Greasewood; sage and mesquite.

From the cor. of secs. 22, 23, 26 and 27.  
S. 89° 58' W. on true line bet. secs. 22 and 27.  
Over level land, along graded road.

11.50 An old winding road, bears NW. and SE.

19:10 Cor. of fences extending N. and W. bears N., 45 lks. dist.

39.99 Point for  $\frac{1}{4}$  sec. cor. falls in graded road, a place not  
suitable for reestablishment of permanent cor. monument.

At points N. 45° E., S. 45° E., S. 45° W. and N. 45° W., 64 lks.  
dist., set iron posts, each 3 ft. long 1 in. diam., 33  
ins. in ground for wit. cors. to  $\frac{1}{4}$  sec. cor., with brass  
caps marked

$\frac{1}{4}$  S 22  
S 27  
1928

and WC in quadrants of brass caps nearest point for cor.

Resurvey of the Subdivisions  
of  
T. 6 S., R. 8 E.

chains

- 56.40 Cor. of fences extending N. and E. bears N., 34 lks. dist.
- 59.06 Power lines extending E. and W. bears S., 38 lks. dist.
- 60.50 New Tile mill at La Palma bears N., 5 chs. dist.
- 61.90 Southern Pacific Railroad, bears N. 0° 09' W. and S. 0° 09' E.
- 61.90 Telegraph and telephone lines extend N. and S.
- 61.90 Cor. of fences extending N. and W. bears N., 45 lks. dist.

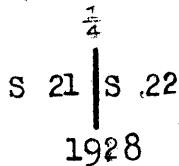
79.98 The cor. of secs. 21, 22, 27 and 28.

Land: level.  
 Soil: Clayloam, 1st and 2d rate.  
 Timber: None.  
 Undergrowth: Greasewood, mesquite and sage.

N. 0° 10' E. on true line bet. secs. 21 and 22.  
 Over level land, along Phoenix-Tucson highway (graded road under reconstruction). Thru scattering undergrowth.

- .20 Cor. pole of telephone lines extending W. and S. bears W., 50 lks. dist.
- .30 Cor. of fences extending N. and E. bears E., 40 lks. dist.; cor. of fences extending N. and W. bears W., 50 lks. dist.
- 12.25 Cor. of fences extending S. and E. bears E., 50 lks. dist.
- 39.95 Point for  $\frac{1}{4}$  sec. cor. falls in center of highway (under reconstruction).

At points N. 55° E., S. 55° E., S. 55° W. and N. 55° W., 78 lks. dist., set iron posts, each 3 ft. long 1 in. diam., 33 ins. in ground for wit. cors. to  $\frac{1}{4}$  sec. cor., with brass caps marked.

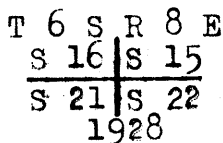


and WC in quadrants of brass caps nearest point for cor.

- 40.00 Cor. of fences extending E. and N. bears E., 38 lks. dist.
- 40.22 Cor. of fences extending N., S. and W. bears W., 41 lks. dist.
- 79.45 Cor. of fences extending S. and W. bears W., 45 lks. dist.; cor. of fences extending S. and E. bears E., 45 lks. dist.

79.90 Point for cor. of secs. 15, 16, 21 and 22, which is determined from collateral evidence, i.e., center line of improved highway extending N. and S. at intersection of unimproved road extending E.; and property fencing to SW. and SE.

At points N. 55° E., S. 55° E., S. 55° W. and N. 55° W., 78 lks. dist., set iron posts, each 3 ft. long 1 in. diam., 33 ins. in ground for wit. cors. to cor. of secs. 15, 16, 21 and 22, with brass caps marked



and WC in quadrants of brass caps nearest point for cor.

Land: level.  
 Soil: Clayloam, 1st and 2d rate.  
 Timber: None.  
 Undergrowth: Greasewood, sage and mesquite.



Resurvey of the Subdivisions  
of  
T. 6 S., R. 8 E.

chains

From point for cor. of secs. 14, 15, 22 and 23.  
S. 89° 54' W. on true line bet. secs. 15 and 22.  
Over level land, along unimproved road, thru scattering  
brush.

- 1932 Cor. of fences extending E., W. and S. bears S., 40 lks. dist.
  - 29.62 Cor. of fences extending E., W. and N. bears N., 40 lks. dist.
  - 31.32 Cor. of fences extending E., W. and N. bears N., 40 lks. dist.
  - 32.50 A house bears N., 1 ch. dist.
  - 33.82 Cor. of fences extending E., W. and N. bears N., 40 lks. dist.
  - 39.98 Point for  $\frac{1}{4}$  sec. cor., determined from collateral evidence,  
i.e., center line of roadway and property fences ex-  
tending N. and S.
- At points N. 45° E., S. 45° E., S. 45° W. and N. 45° W., 64 lks.  
dist., set iron posts, each 3 ft. long 1 in. diam., 33  
ins. in ground for wit. cors. to  $\frac{1}{4}$  sec. cor., with  
brass caps marked

$$\begin{array}{r} \frac{1}{4} S 15 \\ \hline S 22 \\ 1928 \end{array}$$

- and WC in quadrants of brass caps nearest point for cor.  
cor. of fences extending N. and E. bears N., 38 lks. dist.
- cor. of fences extending S., E. and W. bears S., 39 lks. dist.
- 57.92 Cor. of fences extending N. and W. bears N., 1 ch. dist. ;  
cor. of fences extending E., W. and S. bears S., 1 ch. dist.
- 58.92 Southern Pacific Railroad, bears N. 0° 09' W. and S. 0° 09' E.
- 59.52 Telegraph and telephone lines extend N. and S.
- 59.72 Cor. of fences extending N. and E. bears N., 1 ch. dist. ;  
cor. of fences extending E., W. and S. bears S., 1 ch. dist.
- 79.82 Point for cor. of secs. 15, 16, 21 and 22.

Land: Level.  
Soil: Clayloam, 1st and 2d rate.  
Timber: None.  
Undergrowth: Greasewood, sage and mesquite.

From point for cor. of secs. 15, 16, 21 and 22.  
N. 0° 06' E. on true line bet. secs. 15 and 16.  
Over level land, along Phoenix-Tucson highway (graded road  
now under reconstruction). Thru scattering brush.

- 40.01 Point for  $\frac{1}{4}$  sec. cor., in center of graded highway.  
At points N. 55° E., S. 55° E., S. 55° W. and N. 55° W., 78 lks.  
dist., set iron posts, each 3 ft. long 1 in. diam., 33  
ins. in ground for wit. cors. to  $\frac{1}{4}$  sec. cor., with  
brass caps marked

$$\begin{array}{r} \frac{1}{4} \\ S 16 | S 15 \\ 1928 \end{array}$$

and WC in quadrants of brass caps nearest point for cor.

- 60.00 Cor. of fences extending N. and E. bears E., 38 lks. dist.
- 79.58 Cor. of fences extending S. and E. bears E., 38 lks. dist.
- 80.02 The cor. of secs. 9, 10, 15 and 16, which is an iron pipe  
2 ins. diam., set in concrete block under surface of  
graded road extending N. and S., at intersection of  
unimproved roads extending E. and W.  
At points N. 55° E., S. 55° E., S. 55° W. and N. 55° W., 78 lks.  
dist., set iron posts, each 3 ft. long 1 in. diam., 33  
ins. in ground for wit. cors. to cor. of secs. 9, 10, 15  
and 16, with brass caps marked

Resurvey of the Subdivisions  
of  
T. 6 S., R. 8 E.

BOOK 3840

chains

T 6	S R 8	E
S 9	S 10	
S 16	S 15	
1928		

and WC in quadrants of brass caps nearest the corner.

Land: Level.  
 Soil: Clayloam, 1st and 2d rate.  
 Timber: None.  
 Undergrowth: Greasewood, mesquite and sage.

From the cor. of secs. 10, 11, 14 and 15.  
 S. 89° 54' W. on true line bet. secs. 10 and 15.  
 Over level land, along unimproved road, thru brush.

- 13.40 Wash, 15 lks. wide, course N.
- 29.60 Old winding road extends to SE. from E. and W. road.
- 39.98 Point for 1/4 sec. cor. falls in unimproved road.

At points N. 45° E., S. 45° E., S. 45° W. and N. 45° W., 64 lks. dist., set iron posts each 3 ft. long 1 in. diam., 33 ins. in ground for wit. cors. to 1/4 sec. cor., with brass caps marked

1/4	S 10
	S 15
1928	

and WC in quadrants of brass caps nearest point for cor.

- 57.70 W. end of fence extending E. bears N., 34 lks. dist.
- 57.70 Cor. of fences extending S. and W. bears S., 1 ch. dist.;
- 59.00 cor. of fences extending N. and W. bears N., 1 ch. dist.
- 59.00 Southern Pacific Railroad, bears N. 0° 09' W. and S. 0° 09' E.
- 59.70 Railroad station at Randolph bears N., 38 chs. dist.
- 59.70 Telegraph and telephone lines, extend N. and S.
- 59.80 Cor. of fences extending E., W. and S. bears S., 1 ch. dist.
- 59.80 cor. of fences, extending N. and E. bears N., 1 ch. dist.
- 79.96 The cor. of secs. 9, 10, 15 and 16.

Land: Level.  
 Soil: Clayloam, 1st and 2d rate.  
 Timber: None.  
 Undergrowth: Greasewood, sage and mesquite.

N. 0° 14' E. on true line bet. secs. 9 and 10. Over level land.  
 Along Phoenix-Tucson highway. Improved road, now under reconstruction.

- .51 Cor. of fences extending N. and W. bears W., 45 lks. dist.
- 2.60 A house bears E., 120 lks. dist.
- 20.00 Enter Randolph townsite.
- 32.70 Store bears E., 1 ch. dist; a house bears E., 3 chs. dist.
- 40.00 Point for 1/4 sec. cor. in center line of improved highway.

At points N. 55° E., S. 55° E., S. 55° W. and N. 55° W., 78 lks. dist., set iron posts, each 3 ft. long 1 in. diam.; 33 ins. in ground for wit. cors. to 1/4 sec. cor., with brass caps marked

1/4	S 9	S 10
1928		

and WC in quadrants of brass caps nearest point for cor.

Resurvey of the Subdivisions  
of  
T. 6 S., R. 8 E.

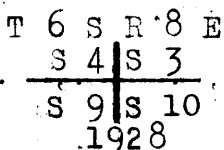
chains

Guy post of power lines extending N. and S. bears N. 40° E., 87 lks. dist.; another guy post bears S. 51½° W., 90 lks. dist.

- 40.07 Cor. of fences extending S. and W. bears W., 56 lks. dist.
- 40.67 Cor. pole of power lines extending N. and W. bears W., 59 lks. dist.
- 46.00 Randolph Post Office building bears E., 8 chs. dist.
- 46.50 Improved road extends to E. from highway.
- 49.00 S. and S. Cash Store bears W., 1 ch. dist.
- 60.00 Leave Randolph townsite, bears E. and W.

80.00 The cor. of secs. 3, 4, 9 and 10, which is an iron pipe 1 in. diam., set in a concrete block under surface of ground at intersection of highway extending N. and S. and improved road extending E. and W.

At points N. 55° E., S. 55° E., S. 55° W. and N. 55° W., 78 lks. dist., set iron posts, each 3 ft. long 1 in. diam., 33 ins. in ground for wit. cors. to cor. of secs. 3, 4, 9 and 10, with brass caps marked



and WC in quadrants of brass caps nearest the corner.

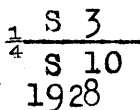
Land: Level.  
Soil: Clayloam, 1st and 2d rate.  
Timber: None.  
Undergrowth: Greasewood, mesquite and sage.

From the cor. of secs. 2, 3, 10 and 11.  
S. 89° 58' W. on true line bet. secs. 3 and 10.  
Over level land, along improved road; thru scattering brush.

- 5.90 Cor. of fences extending E., W. and N. bears N., 50 lks. dist.
- 15.60 Cor. of fences extending E., W. and N. bears N., 50 lks. dist.
- 22.80 Cor. of fences extending E., W. and N., bears N., 50 lks. dist.
- 32.60 Cor. of fences extending E., W. and N. bears N., 50 lks. dist.
- 39.60 Cor. of fences extending S. and E. bears S., 49 lks. dist.
- 39.76 Cor. of fences extending E., W. and N. bears N., 49 lks. dist.

39.89 Point for ¼ sec. cor. falls in center of improved road.

At points N. 45° E., S. 45° E., S. 45° W. and N. 45° W., 64 lks. dist., set iron posts, each 3 ft. long 1 in. diam., 33 ins. in ground for wit. cors. to ¼ sec. cor., with brass caps marked



and WC in quadrants of brass caps nearest point for cor.  
Power lines extending E. and W. bear N., 39 lks. dist.

- 57.50 Cor. of fences extending N., E. and W. bears N., 48 lks. dist.
- 58.97 cor. of fences extending S. and W. bears S., 140 lks. dist.
- 59.97 Southern Pacific Railroad, bears N. 0° 09' W. and S. 0° 09' E.
- 59.67 Telegraph and telephone lines, extend N. and S.
- 59.80 Cor. of fences extending N. and W. and E. bears N., 48 lks. dist.
- 61.50 Cor. of fences extending S. and E. bears S., 140 lks. dist.
- 79.78 The cor. of secs. 3, 4, 9 and 10.

Land: Level. Soil: Clayloam, 1st and 2d rate.  
No timber.  
Undergrowth: Greasewood, mesquite and sage.

Resurvey of the Subdivisions  
of  
T. 6 S., R. 8 E.

BOOK 2840

chains

N.0°12'E. on true line bet. secs. 3 and 4.  
Over level land, along Phoenix-Tucson Highway(now under construction).

.38 Cor. pole of power lines extending E.and S.bears W.,75 lks. dist.

.46 Cor. of fences extending N.and W. bears W.,63 lks.dist. Land in sec. 4 is under cultivation.

Cor. of fences extending N.and E. bears E.,45 lks.dist. Land in sec 3 is unimproved. Scattering undergrowth.

39.98 Point for 1/4 sec. cor. falls in highway, under construction.

At points N.55°E., S.55°E., S.55°W. and N.55°W., 78 lks. dist., set iron posts, each 3 ft. long 1 in. diam., 33 ins. in ground for wit. cors. to 1/4 sec.cor., with brass caps marked

1/4  
S 4 | S 3  
1928

and WC in quadrants of brass caps nearest point for cor. Cor. of fences extending S.and W. bears W.,47 lks.dist. Cor. of fences extending N.,S.and E. bears E.,52 lks.dist. North end of cultivated land in sec. 4.

117.79  
118.29

Cor. of fences extending S. and E.

Intersect the 1st stand. par. S. at 2.34 chs. N.89°28'E. of the stand. 1/4 sec. cor. sec. 34, T.5 S., R.8 E., described in book B. Point of intersection falls in highway (under construction) bearing S. and NW. at intersection of unimproved road extending E. and W.

At points N.45°E., S.45°E., S.45°W. and N.45°W., 90 lks. dist., set iron posts, each 3 ft. long 1 in. diam., 33 ins. in ground for wit. cors. to closing cor. of secs. 3 and 4, with brass caps marked

T 5 S R 8 E  
S 34  
S 4 | S 3  
T 6 S R 8 E  
C C  
1928

and WC in quadrants of brass caps nearest point for cor.

Land: Level.  
Soil: Clayloam, 1st and 2d rate.  
Timber: None.  
Undergrowth: Greasewood, mesquite and sage.

Note: The Phoenix-Tucson highway now under construction along the 3d meridional line in this township is to have an eighty foot right of way, and all fence lines parallel to right of way after being set back from right of way will not be at distances conformable to those given in the preceding notes.

Resurvey of the Subdivisions  
of

T. 6 S., R. 8 E.

chains

From the cor. of secs. 4, 5, 32 and 33, on S. bdy. of Tp.,  
hereinbefore described.  
N.0°05'E. on true line bet. secs. 32 and 33.  
Over level land, along improved road, thru scattering brush.

- 10.30 N. end of power lines extending S. bears E., 50 lks. dist.  
11.00 A house bears W., 2 chs. dist.  
12.30 A well bears W., 1 ch. dist.  
33.46 Cor. of fences extending N., S. and W. bears W., 47 lks. dist.  
36.66 Cor. of fences extending N., S. and W. bears W., 47 lks. dist.  
40.02 Cor. of fences extending N. and E. bears E., 46 lks. dist.

40.05 Point for  $\frac{1}{4}$  sec. cor., in center line of improved road.

At points N.45°E., S.45°E., S.45°W. and N.45°W., 64 lks.  
dist., set iron posts, each 3 ft. long 1 in. diam., 33  
ins. in ground for wit. cors. to  $\frac{1}{4}$  sec. cor., with  
brass caps marked

$\frac{1}{4}$   
S 32 | S 33  
1928

and WC in quadrants of brass caps nearest point for cor.

- 60.07 Cor. of fences extending N., S. and W. bears W., 45 lks. dist.;  
cor. of fences extending N., S. and E. bears E., 45 lks. dist.  
67.00 Cor. of fences extending N., S. and W. bears W., 45 lks. dist.  
69.60 Cor. of fences extending N., S. and W. bears W., 45 lks. dist.  
Land to NW. is under cultivation.  
77.10 Cor. of fences extending N., S. and W. bears W., 45 lks. dist.  
79.63 Cor. of fences extending N., S. and E., bears E., 46 lks. dist.

80.10 The cor. of secs. 28, 29, 32 and 33, which is the remains  
of a mesquite stake, buried in roadway, under surface.  
Alongside is an iron pipe 1 in. diam., also buried.  
This cor. is identified as the orig. cor. by settler  
Wolf, in SW. sec. 29.

At points N.45°E., S.45°E., S.45°W. and N.45°W., 64 lks.  
dist., set iron posts, each 3 ft. long 1 in. diam., 33  
ins. in ground for wit. cors. to cor. of secs. 28, 29,  
32 and 33, with brass caps marked

T 6 S R 8 E  
S 29 | S 28  
S 32 | S 33  
1928

and WC in quadrants of brass caps nearest true corner.

Land: Level.  
Soil: Clayloam, 1st and 2d rate.  
Timber: None.  
Undergrowth: Greasewood, sage and mesquite.

From the cor. of secs. 27, 28, 33 and 34.  
S.89°50'W. on true line bet. secs. 28 and 33.  
Over level land, thru scattering brush, along unimproved  
road.

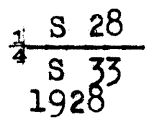
- 10.04 Cor. of fences extending N. and W. bears N., 45 lks. dist.  
20.00 Cor. of fences extending E., W. and N. bears N., 45 lks. dist.  
29.60 Well and pump bears N., 70 lks. dist.  
30.00 Cor. of fences extending E., W. and N. bears N., 45 lks. dist.  
30.90 House bears N., 150 lks. dist.  
39.88 Cor. of fences extending N. and E. bears N., 46 lks. dist.

40.11 Point for  $\frac{1}{4}$  sec. cor. falls in intersection of unimproved  
roads extending N., S., E. and W.

Resurvey of the Subdivisions  
of  
T. 6 S., R. 8 E.

chains

At points N.45°E., S.45°E., S.45°W. and N.45°W., 64 lks. dist., set iron posts, each 3 ft. long 1 in. diam., 33 ins. in ground for wit. cors. to 1/4 sec. cor., with brass caps marked



and WC in quadrants of brass caps nearest point for cor.  
A house bears N.2 1/2°E., about 30 chs. dist.  
A house bears S.3°W. about 30 chs. dist.

- 40.41 Power lines extend S. and N. 40 lks., thence E.
- 40.90 A house bears S., 2 1/2 chs. dist.
- 60.10 Cor. of fences extending E., W. and S. bears S., 45 lks. dist.
- 80.22 The cor. of secs. 28, 29, 32 and 33.

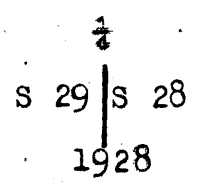
Land: Level.  
Soil: Clayloam, 1st and 2d rate.  
Timber: None.  
Undergrowth: Greasewood, mesquite and sage.

N.0°07'E. on true line bet. secs. 28 and 29.  
Over level land, along improved road. Cultivated land to W.; scattering undergrowth to E.

- .45 Cor. of fences extending N., S. and W. bears W., 46 lks. dist.
- 1.55 Mr. Wolf's house bears W., 3 1/2 chs. dist.
- 1.98 South pole of telephone line extending N. bears W., 30 lks. dist.; telephone line bears SW. to house.
- 5.50 Cor. of fences extending N., S. and W. bears W., 46 lks. dist.
- 6.70 Cor. of fences extending N., S. and W. bears W., 46 lks. dist.
- 19.94 Cor. of fences extending S. and W. bears W., 46 lks. dist.
- 21.10 Casa-Grande-Florence Canal, 30 lks. wide, course W.; bridge over canal on road extending N. and S.
- 21.60 Old winding road extends to SW. from N. and S. road.
- 39.56 Cor. of fences extending S. and E. bears E., 40 lks. dist.
- 39.66 Power lines extending E. and W.
- 40.02 Cor. of fences extending N. and W. bears W., 46 lks. dist.

- 40.03 Point for 1/4 sec. cor. falls in improved road extending N. and S., at intersection of improved road, extends E.

At points N.45°E., S.45°E., S.45°W. and N.45°W., 64 lks. dist., set iron posts, each 3 ft. long 1 in. diam., 33 ins. in ground for wit. cors. to 1/4 sec. cor., with brass caps marked



and WC in quadrants of brass caps nearest point for cor.

- 40.41 Cor. of fences extending N. and E. bears E., 46 lks. dist.
- 41.00 A house bears W., 2 1/2 chs. dist.
- 46.30 Cor. of fences extending N., S. and W. bears W., 46 lks. dist.
- 51.14 N. end of fence extending S. bears E., 40 lks. dist.
- 59.30 Cor. of fences extending N., S. and W. bears W., 40 lks. dist.
- 79.64 Cor. of fences extending S. and W. bears W., 39 lks. dist. determined from collateral evidence.
- 80.06 Point for cor. of secs. 20, 21, 28 and 29 falls in intersection of improved roads extending N., S., E. and W.;

At points N.45°E., S.45°E., S.45°W. and N.45°W., 64 lks. dist., set iron posts, each 3 ft. long 1 in. diam., 33

Resurvey of the Subdivisions  
of  
T. 6 S., R. 8 E.

chains

ins. in ground for wit. cors. to cor. of secs. 20, 21, 28 and 29, with brass caps marked.

T 6 S R 8 E  
S 20 | S 21  
S 29 | S 28  
1928

and WC in quadrants of brass caps nearest point for cor.

Land: Level.  
Soil: Clayloam, 1st and 2d rate.  
Timber: None. Undergrowth: Sage, greasewood, mesquite  
Land in NE $\frac{1}{4}$  of sec. 29 is under cultivation.

From the cor. of secs. 21, 22, 27 and 28.  
S. 89° 58' W. on true line bet. secs. 21 and 28.  
Over level land, along improved road extending E. and W.  
Thru scattering undergrowth.

20.00 Cor. of fences extending W. and S. bears S., 45 lks. dist.

40.15 Point for  $\frac{1}{4}$  sec. cor., in center of improved road.

At points N. 45° E., S. 45° E., S. 45° W. and N. 45° W., 64 lks. dist., set iron posts, each 3 ft. long 1 in. diam., 33 ins. in ground for wit. cors. to  $\frac{1}{4}$  sec. cor., with brass caps marked

S 21  
S 28  
1928

and WC in quadrants of brass caps nearest point for cor.  
Fence extending E. and W. bears N., 36 lks. dist.  
Fence extending E. and W. bears S., 53 lks. dist.  
Telephone lines extending E. and W. bears N., 28 lks. dist.

45.10 MC Dowell Schoolhouse bears S., 2 $\frac{1}{2}$  chs. dist.

47.00 A windmill bears S., 120 lks. dist.

60.30 Cor. of fences extending E. and S. bears S., 50 lks. dist.

80.30 The point for cor. of secs. 20, 21, 28 and 29.

Land: Level.  
Soil: Clayloam, 1st and 2d rate.  
Timber: None.  
Undergrowth: Sage, greasewood and mesquite.

From point for cor. of secs. 20, 21, 28 and 29.  
N. 0° 06' E. on true line bet. secs. 20 and 21.  
Over level land, along roadway, thru scattering brush.

.28 Cor. of fences extending N. and E. bears E., 45 lks. dist.

.40 Telephone lines extending E., W. and S. bears W., 31 lks. dist.

40.09 Point for  $\frac{1}{4}$  sec. cor., in center of unimproved road, bears N. and S.

At points N. 45° E., S. 45° E., S. 45° W. and N. 45° W., 64 lks. dist., set iron posts, each 3 ft. long 1 in. diam., 33 ins. in ground for wit. cors. to  $\frac{1}{4}$  sec. cor., with brass caps marked

$\frac{1}{4}$   
S 20 | S 21  
1928

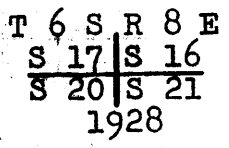
and WC in quadrants of brass caps nearest point for cor.

Resurvey of the Subdivisions  
of  
T. 6 S., R. 8 E.

BOOK 3840

chains  
43.00  
45.50  
79.72  
80.18

Cor. of fences extending N. and W. bears W., 45 lks. dist.  
Cor. of fences extending N., S. and E. bears E., 45 lks. dist.  
A house bears E., about 4 chs. dist.  
Cor. of fences extending N., S. and E. bears E., 45 lks. dist.  
Cor. of fences extending S. and E. bears E., 46 lks. dist.  
Cor. of fences extending S. and W. bears W., 46 lks. dist.  
Point for cor. of secs. 16, 17, 20 and 21, determined from collateral evidence, i.e., center line of intersection of improved roads extending N., S. and W.; and property fencing to SW. and SE.  
At points N. 45° E., S. 45° E., S. 45° W. and N. 45° W., 64 lks. dist., set iron posts, each 3 ft. long 1 in. diam., 33 ins. in ground for wit. cors. to cor. of secs. 16, 17, 20 and 21, with brass caps marked



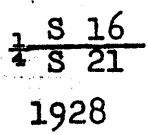
and WC in quadrants of brass caps nearest point for cor.

Land: Level. Soil: Clayloam, 1st and 2d rate.  
No timber. Undergrowth: Greasewood, mesquite, sage.

9.00  
40.27

From point for cor. of secs. 15, 16, 21 and 22.  
N. 89° 02' W. on true line bet. secs. 16 and 21. (E 1/2)  
Over level land, thru scattering brush, along dim road.

Old winding road bears N. 20° W. and S. 20° E.  
The orig. 1/4 sec. cor., which is a mesquite stake 3 ins. square, 12 ins. long, lying on ground and marked 1/4 S on one side. Other parts of stake dug up at true point for cor. Bury the stake to 10 ins. under ground, at true point for cor., and  
At points N. 45° E., S. 45° E., S. 45° W. and N. 45° W., 64 lks. dist., set iron posts, each 3 ft. long 1 in. diam., 33 ins. in ground for wit. cors. to 1/4 sec. cor., with brass caps marked



and WC on portions of brass caps toward the corner.  
Cor. of fences extending E., W. and S. bears S., 45 lks. dist.

40.13

Thence, S. 89° 27' W. on true line bet. secs. 16 and 21. (W 1/2)  
Over level land, along dim road, thru scattering brush.  
The point for cor. of secs. 16, 17, 20 and 21.

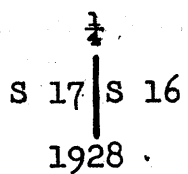
Land: Level. Soil: Clayloam, 1st and 2d rate.  
No timber. Undergrowth: Greasewood, mesquite, sage.

39.78

From point for cor. of secs. 16, 17, 20 and 21.  
N. 00° 06' E. on true line bet. secs. 16 and 17.  
Over level land, along unimproved road, thru scattering brush.

39.97

Cor. of fences extending N. and W. bears W., 45 lks. dist.  
Point for 1/4 sec. cor. falls in centerline of unimproved road.  
At points N. 45° E., S. 45° E., S. 45° W. and N. 45° W., 64 lks. dist., set iron posts, each 3 ft. long 1 in. diam., 33 ins. in ground for wit. cors. to 1/4 sec. cor., with brass caps marked



and WC on portions of brass caps toward point for cor.



Resurvey of the Subdivisions  
of

T. 6 S., R. 8 E.

chains

- 40.26 Cor.. of fences extending N. and W. bears W., 45 lks. dist.
- 79.49 Cor. of fences extending S. and W. bears W., 44 lks. dist.;  
cor. of fences extending S. and E. bears E., 50 lks. dist.
- 79.94 Point for cor. of secs. 8, 9, 16 and 17, determined from  
collateral evidence, i.e., center line of intersection  
of roads extending N., S., E. and W.

At points N.45°E., S.45°E., S.45°W. and N.45°W., 64 lks.  
dist., set iron posts, each 3 ft. long 1 in. diam., 33  
ins. in ground for wit. cors. to cor. of secs. 8, 9, 16  
and 17, with brass caps marked

T 6 S R 8 E  
S 8 | S 9  
S 17 | S 16  
1928

and WC in quadrants of brass caps nearest point for cor.

Land: Level.  
Soil: Clayloam, 1st and 2d rate.  
No timber.  
Undergrowth: Greasewood, mesquite and sage.

From the cor. of secs. 9, 10, 15 and 16.  
N.89°53'W. on true line bet. secs. 9 and 16.  
Over level land, thru scattering brush, along old road.

- 19.90 Cor. of fences extending S. and W. bears S., 50 lks. dist.
- 29.90 Cor. of fences extending S. and E. bears S., 50 lks. dist.
- 39.60 Cor. of fences extending E., W. and N. bears N., 57 lks. dist.

- 40.17 Point for 1/4 sec. cor. falls in roadway extending E. and W.  
At points N.45°E., S.45°E., S.45°W. and N.45°W., 64 lks.  
dist., set iron posts, each 3 ft. long 1 in. diam., 33  
ins. in ground for wit. cors. to 1/4 sec. cor., with brass  
caps marked

S 9  
1/4 S 16  
1928

and WC on portions of brass caps toward point for cor.

- 40.44 Cor. of fences extending W. and S. bears S., 44 lks. dist.
- 60.00 Cor. of fences extending E., W. and N. bears N., 56 lks.
- 80.34 The point for cor. of secs. 8, 9, 16 and 17.

Land: Level.  
Soil: Clayloam, 1st and 2d rate.  
Timber: None.  
Undergrowth: Greasewood, mesquite and sage.

From point for cor. of secs. 8, 9, 16 and 17.  
N.0°08'E. on true line bet. secs. 8 and 9.  
Over level land, along unimproved road, thru undergrowth.

- .45 Cor. of fences extending N. and W. bears W., 45 lks. dist.
- .50 Cor. of fences extending N. and E. bears E., 47 lks. dist.
- 20.40 Cor. of fences extending N., S. and W. bears W., 46 lks. dist.

- 40.06 Point for 1/4 sec. cor., determined from collateral evidence,  
i.e., center line of road extending N. and S., and  
property fencing extending E. and W.

Resurvey of the Subdivisions  
of  
T. 6 S., R. 8 E.

BOOK 3840

chains

At points N.45°E., S.45°E., S.45°W. and N.45°W., 64 lks. dist., set iron posts, each 3 ft. long 1 in. diam., 33 ins. in ground for wit. cors. to  $\frac{1}{4}$  sec. cor., with brass caps marked

$\frac{1}{4}$   
S 8 | S 9  
1928

and WC in quadrants of brass caps nearest point for cor. Cor. of fences extending N., S. and W. bears W., 46 lks. dist. Cor. of fences extending N., S. and E. bears E., 46 lks. dist.

Continue measurement on same line, bet secs. 8 and 9.

- 40.13 Cor. pole of power lines extending N. and E. bears W., 42 lks. dist.
- 59.10 Cor. of fences extending N., S. and E. bears E., 46 lks. dist.
- 79.56 Cor. of fences extending S. and W. bears W., 48 lks. dist.
- 80.04 The cor. of secs. 4, 5, 8 and 9, which is a stone 6x6x4 ins. diam., marked with a cross (X), 12 ins. below surface of ground at intersection of unimproved road extending N. and S. and improved road extending E. and W. This is a local perpetuation of the orig. cor. point.

At points N.45°E., S.45°E., S.45°W. and N.45°W., 64 lks. dist., set iron posts, each 3 ft. long 1 in. diam., 33 ins. in ground for wit. cors. to cor. of secs. 4, 5, 8 and 9, with brass caps marked

T 6 S. R 8 E  
S 5 | S 4  
S 8 | S 9  
1928

and WC in quadrants of brass caps nearest point for cor. A guy post for power line post bears N.48°E., 60 lks. dist.

Land: Level.  
Soil: Clayloam, 1st and 2d rate.  
Timber: None.  
Undergrowth: Greasewood, mesquite and sage.

From the cor. of secs. 3, 4, 9 and 10. N.89°50'W. on true line bet. secs. 4 and 9. Over level land, thru scattering brush, along improved road. Land in sec. 4 is cleared or under cultivation.

- 21.00 A house bears S., 5 chs. dist.
- 40.17 Cor. of fences extending N. and E. bears N., 46 lks. dist.; cor. of fences extending S. and E. bears S., 46 lks. dist.
- 40.26 Point for  $\frac{1}{4}$  sec. cor., in center of improved road, extends E. and W.

At points N.45°E., S.45°E., S.45°W. and N.45°W., 64 lks. dist., set iron posts, each 3 ft. long 1 in. diam., 33 ins. in ground for wit. cors. to  $\frac{1}{4}$  sec. cor., with brass caps marked

$\frac{1}{4}$  S 4  
S 9  
1928

and WC in quadrants of brass caps nearest point for cor.

- 80.52 The cor. of secs. 4, 5, 8 and 9.

Land: Level. Soil: Clayloam, 1st and 2d rate.  
No timber. Undergrowth: Sage, greasewood, mesquite.

Resurvey of the Subdivisions  
of  
T. 6 S., R. 8 E.

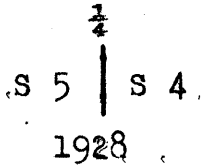
chains

N.0°07'E. on true line bet. secs. 4 and 5. ( $S\frac{1}{2}$ )  
 Over level land, thru scattering brush, along unimproved road. Land in sec. 4 is being cleared.

.39 Cor. pole of power lines extending S. and W. bears W., 40 lks. dist.  
 .48 Cor. of fences extending N. and W. bears W., 48 lks. dist.  
 1.50 Well and pump house bears W., 150 lks. dist.  
 4.40 A house bears W.,  $2\frac{1}{2}$  chs. dist.  
 4.90 Cor. of fences extending N., S. and W. bears W., 46 lks. dist.  
 15.10 Cor. of fences extending N., S. and W. bears W., 46 lks. dist.

40.09 Point for  $\frac{1}{4}$  sec. cor., determined from collateral evidence, i.e., center line of roadway, and fence cors. E. and W.

At points N.45°E., S.45°E., S.45°W. and N.45°W., 64 lks. dist., set iron posts, each 3 ft. long 1 in. diam., 33 ins. in ground for wit. cors. to  $\frac{1}{4}$  sec. cor., with brass caps marked



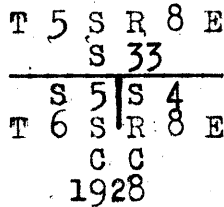
and WC in quadrants of brass caps nearest point for cor.  
 Cor. of fences extending N. and E. bears E., 46 lks. dist.  
 Cor. of fences extending S. and W. bears W., 46 lks. dist.

Thence, N.0°40'E. on true line bet. secs. 4 and 5. ( $N\frac{1}{2}$ )  
 Over level land, thru scattering undergrowth. Leave roadway.

47.00 Cross to E. side of fence, extends N. and S.  
 476.62 Fence extends E. and W., cor. of fences extending S. and E. bears W., 30 lks. dist.

477.28 Intersect the 1st stand par. S. at a point 2.28 chs., N.89°28'E. of the stand.  $\frac{1}{4}$  sec. cor. sec. 33, T.5 S., R.8 E., described in book B. Point of intersection comes in roadway extending E. and W., not a suitable place for reestablishment of cor. monument.

At points N.45°E., S.45°E., S.45°W. and N.45°W., 64 lks. dist., set iron posts, each 3 ft. long 1 in. diam., 33 ins. in ground for wit. cors. to closing cor. of secs. 4 and 5, with brass caps marked



and WC in quadrants of brass caps nearest point for cor.

Land: Level.  
 Soil: Clayloam, 1st and 2d rate.  
 Timber: None.  
 Undergrowth: Greasewood, mesquite and sage.

From the cor. of secs. 5, 6, 31 and 32, on S. bdy. of Tp., hereinbefore described.

N.0°10'E. on true line bet. secs. 31 and 32. ( $S\frac{1}{2}$ )  
 Over level land, thru scattering undergrowth.

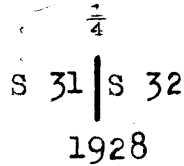
40.00 The  $\frac{1}{4}$  sec. cor., which is a mesquite stake 4 ins. square, 3 ins. above ground in a mound of earth, marked  $\frac{1}{4}$  S on W. side. Reset this cor. stake, which is 3 ft. long, 46 ins. in ground and

Resurvey of the Subdivisions  
of  
T. 6 S., R. 8 E.

BOOK 3840

chains

At points N.45°E., S.45°E., S.45°W. and N.45°W., 64 lks. dist., set iron posts, each 3 ft. long 1 in. diam., 33 ins. in ground for wit. cors. to  $\frac{1}{4}$  sec. cor., with brass caps marked

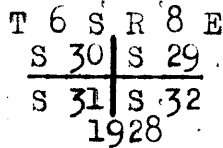


and WC in quadrants of brass caps nearest the corner.

Thence, N.0°03'E. on true line bet. secs. 31 and 32. ( $N\frac{1}{2}$ )  
Over level land, thru scattering undergrowth.

40.18 The cor. of secs. 29,30,31 and 32, which is a mesquite stake 4 ins. square 3 ft. long, no marks visible, lying on a mound of earth. Set stake 46 ins. in ground at true point for cor., and

At points N.45°E., S.45°E., S.45°W. and N.45°W., 64 lks. dist., set iron posts, each 3 ft. long 1 in. diam., 33 ins. in ground for wit. cors. to cor. of secs. 29,30, 31 and 32, with brass caps marked



and WC in quadrants of brass caps nearest the corner.

Land: Level.  
Soil: Clayloam, 1st and 2d rate.  
Timber: None.  
Undergrowth: Greasewood, mesquite and sage.

From the cor. of secs. 28,29,32 and 33.  
S.89°49'W. on true line bet. secs. 29 and 32.  
Over level land, across cultivated land.

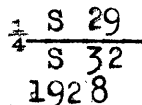
3.60 Fence extends N. and S.; cor. of fences extending N.,S.,W. and E. bears N., 46 lks. dist.; cor. of fences extending N.,S.,E. and W. bears S., 46 lks. dist.;

8.70 Fence extends N. and S.; cor. of fences extending N.,S. and E. bears N., 46 lks. dist.; cor. of fences extending N.,S.,E. and W. bears S., 46 lks. dist.; leave cultivated land, continue thru scattering undergrowth.

20.10 Cor. of fences extending S. and E. bears S., 46 lks. dist.

40.09 Point for  $\frac{1}{4}$  sec. cor., falls under fence, extends N. and S.

At points N.45°E., S.45°E., S.45°W. and N.45°W., 64 lks. dist., set iron posts, each 3 ft. long 1 in. diam., 33 ins. in ground for wit. cors. to  $\frac{1}{4}$  sec. cor., with brass caps marked



and WC in quadrants of brass caps nearest point for cor.

80.18 The cor. of secs. 29,30,31 and 32.

Land: Level.  
Soil: Clayloam, 1st and 2d rate.  
No timber.  
Undergrowth: Greasewood, mesquite and sage.

Resurvey of the Subdivisions  
of  
T. 6 S., R. 8 E.

Chains

From the point for cor. of secs. 25, 30, 31 and 36, on W.  
boundary of Tp., hereinbefore described.  
S. 89° 40' E. on true line bet. secs. 30 and 31. (W $\frac{1}{2}$ )  
Over level land, thru scattering undergrowth.

7.40

Casa Grande-Florence Canal, 30 lks. wide, course SW.

8.00

Cor. of fences extending E. and S. bears S., 10 lks. dist.

42.60

The  $\frac{1}{4}$  sec. cor., which is a mesquite stake 3 ins. square,  
12 ins. above ground and marked  $\frac{1}{4}$  on N. side, at cor.  
of fences extending S. and W.

At points N. 45° E., S. 45° E., S. 45° W. and N. 45° W., 64 lks.  
dist., set iron posts, each 3 ft. long 1 in. diam., 33  
ins. in ground for wit. cors. to  $\frac{1}{4}$  sec. cor., with brass  
caps marked

$$\begin{array}{r} \frac{1}{4} \text{ S } 30 \\ \frac{1}{4} \text{ S } 31 \\ \hline 1928 \end{array}$$

and WC in quadrants of brass caps nearest point for cor.

Thence, S. 89° 50' E. on true line bet. secs. 30 and 31. (E $\frac{1}{2}$ )  
Over level land, thru scattering undergrowth.

40.01

The cor. of secs. 29, 30, 31 and 32.

Land: Level.

Soil: Clayloam, 1st and 2d rate.

Timber: None.

Undergrowth: Greasewood, mesquite and sage.

N. 0° 08' E. on true line bet. secs. 29 and 30.  
Over level land, thru scattering undergrowth.

36.20

Casa Grande-Florence canal, 30 lks. wide, course W.

38.00

Intersection of unimproved roads, extend E., W. and N.

40.02

Point for  $\frac{1}{4}$  sec. cor.; falls in unimproved road.

At points N. 45° E., S. 45° E., S. 45° W. and N. 45° W., 64 lks.  
dist., set iron posts, each 3 ft. long 1 in. diam., 33  
ins. in ground for wit. cors. to  $\frac{1}{4}$  sec. cor., with brass  
caps marked

$$\begin{array}{r} \frac{1}{4} \\ \text{S } 30 \text{ | S } 29 \\ \hline 1928 \end{array}$$

and WC in quadrants of brass caps nearest point for cor.  
Cor. of fences extending N. and W. bears W., 78 lks. dist.

Power lines extending E. and W., directly over corner point.

79.54

Cor. of fences extending W. and S. bears W., 50 lks. dist.

80.04

The cor. of secs. 19, 20, 29 and 30, which is an iron rod,  
1 in. diam., set in concrete block under surface of im-  
proved road extending E. and W., at intersection of un-  
improved roads extending N. and S.

At points N. 45° E., S. 45° E., S. 45° W. and N. 45° W., 64 lks.  
dist., set iron posts, each 3 ft. long 1 in. diam., 33  
ins. in ground for wit. cors. to cor. of secs. 19, 20,  
29 and 30, with brass caps marked

$$\begin{array}{r} \text{T } 6 \text{ S } \text{R } 8 \text{ E} \\ \text{S } 19 \text{ | S } 20 \\ \hline \text{S } 30 \text{ | S } 29 \\ 1928 \end{array}$$

and WC in quadrants of brass caps nearest point for cor.

Resurvey of the Subdivisions  
of  
T. 6 S., R. 8 E.

BOOK 8840

chains

Land: Level.  
Soil: Clayloam, 1st and 2d rate.  
Timber: None.  
Undergrowth: Greasewood, mesquite and sage.

-----  
From point for cor. of secs. 20, 21, 28 and 29.  
S. 89° 45' W. on true line bet. secs. 20 and 29.  
Over level land, along center line of improved road.  
Cultivated land in sec. 29. Scattering undergrowth, sec. 20.

- 5.00 Cor. of fences extending E., W. and S. bears S., 50 lks. dist.
- 16.90 Cor. of fences extending E., W. and S. bears S., 50 lks. dist.
- 26.90 Cor. of fences extending E., W. and S. bears S., 50 lks. dist.
- 30.00 Cor. of fences extending E., W. and S. bears S., 50 lks. dist.  
West end of cultivation in sec. 29.

- 40.10 Point for 1/4 sec. cor. falls in improved road, bears E. and W.  
At points N. 45° E., S. 45° E., S. 45° W. and N. 45° W., 64 lks. dist., set iron posts, each 3 ft. long 1 in. diam., 33 ins. in ground for wit. cors. to 1/4 sec. cor., with brass caps marked

1/4 S 20  
1/4 S 29  
1928

- and WC in quadrants of brass caps nearest point for cor.
- Cor. of fences extending E., W. and S. bears S., 53 lks. dist.
- Telephone lines extending E. and W. bear N., 29 lks. dist.
- 60.00 Cor. of fences extending N. and W. bears N., 50 lks. dist.  
Cultivated land in sec. 20, to W. of fencing.
- 80.20 The cor. of secs. 19, 20, 29 and 30.

-----  
Land: Level.  
Soil: Clayloam, 1st and 2d rate.  
Undergrowth: Greasewood, mesquite and sage.  
Timber: None.

-----  
From the cor. of secs. 19, 24, 25 and 30 on W. bdy. of Tp.,  
hereinbefore described.  
S. 89° 01' E. on true line bet. secs. 19 and 30. (W 1/2)  
Over level land, along improved road. Land in sec. 19  
is under cultivation. Scattering undergrowth in sec. 30.

- 41.98 Point for 1/4 sec. cor., determined from collateral evidence, i.e., center line of improved road, extends E. and W., and property fencing, extends N. and S.

At points N. 45° E., S. 45° E., S. 45° W. and N. 45° W., 64 lks. dist., set iron posts, each 3 ft. long 1 in. diam., 33 ins. in ground for wit. cors. to 1/4 sec. cor., with brass caps marked

1/4 S 19  
1/4 S 30  
1928

and WC in quadrants of brass caps nearest point for cor.  
Cor. of fences extending E., W. and N. bears N., 58 lks. dist.  
Cor. of fences extending E. and S. bears S., 47 lks. dist.

Thence, S. 89° 25' E. on true line bet. secs. 19 and 30. (E 1/2)  
Over level land, along improved road. Cultivated land to N., scattering undergrowth to S.

- 30.00 A ranch house bears N., 4 chs. dist.
- 32.30 Well and pump house bears N., 1 1/2 chs. dist.
- 40.00 The cor. of secs. 19, 20, 29 and 30.

Resurvey of the Subdivisions  
of

T. 6 S., R. 8 E.

chains

Land: Level.  
Soil: Clayloam, 1st and 2d rate.  
Timber: None.  
Undergrowth: Greasewood, mesquite and sage.

N.0°06'E. on true line bet. secs. 19 and 20.  
Over level land, along unimproved road, bet. cultivated fields.

- .46. Cor. of fences extending N. and E. bears E., 45 lks. dist.  
.46 Cor. of fences extending N. and W. bears W., 45 lks. dist.  
3.90 A house bears E., 130 lks. dist.  
20.20 Cor. of fences extending S. and E. bears E., 45 lks. dist.  
N. end of cultivated land in sec. 20; scattering brush.  
39.95 Cor. of fences extending N., S. and W. bears W., 40 lks. dist.  
N. end of cultivation in sec. 19.  
39.95 Point for  $\frac{1}{4}$  sec. cor. falls in unimproved road.

At points N.45°E., S.45°E., S.45°W. and N.45°W., 64 lks. dist., set iron posts, each 3 ft. long 1 in. diam., 33 ins. in ground for wit. cors. to  $\frac{1}{4}$  sec. cor., with brass caps marked

$\frac{1}{4}$   
S 19 | S 20  
1928

and WC in quadrants of brass caps nearest point for cor.

- 79.45 Cor. of fences extending S. and W. bears W., 43 lks. dist.  
79.90 Point for cor. of secs. 17, 18, 19 and 20, determined from collateral evidence, i.e., center line of unimproved roads (at intersection) extending N., S., E. and W., and property fencing to NE., NW. and SW.

At points N.45°E., S.45°E., S.45°W. and N.45°W., 64 lks. dist., set iron posts, each 3 ft. long 1 in. diam., 33 ins. in ground for wit. cors. to cor. of secs. 17, 18, 19 and 20, with brass caps marked

T 6 S R 8 E  
S 18 | S 17  
S 19 | S 20  
1928

and WC in quadrants of brass caps nearest point for cor.

Land: Level.  
Soil: Clayloam, 1st and 2d rate.  
Timber: None.  
Undergrowth: Greasewood, mesquite and sage.

From point for cor. of secs. 16, 17, 20 and 21.  
S.89°41'W. on true line bet. secs. 17 and 20. (E $\frac{1}{2}$ )  
Over level land, along center line of unimproved roadway, thru undergrowth.

- 20.27 Cor. of fences extending N. and W. bears N., 45 lks. dist.  
30.06 Cor. of fences extending E., W. and N. bears N., 45 lks. dist.  
40.06 The  $\frac{1}{4}$  sec. cor., which is the remains of a mesquite stake, 3 ins. square, dug up from center line of unimproved road, extending E. and W.; reset stake to 10 ins. under surface of ground and  
At points N.45°E., S.45°E., S.45°W., and N.45°W., 64 lks. dist., set iron posts, each 3 ft. long 1 in. diam., 33

Resurvey of the Subdivisions

of  
T. 6 S., R. 8 E.

BOOK 3840

chains

ins. in ground for wit. cors. to  $\frac{1}{4}$  sec. cor., with brass caps marked

$\frac{1}{4}$  S 17  
 $\frac{1}{4}$  S 20  
1928

and WC in quadrants of brass caps nearest the corner.  
Cor. of fences extending E.,W.and N. bears N.,44 lks.dist.  
Cor. of fences extending E.,W.and S.bears S.45 lks. dist.

Thence, S.89°51'W. on true line bet. secs. 17 and 20. ( $W\frac{1}{2}$ )  
Over level land, along center line of unimproved roadway,  
thru scattering undergrowth.

19.67 Cor. of fences extending E.,W.and N. bears N.,45 lks.dist.  
Cor. of fences extending E.and S. bears S.,45 lks.dist.

40.10 Point for cor. of secs. 17,18,19 and 20.

Land: Level.  
Soil: Claylaam, 1st and 2d rate.  
Timber: None.  
Undergrowth: Greasewood, mesquite and sage.

-----  
From the cor. of secs. 13,18,19 and 24, on W. bdy. of Tp.,  
hereinbefore described.  
S.89°10'E. on true line bet. secs. 18 and 19.  
Over level land, along center of unimproved road, thru  
scattering brush.

40.20 A house bears N., 1 ch. dist.

41.18 Point for  $\frac{1}{4}$  sec. cor., falls in roadway, bears E. and W.

At points N.45°E., S.45°E., S.45°W. and N.45°W., 64 lks.  
dist., set iron posts, each 3 ft. long 1 in. diam., 33  
ins. in ground for wit. cors. to  $\frac{1}{4}$  sec. cor., with  
brass cpas marked

$\frac{1}{4}$  S 18  
 $\frac{1}{4}$  S 19  
1928

and WC in quadrants of brass caps nearest point for cor.  
Cor. of fences extending E.,W.and N. bears N.,48 lks.dist.  
Fence extending E. and W. bears S., 44 lks.dist.  
Telephone line extending E. and W. bears N.,42 lks.dist.  
Land in SE $\frac{1}{4}$  sec. 18 is under cultivation.

47.49 E. end of telephone line from W. bears N.,42 lks.dist.  
Telephone line runs to house.

48.00 A house bears N., 2 $\frac{1}{2}$  chs. dist.

61.24 Cor. of fences extending N. and W. bears N.,48 lks.dist.

81.28 The point for cor. of secs. 17,18,19 and 20.

Land: Level.  
Soil: Clayloam, 1st and 2d rate.  
Timber: None.  
Undergrowth: Greasewood, mesquite and sage.

-----  
From point for cor. of secs. 17,18,19 and 20.  
N.0°28'W. on true line bet. secs. 17 and 18.  
Over level land, along winding road in roadway. Cultiv-  
ated land in sec. 18, scattering brush in sec. 17.

.45 Cor. of fences extending N. and W. bears W.,44 lks.dist.  
cor. of fences extending N.and E. bears E.,48 lks.dist.

20.22 Cor. of fences extending N.,S.and E. bears E.,46 lks.dist.

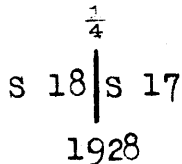
40.17 Point for  $\frac{1}{4}$  sec. cor., falls in unimproved roadway.



Resurvey of the Subdivisions  
of  
T. 6 S., R. 8 E.

chains

At points N.45°E., S.45°E., S.45°W. and N.45°W., 64 lks. dist., set iron posts, each 3 ft. long 1 in. diam., 33 ins. in ground for wit. cors. to  $\frac{1}{4}$  sec. cor., with brass caps marked

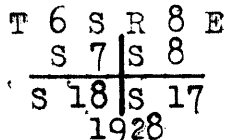


and WC in quadrants of brass caps nearest point for cor. Fence extending N. and S. bears E., 45 lks. dist.

79.72 Cor. of fences extending S. and E. bears E., 45 lks. dist.

80.34 Point for cor. of secs. 7, 8, 17 and 18, determined from collateral evidence, i.e., center line of roads (at intersection) extending N., S., E. and W.

At points N.45°E., S.45°E., S.45°W. and N.45°W., 64 lks. dist., set iron posts, each 3 ft. long 1 in. diam., 33 ins. in ground for wit. cors. to cor. of secs. 7, 8, 17 and 18, with brass caps marked



and WC in quadrants of brass caps nearest point for cor.

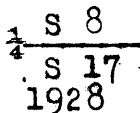
Land: Level.  
Soil: Clayloam, 1st and 2d rate.  
Timber: None.  
Undergrowth: Greasewood, mesquite and sage.

From point for cor. of secs. 8, 9, 16 and 17. S. 89°46'W. on true line bet. secs. 8 and 17. Over level land, thru scattering brush, along unimproved road.

19.70 Cor. of fences extending E., W. and N. bears N., 50 lks. dist.  
40.41 Cor. of fences extending E., W. and S. bears S., 40 lks. dist.

Point for  $\frac{1}{4}$  sec. cor. falls in roadway.

At points N.45°E., S.45°E., S.45°W. and N.45°W., 64 lks. dist., set iron posts, each 3 ft. long 1 in. diam., 33 ins. in ground for wit. cors. to  $\frac{1}{4}$  sec. cor., with brass caps marked



and WC in quadrants of brass caps nearest point for cor.

40.60 Cor. of fences extending N. and E. bears N., 50 lks. dist.

80.82 The point for cor. of secs. 7, 8, 17 and 18.

Land: Level.  
Soil: Clayloam, 1st and 2d rate.  
Timber: None.  
Undergrowth: Greasewood, mesquite and sage.

Resurvey of the Subdivisions

of  
T. 6 S., R. 8 E.

BOOK 3840

chains

From the cor. of secs. 7, 12, 13 and 18, on W. bdy. of Tp. hereinbefore described.  
S. 89° 23' E. on true line bet. secs. 7 and 18. (W 1/2)  
Over level land, thru brush, along unimproved roadway.

39.59 The 1/4 sec. cor., which is a mesquite stake, 4 ins. square 14 ins. above ground, marked 1/4 S on N. side. Reset this stake, which is 3 ft. long, 42 ins. in ground and  
At points N. 45° E., S. 45° E., S. 45° W. and N. 45° W., 64 lks. dist., set iron posts, each 3 ft. long 1 in. diam., 33 ins. in ground for wit. cors. to 1/4 sec. cor., with brass caps marked

1/4 S 7  
1/4 S 18  
1928

and WC in quadrants of brass caps nearest true corner.  
Cor. of fences extending E., W. and S. bears S., 45 lks. dist.  
Cor. of fences extending E., W. and N. bears N., 45 lks. dist.

Thence, S. 89° 27' E. on true line bet. secs. 7 and 18. (E 1/2)  
Over level land, thru brush, along unimproved roadway.

40.09 Point for cor. of secs. 7, 8, 17 and 18.

Land: Level.  
Soil: Clay loam, 1st and 2d rate.  
Timber: None.  
Undergrowth: Greasewood, mesquite and sage.

From point for cor. of secs. 7, 8, 17 and 18.  
N. 0° 12' E. on true line bet. secs. 7 and 8.  
Over level land, thru brush, along unimproved roadway.

.30 Cor. of fences extending N. and W. bears W., 45 lks. dist.  
4.00 Well, bears W., 2 chs. dist.  
19.90 Cor. of fences extending N. and E. bears E., 50 lks. dist.

39.96 Cor. of fences extending N., S. and E. bears E., 38 lks. dist.  
Cor. of fences extending W. and S. bears W., 40 lks. dist.

40.06 Point for 1/4 sec. cor. falls in roadway.

At points N. 45° E., S. 45° E., S. 45° W. and N. 45° W., 64 lks. dist. set iron posts, each 3 ft. long 1 in. diam., 33 ins. in ground for wit. cors. to 1/4 sec. cor., with brass caps marked

1/4  
S 7 | S 8  
1928

and WC in quadrants of brass caps nearest point for cor.

79.59 Cor. of fences extending S. and E. bears E., 48 lks. dist.

80.12 The cor. of secs. 5, 6, 7 and 8, which is the remains of a mesquite stake, 4 ins. sq, 6 ins. long, buried under surface of ground at intersection of unimproved road extending N. and S. and improved road extending E. and W.

At points N. 45° E., S. 45° E., S. 45° W. and N. 45° W., 64 lks. dist., set iron posts, each 3 ft. long 1 in. diam., 33 ins. in ground for wit. cors. to cor. of secs. 5, 6, 7 and 8, with brass caps marked

T 6 S R 8 E  
S 6 | S 5  
S 7 | S 8  
1928

Resurvey of the Subdivisions  
of  
T. 6 S., R. 8 E.

chains	
	<p>and WC in quadrants of brass caps nearest the corner.</p> <p>Land: Level. Soil: Clayloam, 1st and 2d. rate. Timber: None. Undergrowth: Greasewood, mesquite and sage.</p> <hr/> <p>From the cor. of secs. 4, 5, 8 and 9. S. 89° 40' W. on true line bet. secs. 5 and 8. (E½) Over level land, along improved road, thru scattering brush.</p>
41.12	<p>Point for ¼ sec. cor., determined from collateral evidence, i.e., center line of improved road extending E. and W., and property fences extending N. and S.</p> <p>At points N. 45° E., S. 45° E., S. 45° W. and N. 45° W., 64 lks. dist., set iron posts, each 3 ft. long 1 in. diam., 33 ins. in ground for wit. cors. to ¼ sec. cor., with brass caps marked</p> <p style="text-align: center;"> <math display="block">\frac{1}{4} \frac{S \ 5}{S \ 8}</math> 1928 </p> <p>and WC in quadrants of brass caps nearest point for cor. Cor. of fences extending E., W. and N. bears N., 45 lks. dist. Cor. of fences extending E., W. and S. bears S., 49 lks. dist. Power line extending E. and W. bears N., 37 lks. dist.</p> <p>Thence, West on true line bet. secs. 5 and 8. (W½) Over level land, along improved road.</p>
18.00	Ranch house of Earl Buttrick bears S., 2½ chs. dist.
39.68	The cor. of secs. 5, 6, 7 and 8.
	<p>Land: Level. Soil: Clayloam, 1st and 2d. rate. Timber: None. Undergrowth: Greasewood, mesquite and sage.</p> <hr/> <p>From the cor. of secs. 1, 6, 7 and 12, on W. bdy. of Tp., hereinbefore described. S. 88° 59' E. on true line bet. secs. 6 and 7. Over level land, along improved roadway.</p>
39.42	<p>Point for ¼ sec. cor., determined from collateral evidence i.e., center line of improved road extending E. and W. and property fences to N. and S.</p> <p>At points N. 45° E., S. 45° E., S. 45° W. and N. 45° W., 64 lks. dist., set iron posts, each 3 ft. long 1 in. diam., 33 ins. in ground for wit. cors. to ¼ sec. cor., with brass caps marked</p> <p style="text-align: center;"> <math display="block">\frac{1}{4} \frac{S \ 6}{S \ 7}</math> 1928 </p> <p>and WC in quadrants of brass caps nearest point for cor. Cor. of fences extending E., W. and N. bears N., 46 lks. dist. Cor. of fences extending W. and S. bears S., 46 lks. dist.</p> <p>Thence, S. 89° 33' E. on true line bet. secs. 6 and 7. (E½) Over level land, along improved road.</p>
19.88	Cor. of fences extending E., W. and N. bears N., 45 lks. dist.
30.68	Cor. of fences extending E., W. and N. bears N., 45 lks. dist.
33.68	A house bears N., 2½ chs. dist.
39.62	The cor. of secs. 5, 6, 7 and 8.

Resurvey of the Subdivisions

of  
T. 6 S., R. 8 E.

BOOK 3840

chs. ins

Land: Level.  
Soil: Clayloam, 1st and 2d rate.  
Timber: None.  
Undergrowth: Greasewood, mesquite and sage.

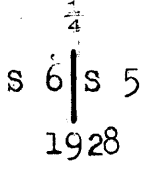
N.0°16'E. on true line bet. secs. 5 and 6. (S $\frac{1}{2}$ )  
Over level land, along unimproved roadway.

.38 Power line extends E. and W.; cor. pole of power line extending E., W. and S. bears E., 38 lks. dist.

.46 Cor. of fences extending N. and E. bears E., 46 lks. dist.  
Cor. of fences extending N. and W. bears W., 46 lks. dist.

40.38 The  $\frac{1}{4}$  sec. cor., which is a mesquite stake 2 ins. square, 2 $\frac{1}{2}$  ft. long, marked  $\frac{1}{2}$  S on W. side, lying on a mound of earth. Alongside is an iron pipe 1 in. diam., 2 ins. above ground, marking original cor. point. Bury stake and pipe to 6 ins. below surface of ground and

At points N.45°E., S.45°E., S.45°W. and N.45°W., 64 lks. dist., set iron posts, each 3 ft. long 1 in. diam., 33 ins. in ground for wit. cors. to  $\frac{1}{4}$  sec. cor., with brass caps marked



and WC in quadrants of brass caps nearest the corner.  
Cor. of fences extending S. and E. bears E., 46 lks. dist.  
Cor. of fences extending N., S. and W. bears W., 44 lks. dist.

Continue measurement on same course, bet. secs. 5 and 6. (N $\frac{1}{2}$ )

80.38 Cor. of fences extending N., S. and W. bears W., 46 lks. dist.  
cor. of fences extending N. and E. bears E., 46 lks. dist.

93.00 A house bears W. about 32 chs. dist.

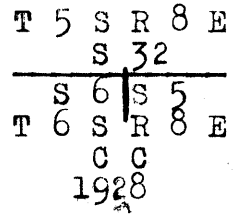
101.10 A well bears E., 140 lks. dist.

116.04 Cor. of fences extending S. and W. bears W., 60 lks. dist.

Cor. of fences extending S. and E. bears E., 60 lks. dist.  
cultivated land in NW. part of sec. 5.

116.78 Intersect 1st Stand. Par. S., at accepted point for closing cor. of secs. 5 and 6, which is N.89°28'E., 1.03 chs. dist. from the stand.  $\frac{1}{4}$  sec. cor. sec. 32, T.5 S., R.8 E., described in book B. Point for closing cor. is determined from collateral evidence (for departure), i.e., center line of road extending S. and property fence cors. to SE. and SW.

At points N.45°E., S.45°E., S.45°W. and N.45°W., 64 lks. dist., set iron posts, each 3 ft. long 1 in. diam., 33 ins. in ground for wit. cors. to closing cor. of secs. 5 and 6, with brass caps marked



and WC in quadrants of brass caps nearest point for cor.  
Fence extending E. and W. bears N., 32 lks. dist.  
A house bears S.53°E., 3 $\frac{1}{2}$  chs. dist.

Land: Level. Soil: Clayloam, 1st and 2d rate.  
Timber: None.  
Undergrowth: Greasewood, mesquite and sage.

The continued satisfactory adjustment of the solar apparatus of the instruments used in the execution of the resurveys described in the foregoing notes is indicated from field tests of said instruments described in book "H" of this group.

GENERAL DESCRIPTION

This township is situated in the valley of the Gila River and the surface is entirely level.

The drainage is north westerly to the Gila River.

The soil is a clayloam and generally first rate and tillable.

The township is devoid of trees; undergrowth is scattering and consists of mesquite, greasewood and sage. Sage brush is general on lands that have been cleared and later neglected.

There is no surface water except in the Casa Grande<sup>ward</sup> Florence canal running south in secs. 13 and 24 to the Picacho Reservoir, which occupies most of secs. 25 and 36 and part of secs. 26 and 35, and a continuation of the same canal running westerly thru the first and second tiers of sections. There are numerous wells in the township, and water is found at depths of 15 to 75 feet.

Lands under cultivation are in the initial stages of improvement, and scattering thruout the township.

Unimproved/lanes follow many of the section lines. The new Phoenix-Tucson Highway, now under construction, is along the third meridional line thru the township. The Southern Pacific Railroad bears N. and S. thru the 3d range of sections. The townsites of Randolph in secs. 9 and 10, and La Palma in secs. 27 and 28 are stations on this railroad

There are no indications of mineral activity in the township.

BOOK 8840

4-680

FIELD ASSISTANTS.

NAMES.	CAPACITY.
<u>To Dupree R. Averill</u>	
Frank Burgess	First chairman.
Dave Cummins	Second Chairman.
Cecil Emmons	Flagman
Elliott Pierson	Cornerman
<u>To Roger F. Wilson</u>	
Howard Beard	First chairman
Robert Depue	Second chairman
Ben Randall	Flagman
Clair Pierson	Cornerman
<u>To Otis O. Gould</u>	
Fred Pender	First chairman
Earl Endicott	Second chairman
Glenn Thomas	Flagman
Mark Anderson	Axman
M. E. Brassfield	Cornerman

CERTIFICATE OF UNITED STATES SURVEYOR.

I, Roger F. Wilson U.S. Transitman, hereby certify upon honor that, in pursuance of special instructions received from the District Cadastral Engineer, for Group 150, Arizona bearing date of the 18th day of February, 1928, I have well, faithfully, and truly in my own proper person, and in strict conformity with said instructions, the Manual of Surveying Instructions, and the laws of the United States, surveyed all those parts or portions of

the Subdivision Lines of

Township 6 South, Range 8 East of the Gila and Salt River Base and Meridian, in the State of Arizona, which are represented in the foregoing field notes as having been executed by me, and under my direction; and that all the corners of said survey have been established and perpetuated in strict accordance with the Manual of Surveying Instructions, and the special written instructions of the District Cadastral Engineer, for Group 150, Arizona, and in the specific manner described in the field notes, and that the foregoing are the original field notes of such survey.

Place: Phoenix, Arizona.

Date: June 2, 1928.

Roger F. Wilson U.S. Transitman

APPROVAL

OFFICE OF THE UNITED STATES SURVEYOR GENERAL

19

The foregoing field notes of the survey of

executed by

under his special instructions dated, 19, having been critically examined, and the necessary corrections and explanations made, the said field notes, and the surveys they describe, are hereby approved.

U. S. Surveyor General

I certify that the foregoing transcript of the field notes of the above described surveys in

has been correctly copied from the original notes on file in this office.

U. S. Surveyor General





CERTIFICATE OF UNITED STATES SURVEYOR.

BOOK 3840

I, Otis O. Gould U.S. Transitman, hereby certify upon honor that, in pursuance of special instructions received from the District Cadastral Engineer, for Group 150, Arizona bearing date of the 18th day of February, 1928, I have well, faithfully, and truly in my own proper person, and in strict conformity with said instructions, the Manual of Surveying Instructions, and the laws of the United States, surveyed all those parts or portions of

the South Boundary

and

Subdivision Lines of

Township 6 South, Range 8 East of the Gila and Salt River Base and Meridian, in the State of Arizona, which are represented in

the foregoing field notes as having been executed by me, and under my direction; and that all the corners of said survey have been established and perpetuated in strict accordance with the Manual of Surveying Instructions, and the special written instructions of the District Cadastral Engineer, for Group 150, Arizona, and in the specific manner described in the field notes, and that the foregoing are the original field notes of such survey.

Place: Phoenix, Arizona.

Date: May 12, 1928.

Signature of Otis O. Gould, U.S. Transitman.

APPROVAL.

OFFICE OF THE UNITED STATES SURVEYOR GENERAL,

, 19

The foregoing field notes of the survey of

executed by

under his special instructions dated, 19, having been critically examined, and the necessary corrections and explanations made, the said field notes, and the surveys they describe, are hereby approved.

U. S. Surveyor General.

I certify that the foregoing transcript of the field notes of the above described surveys in has been correctly copied from the original notes on file in this office.

U. S. Surveyor General.

4-680

BOOK 3840

**FIELD ASSISTANTS.**

NAMES.	CAPACITY.
<i>See Page 59 hereof</i>	

BOOK 3840

CERTIFICATE OF UNITED STATES SURVEYOR.

I, Dupree R. Averill, U. S. Surveyor, hereby certify upon honor that, in pursuance of special instructions received from the District Cadastral Engineer, for Group 150, Arizona bearing date of the 18th day of February, 1928, I have well, faithfully, and truly in my own proper person, and in strict conformity with said instructions, the Manual of Surveying Instructions, and the laws of the United States, surveyed all those parts or portions of

the South Boundary

East Boundary

West Boundary


and Subdivision Lines of

Township 6 South, Range 8 East of the Gila and Salt

River Base and Meridian, in the State of Arizona, which are represented in the foregoing field notes as having been executed by me, and under my direction; and that all the corners of said survey have been established and perpetuated in strict accordance with the Manual of Surveying Instructions, and the special written instructions of the District Cadastral Engineer, for Group 150, Arizona, and in the specific manner described in the field notes, and that the foregoing are the original field notes of such survey.

Place: Phoenix, Arizona.

Date: May 14, 1928.



U. S. Surveyor.

APPROVAL.

OFFICE OF THE SUPERVISOR OF SURVEYS,

Denver, Colo., JUL 15 1929, 192

The foregoing field notes of the survey of

the South Boundary, East Boundary, West Boundary and

Subdivision Lines of


Township 6 South, Range 8 East

of the Gila and Salt River Base and Meridian, in the State of Arizona

executed by Dupree R. Averill, U.S. Surveyor and

executed by Roger F. Wilson, and Otis O. Gould, U.S. Transitmen.

under special instructions dated February 18, 1928 for Group 150, Ariz., having been critically examined, and the necessary corrections and explanations made, the said field notes, and the surveys they describe, are hereby approved.



U. S. Supervisor of Surveys.

~~I certify that the foregoing transcript of the field notes of the above described surveys in~~

~~has been correctly copied from the original notes on file in this office.~~

~~U. S. Surveyor General.~~