



FIELD NOTES

OF THE RESURVEY TOE

South Boundary

North Boundary

and

Part of the Subdivision Lines

of

Township 7 South Range 6 East

Of the Gila and Salt River Base and Meridian,

In the State of Arizona

EXECUTED BY

Otis O. Gould U.S. Transitman

In the capacity of U. S. Surveyor, under Special Instructions dated February 18, 1928, issued by the District Cadastral Engineer to govern surveys included in Group No. 150 Arizona, which were approved by the Commissioner of the General Land Office, March 8, 1928, and Assignment Instructions dated March 10, 1928.

Resurvey commenced April 2, 1928

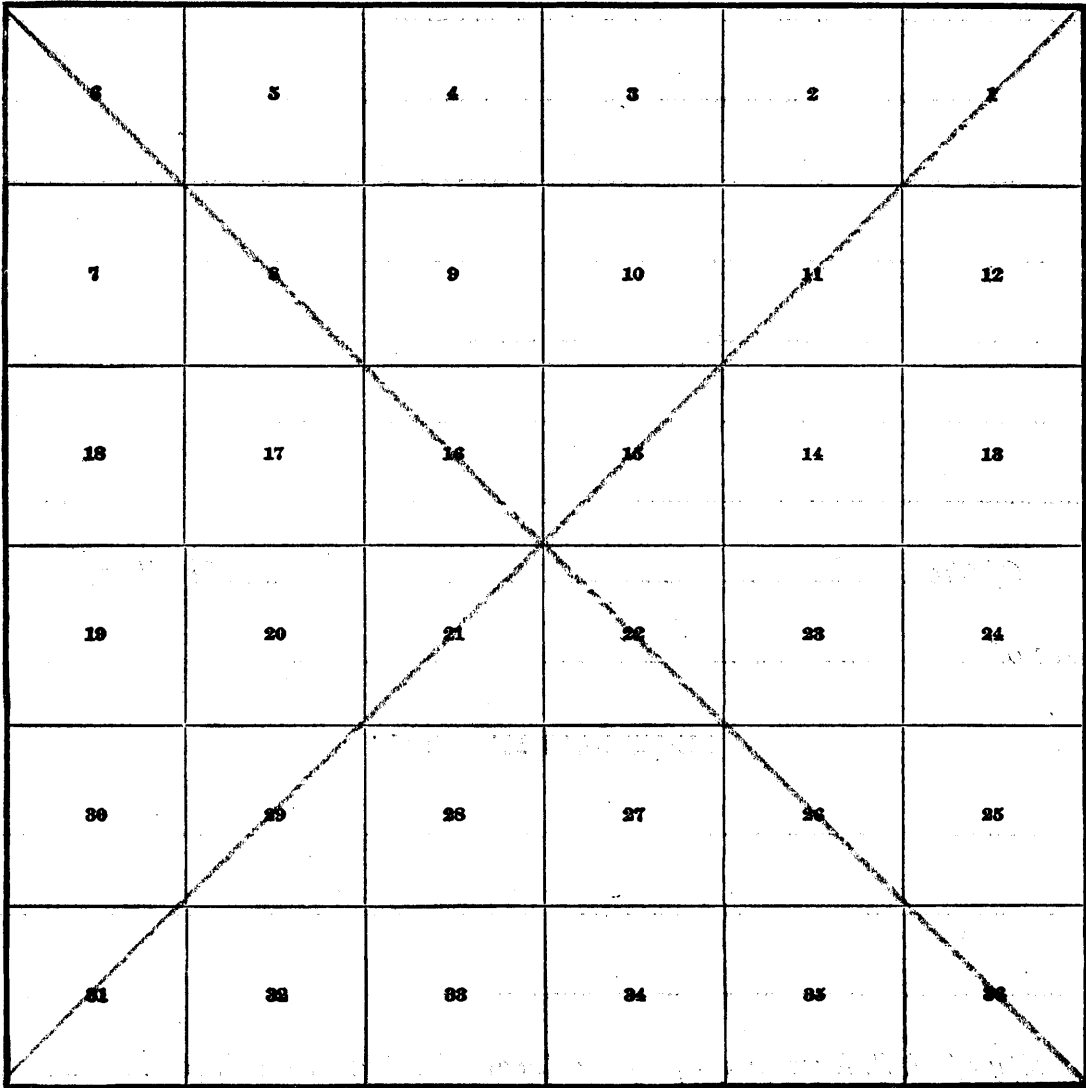
Resurvey completed April 10, 1928

3844

3844

~~INDEX DIAGRAM.~~

Township _____, *Range* _____

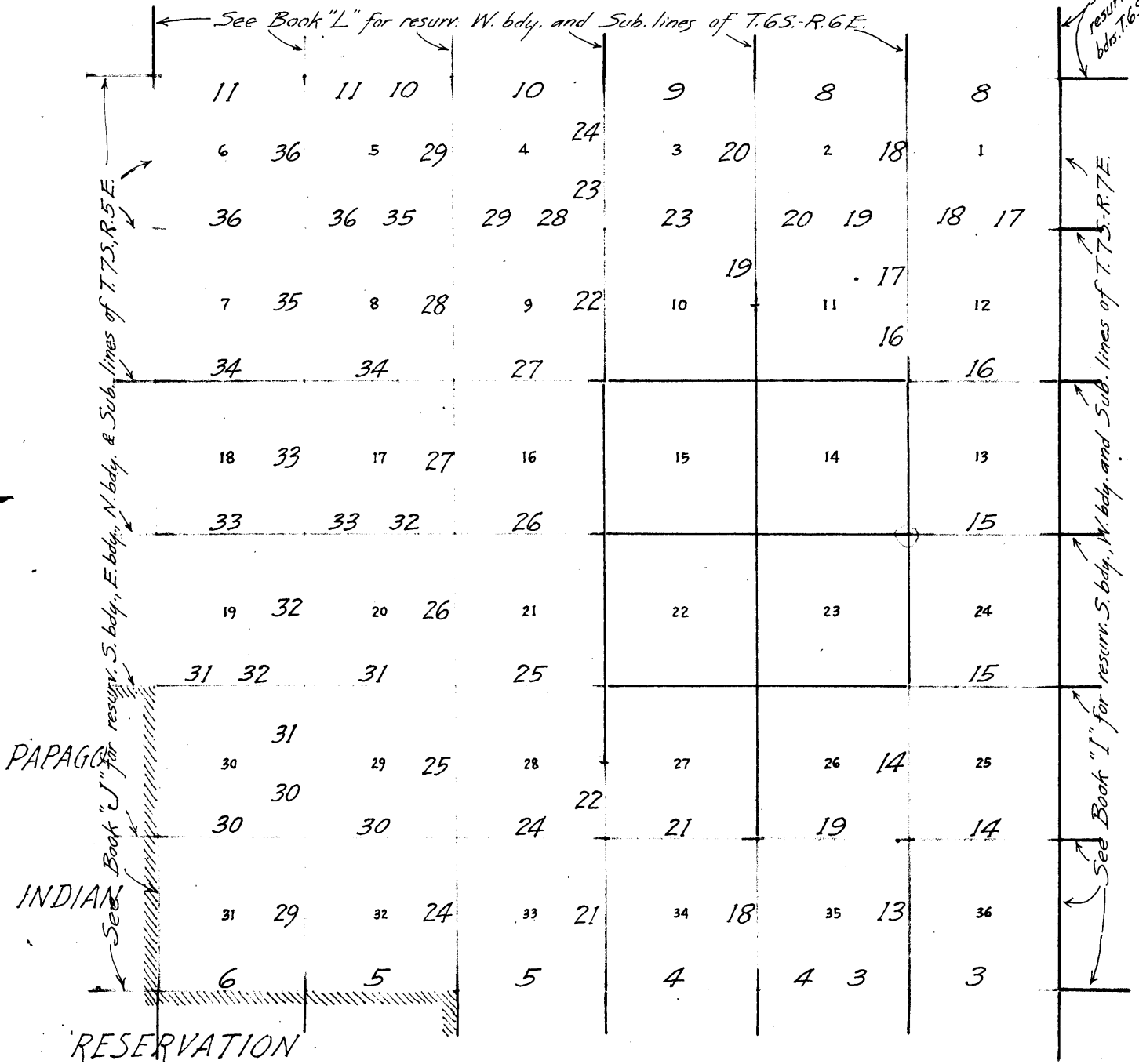


1A

Book "K"
 Group 150 Arizona
 Township 7 South Range 6 East

INDEX DIAGRAM

BOOK 3844



Resurveyed by Dupree P. Averill, U.S. Surveyor under instructions Group 150.

Resurveyed by Roger F. Wilson, U.S. Transitman, under instructions Group 150.

Resurveyed by Otis O. Gould, U.S. Transitman, under instructions Group 150.

Accepted surveys, retracements and resurveys.

Boundary of Papago Indian Reservation.

The resurveys herein described were commenced April 2, 1928, and executed by Otis O. Gould, U.S. Transitman, using Buff solar transit No. 10125. This instrument is equipped with Smith solar attachment and otherwise conforms to the standard requirements of the General Land Office. All azimuth determinations are accomplished with the solar attachment.

PRELIMINARY FIELD TEST.

April 1, 1928: at the station (described on Page 1 of Book A) near the center of sec. 29, T.6 S., R.6 E., G. and S.R. base and Meridian, Arizona, Latitude $32^{\circ}52\frac{1}{2}'N$, and longitude $111^{\circ}45'W$, and on the meridian established by Polaris observation of January 28th; examine the adjustments of the instrument and find no errors; then to test the workings of the solar apparatus, proceed as follows:

At 9h 0m a.m. app.t., set off $32^{\circ}52\frac{1}{2}'$ on the latitude arc, $4^{\circ}38\frac{1}{2}'N$ on the declination arc and determine a meridian with the solar which agrees with the true meridian.

At app. noon, with latitude arc unchanged, observe the sun on the meridian; the resultant reading of the declination arc is $4^{\circ}41'N$, which agrees with the computed declination of the sun.

At 3h 0m p.m. app.t., with the latitude arc unchanged, set off $4^{\circ}44'N$ on the declination arc and determine a meridian with the solar which agrees with the true meridian.

As all of the observations taken during the usual hours of solar work agree within 1' of the true meridian, conclude that the instrument is in adjustment.

All measurements are made with a Lallie steel tape 5 chs. in length, compared with a Lufkin standard and found correct.

The measurements are taken on the slope, the vertical angles read with a clinometer and the slope measurements properly reduced to true horizontal distances, for final entry in the field notes.

Resurvey of the South Boundary

T. 7 S., R. 6 E.

BOOK 3844

chains

Resurvey

From the cor. of Ts.7 and 8 S., Rs.6 and 7 E., described in book "I"
S.89°20'W. on true line bet. secs. 1 and 36. (E $\frac{1}{2}$)
Over level land, thru scattering undergrowth.

39.98 The $\frac{1}{4}$ sec. cor., which is a mesquite stake 4 ins. square, 12 ins. above ground, scribe marks not legible. In place of stake, which is deposited alongside,

Set an iron post 3 ft. long 1 in. diam., 33 ins.in ground for $\frac{1}{4}$ sec. cor., with brass cap marked

$\frac{1}{4}$ S 36
 $\frac{1}{4}$ S 1

1928

Raise a mound of stone 2 ft. base 1 $\frac{1}{2}$ ft. high N.of cor.

Thence, N.89°56'W. on true line bet. secs. 1 and 36. (W $\frac{1}{2}$)
Over level land, thru scattering undergrowth.

40.12 The cor. of secs. 1,2,35 and 36, which is the remains of a mesquite stake, under surface of ground. Alongside is an unmarked stone 12x7x6 ins. In place of stake and stone, (stone is marked with a cross (X)) which are deposited alongside,

Set an iron post 3 ft. long 2 ins. diam., 33 ins.in ground for cor. of secs. 1,2,35 and 36, with brass cap marked

T 7 S R 6 E
S 35 | S 36
S 2 | S 1

T 8 S
1928

Raise a mound of stone 3 ft. base 2 ft. high W.of cor.

Land: Level.
Soil: Clayloam, 1st and 2d rate.
Timber: None.
Undergrowth: Greasewood, mesquite and sage.

N.89°49'W. on true line bet. secs. 2 and 35. (E $\frac{1}{2}$)
Over level land, thru scattering undergrowth.

.51 Cor. of fences extending S. and W. bears S., 45 lks.dist.
30.22 Cor. of fences extending E.,W.and S. bears S., 45 lks.dist.

40.18 The $\frac{1}{4}$ sec. cor., which is a mesquite stake 3 ins. square, 12 ins. above ground, marked $\frac{1}{4}$ S 35 on N., S 2 on S.side. In place of stake, which is deposited alongside,

Set an iron post 3 ft. long 1 in. diam., 33 ins.in ground for $\frac{1}{4}$ sec. cor., with brass cap marked

$\frac{1}{4}$ S 35
 $\frac{1}{4}$ S 2

1928

Raise a mound of stone 2 ft. base 1 $\frac{1}{2}$ ft. high N.of cor.

Cor. of fences extending N.,S.,E. and W. bears S., 47 lks. dist.

Resurvey of the South Boundary
of

T. 7 S. R. 6 E.

chains

Thence, S.89°54'W. on true line bet. secs. 2 and 35. (W $\frac{1}{2}$)
Over level land, thru scattering undergrowth.

12.75 Cor. of fences extending E. and S. bears S., 45 lks. dist.

39.76 Fence extends N. and S.; cor. of fences extending N. and
W. bears S., 41 lks. dist.

40.16 The cor. of secs. 2, 3, 34 and 35, which is the remains of
a mesquite stake, 4 ins. square, 12 ins. long, buried
in ground. No scribe marks visible. In place of stake,
which is deposited alongside,

Set an iron post 3 ft. long 2 ins. diam., 33 ins. in ground
for cor. of secs. 2, 3, 34 and 35, with brass cap marked

T 7 S R 6 E
S 34 | S 35
S 3 | S 2
T 8 S
1928

Raise a mound of stone 3 ft. base 2 ft. high W. of cor.

Land: Level.

Soil: Clayloam, 1st and 2d rate.

Timber: None.

Undergrowth: Greasewood, mesquite and sage.

S.89°54'W: on true line bet. secs. 3 and 34. (E $\frac{1}{2}$)
Over level land, thru scattering undergrowth.

33.60 Wash, 40 lks. wide, course N.80°W.

40.16 The $\frac{1}{4}$ sec. cor., which is a mesquite stake 4 ins. square,
12 ins. above ground, marked $\frac{1}{4}$ S 34 on N., S 3 on S. side.
In place of stake, which is deposited alongside,

Set an iron post 3 ft. long 1 in. diam., 33 ins. in ground
for $\frac{1}{4}$ sec. cor., with brass cap marked

$\frac{1}{4}$ S 34
 $\frac{1}{4}$ S 3
1928

Deposit a marked (X) stone alongside post, at base.

Cor. of fences extending E., W. and S. bears S., 46 lks. dist.
Thence, S.89°45'W. on true line bet. secs. 3 and 34. (W $\frac{1}{2}$)
Over level land, thru scattering undergrowth.

39.70 Cor. of fences extending S. and E. bears S., 46 lks. dist.

40.16 The cor. of secs. 3, 4, 33 and 34, which is a mesquite stake
4 ins. square, 12 ins. long, buried in ground. Alongside
is a mesquite post 8 ins. square, 12 ins. above ground
and marked S 34 on NE., S 3 on SE., R 6 E S 34 on SW.
and T 7 S S 33 on NW. side. In place of stake and post,
which are deposited alongside,

Set an iron post 3 ft. long 2 ins. diam., 33 ins. in ground
for cor. of secs. 3, 4, 33 and 34, with brass cap marked

T 7 S R 6 E
S 33 | S 34
S 4 | S 3
T 8 S
1928

Deposit a marked (X) stone alongside post, at base.

Resurvey of the South Boundary
of
T. 7 S., R. 6 E.

BOOK 3844

chains

Land: Level.
Soil: Clayloam, 1st and 2d rate.
Timber: None.
Undergrowth: Mesquite, sage and greasewood.

N.89°30'W. on true line bet. secs. 4 and 33.
Over level land, thru scattering undergrowth.

.47 Cor. of fences extending N. and W. bears N., 45 lks. dist.
10.46 Cor. of fences extending N. and E. bears N., 45 lks. dist.

40.13 Set an iron post 3 ft. long 1 in. diam., 33 ins. in ground
for 1/4 sec. cor., with brass cap marked

1/4 S 33
4 S 4

1928

Deposit a marked (X) stone alongside post, at base.

80.26 The cor. of secs. 4, 5, 32 and 33, (also a cor. of bdy. of the
Papago Indian Reservation) which is a mesquite stake
4 ins. square, 14 ins. above ground and marked with 4
notches on E. side. No other marks visible. Alongside
is an iron pipe 3 ins. diam., 10 ins. above ground. In
place of stake and pipe, which are deposited alongside,

Set an iron post 3 ft. long 2 ins. diam., 33 ins. in ground
for cor. of secs. 4, 5, 32 and 33, with brass cap marked

T 7 S R 6 E
S 32 | S 33
P S 5 | S 4
I T 8 S
R 1928

Deposit a marked (X) stone alongside post, at base.

Land: Level.
Soil: Clayloam, 1st and 2d rate.
Timber: None.
Undergrowth: Greasewood, mesquite and sage.

(of Papago Indian Reservation.)
S.89°58'W. on true line bet. secs. 5 and 32, (on the bdy./
Over level land, thru scattering undergrowth.

6.90 Old winding road, bears NE. and SW.
28.00 Wash, 20 lks. wide, course NW.

40.07 Set an iron post 3 ft. long 1 in. diam., 33 ins. in ground
for 1/4 sec. cor., with brass cap marked

1/4 S 32
4 S 5
PIR

1 928

Deposit a marked (X) stone alongside post, at base.

80.14 The cor. of secs. 5, 6, 31 and 32, which is a mesquite post
6x8 ins. 3 ft. above ground and marked S 32 on NE. side.
No other scribe marks legible. Marked BM on top. In
place of post, which is reset alongside,

Set an iron post 3 ft. long 2 ins. diam., 33 ins. in ground
for cor. of secs. 5, 6, 31 and 32, on the bdy. of Papago
Indian Reservation, with brass cap marked

Resurvey of the South Boundary

of

T. 7. S., R. 6. E.

chains

T	7	S	R	6	E
S	31	S	32		
S	6	S	5		
T 8 S					
PIR					
1928					

Deposit a marked (X) stone alongside post, at base.

Land: Level.

Soil: Clayloam, 1st and 2d rate.

Timber: None.

Undergrowth: Mesquite, greasewood, and sage.

(of Papago Indian Reservation.

S. 89°58'W. on true line bet. secs. 6 and 31, (on the bdy.
Over level land, thru scattering undergrowth.

40.18 The $\frac{1}{4}$ sec. cor., which is a mesquite stake 4 ins. square,
10 ins. above ground, marked $\frac{1}{4}$ S on N. side. In place
of stake, which is deposited alongside,

Set an iron post 3 ft. long 1 in. diam., 33 ins. in ground
for $\frac{1}{4}$ sec. cor., with brass cap marked

$\frac{1}{4}$	S	31
$\frac{1}{4}$	S	6
PIR		
1928		

Deposit a marked (X) stone alongside post, at base.

Continue measure, same course, true line bet. secs. 6 and 31.

69.90 Road, bears NE. and SW.

80.25 Old road, bears N. and S.

80.33 The cor. of Ts. 7 and 8 S., Rs. 5 and 6 E., described in
book "J".

Land: Level.

Soil: Clayloam, 1st and 2d rate.

Timber: None.

Undergrowth: Greasewood, mesquite and sage.

Resurvey of the North Boundary
of
T. 7 S., R. 6 E.

BOOK 3844

chains

The north boundary of this township was surveyed in 1887, by R. C. Powers, U.S.D.S.

There is no retracement or resurvey of the north boundary of this township of record.

The following notes describe a dependent resurvey of the north boundary of T.7 S., R.6 E., preserving the alignment between accepted local cors. or accepted points for cors., as determined from collateral evidence, and reestablishing lost cors. by direct proportion.

Retracement for Resurvey

From the cor. of Ts.6 and 7 S., Rs.6 and 7 E., described in book "H".

West on a random line bet. secs. 1 and 36, 2 and 35.

40.00 Find no trace of 1/4 sec. cor. Set temp. cor.

80.00 Find no trace of cor. of secs. 1,2,35 and 36, Set temp. cor.

120.00 Find no trace of 1/4 sec. cor. Set temp. cor.

161.20 Fall 42 lks. N. of accepted point for cor. of secs. 2, 3, 34 and 35.

Thence, west on a random line bet. secs. 3 and 34.

40.00 Find no trace of 1/4 sec. cor. Set temp. cor.

80.38 Fall 21 lks. N. of the accepted cor. of secs. 3,4,33 and 34.

Thence, west on a random line bet. secs. 4 and 33.

40.00 Find no trace of 1/4 sec. cor. Set temp. cor.

80.06 Fall 2 lks. N. of the accepted point for cor. of secs. 4, 5, 32 and 33.

Thence, west on a random line bet. secs. 5 and 32.

40.00 Find no trace of 1/4 sec. cor. Set temp. cor.

79.80 Fall 2 lks. N. of accepted point for cor. of secs. 5,6, 31 and 32.

Thence, west on a random line bet. secs. 6 and 31.

40.00 Find no trace of 1/4 sec. cor. Set temp. cor.

78.94 Fall 2 lks. N. of the cor. of Ts.6 and 7 S., Rs.5 and 6 E., described in book "J".

Resurvey of the North Boundary

of

T. 7 S., R. 6 E.

chains

Resurvey

From the cor. of Ts.6 and 7 S., Rs.6 and 7 E., described in book "H".

S.89°51'W. on true line bet. secs. 1 and 36.

Over level land, along center line of improved road, thru scattering undergrowth.

40.30 Point for $\frac{1}{4}$ sec. cor. Falls in graded road, not a suitable place for reestablishment of permanent cor.monument,

At points N.45°E., S.45°E., S.45°W. and N.45°W., 64 lks. dist., set iron posts, each 3 ft. long 1 in. diam., 33 ins. in ground for wit. cors. to $\frac{1}{4}$ sec. cor., with brass caps marked

$$\frac{1}{4} \frac{S \ 36}{S \ 1}$$

1928

and WC in portions of brass caps toward point for cor.

80.60 Point for cor. of secs. 1,2,35 and 36, falls in graded road.

At points N.45°E., S.45°E., S.45°W. and N.45°W., 64 lks. dist., set iron posts, each 3 ft. long 1 in. diam., 33 ins. in ground for wit. cors. to cor. of secs. 1,2,35 and 36, with brass caps marked

$$\begin{array}{c} T \ 6 \ S \ R \ 6 \ E \\ S \ 35 \ | \ S \ 36 \\ S \ 2 \ | \ S \ 1 \end{array}$$
T 7 S
1928

and WC in quadrants of brass caps toward point for cor.

Land: Level.

Soil: Clayloam, 1st and 2d rate.

Timber: None.

Undergrowth: Greasewood, sage and mesquite.

From point for cor. of secs. 1,2,35 and 36.

S.89°51'W. on true line bet. secs. 2 and 35.

Over level land, along graded road, thru undergrowth.

40.30 Point for $\frac{1}{4}$ sec. cor. falls in graded road.

At points N.45°E., S.45°E., S.45°W. and N.45°W., 64 lks. dist., set iron posts, each 3 ft. long 1 in. diam., 33 ins. in ground for wit. cors. to $\frac{1}{4}$ sec. cor., with brass caps marked

$$\frac{1}{4} \frac{S \ 35}{S \ 2}$$

1 928

and WC in portions of brass caps toward point for cor.

40.58 Cor. of fences extending N. and W. bears N., 42 lks. dist.

45.00 A well bears N., 2 $\frac{1}{2}$ chs. dist.

47.20 A house bears N., 1 $\frac{1}{2}$ chs. dist.

80.12 Cor. of fences extending N. and E. bears N., 45 lks. dist.

80.60 Accepted point for cor. of secs. 2,3,34 and 35, determined from collateral evidence, i.e., center line of graded road extending E. and W. and property fence cors. to SW. and NE.

At points N.45°E., S.45°E., S.45°W. and N.45°W., 64 lks. dist., set iron posts, each 3 ft. long 1 in. diam., 33 ins. in ground for wit. cors. to cor. of secs. 2,3,34

Resurvey of the North Boundary
of

BOOK 3844

T 7 S R 6 E

chains

and 35, with brass caps marked

T 6	S R 6 E
S 34	S 35
S 3	S 2
T 7 S	
1928	

and WC in quadrants of brass caps toward point for cor.

Land: Level.
 Soil: Clayloam, 1st and 2d rate.
 Timber: None.
 Undergrowth: Greasewood, sage and mesquite.

From point for cor. of secs. 2, 3, 34 and 35.
 S.89°51'W. on true line bet. secs. 3 and 34.
 Over level land, along graded road, thru scattering brush.

- .38 Cor. pole of telephone lines extending S. and W. bears S., 35 lks. dist.
- .48 Cor. of fences extending S. and W. bears S., 45 lks. dist.
- 35.50 Telephone line, extends N.54°W. and S.54°E.
- 36.00 Intersection of graded road extending E. and Highway, extends N.54°W. to Casa Grande and S.54°E. to Tucson.
- 37.80 Right of way fence, extends NW. and SE.
- 39.30 Telegraph lines, extend N.54°W. and S.54°E.
- 40.19 Point for 1/4 sec. cor.

At points N.45°E. and S.45°W., 64 lks. dist., set iron posts, each 3 ft. long 1 in. diam., 33 ins. in ground for wit. cors. to 1/4 sec. cor., with brass caps marked

1/4	S 34
S 3	
1928	

and WC in portions of brass caps toward point for cor.
 A house bears N.45°W. "a"
 A house bears N.29°W. "b"

- 40.40 Southern Pacific Railroad, bears N.53°45'W. and S.53°45'E.
- 44.34 Right of way fence, extends N.54°W. and S.54°E.
- 44.44 Telephone lines, extend N.54°W. and S.54°E.
- 79.84 Fence, extends N. and S.
- 80.38 The accepted cor. of secs. 3, 4, 33 and 34, which is an iron pipe 2 ins. diam., 4 ins. above ground. This is a local reestablishment.

At points N.45°E., S.45°E., S.45°W. and N.45°W., 64 lks. dist., set iron posts, each 3 ft. long 1 in. diam., 33 ins. in ground for wit. cors. to cor. of secs. 3, 4, 33 and 34, with brass caps marked

T 6	S R 6 E
S 33	S 34
S 4	S 3
T 7 S	
1928	

and WC in quadrants of brass caps toward the corner.
 A house bears N.54°E. "a"
 A house bears N.62°E. "b"

Land: Level.
 Soil: Clayloam, 1st and 2d rate.
 Timber: None.
 Undergrowth: Greasewood, mesquite, sage.

Resurvey of the North Boundary

of

T. 7 S., R. 6 E.

chains

S.89°59'W. on true line bet. secs. 4 and 33.
Over level land, thru scattering undergrowth.

.25 A ditch, 15 lks. wide, course N., 50 lks., thence W.

40.03 Point for 1/4 sec. cor.

At points N.45°E., S.45°E., S.45°W. and N.45°W., 64 lks. dist., set iron posts, each 3 ft. long 1 in. diam., 33 ins. in ground for wit. cors. to 1/4 sec. cor., with brass caps marked

1 S 33
4 S 4

1928

and WC in quadrants of brass caps toward point for cor. Same ditch, 15 lks. wide, course W., bears N., 35 lks. dist.

59.75 Cor. of fences extending N. and W. bears N., 45 lks. dist.

79.58 Cor. of fences extending N. and E. bears N., 57 lks. dist.

80.06 Point for cor. of secs. 4, 5, 32 and 33, determined from collateral evidence, i.e., center line of improved road extending N. and S. and property fence cor. to NE. and SW.

At points N.45°E., S.45°E., S.45°W. and N.45°W., 64 lks. dist., set iron posts, each 3 ft. long 1 in. diam., 33 ins. in ground for wit. cors. to cor. of secs. 4, 5, 32 and 33, with brass caps marked

T 6 S R 6 E
S 32 | S 33
S 5 | S 4

T 7 S
1928

and WC in quadrants of brass caps toward point for cor.

Land: Level.

Soil: Clayloam, 1st and 2d rate.

Timber: None.

Undergrowth: Mesquite, sage and greasewood.

From point for cor. of secs. 4, 5, 32 and 33.
S.89°59'W. on true line bet. secs. 5 and 32.
Over level land, thru undergrowth

.48 Cor. of fences extending N., S. and W. bears S., 16 lks. dist.
Continue thru cultivated field.

39.90 Point for 1/4 sec. cor.

At points N.45°E., S.45°E., S.45°W. and N.45°W., 64 lks. dist., set iron posts, each 3 ft. long 1 in. diam., 33 ins. in ground for wit. cors. to 1/4 sec. cor., with brass caps marked

1 S 32
4 S 5

1928

and WC in portions of brass caps toward point for cor.

40.02 Fence, extends N. and S.; cor. of fences extending N., S. and E. bears S., 34 lks. dist.

Resurvey of the North Boundary
of

BOOK 3844

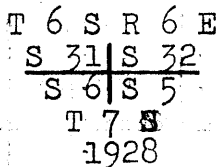
T. 7 S. R. 6 E.

chains

79.80

Point for cor. of secs. 5, 6, 31 and 32, determined from collateral evidence, i.e., center line of highway extending N. and S.

At points N.45°E., S.45°E., S.45°W. and N.45°W., 64 lks. dist., set iron posts, each 3 ft. long 1 in. diam., 33 ins. in ground for wit. cors. to cor. of secs. 5, 6, 31 and 32, with brass caps marked



and WC in quadrants of brass caps toward point for cor.

Land: Level.
Soil: Clayloam, 1st and 2d rate.
Timber: None.
Undergrowth: Greasewood, mesquite and sage.

From point for cor. of secs. 5, 6, 31 and 32.
S.89°59'W. on true line bet. secs. 6 and 31.
Over level land, thru scattering undergrowth.

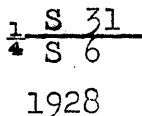
60

Curve in canal, 30 lks. wide, course N. to W. bears S., 80 lks. dist. Continue along N. side of Canal, S. side of unimproved road.

40.10

Point for 1/4 sec. cor.

At points N.45°E., S.45°E., S.45°W. and N.45°W., 64 lks. dist., set iron posts, each 3 ft. long 1 in. diam., 33 ins. in ground for wit. cors. to 1/4 sec. cor., with brass caps marked



and WC in portions of brass caps toward point for cor. Canal, 20 lks. wide, course W., bears S., 75 lks. dist.

78.94

The cor. of Ts. 6 and 7 S., Rs. 5 and 6 E., described in book "J".

Land: Level.
Soil: Clayloam, 1st and 2d rate.
Timber: None.
Undergrowth: Mesquite, sage and greasewood.

Boundaries
of
T. 7 S., R. 6 E.

chains

Latitudes, Departures and Closing Errors.

Line designated	True Course	Distance	Latitudes		Departures	
			N.	S.	E.	W.
S. bdy. of Tp.	S. 89° 20' W.	39.98		.47		39.98:
	N. 89° 56' W.	40.12	.05			40.12:
	N. 89° 49' W.	40.18	.13			40.18:
	S. 89° 54' W.	80.32		.14		80.32:
	S. 89° 45' W.	40.16		.17		40.16:
	N. 89° 30' W.	80.26	.70			80.26:
	S. 89° 58' W.	160.47		.09		160.47:
W. bdy. of Tp.	N. 0° 04' W.	160.48	160.48			.19:
	N. 0° 30' E.	79.10	79.10		.69	:
	N. 0° 06' W.	241.68	241.68			.42:
N. bdy. of Tp.	N. 89° 59' E.	238.80	.06		238.80	:
	N. 89° 51' E.	241.58	.63		241.58	:
E. bdy. of Tp.	S. 0° 31' E.	80.30		80.30	.72	:
	S. 0° 25' W.	80.42		80.42		.58:
	South	80.50		80.50		:
	S. 0° 10' E.	40.16		40.16	.12	:
	South	40.26		40.26		:
	S. 0° 10' W.	80.18		80.18		.23:
	S. 0° 02' E.	39.98		39.98	.02	:
	S. 0° 03' W.	40.22		40.22		.03:
Convergency					.47	:
Totals			482.83	482.89	482.40	482.94:
				482.83	482.41	482.40
Error in Latitude			0.06			
Error in Departure			0.54			

Resurvey of Part of the Subdivisions
of
T. 7. S., R. 6. E.

BOOK 3844

chains

The subdivision lines of this township, except the lines bet. secs. 22/23, 14/23, 15/14 and 15/22, were surveyed in 1887 by R. C. Powers, U.S.D.S.

In 1922, Sidney E. Blout, U.S.C.E., retraced and resurveyed the lines bet. secs. 23/24, 14/13, 27/26, 11/14, S¹/₂ 10/11, N¹/₂ 28/27, 22/27, 23/26, 21/22, 16/15 and 10/15, and surveyed the lines bet. secs. 22/23, 14/23, 14/15 and 15/22, monumenting all cor. points with the regulation iron posts.

There is no other retracement or resurvey of any of the subdivision lines of this township of record.

The following notes describe a dependent resurvey of that part of the subdivision lines of T.7 S., R.6 E. originally surveyed by R.C. Powers, U.S.D.S., with reconstruction of orig. cors. or accepted local cors. and reestablishment of cors. at accepted points determined from collateral evidence, or at points determined by proper proportion. (Except subdivision lines resurveyed by Sidney E. Blout, U.S.C.E.)

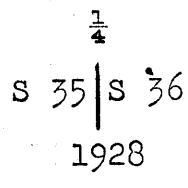
From the cor. of secs. 1, 2, 35 and 36, on S. bdy. of Tp., hereinbefore described.

N.0°28'W. on true line bet. secs. 35 and 36. (S¹/₂)
Over level land, thru scattering undergrowth.

40.07

The ¹/₄ sec. cor., which is a mesquite stake 4 ins. square, 12 ins. above ground, marked S 36 on E. and S 35 on W. side. In place of stake, which is deposited alongside,

Set an iron post 3 ft. long 1 in. diam., 33 ins. in ground for ¹/₄ sec. cor., with brass cap marked



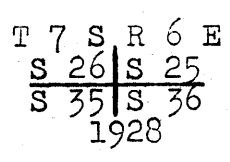
Raise a mound of stone 2 ft. base 1¹/₂ ft. high W. of cor.

Thence, N.0°25'W. on true line bet. secs. 35 and 36. (N¹/₂)
Over level land, thru scattering undergrowth.

40.09

The cor. of secs. 25, 26, 35 and 36, which is a mesquite stake 4 ins. square, 2 ft. long, lying on ground, scribe marks not legible. Alongside is a mesquite stake 6x8 x18 ins. above ground, marked S 25 on NE., S 36 on SE., S 35 on SW. and S 26 on NW. side. In place of both stakes, which are deposited alongside,

Set an iron post 3 ft. long 2 ins. diam., 33 ins. in ground for cor. of secs. 25, 26, 35 and 36, with brass cap marked



Raise a mound of stone 3 ft. base 2 ft. high W. of cor.

Land: Level. Soil: Clayloam, 1st and 2d rate.
Timber: None.
Undergrowth: Mesquite, sage and greasewood.

BOOK 3844

Resurvey of Part of the Subdivisions
of

T. 7 S., R. 6 E.

- From the cor. of secs. 25, 30, 31 and 36, on E. bdy. of Tp. described in book "I".
S. 89° 38' W. on true line bet. secs. 25 and 36. (E ½)
Over level land, thru scattering undergrowth.
- 40.38 The ¼ sec. cor., which is a mesquite stake 4 ins. square, 14 ins. above ground and marked ¼ S 25 on N., S 36 on S. side. In place of stake, which is deposited alongside,
Set an iron post 3 ft. long 1 in. diam., 33 ins. in ground for ¼ sec. cor., with brass cap marked
- $$\frac{1}{4} \text{ S } 25$$

$$\frac{1}{4} \text{ S } 36$$
 1928
- Raise a mound of stone 2 ft. base 1½ ft. high N. of cor.
Thence, S. 89° 40' W. on true line bet. secs. 25 and 36. (W ½)
Over level land, thru scattering undergrowth.
- 40.36 The cor. of secs. 25, 26, 35 and 36.
- Land: Level.
Soil: Clayloam, 1st and 2d rate.
Timber: None.
Undergrowth: Mesquite, greasewood and sage.
-
- N. 0° 22' W. on true line bet. secs. 25 and 26.
Over level land, thru scattering undergrowth.
- 40.01 The ¼ sec. cor., which is a mesquite stake 4 ins. square, 12 ins. above ground, scribe marks not legible. In place of stake, which is deposited alongside,
Set an iron post 3 ft. long 1 in. diam., 33 ins. in ground for ¼ sec. cor., with brass cap marked
- $$\frac{1}{4}$$

$$\text{S } 26 \mid \text{S } 25$$
 1928
- Raise a mound of stone 2 ft. base 1½ ft. high W. of cor.
Continue measure, same course, true line bet. secs. 25 and 26.
Along roadway, extends N. and SW.
- 80.29 The cor. of secs. 23, 24, 25 and 26, which is an iron post 2 ins. diam., 6 ins. above ground, with brass cap marked
- T 7 S R 6 E

$$\text{S } 23 \mid \text{S } 24$$

$$\text{S } 26 \mid \text{S } 25$$
 1928
- Alongside of post is the orig. cor. of secs. 23, 24, 25 and 26, which is a mesquite stake 4 ins. square, 8 ins. above ground, scribe marks not legible.
Witnessed by a mound of stone 2 ft. base 1½ ft. high W. of cor.
Cor. of fences extending N. and W. bears W., 57 lks. dist.
- Land: Level.
Soil: Clayloam, 1st and 2d rate.
Timber: None.
Undergrowth: Greasewood, mesquite, sage.

Resurvey of Part of the Subdivisions
of
T. 7 S. R. 6 E.

BOOK 3844

chains

From the cor. of secs. 19, 24, 25 and 30, on E. bdy. of Tp.,
described in book "I".
S.89°54'W. on true line bet. secs. 24 and 25. (E½)
Over level land, thru scattering undergrowth.

24.00 Wash, 10 lks. wide, course NW.

41.31 The ¼ sec. cor., which is the remains of a mesquite stake,
3 ins. square, 12 ins. long, buried in ground. In place
of stake, which is deposited alongside,

Set an iron post 3 ft. long 1 in. diam., 33 ins. in ground
for ¼ sec. cor., with brass cap marked

$$\frac{1}{4} \frac{S \ 24}{S \ 25}$$

1928

Raise a mound of stone 2 ft. base 1½ ft. high N. of cor.
Cor. of fences extending N. and W. bears N., 47 lks. dist.

Thence, S.89°36'W. on true line bet. secs. 24 and 25. (W½)
Over level land, thru scattering undergrowth.

39.81 Cor. of fences extending N. and E. bears N., 67 lks. dist.

40.20 The cor. of secs. 23, 24, 25 and 26.

- Land: Level.
- Soil: Clayloam, 1st and 2d rate.
- Timber: None.
- Undergrowth: Greasewood, mesquite and sage.

From the cor. of secs. 13, 18, 19 and 24, on E. bdy. of Tp.,
described in book "I".
S.89°46'W. on true line bet. secs. 13 and 24. (E½)
Over level land, thru scattering undergrowth.

2.01 Fence, extends N.1°W. and S.1°E.; cor. of fences extend-
ing E. and S.1°E. bears N.1°W., 90 lks. dist.

36.80 Old winding road, bears NE. and SW.

40.56 The ¼ sec. cor., which is the remains of a mesquite stake,
buried in ground. Alongside is a stone 10x10x8 ins.
above ground, unmarked. In place of stake and stone--
stone is marked with a cross (X)--which are deposited
alongside,

Set an iron post 3 ft. long 1 in. diam., 33 ins. in ground
for ¼ sec. cor., with brass cap marked

$$\frac{1}{4} \frac{S \ 13}{S \ 24}$$

1928

Raise a mound of stone 2 ft. base 1½ ft. high N. of cor.
Cor. of fences extending S. and W. bears S., 45 lks. dist.

Thence, S.89°44'W. on true line bet. secs. 13 and 24. (W½)
Over level land, thru scattering undergrowth, along old road.

16.20 Wash, 30 lks. wide, course NW.

40.29 Cor. of fences extending S. and E. bears S., 44 lks. dist.

40.71 The cor. of secs. 13, 14, 23 and 24, which is an iron post,
2 ins. diam., 6 ins. above ground, with brass cap marked

Resurvey of Part of the Subdivisions
of

T. 7 S. R. 6 E.

chains

T 7 S R 5 E
 S 14 | S 13
 S 23 | S 24
 1922

Road extending N. and S. bears W., 15 lks. dist.
 Fence extending N. and S. bears W., 45 lks. dist.

Land: Level.
 Soil: Clayloam, 1st and 2d rate.
 Timber: None.
 Undergrowth: Greasewood, mesquite, sage.

From the cor. of secs. 7, 12, 13 and 18, on E. bdy. of Tp.,
 described in book "I".
 S. 89° 36' W. on true line bet. secs. 12 and 13.
 Over level land, along old road, thru scattering brush.

39.65 Cor. of fences extending E., W. and N. bears N., 48 lks. dist.

40.67 Point for $\frac{1}{4}$ sec. cor. falls in roadway.

At points N. 45° E., S. 45° E., S. 45° W. and N. 45° W., 64 lks.
 dist., set iron posts, each $\frac{3}{4}$ ft. long 1 in. diam., 33
 ins. in ground for wit. cors. to $\frac{1}{4}$ sec. cor., with brass
 caps marked

$\frac{1}{4}$ S 12
 S 13

1928

and WC in portions of brass caps toward point for cor.
 Power lines extending E. and W. bear S., 35 lks. dist.
 Telephone lines extending E. and W. bear N., 41 lks. dist.

57.40 W. end of telephone line, extends E. Wire leads to house.

57.60 House bears N., $1\frac{1}{2}$ chs. dist.

59.00 W. end of power lines, extend E., bears S., 35 lks. dist.

A pump house bears N., 1 ch. dist.

73.50 Wash, 20 lks. wide, course NW.

80.86 Cor. of fences extending E. and N. bears N., 45 lks. dist.

81.34 The cor. of secs. 11, 12, 13 and 14, which is an iron post
 2 ins. diam., 8 ins. above ground, with brass cap marked

T 7 S R 6 E
 S 11 | S 12
 S 14 | S 13
 1922

At intersection of roads extending N., S. and E.

Land: Level.
 Soil: Clayloam, 1st and 2d rate.
 Timber: None.
 Undergrowth: Mesquite, greasewood and sage.

N. 0° 36' E. on true line bet. secs. 11 and 12. (S $\frac{1}{2}$)
 Over level land, thru scattering undergrowth, along wind-
 ing road.

40.22 The accepted $\frac{1}{4}$ sec. cor., which is an iron pin 1 in. diam.,
 6 ins. above ground, in center line of unimproved roadway.

At points N. 45° E., S. 45° E., S. 45° W. and N. 45° W., 64 lks.
 dist., set iron posts, each $\frac{3}{4}$ ft. long 1 in. diam., 33
 ins. in ground for wit. cors. to $\frac{1}{4}$ sec. cor., with brass
 caps marked

Resurvey of Part of the Subdivisions
of
T. 7 S., R. 6 E.

BOOK 3844

chains

$\frac{1}{4}$
S 11 | S 12
↓
1928

and WC in portions of brass caps toward the corner.
Cor. of fences extending N. and W. bears W., 45 lks. dist.
Cor. of fences extending S. and E. bears E., 45 lks. dist.

Thence, N.0°30'E. on true line bet. secs. 11 and 12. (N $\frac{1}{2}$)
Over level land, thru scattering undergrowth, along road.

- 9.50 A house bears W., about 6 chs. dist.
- 28.76 Wash, 20 lks. wide, course NW.
- 28.81 Right of way fence cor., i.e., cor. of fences extending N.54°W. and S. bears W., 45 lks. dist.
- 29.66 Telegraph and telephone lines, extend N.54°W. and S.54°E.
- 31.66 Southern Pacific Railroad, bears N.53°44'W. and S.53°44'E.
- 32.50 Power lines, extend N.54°W. and S.54°E.
- 34.26 Highway, extends N.54°W. to Casa Grande, S.54°E. to Tucson.
- 35.20 Telephone lines, extend N.54°W. and S.54°E.
- 37.66 Casa Grande-Florence canal, 20 lks. wide, course SW.
- 40.19 The accepted local cor. of secs. 1, 2, 11 and 12, which is an iron pipe, 2 ins. diam., 6 ins. above ground.

At points N.45°E., S.45°E., S.45°W. and N.45°W., 64 lks. dist., set iron posts, each 3 ft. long 1 in. diam., 33 ins. in ground for wit. cors. to cor. of secs. 1, 2, 11 and 12, with brass caps marked

T 7 S R 6 E
S 2 | S 1
S 11 | S 12
1928

and WC in quadrants of brass caps toward the corner.

- Land: Level.
- Soil: Clayloam, 1st and 2d rate.
- Timber: None.
- Undergrowth: Mesquite, greasewood, sage.

From the cor. of secs. 1, 6, 7 and 12, on E. bdy. of Tp., described in book "I".

S.89°37'W. on true line bet. secs. 1 and 12.
Over level land, thru scattering undergrowth.

- 40.63 The accepted local $\frac{1}{4}$ sec. cor., which is an iron pipe, 1 in. diam., 8 ins. above ground.

At points N.45°E., S.45°E., S.45°W. and N.45°W., 64 lks. dist., set iron posts, each 3 ft. long 1 in. diam., 33 ins. in ground for wit. cors. to $\frac{1}{4}$ sec. cor., with brass caps marked

$\frac{1}{4}$ S 1
S 12
1928

and WC in portions of brass caps toward the corner.
Cor. of fences extending S. and E. bears S., 46 lks. dist.

Continue measure, same course, true line bet. secs. 1 and 12.

- 61.03 Cor. of fences extending S. and W. bears S., 47 lks. dist.
- 77.63 E. end of fence extending W. bears N., 45 lks. dist.
- W. end of fence extending E. bears S., 47 lks. dist.
- W. end of fence extending E. bears N., 45 lks. dist.

Resurvey of Part of the Subdivisions
of

T. 7 S. R. 6 E.

chains

78.40 Casa Grande-Florence Canal, 20 lks. wide, course SW.

81.24 The cor. of secs. 1,2,11 and 12.

Land: Level.

Soil: Clayloam, 1st and 2d rate.

Timber: None.

Undergrowth: Greasewood, mesquite and sage.

N.0°05'W. on true line bet. secs. land 2.
Over level land, thru scattering undergrowth.

.47 Cor. of fences extending N. and E. bears E., 45 lks. dist.

3.60 Wash, 10 lks. wide, course NW.

39.97 Cor. of fences extending S. and E. bears E., 57 lks. dist.

40.38 Point for $\frac{1}{4}$ sec. cor.

At points N.45°E., S.45°E., S.45°W. and N.45°W., 64 lks. dist., set iron posts, each 3 ft. long 1 in. diam., 33 ins. in ground for wit. cors. to $\frac{1}{4}$ sec. cor., with brass caps marked

$\frac{1}{4}$

S 2 | S 1

1928

and WC in portions of brass caps toward point for cor.

80.66 The point for cor. of secs. 1,2,35 and 36, on N. bdy. of Tp.,
Hereinbefore described.

Land: Level.

Soil: Clayloam, 1st and 2d rate.

Timber: None.

Undergrowth: Mesquite, greasewood and sage.

From the cor. of secs. 24, 34, 34 and 35, on S. bdy. of Tp.,
hereinbefore described.

N.0°06'E. on true line bet. secs. 34 and 35.

Over level land, thru scattering undergrowth.

40.19 Cor. of fences extending E. and S. bears E., 8 lks. dist.

40.22 Set an iron post 3 ft. long 1 in. diam., 33 ins. in ground
for $\frac{1}{4}$ sec. cor. 1, with brass cap marked

$\frac{1}{4}$

S 34 | S 35

1928

Raise a mound of stone 2 ft. base 1 $\frac{1}{2}$ ft. high W. of cor.

74.90 Wash, 15 lks. wide, course W.

80.44 The cor. of secs. 26,27,34 and 35, which is an iron post
2 ins. diam., 6 ins. above ground, with brass cap marked

T 7 S R 6 E.

S 27 | S 26

S 34 | S 35

1922

Cor. of fences extending N. and W. bears N.45°W., 64 lks. dist.

Land: Level.

Soil: Clayloam, 1st and 2d rate.

Timber: None.

Undergrowth: Greasewood, mesquite and sage.

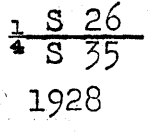
Resurvey of Part of the Subdivisions
of
T. 7 S. R. 6 E.

BOOK 3844

chains

From the cor. of secs. 25, 26, 35 and 36.
N.89°47'W. on true line bet. secs. 26 and 35.
Over level land, thru scattering undergrowth.

39.80 Set an iron post 3 ft. long 1 in. diam., 33 ins. in ground
for $\frac{1}{4}$ sec. cor., with brass cap marked

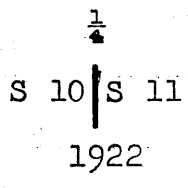


Raise a mound of stone 2 ft. base $1\frac{1}{2}$ ft. high N. of cor.

79.60 The cor. of secs. 26, 27, 34 and 35.

Land: Level.
Soil: Clayloam, 1st and 2d rate.
Timber: None.
Undergrowth: Mesquite, greasewood and sage.

The $\frac{1}{4}$ sec. cor. bet. secs. 10 and 11 is an iron post, 1
in. diam., 8 ins. above ground, with brass cap marked



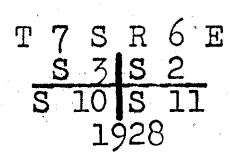
Witnessed by a mound of stone 2 ft. base $1\frac{1}{2}$ ft. high
W. of cor.

Thence, N.0°11'W. on true line bet. secs. 10 and 11. (N. $\frac{1}{2}$)
Over level land, thru scattering undergrowth.

21.50 Old winding road, bears E. and W.

39.95 The accepted local cor. of secs. 2, 3, 10 and 11, which is
an iron pipe 2 ins. diam., 6 ins. above ground. In
place of pipe, which is deposited alongside,

Set an iron post 3 ft. long 2 ins. diam., 33 ins. in ground
for cor. of secs., 2, 3, 10 and 11, with brass cap marked



Deposit a marked (X) stone alongside post, at base.

Land: Level.
Soil: Clayloam, 1st and 2d rate.
Timber: None.
Undergrowth: Mesquite, greasewood and sage.

From the cor. of secs. 1, 2, 11 and 12.
N.89°57'W. on true line bet. secs. 2 and 11.
Over level land, thru scattering undergrowth.

- 7.32 Telephone lines, extend N.54°W. and S.54°E.
- 7.62 Highway, bears N.54°W. to Casa Grande, S.54°E. to Tucson.
- 9.02 Right of way fence, extends N.54°W. and S.54°E.
- 9.32 Telegraph and Telephone lines, extend N.54°W. and S.54°E.
- 10.55 Southern Pacific Railroad, bears N.53°44'W. and S.53°44'E.
- 10.75 Railroad sidetrack, for Arizola Station, bears N.53°44'W.
and S.53°44'E.
- 13.29 Right of way fence, extends N.54°W. and S.54°E.

Resurvey of Part of the Subdivisions
of
T. 7 S., R. 6 E.

chains

13.35 Telephone lines, extend N.54°W. and S.54°E.

40.12 Accepted local 1/4 sec. cor., which is an iron pipe 2 ins. diam., 6 ins. above ground.

At points N.45°E., S.45°E., S.45°W. and N.45°W., 64 lks. dist., set iron posts, each 3 ft. long 1 in. diam., 33 ins. in ground for wit. cors. to 1/4 sec. cor., with brass caps marked

1 S 2
4 S 11

1928

And WC in portions of brass caps toward the corner:

Continue measure, same course, true line bet. secs. 2 and 11.

40.20 Cor. of fences extending N. and E. bears S., 58 lks. dist.

80.24 The cor. of secs. 2, 3, 10 and 11.

Land: Level.

Soil: Clayloam, 1st and 2d rate.

Timber: None.

Undergrowth: Mesquite, greasewood and sage.

N.0°24'W. on true line bet. secs. 2 and 3.
Over level land, thru scattering undergrowth.

4.30 Casa Grande-Florence Canal, 20 lks. wide, course W.

40.17 Set an iron post 3 ft. long 1 in. diam., 33 ins. in ground for 1/4 sec. cor., with brass cap marked

1/4
S 3 | S 2

1928

Deposit a marked (X) stone alongside post, at base.

49.04 Telephone lines, extend N.54°W. and S.54°E.

49.14 Right of way fence, extends N.54°W. and S.54°E.

51.05 Southern Pacific Railroad, bears N.53°45'W. and S.53°45'E.

51.97 Telegraph and telephone lines, extend N.54°W. and S.54°E.

52.70 Right of way fence, extends N.54°W. and S.54°E.

53.30 Ditch, course N.54°W.

54.02 Highway, bears N.54°W. to Casa Grande, S.54°E. to Tucson.

54.45 Telephone lines, extend N.54°W. and S.54°E.

Continue along winding road, extends N., thru brush.

54.50 Cor. of fences extending N. and N.54°W. bears W., 45 lks. dist.

56.20 Well and pump house bears W., 1 1/2 chs. dist.

62.70 A house bears W., about 7 chs. dist.

64.40 A house bears W., about 1 ch. dist.

80.46 The point for cor. of secs. 2, 3, 34 and 35, on N. bdy. of Tp., hereinbefore described.

Land: Level.

Soil: Clayloam, 1st and 2d rate.

Timber: None.

Undergrowth: Mesquite, sage and greasewood.

Resurvey of Part of the Subdivisions
of
T. 7 S., R. 6 E.

BOOK 3844

chains

From the cor. of secs. 3,4,33 and 34, on S. bdy. of Tp.,
hereinbefore described.

N.0°40'E. on true line bet. secs. 33 and 34. (S $\frac{1}{2}$)
Over level land, thru scattering undergrowth.

40.00 Wash, 10 lks. wide, course NW.

40.26 The $\frac{1}{4}$ sec. cor., which is a mesquite stake 3 ins. square,
12 ins. above ground, scribe marks not legible. In
place of stake, which is deposited alongside,

Set an iron post 3 ft. long 1 in. diam., 33 ins.in ground
for $\frac{1}{4}$ sec. cor., with brass cap marked

$\frac{1}{4}$
S 33 | S 34
1928

Raise a mound of stone 2 ft. base 1 $\frac{1}{2}$ ft. high W.of cor.

Thence, N.0°17'W. on true line bet. secs. 33 and 34. (N $\frac{1}{2}$)
Over level land, thru scattering undergrowth.

14.40 Wash, 25 lks. wide, course NW.

40.27 Set an iron post 3 ft. long 2 ins. diam., 33 ins.in ground
for cor. of secs. 27,28,33 and 34,with brass cap marked

T 7 S R 6 E
S 28 | S 27
S 33 | S 34
1928

Deposit a marked (X) stone alongside post, at base.

Land: Level.
Soil: Clayloam, 1st and 2d rate.
Timber: None.
Undergrowth: Mesquite, sage and greasewood.

From the cor. of secs. 26,27,34 and 35.
S.89°54'W. on true line bet. secs. 27 and 34.
Over level land, thru scattering undergrowth.

.30 Road, extends N. to ranch and SW.

40.09 Set an iron post 3 ft. long 1 in. diam., 33 ins.in ground
for $\frac{1}{4}$ sec. cor., with brass cap marked

$\frac{1}{4}$ S 27
S 34
1928

Raise a mound of stone 2 ft. base 1 $\frac{1}{2}$ ft. high N.of cor.
Fence extending E. and W. bears N., 45 lks.dist.

49.70 Cor. of fences extending N. and E. bears N.,45 lks.dist.

80.18 The cor. of secs. 27,28,33 and 34.

Land: Level.
Soil: Clayloam, 1st and 2d rate.
Timber: None.
Undergrowth: Mesquite, sage and greasewood.

Resurvey of Part of the Subdivisions
of

T. 7 S., R. 6 E.

chains

N.0°06'E. on true line bet. secs. 27 and 28. ($S\frac{1}{2}$)
Over level land, thru scattering undergrowth.

37.00 Wash, 15 lks. wide, course NW.

40.27 The $\frac{1}{4}$ sec. cor., which is an iron post 1 in. diam., .3 ins.
above ground, with brass cap marked

$\frac{1}{4}$
S 28 | S 27
1922

Cor. of fences extending N. and W. bears W., $\frac{1}{4}$ lks. dist.
Cor. of fences extending N. and E. bears E., $\frac{1}{5}$ lks. dist.

Land: Level.

Soil: Clayloam, 1st and 2d rate.

Timber: None.

Undergrowth: Greasewood, mesquite and sage.

The cor. of secs. 9, 10, 15 and 16 is an iron post 2 ins.
diam., set in a mound of stone $\frac{1}{4}$ ft. base, 2 ft. high,
with brass cap marked

T 7 S R 6 E
S 9 | S 10
S 16 | S 15
1922

Alongside post is the orig. sec. cor., which is a mesquite
stake $\frac{1}{4}$ ins. square, 2 ft. long, scribe marks not legible.

Thence, N.0°36'W. on true line bet. secs. 9 and 10. ($S\frac{1}{2}$)
Over rolling mountainous land, thru scattering undergrowth.
Ascend 275 ft. over SW. slope.

17.20 Spur, slopes NW.; descend 225 ft. on N. slope.

23.50 Ravine, course W.; ascend 160 ft. over SW. slope.

33.40 Spur, slopes W.; descend 160 ft. over N. slope.

39.90 The $\frac{1}{4}$ sec. cor., which is a mound of stone 3 ft. base
 $\frac{1}{2}$ ft. high. In center of mound of stone,

Set an iron post 3 ft. long 1 in. diam., 10 ins. in ground
to bedrock, deposit marked (X) stone alongside post,
in a mound of stone, enlarged to $\frac{1}{4}$ ft. base 2 ft. high,
for $\frac{1}{4}$ sec. cor., with brass cap marked

$\frac{1}{4}$
S 9 | S 10
1928

Thence, N.0°01'E. on true line bet. secs. 9 and 10. ($N\frac{1}{2}$)
Over mountainous land, thru scattering undergrowth.
Descend 83 ft. over NW. slope.

9.10 Wash, 15 lks. wide, in gulch, course W.; ascend 105 ft.

14.60 Spur, slopes west; descend 30 ft.

17.60 Head of ravine, course west; ascent 90 ft.

22.50 Spur, slopes NW.; descend 215 ft.

35.00 Foot of mountains, extending E. and NW.; continue over
level land, thru scattering undergrowth.

39.00 Fence, extends E. and W.

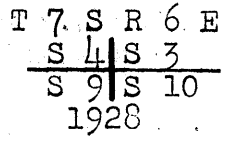
39.65 The cor. of secs. 3, 4, 9 and 10, which is a mesquite stake,
 $\frac{1}{4}$ ins. square, 10 ins. above ground, scribe marks not
legible. In place of stake, which is deposited alongside,

Resurvey of Part of the Subdivisions
of
T. 7 S., R. 6 E.

BOOK 3844

chains

Set an iron post 3 ft. long 2 ins. diam., 33 ins. in ground for cor. of secs. 3, 4, 9 and 10, with brass cap marked



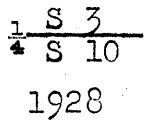
Raise a mound of stone 2 ft. base 1 1/2 ft. high W. of cor.

Land: Mountainous and level.
Soil: Rocky, 3d rate and clayloam, 1st and 2d rate.
Timber: None.
Undergrowth: Greasewood, mesquite, sage and cacti.

From the cor. of secs. 2, 3, 10 and 11.
S. 89° 52' W. on true line bet. secs. 3 and 10.
Over level land, thru scattering undergrowth.

- 16.00 Casa Grande-Florence Canal, 20 lks. wide, course SW.
- 20.08 Cor. of fences extending N. and W. bears N., 45 lks. dist.
- 22.50 A house bears N., 1 1/2 chs. dist.

40.17 Set an iron post 3 ft. long 1 in. diam., 33 ins. in ground for 1/4 sec. cor., with brass cap marked



Deposit a marked (X) stone alongside post, at base.
Fence extending E. and W. bears N., 17 lks. dist.

- 42.90 Cor. of fences extending E., W. and N. bears N., 15 lks. dist.
- 52.00 Casa Grande-Florence canal, 20 lks. wide, course N. 70° W.
- 58.70 A house bears S., 1 1/2 chs. dist.
- 59.60 A well bears N., 90 lks. dist.
- 60.34 Fence extends N. and S.; cor. of fences extending N. and E. bears S., about 3 chs. dist.

80.34 The cor. of secs. 3, 4, 9 and 10.

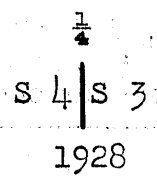
Land: Level.
Soil: Clayloam, 1st and 2d rate.
Timber: None.
Undergrowth: Mesquite, sage and greasewood.

N. 0° 28' W. on true line bet. secs. 3 and 4.
Over level land, thru scattering undergrowth.

- 15.50 Old winding road, bears NE. and SW.
- 29.20 Casa Grande-Florence canal, 20 lks. wide, course SW.; head-gate of branch canal, course N. bears W., 20 lks. dist.
- 30.00 Old winding road, bears E. and W.; intersection of roads extending N., SW., NW. and E. bears W., 30 lks. dist.

40.18 The accepted local 1/4 sec. cor., which is an iron pipe, 1 in. diam., 1 in. above ground. In place of pipe, which is deposited alongside,

Set an iron post 3 ft. long 1 in. diam., 33 ins. in ground for 1/4 sec. cor., with brass cap marked



Deposit a marked (X) stone alongside post, at base.

Resurvey of Part of the Subdivisions
of
T. 7 S. R. 6 E.

chains	
40.50	Canal, 15 lks. wide, course N., bears $\frac{1}{4}$ E., 20 lks. dist.
71.00	Continue measure, same course, true line bet. secs. 3 and 4. Along E. side of road, thru scattering undergrowth. Cor. of fences extending N. and E. bears E., 32 lks. dist. A house bears W., $3\frac{1}{2}$ chs. dist.
80.46	The cor. of secs. 3, 4, 33 and 34, on N. bdy. of Tp., here- inbefore described. Land: Level. Soil: Clayloam, 1st and 2d rate. Timber: None. Undergrowth: Greasewood, sage and mesquite.
40.05	From the cor. of secs. 4, 5, 32 and 33, on S. bdy. of Tp., hereinbefore described. N. $0^{\circ}09'E$. on true line bet. secs. 32 and 33. Over level land, thru scattering undergrowth. Set an iron post 3 ft. long 1 in. diam., 33 ins. in ground for $\frac{1}{4}$ sec. cor., with brass cap marked $\frac{1}{4}$ S 32 S 33 1928 Deposit a marked (X) stone alongside post, at base.
80.10	Set an iron post 3 ft. long 2 ins. diam., 33 ins. in ground for cor. of secs. 28, 29, 32 and 33, with brass cap marked T 7 S R 6 E S 29 S 28 S 32 S 33 1928 Deposit a marked (X) stone alongside post, at base. Land: Level. Soil: Clayloam, 1st and 2d rate. Timber: None. Undergrowth: Greasewood, mesquite and sage.
40.16	From the cor. of secs. 27, 28, 33 and 34. N. $89^{\circ}50'W$. on true line bet. secs. 28 and 33. Over level land, thru scattering undergrowth. Set an iron post 3 ft. long 1 in. diam., 33 ins. in ground for $\frac{1}{4}$ sec. cor., with brass cap marked $\frac{1}{4}$ S 28 S 33 1928. Raise a mound of stone 2 ft. base $1\frac{1}{2}$ ft. high N. of cor.
46.00	Wash, 20 lks. wide, course NW.
80.32	The cor. of secs. 28, 29, 32 and 33. Land: Level. Soil: Clayloam, 1st and 2d rate. Timber: None. Undergrowth: Greasewood, mesquite and sage.

Resurvey of Part of the Subdivisions
of
T. 7 S., R. 6. E.

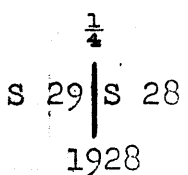
BOOK 3844

chains

N.0°09'E. on true line bet. secs. 28 and 29.
Over level land, thru scattering undergrowth.

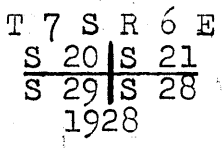
39.70 Wash, 20 lks. wide, course NW.

40.05 Set an iron post 3 ft. long 1 in. diam., 33 ins. in ground
for 1/4 sec. cor., with brass cap marked



Deposit a marked (X) stone alongside post, at base.

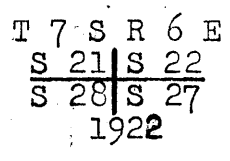
80.10 Set an iron post 3 ft. long 2 ins. diam., 33 ins. in ground
for cor. of secs. 20, 21, 28 and 29, with brass cap marked



Deposit a marked (X) stone alongside post, at base.

Land: Level.
Soil: Clayloam, 1st and 2d rate.
Timber: None.
Undergrowth: Mesquite, sage and greasewood.

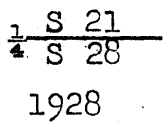
The cor. of secs. 21, 22, 27 and 28 is an iron post 2 ins.
diam., 8 ins. above ground, with brass cap marked.



A cor. of fences extending S. and E. bears E., 49 lks. dist.
Thence, S. 89° 50' W. on true line bet. secs. 21 and 28.
Over level land, thru scattering undergrowth.

17.10 Wash, 10 lks. wide, course N. 20° W.

40.20 Set an iron post 3 ft. long 1 in. diam., 33 ins. in ground
for 1/4 sec. cor., with brass cap marked



Deposit a marked (X) stone alongside post, at base.

65.60 Old winding road, bears NW. and SE.

80.40 The cor. of secs. 20, 21, 28 and 29.

Land: Level.
Soil: Clayloam, 1st and 2d rate.
Timber: None.
Undergrowth: Greasewood, mesquite and sage.

Resurvey of Part of the Subdivisions
of

T. 7 S. R. 6 E.

- chains
- N.0°06'W. on true line bet. secs. 20 and 21.
Over level land, thru scattering undergrowth.
- 15.20 Old winding road, bears NW. and SE.
- 40.05 Set an iron post 3 ft. long 1 in. diam., 33 ins. in ground
for $\frac{1}{4}$ sec. cor., with brass cap marked
- $\frac{1}{4}$
S 20 | S 21
1928
- Deposit a marked (X) stone alongside post, at base.
- 42.20 A house bears W., 185 lks. dist.
- 80.10 Set an iron post 3 ft. long 2 ins. diam., 33 ins. in ground
for cor. of secs. 16, 17, 20 and 21, with brass cap marked
- T 7 S R 6 E
S 17 | S 16
S 20 | S 21
1928
- Deposit a marked (X) stone alongside post, at base.
- Land: Level.
Soil: Clayloam, 1st and 2d rate.
Timber: None.
Undergrowth: Greasewood, mesquite and sage.
-
- The cor. of secs. 15, 16, 21 and 22 is an iron post 2 ins.
diam., 3 ins. above ground, with brass cap marked
- T 7 S R 6 E
S 16 | S 15
S 21 | S 22
1922
- Alongside is the orig. cor., which is a mesquite stake
3 ins. square, 1 ft. above ground, scribe marks not legible.
- Witnessed by a mound of stone 2 ft. base $1\frac{1}{2}$ ft. high, W. of cor.
- Thence, S.89°42'W. on true line bet. secs. 16 and 21. (E $\frac{1}{2}$)
Over level land, thru scattering undergrowth.
- 1.50 A well bears S., about 75 lks. dist.
- 23.30 Old winding road, bears N.20°W. and S.20°E.
- 40.00 The $\frac{1}{4}$ sec. cor., which is a mesquite stake 4 ins. square,
2 ft. above ground and marked $\frac{1}{4}$ S on N. side. In place
of stake, which is deposited alongside,
- Set an iron post 3 ft. long 1 in. diam., 33 ins. in ground
for $\frac{1}{4}$ sec. cor., with brass cap marked
- $\frac{1}{4}$ S 16
S 21
1928
- and deposit a marked (X) stone alongside post, at base.
- Thence, S.88°46'W. on true line bet. secs. 16 and 21. (W $\frac{1}{2}$)
Over level land, thru scattering undergrowth.
- 35.80 Wash, 20 lks. wide, course NW.
- 40.13 The cor. of secs. 16, 17, 20 and 21.

Resurvey of Part of the Subdivisions
of
T. 7. S., R. 6. E.

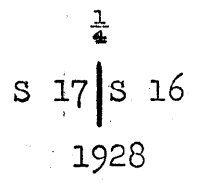
chains

Land: Level.
Soil: Clayloam, 1st and 2d rate.
Timber: None.
Undergrowth: Greasewood, mesquite and sage.

N.0°38'W. on true line bet. secs. 16 and 17.
Over level land, thru scattering undergrowth.

11.00 Wash, 20 lks. wide, course N.10°W.

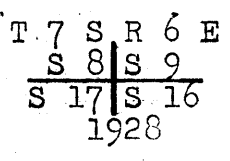
40.05 Set an iron post 3 ft. long 1 in. diam., 33 ins. in ground
for 1/4 sec. cor., with brass cap marked



Deposit a marked (X) stone alongside post, at base.

80.10 Point for cor. of secs. 8, 9, 16 and 17, falls in place sub-
ject to future grading for road construction, not a suit-
able place for reestablishment of permanent cor. monument.

At points N.45°E., S.45°E., S.45°W. and N.45°W., 64 lks.
dist., set iron posts, each 3 ft. long 1 in. diam., 33
ins. in ground for wit. cors. to cor. of secs. 8, 9, 16,
and 17, with brass caps marked

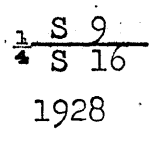


and WC in quadrants of brass caps toward point for cor.

Land: Level.
Soil: Clayloam, 1st and 2d rate.
Timber: None.
Undergrowth: Greasewood, mesquite and sage.

From the cor. of secs. 9, 10, 15 and 16.
S.89°27'W. on true line bet. secs. 9 and 16.
Over rolling mountainous land, thru scattering undergrowth.
Descend 60 ft. over W. slope. Along winding road.

40.29 Set an iron post 3 ft. long 1 in. diam., 33 ins. in ground
for 1/4 sec. cor., with brass cap marked



Deposit a marked (X) stone alongside post, at base.
Continue over level land, thru scattering undergrowth.

60.20 Cor. of fences extending N. and W. bears N., 42 lks. dist.
62.20 A house bears N., about 11 chs. dist.
63.70 Cor. of fences extending E., W. and N. bears N., 42 lks. dist.
80.38 Winding road, bears N. and SE.

80.58 The point for cor. of secs. 8, 9, 16 and 17.

Land: Level.
Soil: Clayloam, 1st and 2d rate.
Timber: None.
Undergrowth: Mesquite, greasewood, sage and cacti

Resurvey of Part of the Subdivisions
of

T. 7. S. R. 6. E.

chains

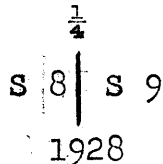
From point for cor. of secs. 8, 9, 16 and 17.
N.0°09'W. on true line bet. secs. 8 and 9.
Over level land, thru scattering undergrowth, alongside
winding road.

.20 Winding road, bears E. and W.

.42 Fence, extends E. and W.

40.05 Point for $\frac{1}{4}$ sec. cor., falls in road, extending N. and S.

At points N.45°E., S.45°E., S.45°W. and N.45°W., 64 lks.
dist., set iron posts, each 3 ft. long 1 in. diam., 33
ins. in ground for wit. cors. to $\frac{1}{4}$ sec. cor., with brass
caps marked



and WC in portions of brass caps toward point for cor.

51.83 Fence, extends E. and W.

75.60 Road, extends E. and W.

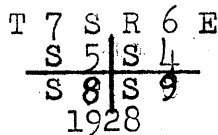
79.34 W. end of fence extending E. bears E., 51 lks. dist.

79.64 E. end of fence extending W. bears W., 46 lks. dist.

80.04 Casa Grande-Florence Canal, 20 lks. wide, course W.

80.10 Accepted point for cor. of secs. 4, 5, 8 and 9, determined
from collateral evidence, i.e., center line of road ex-
tending N. and S. and property fences to NW. and SW.

At points N.45°E., S.45°E., S.45°W. and N.45°W., 64 lks.
dist., set iron posts, each 3 ft. long 1 in. diam., 33
ins. in ground for wit. cors. to cor. of secs. 4, 5, 8
and 9, with brass caps marked



and WC in quadrants of brass caps toward point for cor.

Land: Level.

Soil: Clayloam, 1st and 2d rate.

Timber: None.

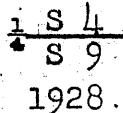
Undergrowth: Mesquite, sage and greasewood.

From the cor. of secs. 3, 4, 9 and 10.
S.89°52'W. on true line bet. secs. 4 and 9.
Over level land, thru scattering undergrowth.

39.99 Cor. of fences extending E., W. and S. bears S., 52 lks. dist.

40.17 Point for $\frac{1}{4}$ sec. cor.

At points N.45°E., S.45°E., S.45°W. and N.45°W., 64 lks.
dist., set iron posts, each 3 ft. long 1 in. diam., 33
ins. in ground for wit. cors. to $\frac{1}{4}$ sec. cor., with brass
caps marked



and WC in portions of brass caps toward point for cor.

45.20 Cor. of fences extending E. and S. bears S., 45 lks. dist.

45.40 Cor. of fences extending N. and W. bears S., 45 lks. dist.

45.40 Casa Grande-Florence canal, 20 lks. wide, course SW.

Resurvey of Part of the Subdivisions
of
T. 7 S., R. 6 E.

BOOK 3844

chains

80.34 The point for cor. of secs. 4,5,8 and 9.

Land: Level.
Soil: Clayloam, 1st and 2d rate.
Timber: None.
Undergrowth: Mesquite, greasewood and sage.

From point for cor. of secs. 4,5,8 and 9.
N.0°15'W. on true line bet. secs. 4 and 5.
Over level land, along improved road, thru scattering brush.
Road, extends E. and W.

.30
.46 Cor. of fences extending N. and W. bears W., 46 lks. dist.

3.50 A house bears W., about 4 chs. dist.

39.85 Cor. of fences extending N., S. and W. bears W., 47 lks. dist.
Land to N. of fence is under cultivation.

40.37 Point for $\frac{1}{4}$ sec. cor. falls in improved road.

At points N.45°E., S.45°E., S.45°W. and N.45°W., 64 lks. dist., set iron posts, each 3 ft. long 1 in. diam., 33 ins. in ground for wit. cors. to $\frac{1}{4}$ sec. cor., with brass caps marked

$\frac{1}{4}$
S 5 | S 4
1928

and WC in portions of brass caps toward point for cor.

60.24 Cor. of fences extending N., S. and W. bears W., 45 lks. dist.

70.00 A house bears W., about 3 chs. dist.

70.24 Cor. of fences extending N., S. and W. bears W., 45 lks. dist.

80.74 The point for cor. of secs. 4,5,32 and 33, on N. bdy. of Tp., hereinbefore described.

Land: Level.
Soil: Clayloam, 1st and 2d rate.
Timber: None.
Undergrowth: Mesquite, greasewood and sage.

From the cor. of secs. 5,6,31 and 32, on S. bdy. of Tp., hereinbefore described.
N.0°07'W. on true line bet. secs. 31 and 32.
Over level land, thru scattering undergrowth.

39.81 Set an iron post 3 ft. long 1 in. diam., 33 ins. in ground for $\frac{1}{4}$ sec. cor., with brass cap marked

$\frac{1}{4}$
S 31 | S 32
1928

Deposit a broken 1 quart bottle alongside post, at base.

79.62 The accepted local cor. of secs. 29,30,31 and 32, which is an iron pipe 2 ins. diam., 4 ins. above ground. In place of pipe, which is deposited alongside,

Set an iron post 3 ft. long 2 ins. diam., 33 ins. in ground for cor. of secs. 29,30,31 and 32, with brass cap marked

T 7 S R 6 E
S 30 | S 29
S 31 | S 32
1928

Deposit a marked (X) stone alongside post, at base.

Resurvey of Part of the Subdivisions
of
T. 7 S., R. 6 E.

chains

Land: Level.
Soil: Clayloam, 1st and 2d rate.
Timber: None.
Undergrowth: Greasewood, mesquite and sage.

From the cor. of secs. 28, 29, 32 and 33.
S. 89° 36' W. on true line bet. secs. 29 and 32.
Over level land, thru scattering undergrowth.

40.25 Set an iron post 3 ft. long 1 in. diam., 33 ins. in ground
for $\frac{1}{4}$ sec. cor., with brass cap marked

$$\begin{array}{r} \frac{1}{4} S 29 \\ \frac{1}{4} S 32 \end{array}$$

1928

deposit a marked (X) stone alongside post, at base.

80.50 The cor. of secs. 29, 30, 31 and 32.

Land: Level.
Soil: Clayloam, 1st and 2d rate.
Timber: None.
Undergrowth: Mesquite, greasewood and sage.

From the cor. of secs. 25, 30, 31 and 36, on W. bay. of Tp.,
described in book "J".

S. 89° 36' E. on true line bet. secs. 30 and 31.
Over level land, thru scattering undergrowth.

7.75 Old road, bears N. and S.
20.35 Cor. of fences extending E. and S. bears S., 47 lks. dist.
21.45 Old winding road, bears NE. and S.

39.95 The accepted local $\frac{1}{4}$ sec. cor., which is an iron pipe,
2 ins. diam., 3 ins. above ground. In place of pipe,
which is deposited alongside,

Set an iron post 3 ft. long 1 in. diam., 33 ins. in ground
for $\frac{1}{4}$ sec. cor., with brass cap marked

$$\begin{array}{r} \frac{1}{4} S 30 \\ \frac{1}{4} S 31 \end{array}$$

1928

and deposit a marked (X) stone alongside post, at base.
Cor. of fences extending S. and W. bears S., 47 lks. dist.

40.40 Continue measure, same course, true line bet. secs. 30 and 31.
Road, extends NE. and S.

80.17 The cor. of secs. 29, 30, 31 and 32.

Land: Level.
Soil: Clayloam, 1st and 2d rate.
Timber: None.
Undergrowth: Mesquite, greasewood and sage.

N. 0° 02' E. on true line bet. secs. 29 and 30.
Over level land, thru scattering undergrowth.

39.80 Set an iron post 3 ft. long 1 in. diam., 33 ins. in ground
for $\frac{1}{4}$ sec. cor., with brass cap marked

$$\begin{array}{r} \frac{1}{4} \\ S 30 | S 29 \end{array}$$

1928

Deposit a broken 1 quart bottle alongside post, at base.

Resurvey of Part of the Subdivisions
of

BOOK 8844

T. 7 S., R. 6 E.

chains

- 40.02 Old winding road extending N. and SW. bears W., 30 lks. dist.
- 44.00 Cor. of fences extending N. and W. bears W., 48 lks. dist.
- 45.30 A house bears W., about 7 chs. dist.
- 79.14 Cor. of fences extending N., S. and W. bears W., 45 lks. dist.
- 79.14 Cor. of fences extending S. and W. bears W., 46 lks. dist.

79.60 The accepted local cor. of secs. 19, 20, 29 and 30, which is an iron pipe 3 ins. diam., 12 ins. above ground. In place of pipe, which is deposited alongside,

Set an iron post 3 ft. long 2 ins. diam., 33 ins. in ground for cor. of secs. 19, 20, 29 and 30, with brass cap marked

T 7 S R 6 E
 S 19 | S 20
 S 30 | S 29
 1928

Deposit a marked (X) stone alongside post, at base.
 A U.S.G.S. bench mark, which is a bronze cap, 4 ins. diam., on a concrete block and marked for elevation, 1441 ft., bears N. 50 1/2° W., 67 lks. dist.

Land: Level.
 Soil: Clayloam, 1st and 2d rate.
 Timber: None.
 Undergrowth: Mesquite, sage and greasewood.

From the cor. of secs. 20, 21, 28 and 29.
 S. 89° 12' W. on true line bet. secs. 20 and 29.
 Over level land, thru scattering undergrowth.

20.70 Cor. of fences extending S. and W. bears S., 30 lks. dist.

40.32 Set an iron post 3 ft. long 1 in. diam., 33 ins. in ground for 1/4 sec. cor., with brass cap marked

1/4 S 20
 1/4 S 29
 1928

Deposit a marked (X) stone alongside post, at base.

64.30 Wash, 30 lks. wide, course NW.
 79.50 Road, bears N. and S.

80.64 The cor. of secs. 19, 20, 29 and 30.

Land: Level.
 Soil: Clayloam, 1st and 2d rate.
 Timber: None.
 Undergrowth: Mesquite, sage and greasewood.

From the point for cor. of secs. 19, 24, 25 and 30, on W. bdy. of Tp., described in book "J".
 S. 89° 08' E. on true line bet. secs. 19 and 30.
 Over level land, thru scattering undergrowth, along unimproved roadway.

25.60 Wash, 15 lks. wide, course NW.
 29.00 Old road, bears N. and SW.

39.48 Point for 1/4 sec. cor., falls in unimproved roadway.

At points N. 45° E., S. 45° E., S. 45° W. and N. 45° W., 64 lks. dist., set iron posts, each 3 ft. long 1 in. diam., 33 ins. in ground for wit. cors. to 1/4 sec. cor., with brass caps marked

1/4 S 19
 1/4 S 30
 1928

Resurvey of Part of the Subdivisions
of

T. 7 S., R. 6 E.

chains

- and WC in portions of brass caps toward point for cor.
Fence extending E. and W. bears N., 40 lks. dist.
Fence extending E. and W. bears S., 42 lks. dist.
68.26 Cor. of fences extending E., W. and N. bears N., 45 lks. dist.
71.26 Cor. of fences extending E., W. and S. bears S., 45 lks. dist.
- 80.26 The cor. of secs. 19, 20, 29 and 30.
- Land: Level.
Soil: Clayloam, 1st and 2d rate.
Timber: None.
Undergrowth: Mesquite, sage and greasewood.
-
- N. 0° 07' E. on true line bet. secs. 19 and 20.
Over level land, thru scattering undergrowth, along road.
- .46 Cor. of fences extending N. and W. bears W., 46 lks. dist.
2.30 A pump house bears W., about 2.75 chs. dist.
7.00 Cor. of fences extending N., S. and SW. bears W., 45 lks. dist.
21.00 Cor. of fences extending N., S. and W. bears W., 45 lks. dist.
27.60 Cor. of fences extending N., S. and W. bears W., 45 lks. dist.
- 40.51 Point for $\frac{1}{4}$ sec. cor.; falls in roadway.
- At points N. 45° E., S. 45° E., S. 45° W. and N. 45° W., 64 lks. dist., set iron posts, each 3 ft. long 1 in. diam., 33 ins. in ground for wit. cors. to $\frac{1}{4}$ sec. cor., with brass caps marked
- $\frac{1}{4}$
S 19 | S 20
1928
- and WC in portions of brass caps toward point for cor.
Fence extending N. and S. bears W., 45 lks. dist.
- 80.47 Cor. of fences extending S. and W. bears W., 45 lks. dist.
- 81.02 The accepted local cor. of secs. 17, 18, 19 and 20, which is an iron pipe 3 ins. diam., 12 ins. above ground.
- At points N. 45° E., S. 45° E., S. 45° W. and N. 45° W., 64 lks. dist., set iron posts, each 3 ft. long 1 in. diam., 33 ins. in ground for wit. cors. to cor. of secs., 17, 18, 19 and 20, with brass caps marked
- T 7 S R 6 E
S 18 | S 17
S 19 | S 20
1928
- and WC in quadrants of brass caps toward point for cor.
- Land: Level.
Soil: Clayloam, 1st and 2d rate.
Timber: None.
Undergrowth: Mesquite, sage and greasewood.
-
- From the cor. of secs. 16, 17, 20 and 21.
S. 89° 49' W. on true line bet. secs. 17 and 20.
Over level land, thru scattering undergrowth.
- 35.80 Old winding road, bears NW. and SE.
- 40.19 Set an iron post 3 ft. long 1 in. diam., 33 ins. in ground for $\frac{1}{4}$ sec. cor., with brass cap marked

$\frac{1}{4}$ S 17
S 20
1928

Resurvey of Part of the Subdivisions
of
T. 7 S., R. 6 E.

chains	<p>Deposit a marked (X) stone alongside post, at base.</p>
80.38	<p>The cor. of secs. 17,18,19 and 20.</p> <p>Land: Level. Soil: Clayloam, 1st and 2d rate. Timber: None. Undergrowth: Mesquite, sage and greasewood.</p> <hr/> <p>From the point for cor. of secs. 13,18,19 and 24, on W. bdy. of Tp., described in book Jⁿ. N.89°34'E. on true line bet. secs. 18 and 19. Over level land, along unimproved roadway, thru brush.</p>
19.85	Cor. of fences extending N.,E.and W. bears N.,45 lks.dist.
37.35	A house bears N., about 4½ chs. dist.
39.85	Point for ¼ sec
38.00	A barn bears N., about 9 chs. dist.
39.40	A house bears N., about 20 chs. dist.
39.85	<p>Point for ¼ sec. cor., determined from property fences as collateral evidence.</p> <p>At points N.45°E., S.45°E., S.45°W. and N.45°W., 64 lks. dist., set iron posts, each 3 ft. long 1 in. diam., 33 ins. in ground for wit. cors. to ¼ sec. cor.,with brass caps marked</p> $\begin{array}{c} \frac{1}{4} \text{ S } 18 \\ \frac{1}{4} \text{ S } 19 \\ 1928 \end{array}$ <p>and WC in portions of brass caps toward point for cor. Cor. of fences extending N. and W. bears N.,45 lks.dist. Fence extending E. and W. bears S.,45 lks. dist.</p> <p>Continue measure, same course, true line bet.secs.18 and 19.</p>
79.69	<p>The cor. of secs. 17,18,19 and 20.</p> <p>Land: Level. Soil: Clayloam, 1st and 2d rate. Timber: None. Undergrowth: Mesquite, sage and greasewood.</p> <hr/> <p>N.0°45'W. on true line bet. secs. 17 and 18. Over level land, thru scattering undergrowth. Alongside old winding road.</p>
40.00	<p>Point for ¼ sec. cor.</p> <p>At points N.45°E., S.45°E., S.45°W. and N.45°W., 64 lks. dist., set iron posts, each 3 ft. long 1 in. diam., 33 ins. in ground for wit. cors. to ¼ sec. cor.,with brass caps marked</p> $\begin{array}{c} \frac{1}{4} \\ \text{S } 18 \mid \text{S } 17 \\ 1928 \end{array}$ <p>and WC in quadrants of brass caps toward point for cor. Old winding road extending N. and S. bears W.,15 lks.dist.</p>
80.00	<p>The cor. of secs. 7,8,17 and 18, which is the remains of a mesquite stake buried under surface of improved road extending N. and W. Alongside is an iron pipe 2 ins. diam., under surface of road.</p> <p>At points N.45°E., S.45°E., S.45°W. and N.45°W., 64 lks.</p>

ext

Resurvey of Part of the Subdivisions
of
T. 7 S., R. 6 E.

chains

dist., set iron posts, each 3 ft. long 1 in. diam., 33 ins. in ground for wit. cors. to cor. of secs. 7,8,17 and 18, with brass caps marked

$$\begin{array}{r} T\ 7\ S\ R\ 6\ E \\ S\ 7\ |S\ 8 \\ \hline S\ 18\ |S\ 17 \\ 1928 \end{array}$$

and WC in quadrants of brass caps toward ~~the~~ corner.

Land: Level.

Soil: Clayloam, 1st and 2d rate.

Timber: None.

Undergrowth: Greasewood, mesquite and sage.

From the point for cor. of secs. 8,9,16 and 17.
S.89°47'W. on true line bet. secs. 8 and 17.
Over level land, thru scattering undergrowth.
Along old winding road.

- 20.00 Cor. of fences extending E.,W.and N.bears N.,45 lks.dist.
20.30 SE. cor. of house bears N., 2½ chs. dist.
40.21 Cor. of fences extending E. and N. bears N.,43 lks.dist.
40.24 Point for ¼ sec. cor., falls in roadway.

At points N.45°E., S.45°E., S.45°W. and N.45°W., 64 lks. dist., set iron posts, each 3 ft. long 1 in. diam., 33 ins. in ground for wit. cors. to ¼ sec. cor.,with brass caps marked

$$\begin{array}{r} \frac{1}{4}\ S\ 8 \\ \hline \frac{1}{4}\ S\ 17 \\ 1928 \end{array}$$

and WC in portions of brass caps toward point for cor. Old winding road bears N., 20 lks. dist.

- 40.29 Cor. of fences extending N.,S.and W.bears N.,80 lks.dist.
80.48 The cor. of secs. 7,8,17 and 18.

Land: Level.

Soil: Clayloam, 1st and 2d rate.

Timber: None.

Undergrowth: Mesquite, sage and greasewood.

From point for cor. of secs. 7,12,13 and 18, on W. bdy. of Tp., described in book "J".
S.89°58'E. on true line bet. secs. 7 and 18.
Over level land, along center line of highway, extends S. to Ajo and E. to Casa Grande, thru scattering undergrowth.

- 38.74 Point for ¼ sec. cor. falls in highway.

At points N.45°E., S.45°E., S.45°W. and N.45°W., 64 lks. dist., set iron posts, each 3 ft. long 1 in. diam., 33 ins. in ground for wit. cors. to ¼ sec. cor.,with brass caps marked

$$\begin{array}{r} \frac{1}{4}\ S\ 7 \\ \hline \frac{1}{4}\ S\ 18 \\ 1928 \end{array}$$

and WC in portions of brass caps toward point for cor.

- 39.55 Cor. of fences extending N. and W. bears N., 43 lks.dist.
78.72 The cor. of secs. 7,8,17 and 18.

Resurvey of Part of the Subdivisions
of
T. 7 S., R. 6 E.

BOOK 3844

chains

Land: Level.
Soil: Clayloam, 1st and 2d rate.
Timber: None.
Undergrowth: Mesquite, sage and greasewood.

N.0°01'W. on true line bet. secs. 7 and 8.
Over level land, thru scattering undergrowth.
Along highway, bears N. to Casa Grande, and W. to Ajo.

- .47 Cor. of fences extending N. and E. bears E., 47 lks. dist.
- 10.70 Cor. of fences extending N., S. and NE. bears E., 47 lks. dist.
- 32.50 A house bears E., 2 chs. dist.
- 40.10 Cor. of fences extending N., S. and E. bears E., 47 lks. dist.
- 40.27 Point for 1/4 sec. cor. falls in highway.

At points N.45°E., S.45°E., S.45°W. and N.45°W., 64 lks. dist., set iron posts, each 3 ft. long 1 in. diam., 33 ins. in ground for wit. cors. to 1/4 sec. cor., with brass caps marked

1/4
S 7 | S 8
1928

and WC in quadrants of brass caps toward point for cor.

- 79.25 A U.S.G.S. bench mark, giving elevation of 1415 ft., bears E., 45 lks. dist.
- 79.50 Cor. of fences extending S. and E. bears E., 60 lks. dist.
- 80.05 Bridge over Casa Grande-Florence Canal, 20 lks. wide, course W.

80.54 Point for cor. of secs. 5, 6, 7 and 8, determined from collateral evidence, i.e., center line of highway extending N. and S. at intersection of unimproved road extending E., (this is also proportionate distance N.)

At points N.45°E., S.45°E., S.45°W. and N.45°W., 64 lks. dist., set iron posts, each 3 ft. long 1 in. diam., 33 ins. in ground for wit. cors. to cor. of secs. 5, 6, 7 and 8, with brass caps marked

T 7 S R 6 E
S 6 | S 5
S 7 | S 8
1928

and WC in quadrants of brass caps toward point for cor.

Land: Level.
Soil: Clayloam, 1st and 2d rate.
Timber: None.
Undergrowth: Mesquite, greasewood and sage.

From point for cor. of secs. 4, 5, 8 and 9.
N.89°51'W. on true line bet. secs. 5 and 8.
Over level land, thru scattering undergrowth.
Along unimproved road, on N. side of Canal.

- 33.66 A well bears N., 1 1/2 chs. dist.
- 34.50 A house bears N., 3 chs. dist.
- 40.15 Point for 1/4 sec. cor. falls in unimproved road.

At points N.45°E., S.45°E., S.45°W. and N.45°W., 64 lks. dist., set iron posts, each 3 ft. long 1 in. diam., 33 ins. in ground for wit. cors. to 1/4 sec. cor., with brass

Resurvey of Part of the Subdivisions
of
T. 7 S., R. 6 E.

chains

caps marked

$$\frac{1}{4} \frac{S}{S} \frac{5}{8}$$

1928

and WC in portions of brass caps toward point for cor.
Cor. of fences extending N. and E. bears N., 28 lks. dist.
Casa Grande-Florence canal, 20 lks. wide, course W., bears
S., 60 lks. dist.
Cor. of fences extending E., W. and S. bears S., 105 lks. dist.

80.30 The point for cor. of secs. 5, 6, 7 and 8.

Land: Level.

Soil: Clayloam, 1st and 2d rate.

Timber: None.

Undergrowth: Mesquite, greasewood and sage.

From point for cor. of secs. 1, 6, 7 and 12, on W. bdy. of
Tp., described in book "J".
N. 89° 58' E. on true line bet. secs. 6 and 7.
Over level land, thru scattering undergrowth.

38.44 Cor. of fences extending N. and W. bears S., 23 lks. dist.

38.78 Point for $\frac{1}{4}$ sec. cor.

At points N. 45° E., S. 45° E., S. 45° W. and N. 45° W., 64 lks.
dist., set iron posts, each 3 ft. long 1 in. diam., 33
ins. in ground for wit. cors. to $\frac{1}{4}$ sec. cor., with brass
caps marked

$$\frac{1}{4} \frac{S}{S} \frac{6}{7}$$

1928

and WC in portions of brass caps toward point for cor.

39.50 Old winding road, bears NE. and SW.

52.30 Casa Grande-Florence canal, 15 lks. wide, course NW.

78.10 Ditch, 10 lks. wide, course N.; Headgate bears S., 45 lks. dist.

78.82 The point for cor. of secs. 5, 6, 7 and 8.

Land: Level.

Soil: Clayloam, 1st and 2d rate.

Timber: None.

Undergrowth: Mesquite, sage and greasewood.

From point for cor. of secs. 5, 6, 7 and 8.
N. 0° 03' E. on true line bet. secs. 5 and 6.
Along center line of highway, extends N. to Casa Grande
and S. to Ajo. Over level land, thru scattering brush.

40.27 Point for $\frac{1}{4}$ sec. cor.

At points N. 45° E., S. 45° E., S. 45° W. and N. 45° W., 64 lks.
dist., set iron posts, each 3 ft. long 1 in. diam., 33
ins. in ground for wit. cors. to $\frac{1}{4}$ sec. cor., with brass
caps marked

 $\frac{1}{4}$

$$S \ 6 \ | \ S \ 5$$

1928

and WC in portions of brass caps toward point for cor.

80.54 The point for cor. of secs. 5, 6, 31 and 32, on N. bdy. of
Tp., hereinbefore described.

T. 7 S., R. 6 E.

Land: Level.
 Soil: Clayloam, 1st and 2d rate.
 Timber: None.
 Undergrowth: Mesquite, sage and greasewood.

The continued satisfactory adjustment of the transit used in the execution of the resurveys in T.6 S., R.7 E., described in the foregoing field notes, is indicated from field tests of said instrument as described in book "L" of this group.

General Description

This township is situated in the valley of the Santa Cruz wash, a tributary to the Gila River. Land is level, except for the Casa Grande Mountains, a rocky range which bears NW. and SE. thru secs. 10, 14, 15, 22 and 23. Drainage is northwesterly. Elevation of level land, is from 1400 in the NW. part to 1500 ft. in the SE.

Soil is a clayloam, 1st and 2d rate, readily tillable and good soil for agricultural purposes if water can be secured for irrigating.

There is no surface water in the township, except the Casa Grande-Florence Canal, 20 lks. wide, course W., along the 5th latitudinal line. There are a few wells near places of habitation. The only cultivation is in the NE $\frac{1}{4}$ of sec. 5, and other small plots of land close to homesites.

There is no timber. Undergrowth is scattering and consists of mesquite, sage and greasewood. The mesquite grows to a size that can be cut up and used for firewood.

There is no indication of mineral activity in the township.

CERTIFICATE OF UNITED STATES SURVEYOR.

BOOK 3844

I, Otis O. Gould U.S. Transitman, hereby certify upon honor that, in pursuance of special instructions received from the District Cadastral Engineer, for Group 150, Arizona bearing date of the 18th day of February, 1928, I have well, faithfully, and truly in my own proper person, and in strict conformity with said instructions, the Manual of Surveying Instructions, and the laws of the United States, surveyed all those parts or portions of the South Boundary North Boundary and Subdivision Lines of Township 7 South Range 6 East of the Gila and Salt River Base and Meridian, in the State of Arizona, which are represented in the foregoing field notes as having been executed by me, and under my direction; and that all the corners of said survey have been established and perpetuated in strict accordance with the Manual of Surveying Instructions, and the special written instructions of the District Cadastral Engineer, for Group 150, Arizona and in the specific manner described in the field notes, and that the foregoing are the original field notes of such survey.

Place: Phoenix, Arizona.

[Signature of Otis O. Gould] U.S. Transitman.

Date: May 12, 1928.

APPROVAL.

OFFICE OF U.S. SUPERVISOR OF SURVEYS,

Denver, Colo. JUL 15 1929, 192

The foregoing field notes of the survey of the South Boundary North Boundary and Part of the Subdivision Lines of Township 7 South Range 6 East of the Gila and Salt River Base and Meridian, in the State of Arizona

executed by Otis O. Gould, U.S. Transitman

under the special instructions dated February 18, 1928 for Group 150, Ariz., having been critically examined, and the necessary corrections and explanations made, the said field notes, and the surveys they describe, are hereby approved.

[Signature of U.S. Supervisor of Surveys]

I certify that the foregoing transcript of the field notes of the above described surveys in has been correctly copied from the original notes on file in this office.

U. S. Surveyor General.