

FIELD NOTES

OF THE RESURVEY TOE

WEST Boundary

and

Subdivision Lines of

Township 6 South, Range 6 East

Of the Gila and Salt River Base and Meridian,

In the State of Arizona

EXECUTED BY:

Dupree R. Averill, U.S. Surveyor

and

Otis O. Gould, U.S. Transitman

In the capacity of U. S. Surveyor-S., under Special Instructions dated February 18, 1928., issued by the District Cadastral Engineer to govern surveys included in Group No. 150 Arizona., which were approved by the Commissioner of the General Land Office, March 8., 1928., and Assignment Instructions dated March 10., 1928.

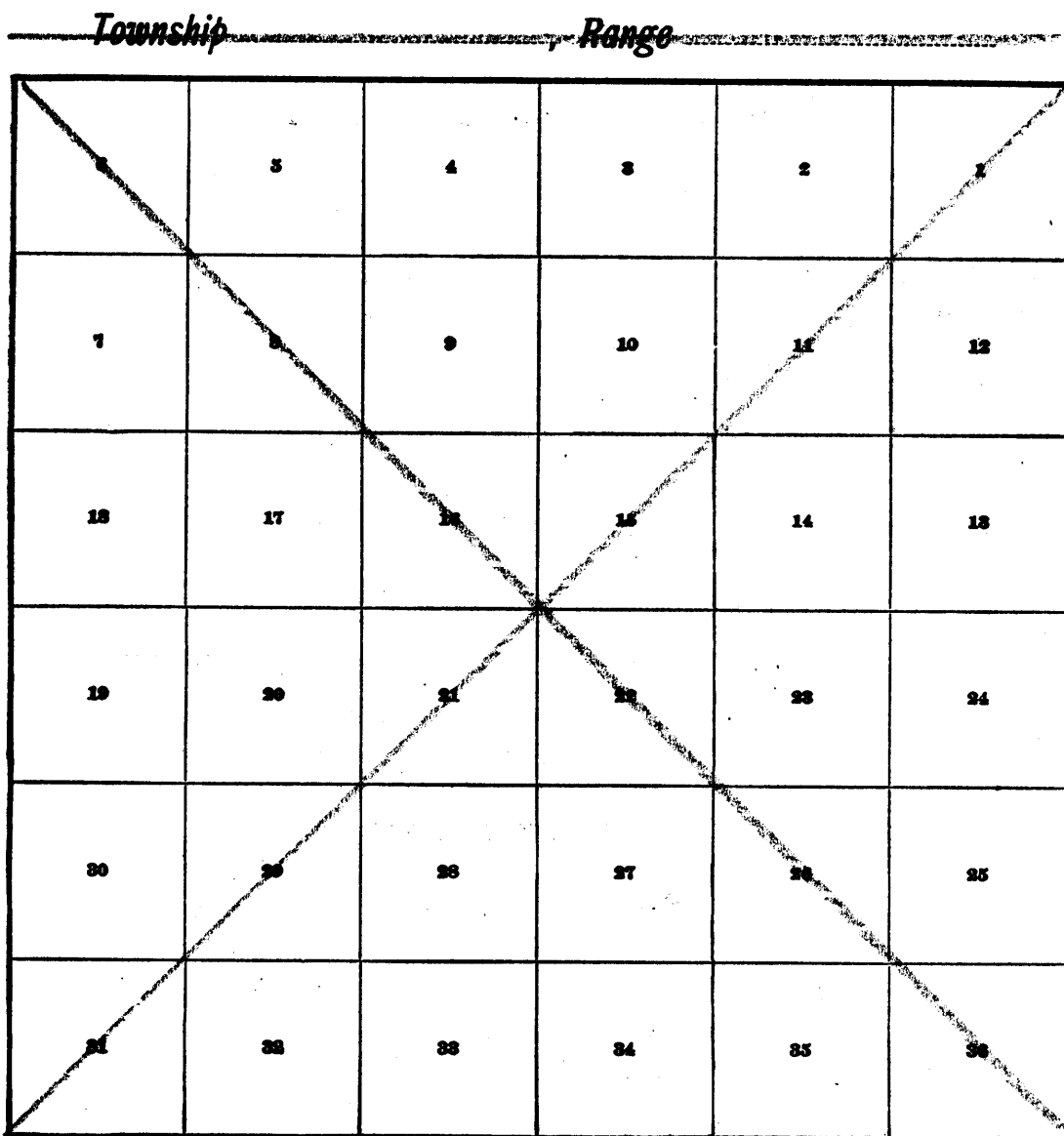
Resurvey commenced April 7, 1928.

Resurvey completed April 16, 1928.

3845

3845

~~INDEX DIAGRAM.~~



19

Book "L"
 Group 150 Arizona
 Township 6 South Range 6 East

INDEX DIAGRAM

BOOK 3845

T. 5S. - R. 6E.

R. 6E.
R. 7E.

31	32 FIRST	33 STANDARD	34 PARALLEL	35 SOUTH	36	31
	7 6 42 41	5 33 41	4 26 32	3 20 26	2 14 19	1 14
	7 7 40 40	8 32 39 31	9 25 31	10 19 25	11 13 18	12 13
	6 18 39 38	17 30 38	16 24 30	15 18 24 23	14 12 17	13 12
	5 19 37 36 37	20 29 36	21 23 29	22 17 23 22	23 11 16	24 11
	5 4 30 35 4 34	29 28 34	28 22 28 27	27 16 21	26 10 15	25 10
	4 31 33	32 27	33 21 20	34 15	35 9	36

See Book "M" for resurv. of Sub. lines of T. 6S. - R. 5E.

See Book "A" for resurv. of Std. Par. thro R. 7E. and Sub. lines of T. 5S. - R. 7E.

See Book "H" for resurv. of S. bdy., W. bdy. and Sub. lines T. 6S. - R. 7E.

See Book "J" for resurv. of E. & N. bds. T. 7S. - R. 5E.

See Book "K" for resurv. N. bdy. and Sub. lines of T. 7S. - R. 6E.

See Book "I" for resurv. of W. bdy. T. 7S. - R. 7E.

- Resurveyed by Dupree P. Averill, U.S. Surveyor, under instructions Group 150.
- Resurveyed by Roger F. Wilson, U.S. Transitman, under instructions Group 150.
- Resurveyed by Otis O. Gould, U.S. Transitman, under instructions Group 150.
- Accepted surveys, retracements and resurveys.

T 6 S., R. 6 E.

chains

The resurveys herein described were commenced April 7, 1928, and executed by Dupree R. Averill, U.S. Surveyor, and Otis O. Gould, U.S. Transitman, using Buff Solar transits Nos. 17992 and 10125, respectively. The instruments are equipped with Smith solar attachments and otherwise conform to the standard requirements of the General Land Office. All azimuth determinations are accomplished with the solar attachment.

Preliminary Field Test of Buff transit No. 17992,
by
Dupree R. Averill.

April 8, 1928: At the station (described on Page 1 of book "A") near the center of sec. 29, T.6 S., R.6 E., G. and S.R. base and meridian, Arizona, in latitude $32^{\circ}52\frac{1}{2}'N.$ and longitude $111^{\circ}45'W.$, and on the meridian established by Polaris observation of January 28, 1928: examine the adjustments of the instrument and find no errors; then to test the workings of the solar apparatus, proceed as follows:

At 9h 0m a.m. app.t., set off $32^{\circ}52\frac{1}{2}'$ on the latitude arc, $7^{\circ}18'N.$ on the declination arc and determine a meridian with the solar, which agrees with the true meridian.

At app. noon, with latitude arc unchanged, observe the sun on the meridian; the resultant reading of the declination arc is $7^{\circ}20.5'N.$, which agrees with the computed declination of the sun.

At 3h 0m p.m. app.t., with latitude arc unchanged, set off $7^{\circ}24'N.$ on the declination arc and determine a meridian with the solar, which agrees with the true meridian.

As all of the observations taken during the usual hours of solar work agree within 1' of the true meridian, conclude that the instrument is in adjustment.

Preliminary Field Test of Buff Transit No. 10125,
by
Otis O. Gould.

April 8, 1928: At the same station and on the same meridian; examine the adjustments of the instrument and find no errors; then to test the workings of the solar apparatus, proceed as follows:

At 9h 0m a.m. app.t., set off $32^{\circ}52\frac{1}{2}'$ on the latitude arc, $7^{\circ}18'N.$ on the declination arc and determine a meridian with the solar, which agrees with the true meridian.

At app. noon, with latitude arc unchanged, observe the sun on the meridian; the resultant reading of the declination arc is $7^{\circ}20.5'N.$, which agrees with the computed declination of the sun.

At 3h 0m p.m. app.t., with latitude arc unchanged, set off $7^{\circ}24'N.$ on the declination arc and determine a meridian with the solar, which agrees with the true meridian.

As all of the observations taken during the usual hours of solar work agree within 1' of the true meridian, conclude that the instrument is in adjustment.

April 8, 1928.

All measurements are made with a Lallie steel tape 5 chs. in length, compared with a Lufkin standard and found correct.

The measurements are taken on the slope, but there are no slope angles in this township of sufficient degree to necessitate reading of angles and subsequent reduction to true horizontal distances.

Resurvey of the West Boundary
of
T. 6 S., R. 6 E.

BOOK 3845

chains

The West boundary of this township was surveyed in 1887, by R.C. Powers, U.S.D.S.

There is no retracement or resurvey of the West boundary of this township of record.

The following notes describe a dependent resurvey of the west boundary of T.6 S., R.6 E., preserving the alignment bet. original cors. and accepted local cors., and reestablishing missing cors. by direct proportion.

Retracement for Resurvey.

From the cor. of Ts.6 and 7 S., Rs.5 and 6 E., described in book "J" of this group.

North on a random line bet. secs. 31 and 36, and 25 and 30.

- 40.00 Find no trace of $\frac{1}{4}$ sec. cor. Set temp. cor.
- 80.00 Find no trace of cor. of secs. 25, 30, 31 and 36. Set temp. cor.
- 120.00 Find no trace of $\frac{1}{4}$ sec. cor. Set temp. cor.
- 160.00 Intersect the accepted local cor. of secs. 19, 24, 25 and 30.

Thence, N. on a random line bet. secs. 19 and 24.
- 40.00 Find no trace of $\frac{1}{4}$ sec. cor. Set temp. cor.
- 80.30 Fall 44 lks. E. of the orig. cor. of secs. 13, 18, 19 and 24.

Thence
North on a random line bet. secs. 13 and 18.
- 40.00 Find no trace of $\frac{1}{4}$ sec. cor. Set temp. cor.
- 79.84 Fall 125 lks. W. of the orig. cor. of secs. 7, 12, 13 and 18.

Thence, North on a random line bet. secs. 7 and 12.
- 40.00 Find no trace of $\frac{1}{4}$ sec. cor. Set temp. cor.
- 80.56 Fall 77 lks. W. of the orig. cor. of secs. 1, 6, 7 and 12.

Thence, North on a random line bet. secs. 1 and 6.
- 40.00 Find no trace of $\frac{1}{4}$ sec. cor. Set temp. cor.
- 84.22 Fall 61 lks. W. of the orig. closing cor. of Ts.6 S.,
Rs.5 and 6 E., hereinafter described.

Resurvey of the West Boundary
of
T. 6 S., R. 6 E.

chains

Resurvey

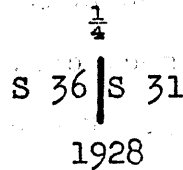
From the cor. of Ts.6 and 7 S., Rs.5 and 6 E., described in book "J" of this group.

North on a true line bet. secs. 31 and 36.
Over level land, thru scattering brush. Cultivated land to E.

21.00 N. end of cultivated land extending E.
33.80 Old winding road, bears NE. and SW.

40.00 Point for $\frac{1}{4}$ sec. cor. falls in a place subject to future grading for road construction and not a practicable place for reestablishment of permanent cor. Monument.

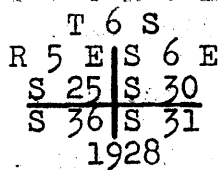
At points N.45°E., S.45°E., S.45°W. and N.45°W., 64 lks. dist., set iron posts, each 3 ft. long 1 in. diam., 33 ins. in ground for wit. cors. to $\frac{1}{4}$ sec. cor., with brass caps marked



and WC in portions of brass caps nearest point for cor. A house bears N.41°E.

80.00 Point for cor. of secs. 25, 30, 31 and 36.

At points N.45°E., S.45°E., S.45°W. and N.45°W., 64 lks. dist., set iron posts, each 3 ft. long 1 in. diam., 33 ins. in ground for wit. cors. to cor. of secs. 25, 30, 31 and 36, with brass caps marked



and WC in quadrants of brass caps nearest point for cor. Same house bears S.39°E.

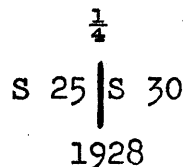
Land: Level.
Soil: Clayloam, 1st and 2d rate.
Timber: None.
Undergrowth: Mesquite and greasewood.

North, on true line bet. secs. 25 and 30.
Over level land, thru scattering brush.

18.90 Cor. of fences extending N. and W. bears W., 60 lks. dist.
35.00 A well bears W., $1\frac{1}{2}$ chs. dist.
38.57 Cor. of fences extending S. and W. bears W., 60 lks. dist.
39.24 Cor. of fences extending N. and W. bears W., 59 lks. dist.

40.00 Point for $\frac{1}{4}$ sec. cor., falls in road extending N.

At points N.45°E., S.45°E., S.45°W. and N.45°W., 64 lks. dist., set iron posts, each 3 ft. long 1 in. diam., 33 ins. in ground for wit. cors. to $\frac{1}{4}$ sec. cor., with brass caps marked



and WC in portions of brass caps nearest point for cor. A house bears S.45°W., 6 chs. dist.

Resurvey of the West Boundary
of
T. 6 S., R. 6 E.

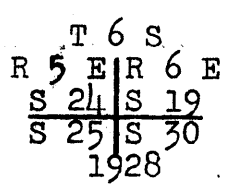
BOOK 3845

chains

44.30 Continue along secondary road.
79.55 A stone house bears W., 2 1/2 chs. dist.
79.61 Cor. of fences extending S. and W. bears W., 38 lks. dist.
Power lines extend E. and W., cor. pole of power lines extending N. and W. bears E., 44 lks. dist.

80.00 The accepted cor. of secs. 19, 24, 25 and 30, which is an iron pipe 2 ins. diam., set under surface of improved road extending E. and W., at intersection of road extending S.

At points N.45°E., S.45°E., S.45°W. and N.45°W., 64 lks. dist., set iron posts, each 3 ft. long 1 in. diam., 33 ins. in ground for wit. cors. to cor. of secs. 19, 24, 25 and 30, with brass caps marked

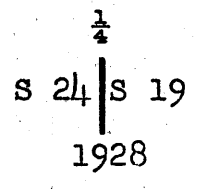


and WC in quadrants of brass caps nearest the corner.

Land: Level.
Soil: Clayloam, 1st and 2d rate.
Timber: None.
Undergrowth: Mesquite and greasewood.

41.50 N.0°19'W. on true line bet. secs. 19 and 24.
Over level land, thru scattering undergrowth.
.45 Cor. of fences extending N. and W.
2.50 Well bears W., 50 lks. dist.; a house bears W., 1 ch. dist.
39.90 Cor. of fences extending S. and W. bears E., 17 lks. dist.
40.15 Point for 1/4 sec. cor. on fence extending E. and W.; cor. of fences extending W. and N. bears E., 4 lks. dist.

At points N.45°E., S.45°E., S.45°W. and N.45°W., 64 lks. dist., set iron posts, each 3 ft. long 1 in. diam., 33 ins. in ground for wit. cors. to 1/4 sec. cor., with brass caps marked



and WC in portions of brass caps nearest point for cor. Power lines extending N. and S. bear E., 43 lks. dist.

41.55 A house bears W., 3.80 chs. dist.
41.69 Cor. of fences extending S. and N.54°W. bears E., 2 lks. dist.
Telephone lines extend N.54°W. and S.54°E.
42.07 Highway, extends N.54°W. and S.54°E., to Maricopa and Casa Grande.
42.75 Telephone lines, extend N.54°W. and S.54°E.
42.83 Right of way fence, extend N.54°W. and S.54°E.
44.75 Southern Pacific Railroad, bears N.53°47'W. and S.53°47'E.
45.68 Telegraph lines, extend N.54°W. and S.54°E.
46.27 Right of way fence, extends N.54°W. and S.54°E.
46.67 Casa Grande sewer line, course N.54°W.; a man hole bears S.54°E., 6 lks. dist.
47.87 Old winding road, bears NW. and SE.
79.80 W. end of fence extending E. bears E., 50 lks. dist.
79.88 Cor. pole of power lines extending S. and E. bears E., 43 lks. dist.

80.30 The orig. cor. of secs. 13, 18, 19 and 24, which is a decayed mesquite stake, 4 ins. square, 14 ins. long, ly-

Resurvey of the West Boundary
of
T. 6 S., R. 6 E.

chains

ing on ground beside a mound of earth. In place of s
Reset stake to 24 ins. in ground, at true point for cor.

At points N.45°E., S.45°E., S.45°W. and N.45°W., 64 lks.
dist., set iron posts, each 3 ft. long 1 in. diam., 33
ins. in ground for wit. cors. to cor. of secs. 13, 18, 19
and 24, with brass caps marked

T 6 S	
R 5 E	R 6 E
S 13	S 18
S 24	S 19
1928	

and WC in quadrants of brass caps toward the orig. cor.
A house bears N.26°E., about 15 chs. dist.

Land: Level.
Soil: Clayloam, 1st and 2d rate.
Timber: None.
Undergrowth: Mesquite and greasewood.

N.0°54'E. on true line bet. secs. 13 and 18.
Over level land, thru scattering undergrowth.

.20 Secondary road bears E. and W., 50 lks., thence N.

39.92 Point for $\frac{1}{4}$ sec. cor. Set an iron post 3 ft. long 1 in.
diam., 18 ins. in ground to bedrock, deposit marked (X)
stone alongside post, in a mound of stone, for $\frac{1}{4}$ sec.
cor., with brass cap marked

$\frac{1}{4}$	
S 13	S 18
1928	

Cor. of fences extending S. and W. bears W., 68 lks. dist.

40.42 Cor. of fences extending N. and W. bears W., 250 lks. dist.

40.62 Summit of small low hill.

50.90 A well bears W., 5 chs. dist.

53.00 A house bears W., 5 chs. dist.

56.90 A house bears E., 2 chs. dist.

59.30 A well bears W., 40 lks. dist.

79.84 The orig. cor. of secs. 7, 12, 13 and 18, which is the re-
mains of a mesquite stake, 4 ins. square, buried flush
with surface of ground. Alongside is an iron pin 1 in.
diam., 3 ins. above ground.

At points N.45°E., S.45°E., S.45°W. and N.45°W., 64 lks.
dist., set iron posts, each 3 ft. long 1 in. diam., 33
ins. in ground for wit. cors. to cor. of secs. 7, 12, 13
and 18, with brass caps marked

T 6 S	
R 5 E	R 6 E
S 12	S 7
S 13	S 18
1928	

and WC in quadrants of brass caps toward the corner.

Land: Level.
Soil: Clayloam, 1st and 2d rate.
Timber: None.
Undergrowth: Mesquite, sage and greasewood.

Resurvey of the West Boundary
of
T. 6 S., R. 6 E.

BOOK 3845

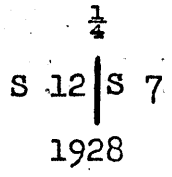
chains

N.0°35'E. on true line bet. secs. 7 and 12.
Over level land, thru scattering brush, along old road.

.23 Cor. of fences extending S. and E. bears E., 54 lks. dist.
.42 Cor. of fences extending N., S. and W. bears W., 50 lks. dist.

40.28 Point for 1/4 sec. cor.

At points N.45°E., S.45°E., S.45°W. and N.45°W., 64 lks. dist., set iron posts, each 3 ft. long 1 in. diam., 33 ins. in ground for wit. cors. to 1/4 sec. cor., with brass caps marked

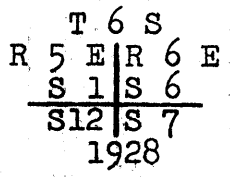


and WC in portions of brass caps toward point for cor.
Cor. of fences extending S. and W. bears W., 47 lks. dist.

45.80 Wash, 30 lks. wide, course W.

80.56 The orig. cor. of secs. 1, 6, 7 and 12, which is the remains of a mesquite stake, 4 ins. square, 6 ins. above ground, scribe marks not legible, except T VI S on W. side.

At points N.45°E., S.45°E., S.45°W. and N.45°W., 64 lks. dist., set iron posts, each 3 ft. long 1 in. diam., 33 ins. in ground for wit. cors. to cor. of secs. 1, 6, 7 and 12, with brass caps marked



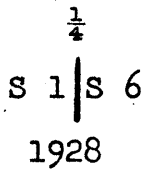
and WC in quadrants of brass caps toward the corner.

- Land: Level.
- Soil: Clayloam, 1st and 2d rate.
- Timber: None.
- Undergrowth: Mesquite, sage and greasewood.

N.0°25'E. on true line bet. secs. 1 and 6.
Over level land, thru scattering undergrowth.

40.96 Point for 1/4 sec. cor.

At points N.45°E., S.45°E., S.45°W. and N.45°W., 64 lks. dist., set iron posts, each 3 ft. long 1 in. diam., 33 ins. in ground for wit. cors. to 1/4 sec. cor., with brass caps marked



and WC in portions of brass caps toward point for cor.

44.00 Dim winding road, bears NW. and SE.

84.22 The closing cor. of Ts. 6 S., Rs. 5 and 6 E., which is an iron post 3 ins. diam., 6 ins. above ground, with brass cap marked

60

Resurvey of the West Boundary
of
T. 6 S., R. 6 E.

chains

T 5 S R 6 E
S 31 | S 32
C C
S 1 | S 6
R 5 E | R 6 E
T 6 S
1916

Reset this iron post, which is 3 ft. long, 3/4 ins. in ground, and deposit a marked (X) stone alongside post, at base.

The standard cor. of secs. 31 and 32, T. 5 S., R. 6 E., (set and described by J.F. Hesse, U.S.S., in 1916) bears S. 89° 26' W., 85 lks. dist.

Land: Level.
Soil: Clayloam, 1st and 2d rate.
Timber: None.
Undergrowth: Greasewood, mesquite and sage.

Boundaries of T. 6 S., R. 6 E.

Latitudes, Departures and Closing Errors.

Line designated	True Course	Distance	Latitudes		Departures	
			N.	S.	E.	W.
S. bdy. of Tp.	S. 89° 51' W.	241.58		.63		241.58
	S. 89° 59' W.	238.80		.07		238.80
W. bdy. of Tp.	North	160.00	160.00			
	N. 0° 19' W.	80.30	80.30			.44
	N. 0° 54' E.	79.84	79.84		1.25	
	N. 0° 33' E.	80.56	80.56		.77	
	N. 0° 25' E.	84.22	84.22		.61	
N. bdy. of Tp. (1st Std. Par. S.)	N. 89° 26' E.	79.65	.79		79.65	
	S. 89° 54' E.	80.27		.14	80.27	
	N. 89° 59' E.	80.34	.02		80.34	
	S. 89° 06' E.	80.78		1.27	80.78	
	S. 89° 07' E.	79.98		1.23	79.98	
	N. 89° 17' E.	79.64	1.00		79.64	
E. bdy. of Tp.	M. 89° 14' E.	.53	.01		.53	
	S. 0° 12' W.	162.77		162.77		.57
	S. 0° 22' W.	79.94		79.94		.51
	S. 0° 20' W.	80.30		80.30		.47
	S. 0° 27' W.	80.40		80.40		.63
	S. 0° 50' W.	80.20		80.20		1.17
Convergency					.47	
Totals			486.74	486.94	484.29	484.17
Error in Latitude				0.20		
Error in Departure					0.12	

Resurvey of the Subdivisions
To of
T. 6 S., R. 6 E.

BOOK 3845

chains

The subdivision lines of this township were surveyed in 1887 by R.C. Powers, U.S.D.S.

There is no retracement or resurvey of the subdivision lines of this township of record.

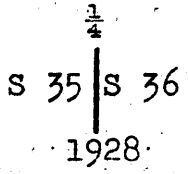
The following notes describe a dependent resurvey of the subdivision lines of T.6 S., R.6 E., reconstructing all original or accepted local cors. and reestablishing lost cors. by proper proportion or from collateral evidence.

Where true points for cors. fall in places liable to future grading for road construction, and therefore not suitable for reestablishment of permanent cor. monuments, ~~wit. cors. are established, as described,~~ -----

From the point for cor. of secs. 1,2,35 and 36, on S. bdy. of Tp., described in book "K" of this group. N.0°35'E. on true line bet. secs. 35 and 36. Over level land, thru scattering undergrowth.

40.40 Point for 1/4 sec. cor.

At points N.45°E., S.45°E., S.45°W. and N.45°W., 64 lks. dist., set iron posts, each 3 ft. long 1 in. diam., 33 ins. in ground for wit. cors. to 1/4 sec. cor., with brass caps marked

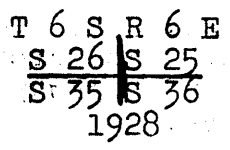


and WC in portions of brass caps toward point for cor.

77.70 Old winding road, bears NW. and SE.

80.80 The orig. cor. of secs. 25,26,35 and 36, which is the remains of a mesquite stake 4 ins. square, 10 ins. above ground, scribe marks not legible. Bury the stake to 6 ins. under ground, and

At points N.45°E., S.45°E., S.45°W. and N.45°W., 64 lks. dist., set iron posts, each 3 ft. long 1 in. diam., 33 ins. in ground for wit. cors. to cor. of secs. 25,26, 35 and 36, with brass caps marked



and WC in quadrants of brass caps toward ~~the~~ corner.

- Land: Level.
- Soil: Clayloam, 1st and 2d rate.
- Timber: None.
- Undergrowth: Mesquite, sage and greasewood.

BOOK 3845

Resurvey of the Subdivisions
of
T. 6 S. R. 6 E.

chains

- From the cor. of secs. 25, 30, 31 and 36; on E. bdy. of Tp., described in book "H" of this group.
N. 89° 43' W. on true line bet. secs. 25 and 36.
Over level land, thru scattering undergrowth.
Along S. side of fence extending W.
- 40.51 Point for $\frac{1}{4}$ sec. cor.
At points N. 45° E., S. 45° E., S. 45° W. and N. 45° W., 64 lks. dist., set iron posts, each 3 ft. long 1 in. diam., 33 ins. in ground for wit. cors. to $\frac{1}{4}$ sec. cor., with brass caps marked
- $$\begin{array}{r} \frac{1}{4} S 25 \\ \frac{1}{4} S 36 \\ \hline 1928 \end{array}$$
- and WC in portions of brass caps toward point for cor.
Cor. of fences extending N. and E. bears N., 23 lks. dist.
- 81.02 The cor. of secs. 25, 26, 35 and 36.
Land: Level.
Soil: Clayloam, 1st and 2d rate.
Timber: None.
Undergrowth: Mesquite, sage and greasewood.
-
- N. 0° 32' E. on true line bet. secs. 25 and 26.
Over level land, thru scattering undergrowth.
- 40.06 Point for $\frac{1}{4}$ sec. cor.
At points N. 45° E., S. 45° W., S. 45° W. and N. 45° W., 64 lks. dist., set iron posts, each 3 ft. long 1 in. diam., 33 ins. in ground for wit. cors. to $\frac{1}{4}$ sec. cor., with brass caps marked
- $$\begin{array}{r} \frac{1}{4} \\ S 26 | S 25 \\ \hline 1928 \end{array}$$
- and WC in portions of brass caps toward point for cor.
- 40.09 Cor. of fences extending N. and W. bears W., 82 lks. dist.
79.49 Cor. of fences extending S. and W. bears W., 74 lks. dist.
79.77 Power lines extending E. and W., overhead.
- 80.12 The cor. of secs. 23, 24, 25 and 26, which is an iron pipe 2 ins. diam., set in concrete block and buried under surface of improved highway, bears W. to Casa Grande and E. to Florence.
At points N. 45° E., S. 45° E., S. 45° W. and N. 45° W., 64 lks. dist., set iron posts, each 3 ft. long 1 in. diam., 33 ins. in ground for wit. cors. to cor. of secs. 23, 24, 25 and 26, with brass caps marked
- $$\begin{array}{r} T 6 S R 6 E \\ S 23 | S 24 \\ S 26 | S 25 \\ \hline 1928 \end{array}$$
- and WC in portions of brass caps toward the corner.
Land: Level.
Soil: Clayloam, 1st and 2d rate.
Timber: None.
Undergrowth: Mesquite, greasewood and sage.
-

Resurvey of the Subdivisions
of
T. 6 S., R. 6 E.

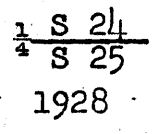
BOOK 3845

chains

From the cor. of secs. 19, 24, 25 and 30, on E. bdy. of Tp., described in book "H" of this group.
N. 89° 56' W. on true line bet. secs. 24 and 25.
Over level land, along center line of highway, thru scattering undergrowth.

1.10 A well bears N., 90 lks. dist.
4.30 A house bears N., 170 lks. dist.
40.22 Cor. of fences extending N. and E. bears N., 45 lks. dist.

40.47 Point for 1/4 sec. cor., falls in center line of highway.
At points N. 45° E., S. 45° E., S. 45° W. and N. 45° W., 64 lks. dist., set iron posts, each 3 ft. long 1 in. diam., 33 ins. in ground for wit. cors. to 1/4 sec. cor., with brass caps marked



and WC in portions of brass caps toward point for cor.

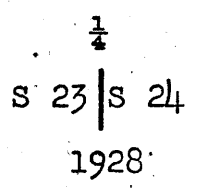
80.94 The cor. of secs. 23, 24, 25 and 26.

Land: Level.
Soil: Clayloam, 1st and 2d rate.
Timber: None.
Undergrowth: Greasewood, mesquite and sage.

N. 0° 16' E. on true line bet. secs. 23 and 24.
Over level land, thru scattering undergrowth.

.40 Telephone lines, extend E. and W., overhead.
.46 Cor. of old fences (no wire) extending N. and E. bears E., 45 lks. dist.

40.22 Point for 1/4 sec. cor. At points N. 45° E., S. 45° E., S. 45° W. and N. 45° W., 64 lks. dist., set iron posts, each 3 ft. long 1 in. diam., 33 ins. in ground for wit. cors. to 1/4 sec. cor., with brass caps marked

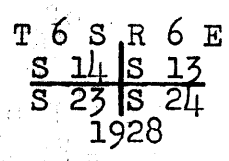


and WC in portions of brass caps toward point for cor.

40.24 Cor. of fences extending N., S. and E. bears E., 47 lks. dist.
79.93 Cor. of fences extending S. and E. bears E., 45 lks. dist.

80.44 Accepted point for cor. of secs. 13, 14, 23 and 24, determined from collateral evidence, i.e., center line of roadway extending E. and W., and property fence cors.

At points N. 45° E., S. 45° E., S. 45° W. and N. 45° W., 64 lks. dist., set iron posts, each 3 ft. long 1 in. diam., 33 ins. in ground for wit. cors. to cor. of secs. 13, 14, 23 and 24, with brass caps marked



and WC in quadrants of brass caps toward point for cor.

Land: Level.
Soil: Clayloam, 1st and 2d rate.
Timber: None.
Undergrowth: Mesquite, sage and greasewood.

BOOK 3845

Resurvey of the Subdivisions

of

T. 6 S., R. 6 E.

- chains
- From the point for cor. of secs. 13, 18, 19 and 24, on E. bdy. of Tp., described in book "H" of this group. N.89°48'W. on true line bet. secs. 13 and 24. Over level land, along unimproved road, thru scattering undergrowth.
- 40.57 Point for $\frac{1}{4}$ sec. cor. At points N.45°E., S.45°E., S.45°W. and N.45°W., 64 lks. dist., set iron posts, each 3 ft. long 1 in. diam., 33 ins. in ground for wit. cors. to $\frac{1}{4}$ sec. cor., with brass caps marked
- $$\begin{array}{r} \frac{1}{4} \text{ S } 13 \\ \frac{1}{4} \text{ S } 24 \\ \hline 1928 \end{array}$$
- and WC in portions of brass caps toward point for cor.
- 40.70 Power lines extend N. and S., overhead.
- 41.14 Old winding road bears N. and S.
- 41.48 Cor. of fences extending S. and W. bears S., 50 lks. dist.
Cor. of fences extending N. and W. bears N., 45 lks. dist.
- 42.20 A well and pump bears N., 125 lks. dist.
- 52.00 Cor. of fences extending E., W. and N. bears N., 45 lks. dist.
- 53.00 Intersection of old winding road from SE.
- 54.20 A house bears N., $3\frac{1}{2}$ chs. dist.; cor. pole of telephone line extending N., to house, and W. bears N., 35 lks. dist.
- 63.00 Cor. of fences extending E., W. and N., bears N., 50 lks. dist.
- 81.14 The point for cor. of secs. 13, 14, 23 and 24.
- Land: Level.
Soil: Clayloam, 1st and 2d rate.
Timber: None.
Undergrowth: Mesquite, sage and greasewood.
-
- N.0°27'E. on true line bet. secs. 13 and 14.
Over level land, thru scattering undergrowth.
- .45 Cor. of fences extending N. and E. bears E., 45 lks. dist.
Cor. of fences extending N. and W. bears W., 45 lks. dist.
- .95 A house bears W., $2\frac{1}{2}$ chs. dist.
- 20.39 Cor. of fences extending S. and E. bears E., 45 lks. dist.
- 40.23 Cor. of fences extending S. and W. bears W., 45 lks. dist.
- 40.28 Point for $\frac{1}{4}$ sec. cor. At points N.45°E., S.45°E., S.45°W. and N.45°W., 64 lks. dist., set iron posts, each 3 ft. long, 1 in. diam., 33 ins. in ground for wit. cors. to $\frac{1}{4}$ sec. cor., with brass caps marked
- $$\begin{array}{r} \frac{1}{4} \\ \hline \text{S } 14 \text{ | S } 13 \\ \hline 1928 \end{array}$$
- and WC in portions of brass caps toward point for cor.
- 80.56 Point for cor. of secs. 11, 12, 13 and 14. At points N.45°E., S.45°E., S.45°W. and N.45°W., 64 lks. dist., set iron posts, each 3 ft. long 1 in. diam., 33 ins. in ground for wit. cors. to cor. of secs. 11, 12, 13 and 14, with brass caps marked
- $$\begin{array}{r} \text{T } 6 \text{ S } \text{ R } 6 \text{ E} \\ \hline \text{S } 11 \text{ | S } 12 \\ \hline \text{S } 14 \text{ | S } 13 \\ \hline 1928 \end{array}$$
- and WC in quadrants of brass caps toward point for cor.
- Land: Level. Soil: Clayloam, 1st and 2d rate.
No Timber: Undergrowth: Mesquite, greasewood, sage.

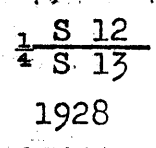
Resurvey of the Subdivisions
of
T. 6 S., R. 6 E.

BOOK 3845

chains

From the cor. of secs. 7, 12, 13 and 18, on E. bdy. of Tp.,
described in book "H" of this group.
N. 89° 23' W. on true line bet. secs. 12 and 13.
Over level land, thru scattering undergrowth.

40.52 Point for 1/4 sec. cor. At points N. 45° E., S. 45° E., S. 45° W.
and N. 45° W., 64 lks. dist., set iron posts, each 3 ft.
long 1 in. diam., 33 ins. in ground for wit. cors. to
1/4 sec. cor., with brass caps marked



and WC in portions of brass caps toward point for cor.

42.00 Cor. of fences extending N. and E. bears N., 45 lks. Dist.

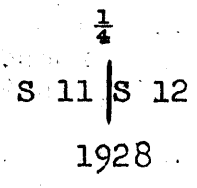
81.04 The point for cor. of secs. 11, 12, 13 and 14.

Land: Level.
Soil: Clayloam, 1st and 2d rate.
Timber: None.
Undergrowth: Mesquite, greasewood and sage.

From point for cor. of secs. 11, 12, 13 and 14.
N. 0° 30' E. on true line bet. secs. 11 and 12.
Over level land, thru scattering undergrowth.

.46 Cor. of fences extending N. and W. bears W., 77 lks. dist.

40.28 Point for 1/4 sec. cor. At points N. 45° E., S. 45° E., S. 45° W.
and N. 45° W., 64 lks. dist., set iron posts, each 3 ft.
long 1 in. diam., 33 ins. in ground for wit. cors. to
1/4 sec. cor., with brass caps marked



and WC in portions of brass caps toward point for cor.

40.31 Cor. of fences extending S. and W. bears W., 16 lks. dist.

40.50 An old winding road bears E. and W.

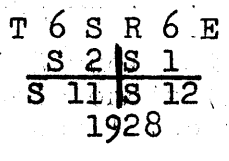
63.26 Old winding road bears NW. and SE.

73.50 Old winding road bears NE. and SW.

75.36 Wash, 25 lks. wide, course SW.

80.56 The orig. cor. of secs. 1, 2, 11 and 12, which is a mesquite
stake 4 ins. square, 8 ins. above ground, scribe marks
not legible.

At points N. 45° E., S. 45° E., S. 45° W. and N. 45° W., 64 lks.
dist., set iron posts, each 3 ft. long 1 in. diam., 33
ins. in ground for wit. cors. to cor. of secs. 1, 2, 11
and 12, with brass caps marked



and WC in quadrants of brass caps toward the corner.

Land: Level.
Soil: Clayloam, 1st and 2d rate.
Timber: None.
Undergrowth: Mesquite, greasewood and sage.

Resurvey of the Subdivisions

of
T. 6 S., R. 6 E.

chains

From the point for cor. of secs. 1, 6, 7 and 12, on E. bdy. of Tp., described in book "H" of this group. N.89°14'W. on true line bet. secs. 1 and 12. (E½) Over level land, thru scattering undergrowth.

40.35

The orig. ¼ sec. cor., which is a mesquite stake 4 ins. square, 2 ft. above ground, marked ¼ S on N. side. Reset this stake, which is 3 ft. long, 36 ins. in ground,

At points N.45°E., S.45°E., S.45°W. and N.45°W., 64 lks. dist., set iron posts, each 3 ft. long 1 in. diam., 33 ins. in ground for wit. cors. to ¼ sec. cor., with brass caps marked

¼ S 1
¼ S 12

1928

and WC in portions of brass caps toward the corner.

Thence, west on true line bet. secs. 1 and 12. (W½) Over level land, thru scattering undergrowth.

34.00

Wash, 25 lks. wide, course SW.

40.33

The cor. of secs. 1, 2, 11 and 12.

Land: Level.
Soil: Clayloam, 1st and 2d rate.
Timber: None.
Undergrowth: Mesquite, greasewood and sage.

N.0°45'E. on true line bet. secs. 1 and 2. Over level land, thru scattering undergrowth.

.45

Cor. of fences extending N. and W. bears W., 45 lks. dist.

40.08

The orig. ¼ sec. cor., which is a mesquite stake 4 ins. square, 14 ins. above ground, marked ¼ S on W. side. Reset this stake, which is 2 ft. long, 24 ins. in ground,

At points N.45°E., S.45°E., S.45°W. and N.45°W., 64 lks. dist., set iron posts, each 3 ft. long 1 in. diam., 33 ins. in ground for wit. cors. to ¼ sec. cor., with brass caps marked

¼
S 2 | S 1

1928

and WC in quadrants of brass caps toward the corner. Fence extending N. and S. bears W., 45 lks. dist.

80.18

Cor. of fences extending S. and W. bears W., 48 lks. dist.

80.45

Intersect the 1st stand. Par. S., at a point 18 lks. N.89°17'E. of the stand. cor. of T.5 S., Rs.6 and 7 E., which is an iron post 3 ins. diam., set and described by J.F. Hesse, U.S.S., in 1916. At point of intersection

Set an iron post 3 ft. long 2 ins. diam., 34 ins. in ground, deposit marked (X) stone alongside post, at base, for closing cor. of secs. 1 and 2, with brass cap marked

T 5 S R 7 E
S 31

S 2 | S 1
T 6 S R 6 E

C C
1928

Resurvey of the Subdivisions
of
T. 6 S., R. 6 E.

BOOK 3845

chains

Land: Level.
Soil: Clayloam, 1st and 2d rate.
Timber: None.
Undergrowth: Mesquite, greasewood and sage.

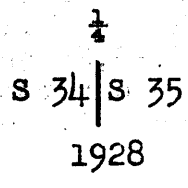
From the point for cor. of secs. 2, 3, 34 and 35, on S. bdy.
of Tp., described in book "K" of this group.
N.0°42'E. on true line bet. secs. 34 and 35.
Over level land, thru scattering undergrowth.

.45
20.30

Cor. of fences extending N. and E. bears E., 45 lks. dist.
Cor. of fences extending S. and E. bears E., 45 lks. dist.

40.24

Point for $\frac{1}{4}$ sec. cor. At points N.45°E., S.45°E., S.45°W.
and N.45°W., 64 lks. dist., set iron posts, each 3 ft.
long 1 in. diam., 33 ins. in ground for wit. cors. to
 $\frac{1}{4}$ sec. cor., with brass caps marked

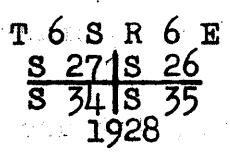


and WC in portions of brass caps toward point for cor.
A ditch, dry, course N., bears W., 55 lks. dist.

80.48

Point for cor. of secs. 26, 27, 34 and 35.

At points N.45°E., S.45°E., S.45°W. and N.45°W., 64 lks.
dist., set iron posts, each 3 ft. long 1 in. diam., 33
ins. in ground for wit. cors. to cor. of secs. 26, 27,
34 and 35, with brass caps marked



and WC in portions of brass caps toward point for cor.

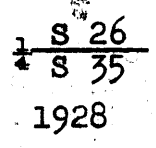
Land: Level.
Soil: Clayloam, 1st and 2d rate.
Timber: None.
Undergrowth: Mesquite, greasewood and sage.

From the cor. of secs. 25, 26, 35 and 36.
S.89°37'W. on true line bet. secs. 26 and 35.
Over level land, thru scattering undergrowth.

40.25

Point for $\frac{1}{4}$ sec. cor.

At points N.45°E., S.45°E., S.45°W. and N.45°W., 64 lks.
dist., set iron posts, each 3 ft. long 1 in. diam., 33
ins. in ground for wit. cors. to $\frac{1}{4}$ sec. cor., with
brass caps marked



and WC in portions of brass caps toward point for cor.

80.50

Point for cor. of secs. 26, 27, 34 and 35.

Land: Level.
Soil: Clayloam, 1st and 2d rate.
Timber: None.
Undergrowth: Mesquite, greasewood and sage.

chains

From point for cor. of secs. 26, 27, 34 and 35.
N.0°44'E. on true line bet. secs. 26 and 27.
Over level land, thru scattering undergrowth.

40.24 Point for $\frac{1}{4}$ sec. cor.

At points N.45°E., S.45°E., S.45°W. and N.45°W., 64 lks.
dist., set iron posts, each 3 ft. long 1 in. diam., 33
ins. in ground for wit. cors. to $\frac{1}{4}$ sec. cor., with
brass caps marked

S 27 | S 26

1928

80.12 and WC on portions of brass caps toward point for cor.
Power lines extend E. and W., overhead.80.48 The cor. of secs. 22, 23, 26 and 27, which is an iron pin
1 in. diam., set in concrete block under surface of im-
proved highway, bears W. to Casa Grande and E. to
Florence.

At points N.45°E., S.45°E., S.45°W. and N.45°W., 64 lks.
dist., set iron posts, each 3 ft. long 1 in. diam., 33
ins. in ground for wit. cors. to cor. of secs. 22, 23,
26 and 27, with brass caps marked

T 6 S R 6 E

S 22 | S 23

S 27 | S 26

1928

and WC on quadrants of brass caps toward the corner.

Land: Level.

Soil: Clayloam, 1st and 2d rate.

Timber: None.

Undergrowth: Mesquite, greasewood and sage.

From the cor. of secs. 23, 24, 25 and 26.
S.89°53'W. on true line bet. secs. 23 and 26.
Over level land, along center line of improved highway.

20.25 Cor. of fences extending S. and E. bears S., 50 lks. dist.
33.00 An adobe house bears S. about 10 chs. dist.40.09 Point for $\frac{1}{4}$ sec. cor. falls in center line of highway.

At points N.45°E., S.45°E., S.45°W. and N.45°W., 64 lks.
dist., set iron posts, each 3 ft. long 1 in. diam., 33
ins. in ground for wit. cors. to $\frac{1}{4}$ sec. cor., with
brass caps marked

 $\frac{1}{4}$ S 23 $\frac{1}{4}$ S 26

1928

and WC on portions of brass caps toward point for cor.
Power lines extending E. and W. bear S., 35 lks. dist.
Telephone lines extending E. and W. bear N., 48 lks. dist.
40.70 Old winding road, at intersection, bears NE. from highway
41.10 Wash, dip in highway, 60 lks. wide, course N.

80.18 The cor. of secs. 22, 23, 26 and 27.

Land: Level.

Soil: Clayloam, 1st and 2d rate.

Timber: None.

Undergrowth: Mesquite, sage and greasewood.

Resurvey of the Subdivisions
of
T. 6 S. R. 6 E.

BOOK 3845

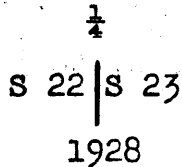
chains

N.0°05'W. on true line bet. secs. 22 and 23.
Over level land, thru scattering undergrowth.

7.20 Old winding road, bears NE. and SW.

40.20 Cor. of fences extending N. and W. bears W., 31 lks. dist.

40.28 Point for $\frac{1}{4}$ sec. cor. At points N.45°E., S.45°E., S.45°W.
and N.45°W., 64 lks. dist., set iron posts, each 3 ft.
long 1 in. diam., 33 ins. in ground for wit. cors. to
 $\frac{1}{4}$ sec. cor., with brass caps marked



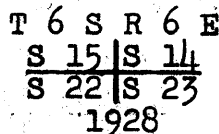
and WC in portions of brass caps toward point for cor.

77.90 Old winding road, bears NW. and SE.

80.08 Cor. of fences extending S. and W. bears W., 47 lks. dist.

80.56 The orig. cor. of secs. 14, 15, 22 and 23, which is a mes-
quite stake 4 ins. square, 18 ins. long, buried in
ground. Scribe marks not legible. At intersection of
unimproved roads extending E., W. and N.

At points N.45°E., S.45°E., S.45°W. and N.45°W., 64 lks.
dist., set iron posts, each 3 ft. long 1 in. diam., 33
ins. in ground for wit. cors. to cor. of secs. 14, 15,
22 and 23, with brass caps marked



and WC in quadrants of brass caps toward the corner.

Land: Level.

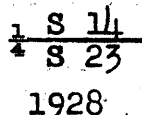
Soil: Clayloam, 1st and 2d rate.

Timber: None.

Undergrowth: Mesquite, sage and greasewood.

From point for cor. of secs. 13, 14, 23 and 24.
West on true line bet. secs. 14 and 23.
Over level land, thru scattering undergrowth, along dim
road.

40.30 Point for $\frac{1}{4}$ sec. cor. At points N.45°E., S.45°E., S.45°W.
and N.45°W., 64 lks. dist., set iron posts, each 3 ft.
long 1 in. diam., 33 ins. in ground for wit. cors. to
 $\frac{1}{4}$ sec. cor., with brass caps marked



and WC in portions of brass caps toward point for cor.
Fence extending E. and W. bears N., 43 lks. dist.

80.60 The cor. of secs. 14, 15, 22 and 23.

Land: Level.

Soil: Clayloam, 1st and 2d rate.

Timber: None.

Undergrowth: Mesquite, sage and greasewood.

Resurvey of the Subdivisions

of
T. 6 S. R. 6 E.

chains

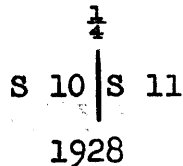
- N.0°24'E. on true line bet. secs. 14 and 15.
Over level land, along unimproved road, thru scattering undergrowth.
- .47 Cor. of fences extending N. and E. bears E., 47 lks. dist.
Cor. of fences extending N. and W. bears W., 47 lks. dist.
10.40 old winding road, bears NE. and SW.
11.00 A house bears E., 120 lks. dist.
40.31 Cor. of fences extending S. and E. bears E., 45 lks. dist.
- 40.41 Point for $\frac{1}{4}$ sec. cor. falls in unimproved road. At points N.45°E., S.45°E., S.45°W. and N.45°W., 64 lks. dist., set iron posts, each 3 ft. long 1 in. diam., 33 ins. in ground for wit. cors. to $\frac{1}{4}$ sec. cor., with brass caps marked
- $\frac{1}{4}$
S 15 | S 14
1928
- and WC on portions of brass caps toward point for cor.
Fence extending N. and S. bears W., 45 lks. dist.
- 79.30 Old winding road, bears NW. and SE.
- 80.32 Cor. of fences extending S. and W. bears W., 45 lks. dist.
- 80.82 Point for cor. of secs. 10, 11, 14 and 15, falls in unimproved roadway. At points N.45°E., S.45°E., S.45°W. and N.45°W., 64 lks. dist., set iron posts, each 3 ft. long 1 in. diam., 33 ins. in ground for wit. cors. to cor. of secs. 10, 11, 14 and 15, with brass caps marked
- T 6 S R 6 E
S 10 | S 11
S 15 | S 14
1928
- and WC on quadrants of brass caps toward point for cor.
- Land: Level.
Soil: Clayloam, 1st and 2d rate.
Timber: None.
Undergrowth: Mesquite, sage and greasewood.
-
- From point for cor. of secs. 11, 12, 13 and 14.
West on true line bet. secs. 11 and 14. (E $\frac{1}{2}$)
Over level land, thru scattering undergrowth.
- 30.00 W. end of fence extending E. bears N., 45 lks. dist.
- 40.34 The orig. $\frac{1}{4}$ sec. cor., which is a mesquite stake 4 ins. square, 14 ins. long, lying on ground beside a mound of earth, marked $\frac{1}{4}$ S on one side. Set stake 14 ins. in ground.
- At points N.45°E., S.45°E., S.45°W. and N.45°W., 64 lks. dist., set iron posts, each 3 ft. long 1 in. diam., 33 ins. in ground for wit. cors. to $\frac{1}{4}$ sec. cor., with brass caps marked
- $\frac{1}{4}$ S 11
S 14
- 1928
- and WC on portions of brass caps toward point for cor.
- Thence, N.89°38'W. on true line bet. secs. 11 and 14. (W $\frac{1}{2}$)
Over level land, thru scattering undergrowth.
- 40.19 The point for cor. of secs. 10, 11, 14 and 15.
Land: Level. Soil: Clayloam, 1st and 2d rate.
No timber. Undergrowth: Mesquite, greasewood, sage.

Resurvey of the Subdivisions
of
T. 6 S., R. 6 E.

BOOK 3845

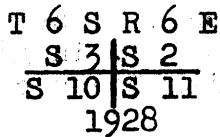
Chains

.41 From point for cor. of secs. 10, 11, 14 and 15.
 5.33 N.0°34'E. on true line bet. secs. 10 and 11.
 10.00 Over level land, thru scattering undergrowth.
 35.00 Cor. of old fencing extending N. and W. bears W., 45 lks. dist.
 40.41 Old winding road, bears NE. and SW.
 Old winding road, bears NE. and SW.
 N. end of old fencing extending S. bears W., 45 lks. dist.
 Point for 1/4 sec. cor. At points N.45°E., S.45°E., S.45°W.
 and N.45°W., 64 lks. dist., set iron posts, each 3 ft.
 long 1 in. diam., 33 ins. in ground for wit. cors. to
 1/4 sec. cor., with brass caps marked



and WC on portions of brass caps toward point for cor.

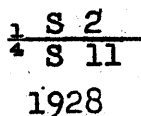
59.90 Cor. of old fencing extending N. and E.
 80.48 Cor. of fences extending S. and E. bears E., 46 lks. dist.
 80.82 The orig. cor. of secs. 2, 3, 10 and 11, which is the re-
 mains of a mesquite stake, buried in ground. Alongside
 is an iron pipe 2 ins. diam., 6 ins. above ground.
 At points N.45°E., S.45°E., S.45°W. and N.45°W., 64 lks.
 dist., set iron posts, each 3 ft. long 1 in. diam., 33
 ins. in ground for wit. cors. to cor. of secs. 2, 3, 10
 and 11, with brass caps marked



and WC on quadrants of brass caps nearest the corner.

Land: Level.
 Soil: Clayloam, 1st and 2d rate.
 Timber: None.
 Undergrowth: Mesquite, greasewood and sage.

40.23 From the cor. of secs. 1, 2, 11 and 12.
 N.89°40'W. on true line bet. secs. 2 and 11. (E 1/2)
 Over level land, thru scattering undergrowth.
 The orig. 1/4 sec. cor., which is a mesquite stake 4 ins.
 square, 12 ins. long lying on ground beside a mound of
 earth. Scribe marks not legible. Set stake 12 ins. in
 ground, and
 At points N.45°E., S.45°E., S.45°W. and N.45°W., 64 lks.
 dist., set iron posts, each 3 ft. long 1 in. diam., 33
 ins. in ground for wit. cors. to 1/4 sec. cor. with
 brass caps marked



and WC on portions of brass caps toward the corner.
Fence extending E. and W. bears N., 45 lks. dist.

Thence, N.89°36'W. on true line bet. secs. 2 and 11. (W 1/2)
Over level land, thru scattering undergrowth.

40.27 The cor. of secs. 2, 3, 10 and 11.

Land: Level. Soil: Clayloam, 1st and 2d rate.
 No timber. Undergrowth: Mesquite, greasewood, sage.

Resurvey of the Subdivisions
of
T. 6 S., R. 6 E.

chains

N.0°44'E. on true line bet. secs. 2 and 3. (S $\frac{1}{2}$)
Over level land, thru scattering undergrowth.

.45 Cor. of fences extending N. and E. bears E., 46 lks. dist.

40.39 The orig. $\frac{1}{4}$ sec. cor., which is a mesquite stake 3 ins. square, 18 ins. above ground, marked $\frac{1}{4}$ S on W. side. Reset this stake, which is 2 $\frac{1}{2}$ ft. long, 30 ins. in ground.

At points N.45°E., S.45°E., S.45°W. and N.45°W., 64 lks. dist., set iron posts, each 3 ft. long 1 in. diam., 33 ins. in ground for wit. cors. to $\frac{1}{4}$ sec. cor., with brass caps marked

$\frac{1}{4}$
S 3 | S 2
1928

and WC on portions of brass caps toward the corner. Fence extending N. and S. bears E., 45 lks. dist. Thence, N.0°45'E. on true line bet. secs. 2 and 3. (N $\frac{1}{2}$) Over level land, thru scattering undergrowth.

40.30 Cor. of fences extending S. and E. bears E., 41 lks. dist.

40.75 Intersect the 1st. stand. par. S. at point for closing cor. of secs. 2 and 3, which is 26 lks. N.89°06'W. of the stand. cor. of secs. 35 and 36, T.5 S., R.6 E., which is an iron post 3 ins. diam., properly marked, set and described by J.F. Hesse, U.S.S., in 1916.

At point of intersection, set an iron post 3 ft. long 2 ins. in diam., 35 ins. in ground for closing cor. of secs. 2 and 3, with brass cap marked

T 5 S R 6 E
S 35
S 3 | S 2
T 6 S R 6 E
G C
1928

Deposit a marked (X) stone alongside post, at base.

Land: Level.
Soil: Clayloam, 1st and 2d rate.
Timber: None.
Undergrowth: Mesquite, sage and greasewood.

From the cor. of secs. 3, 4, 33 and 34, on S. bdy. of Tp., described in book "K" of this group. N.0°20'E. on true line bet. secs. 33 and 34. Over level land, thru scattering undergrowth.

27.00 Cor. of fences extending S. and S.54°E., bears E., 47 lks. dist.

Telephone lines extending N.54°W. and S.54°E., overhead.

28.85 Southern Pacific Railroad, bears N.53°45'W. and S.53°45'E.

31.60 Highway, bears N.53°45'W. to Casa Grande and S.53°45'E. to Tucson.

32.20 Telegraph lines, extend N.54°W. and S.54°E.

32.25 Cor. of fences extending N. and S.54°E. bears E., 45 lks. dist.

37.80 Cor. of fences extending S. and E. bears E., 45 lks. dist.

40.16 Point for $\frac{1}{4}$ sec. cor. At points N.45°E., S.45°E., S.45°W. and N.45°W., 64 lks. dist., set iron posts, each 3 ft. long 1 in. diam., 33 ins. in ground for wit. cors. to $\frac{1}{4}$ sec. cor., with brass caps marked

Resurvey of the Subdivisions
of
T. 6 S., R. 6 E.

BOOK 3845

chains

$\frac{1}{4}$
S 33 | S 34
1928.

and WC on portions of brass caps toward point for cor.
A ditch, (dry) 8 lks. wide, course N., bears W., 45 lks. dist.

72.20 Cor. of fences extending E. and N. bears E., 45 lks. dist.
75.46 Cor. of fences extending E. and S. bears E., 45 lks. dist.

80.32 Point for cor. of secs. 27, 28, 33 and 34, at intersection
of dim roads extending W. and SE.

At points N.45°E., S.45°E., S.45°W. and N.45°W., 64 lks.
dist., set iron posts, each 3 ft. long 1 in. diam., 33
ins. in ground for wit. cors. to cor. of secs. 27, 28,
33 and 34, with brass caps marked

T 6 S R 6 E
S 28 | S 27
S 33 | S 34
1928

and WC on quadrants of brass caps toward point for cor.

Land: Level.
Soil: Clayloam, 1st and 2d rate.
Timber: None.
Undergrowth: Mesquite, greasewood and sage.

From the point for cor. of secs. 26, 27, 34 and 35.
S.89°45'W. on true line bet. secs. 27 and 34.
Over level land, thru scattering undergrowth on S. edge
of cleared land.

40.47 Point for $\frac{1}{4}$ sec. cor. At points N.45°E., S.45°E., S.45°W.
and N.45°W., 64 lks. dist., set iron posts, each 3 ft.
long 1 in. diam., 33 ins. in ground for wit. cors. to
 $\frac{1}{4}$ sec. cor., with brass caps marked

$\frac{1}{4}$ S 27
 $\frac{1}{4}$ S 34
1928

and WC on portions of brass caps toward point for cor.

41.00 A secondary road bears N. and S.
41.15 Power lines extend N. and S., overhead.
41.50 A well and pump bears N. 1 ch. dist.

80.94 The point for cor. of secs. 27, 28, 33 and 34.

Land: Level.
Soil: Clayloam, 1st and 2d rate.
Timber: None.
Undergrowth: Mesquite, greasewood and sage.

Resurvey of the Subdivisions

of

T. 6 S. R. 6 E.

chains

- From point for cor. of secs. 27, 28, 33 and 34.
N.0°15'E. on true line bet. secs. 27 and 28. (S $\frac{1}{2}$)
Over level land, between cleared field on E. and cultivated land on W. Land is being planted in figs.
- 40.16 Point for $\frac{1}{4}$ sec. cor., determined from collateral evidence i.e., property fence cor., fences extending N. and W. and enclosing land planted to fig trees.
- At points N.45°E., S.45°E., S.45°W. and N.45°W., 64 lks. dist., set iron posts, each 3 ft. long 1 in. diam., 33 ins. in ground for wit. cors. to $\frac{1}{4}$ sec. cor., with brass caps marked
- S 28 | S 27
1928
- and WC on portions of brass caps toward point for cor. Cor. of fences extending N. and W. bears W., 45 lks. dist.
- Thence, N.1°45'E. on true line bet. secs. 27 and 28 (N $\frac{1}{2}$)
Over level land, cleared in sec. 27, cleared and planted to fig trees in sec. 28.
- 30 A pumping plant bears W., about 35 chs. dist.
- 4.00 A house bears W., about 18 chs. dist.
- 30.31 Cor. of fences extending S. and W. bears W., 45 lks. dist.
Power lines extend E. and W., overhead.
- 39.95 Power lines extending E. and W., overhead.
- 40.33 The cor. of secs. 21, 22, 27 and 28, which is a concrete hub set under surface of improved highway, extends W. to Casa Grande and E. to Florence.
- At points N.45°E., S.45°E., S.45°W. and N.45°W., 64 lks. dist., set iron posts, each 3 ft. long 1 in. diam., 33 ins. in ground for wit. cors. to cor. of secs. 21, 22, 27 and 28, with brass caps marked
- T 6 S R 6 E
S 21 | S 22
S 28 | S 27
1928
- and WC on quadrants of brass caps toward the corner.
- Land: Level and cleared or under cultivation.
Soil: Clayloam, 1st rate.
-
- From the cor. of secs. 22, 23, 26 and 27.
S.89°47'W. on true line bet. secs. 22 and 27. (E $\frac{1}{2}$)
Over level land, along center line of Casa Grande-Florence highway, thru cleared land.
- 1.50 Wash, dip in highway, course NW.
- 25.00 Wash, dip in highway, course NW.
- 35.02 Cor. of fences extending N. and W. bears N., 50 lks. dist.
- 37.50 A house bears N., about 5 chs. dist.
- 40.85 An adobe house bears N., 6 chs. dist.
- 41.42 Point for $\frac{1}{4}$ sec. cor., determined from collateral evidence, i.e., projection of fence extending N. thru sec. 22, in center line of highway extending E. and W.
- At points N.45°E., S.45°E., S.45°W. and N.45°W., 64 lks. dist., set iron posts, each 3 ft. long 1 in. diam., 33 ins. in ground for wit. cors. to $\frac{1}{4}$ sec. cor., with brass caps marked
- $\frac{1}{4}$ S 22
 $\frac{1}{4}$ S 27
1928

Resurvey of the Subdivisions
of
T. 6 S., R. 6 E.

BOOK 3845

Chains

and WC in portions of brass caps toward point for cor.
Cor. of fences extending N. and E. bears N., 56 lks. dist.

Thence, S. 89° 47' W. on true line bet. secs. 22 and 27. (W 1/2)
Over level land, along center line of Casa Grande-Florence
highway, thru cleared land.

.32 Cor. pole of power lines extending E., W. and S. bears S.,
76 lks. dist.

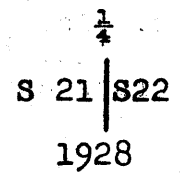
38.98 The cor. of secs. 21, 22, 27 and 28.

Land: Level and cleared.
Soil: Clayloam, 1st and 2d rate.

N. 0° 04' W. on true line bet. secs. 21 and 22.
Over level land, along E. side of cultivated field.

.38 Telephone lines extending E. and W., overhead.
.90 A well and pump bears W., 125 lks. dist.

40.50 Point for 1/4 sec. cor. At points N. 45° E., S. 45° E., S. 45° W.
and N. 45° W., 64 lks. dist., set iron posts, each 3 ft.
long 1 in. diam., 33 ins. in ground for wit. cors. to
1/4 sec. cor., with brass caps marked

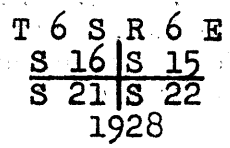


and WC on portions of brass caps toward point for cor.

40.66 Cor. of fences extending N. and E. bears E., 47 lks. dist.
80.43 Cor. of fences extending S. and E. bears E., 80 lks. dist.

81.00 The orig. cor. of secs. 15, 16, 21 and 22, which is the re-
mains of a mesquite stake, 4 ins. square, buried in
ground. No scribe marks legible. Alongside, is an
iron pipe 1 in. diam., 6 ins. above ground.

At points N. 45° E., S. 45° E., S. 45° W. and N. 45° W., 64 lks.
dist., set iron posts, each 3 ft. long 1 in. diam., 33
ins. in ground for wit. cors. to cor. of secs. 15, 16,
21 and 22, with brass caps marked



and WC on quadrants of brass caps toward the corner.

Land: Level.
Soil: Clayloam, 1st and 2d rate.
No timber.
Undergrowth: Mesquite, sage and greasewood, in sec.
22. Sec. 21 cultivated and planted in
figs.

From the cor. of secs. 14, 15, 22 and 23.
N. 89° 53' W. on true line bet. secs. 15 and 22.
Over level land, thru scattering brush, along unimproved
road.

40.19 Point for 1/4 sec. cor. At points N. 45° E., S. 45° E., S. 45° W.
and N. 45° W., 64 lks. dist., set iron posts, each 3 ft.
long 1 in. diam., 33 ins. in ground for wit. cors. to
1/4 sec. cor., with brass caps marked

Resurvey of the Subdivisions
of
T. 6 S., R. 6 E.

chains

$\frac{1}{4}$ S 15
S 22

1928

and WC on portions of brass caps toward point for cor.
Cor. of fences extending E., W. and N. bears N., 41 lks. dist.
Cor. of fences extending E., W. and S. bears S., 54 lks. dist.

40.81 A pump house bears N., 60 lks. dist.
56.60 Wash, 20 lks. wide, course NW.

80.38 The cor. of secs. 15, 16, 21 and 22.

Land: Level.
Soil: Clayloam, 1st and 2d rate.
Timber: None.
Undergrowth: Mesquite, greasewood and sage.

N.0°18'E. on true line bet. secs. 15 and 16.
Over level land, thru scattering undergrowth.

.30 Cor. of fences extending N. and E. bears E., 80 lks. dist.

40.00 Point for $\frac{1}{4}$ sec. cor. At points N.45°E., S.45°E., S.45°W.
and N.45°W., 64 lks. dist., set iron posts, each 3 ft.
long 1 in. diam., 33 ins. in ground for wit. cors. to
 $\frac{1}{4}$ sec. cor., with brass caps marked

$\frac{1}{4}$
S 16 | S 15

1928

and WC on portions of brass caps toward point for cor.
Fence extending N. and S. bears E., 60 lks. dist.

79.57 Cor. of fences extending S. and E. bears E., 43 lks. dist.

80.00 Point for cor. of secs. 9, 10, 15 and 16, determined from
collateral evidence, i.e., center line bet. old fences
extending N. and W., and S. and E. Fencing now in
disuse.

At points N.45°E., S.45°E., S.45°W. and N.45°W., 64 lks.
dist., set iron posts, each 3 ft. long 1 in. diam., 33
ins. in ground for wit. cors. to cor. of secs. 9, 10,
15 and 16, with brass caps marked

T 6 S R 6 E
S 9 | S 10
S 16 | S 15
1928

and WC in quadrants of brass caps toward point for cor.

Land: Level.
Soil: Clayloam, 1st and 2d rate.
Timber: None.
Undergrowth: Mesquite, sage and greasewood.

Resurvey of the Subdivisions
of
T. 6 S., R. 6 E.

chains

From point for cor. of secs. 10, 11, 14 and 15.
S.89°35'W. on true line bet. secs. 10 and 15.
Over level land, thru scattering undergrowth, in roadway.

12.20 Old winding road bears NE. and SW.

40.24 Point for $\frac{1}{4}$ sec. cor. falls in unimproved roadway.
At points N.45°E., S.45°E., S.45°W. and N.45°W., 64 lks. dist., set iron posts, each 3 ft. long 1 in. diam., 33 ins. in ground for wit. cors. to $\frac{1}{4}$ sec. cor., with brass caps marked

$\frac{1}{4}$ S 10
 $\frac{1}{4}$ S 15
1928

and WC on portions of brass caps toward point for cor.
Cor. of fences extending N. and E. bears N., 39 lks. dist.
Cor. of fences extending N., S. and W. bears N., 46 lks. dist.
Fence extending E. and W. bears S., 54 lks. dist.

80.48 The point for cor. of secs. 9, 10, 15 and 16.

Land: Level.
Soil: Clayloam, 1st and 2d rate.
Timber: None.
Undergrowth: Mesquite, sage and greasewood.

From point for cor. of secs. 9, 10, 15 and 16.
N.0°11'E. on true line bet. secs. 9 and 10.
Over level land, thru scattering undergrowth.

.75 Cor. of fences extending N. and E. bears E., 43 lks. dist.
20.00 Cor. of fences extending S. and E. bears E., 30 lks. dist.

41.05 Point for $\frac{1}{4}$ sec. cor. At points N.45°E., S.45°E., S.45°W. and N.45°W., 64 lks. dist., set iron posts, each 3 ft. long 1 in. diam., 33 ins. in ground for wit. cors. to $\frac{1}{4}$ sec. cor., with brass caps marked

$\frac{1}{4}$
S 9 | S 10
1928

and WC in quadrants of brass caps toward point for cor.

71.10 Cor. of fences extending N. and W. bears W., 50 lks. dist.
81.65 Cor. of fences extending S. and W. bears W., 50 lks. dist.

82.10 The orig. cor. of secs. 3, 4, 9 and 10, which is the remains of a mesquite stake, buried in ground. No scribe marks visible. Alongside is an iron pipe 1 in. diam., 6 ins. above ground.

At points N.45°E., S.45°E., S.45°W. and N.45°W., 64 lks. dist., set iron posts, each 3 ft. long 1 in. diam., 33 ins. in ground for wit. cors. to cor. of secs. 3, 4, 9 and 10, with brass caps marked

T 6 S R 6 E
S 4 | S 3
S 9 | S 10
1928

and WC in quadrants of brass caps toward the corner.

Land: Level.
Soil: Clayloam, 1st and 2d rate. Timber: None.
Undergrowth: Mesquite, sage and greasewood.

Resurvey of the Subdivisions

of
T. 6 S. R. 6 E.

chains

From the cor. of secs. 2, 3, 10 and 11.
N.89°31'W. on true line bet. secs. 3 and 10.
Over level land, thru scattering undergrowth.

19.70 Cor. of fences extending S. and W. bears S., 35 lks. dist.
40.26 Cor. of fences extending E., W. and S. bears S., 36 lks. dist.
Cor. of fences extending N. and W. bears N., 55 lks. dist.

40.48 Point for $\frac{1}{4}$ sec. cor. At points N.45°E., S.45°E., S.45°W.
and N.45°W., 64 lks. dist., set iron posts, each 3 ft.
long, 1 in. diam., 33 ins. in ground for wit. cors. to
 $\frac{1}{4}$ sec. cor., with brass caps marked

$\frac{1}{4}$ S 3
 $\frac{1}{4}$ S 10
1928

60.00 and WC on portions of brass caps toward point for cor.
80.96 W. end of fence extending E. bears S., 35 lks. dist.
The cor. of secs. 3, 4, 9 and 10.

Land: Level.
Soil: Clayloam, 1st and 2d rate.
Timber: None.
Undergrowth: Mesquite, sage and greasewood.

N.0°46'E. on true line bet. secs. 3 and 4.
Over level land, thru scattering undergrowth.

.45 Cor. of fences extending N. and E. bears E., 45 lks. dist.
27.50 Wash, 30 lks. wide, course SW.
37.50 An old house bears E., about 6 chs. dist.
40.19 Cor. of fences extending S. and E. bears E., 45 lks. dist.

40.30 The (local) $\frac{1}{4}$ sec. cor., which is an iron pipe 1 in. diam.,
6 ins. above ground. At points N.45°E., S.45°E.,
S.45°W. and N.45°W., 64 lks. dist., set iron posts, each
3 ft. long 1 in. diam., 33 ins. in ground for wit. cors.
to $\frac{1}{4}$ sec. cor., with brass caps marked

$\frac{1}{4}$
S 4 | S 3
1928

81.52 and WC on portions of brass caps toward the corner.
Continue line and measurement.
The closing cor. of secs. 3 and 4, on 1st Stand. Par., S,
which is an iron pipe 2 ins. diam., 9 ins. above ground,
with brass cap marked

T 5 S R 6 E
S 34 | S 35
C | C
S 4 | S 3
T 6 S R 6 E
1916

Reset this iron post, which is 3 ft. long, 35 ins. in
ground and deposit a marked (X) stone at base of post.

The stand. cor. of secs. 34 and 35, which is an iron post
3 ins. diam., set, marked and described by J.F. Hesse,
U.S.S., in 1916, bears N.89°59'E., 33 lks. dist.

Land: Level.
Soil: Clayloam, 1st and 2d rate.
Timber: None.
Undergrowth: Mesquite, sage and greasewood.

Resurvey of the Subdivisions

of
T. 6 S., R. 6 E.

chains	From point for cor. of secs. 4,5,32 and 33, on S. bdy. of Tp., described in book "K" of this group. North on true line bet. secs. 32 and 33. Over level land, along improved road, thru scattering undergrowth.
39.00	Cor. of fences extending N.,S.and W.bears W.,55 lks.dist.
40.15	Point for $\frac{1}{4}$ sec. cor. falls in improved road. At points N.45°E., S.45°E., S.45°W. and N.45°W., 64 lks. dist., set iron posts, each 3 ft. long 1 in. diam., 33 ins. in ground for wit. cors. to $\frac{1}{4}$ sec. cor., with brass caps marked $\frac{1}{4}$ $S \ 32 \ \ S \ 33$ 1928 and WC in portions of brass caps toward point for cor.
40.23	Cor. of fences extending N.,S.and E. bears E.,45 lks. dist.
56.60	A house bears E., about 3 chs. dist. A house bears E., about 4 chs. dist.
60.30	Cor. of fences extending S. and E. bears E., 45 lks. dist.
79.80	Cor. of fences extending S. and W. bears W.,48 lks. dist.
80.30	Point for cor. of secs. 28,29,32 and 33, determined from collateral evidence, i.e., center line of improved roads extending N.,S.and W., and property fence cors. to NW. and SW. At points N.45°E., S.45°E., S.45°W. and N.45°W., 64 lks. dist., set iron posts, each 3 ft. long 1 in. diam., 33 ins. in ground for wit. cors. to cor. of secs. 28,29, 32 and 33, with brass caps marked $T \ 6 \ S \ R \ 6 \ E$ $\frac{S \ 29 \ \ S \ 28}{S \ 32 \ \ S \ 33}$ 1928 and WC in quadrants of brass caps toward point for cor. Land: Level. Soil: Clayloam, 1st and 2d rate. No timber. Undergrowth: Greasewood, mesquite, sage.

	From point for cor. of secs. 27,28,33 and 34. S.89°57'W. on true line bet. secs. 28 and 33. Over level land, thru scattering undergrowth.
.45	Ditch (dry) 8 lks. wide, course N.
3.10	Old winding road, bears NW. and SE.
34.00	Old winding road bears NW. and SE.
36.05	Cor. of fences extending N. and W. bears N.,56 lks. dist.
40.25	Point for $\frac{1}{4}$ sec. cor. At points N.45°E., S.45°E., S.45°W. and N.45°W., 64 lks. dist., set iron posts, each 3 ft. long 1 in. diam., 33 ins. in ground for wit. cors. to $\frac{1}{4}$ sec. cor., with brass caps marked $\frac{1}{4} \ S \ 28$ $\frac{1}{4} \ S \ 33$ 1928 and WC in quadrants of brass caps toward point for cor. A fence extending E. and W. bears N.,56 lks. dist.
50.00	Cor. of fences extending E.,W.and N.bears N.,55 lks.dist.
61.20	Cor. of fences extending E.,W.and N.,bears N.,50 lks. dist.

Resurvey of the Subdivisions
of
T. 6 S., R. 6 E.

chains

- 67.10 Cor. of fences extending E. and N.54°W. bears N., 50 lks. dist.
- 67.30 Telephone lines extend N.54°W. and S.54°E.
- 67.90 State Highway, bears N.54°W. to Casa Grande and S.54°E. to Tucson.
- 68.60 Right of way fence extends N.54°W. and S.54°E.
- 69.70 Telegraph lines extend N.54°W. and S.54°E.
- 71.30 Southern Pacific Railroad, bears N.53°46'W. and S.53°46'E.
- 73.80 Telegraph and Telephone lines, extend N.54°W. and S.54°E.
- 73.82 Right of way fence extends N.54°W. and S.54°E.
- 74.50 An unimproved road bears NW. and SE.
- 80.25 Telephone lines extend N. and S.
- 80.50 The point for cor. of secs. 28, 29, 32 and 33.

Land: Level.
Soil: Clayloam, 1st and 2d rate.
Timber: None.
Undergrowth: Greasewood, mesquite, sage.

From the point for cor. of secs. 28, 29, 32 and 33.
N.0°34'E. on true line bet. secs. 28 and 29.
Over level land, along improved road, thru scattering brush.

- .50 Cor. of fences extending N. and W. bears W., 48 lks. dist.
- 6.00 Telephone and telegraph lines, extend N.54°W. and S.54°E.
- 6.20 Cor. of fences extending S. and N.54°W. bears W., 50 lks. dist.
- 7.80 Southern Pacific railroad, bears N.53°46'W. to Casa Grande and S.53°46'E. to Tucson.
- 8.80 Telegraph lines extend N.54°W. and S.54°E.
- 9.33 Center line of state highway, bears N.54°W. to Casa Grande and S.54°E. to Tucson, at intersection of highway extending S.; continue thru scattering undergrowth.
- 11.00 Telephone lines extend N.54°W. and S.54°E.
- 20.37 Cor. of fences extending S. and E. bears E., 50 lks. dist.
- 40.34 Point for $\frac{1}{4}$ sec. cor. At points N.45°E., S.45°E., S.45°W. and N.45°W., 64 lks. dist., set iron posts, each 3 ft. long 1 in. diam., 33 ins. in ground for wit. cors. to $\frac{1}{4}$ sec. cor., with brass caps marked

$\frac{1}{4}$
S 29 | S 28
1928

- 80.25 and WC in portions of brass caps toward point for cor.
- 80.68 Power lines extending E. and W., overhead.
- The cor. of secs. 20, 21, 28 and 29, which is an iron pipe 1 in. diam., set in concrete block and buried beneath surface of highway, extends E. to Florence and W. to Casa Grande.

At points N.45°E., S.45°E., S.45°W. and N.45°W., 64 lks. dist., set iron posts, each 3 ft. long 1 in. diam., 33 ins. in ground for wit. cors. to cor. of secs. 20, 21, 28 and 29, with brass caps marked

T 6 S R 6 E
S 20 | S 21
S 29 | S 28
1928

and WC in quadrants of brass caps toward the corner.

Land: Level.
Soil: Clayloam, 1st and 2d rate.
Timber: None.
Undergrowth: Greasewood, mesquite, sage.

Dependent Resurvey of the Subdivisions of

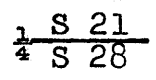
BOOK 3845

T. 6 S. R. 6 E.

chains

From the cor. of secs. 21, 22, 27 and 28.
N.89°55'W. on true line bet. secs. 21 and 28.
Over level land, along Casa Grande-Florence highway.
Cultivated land to N., scattering undergrowth to S.

- 21.00 Intersection of unimproved road, extends S. from highway.
- 21.35 Cor. of fences extending S. and W. bears S., 45 lks. dist.
Cultivated land to SW.
- 40.53 Point for 1/4 sec. cor. falls in highway. At points N.45°E.,
S.45°E., S.45°W. and N.45°W., 64 lks. dist., set iron
posts, each 3 ft. long 1 in. diam., 33 ins. in ground
for wit. cors. to 1/4 sec. cor., with brass caps marked



1928

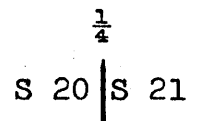
and WC in portions of brass caps toward point for cor.

- 40.73 Cor. of fences extending E. and SW. for 20 lks. thence
S. bears S., 45 lks. dist.
- 40.77 NE. cor. of Granada to Fig Farms tract office bears S., 72
lks. dist.
- 40.84 Cor. pole of power lines extending E., W., S. and NW. to
pump house, bears S., 42 lks. dist.
- 41.03 SE. cor. of Casa Grande Fig Farms tract office bears N.,
119 lks. dist.
- 41.06 Intersection of improved road, extends S. from highway.
- 41.33 Cor. of fences extending W. and SE. for 20 lks., thence
S., bears S., 45 lks. dist.
- 41.52 SE. cor. of pump house bears N., 72 lks. dist.
- 61.03 Cor. of fences extending S. and E. bears S., 45 lks. dist.
Cor. of fences extending N. and W. bears N., 45 lks. dist.
- 81.06 The cor. of secs. 20, 21, 28 and 29.

Land: Level and cleared, except NE 1/4 sec. 28.
Soil: Clayloam, 1st rate.
Timber: None.
Undergrowth: Mesquite, greasewood and sage.

N.0°08'E. on true line bet. secs. 20 and 21.
Over level land, along road thru cultivation.

- .29 Telephone lines extending E. and W., overhead.
- .43 Cor. of fences extending N. and E. bears E., 46 lks. dist.
Cor. of fences extending N. and W. bears W., 44 lks. dist.
- 3.40 A house bears E., 1 1/2 chs. dist.
- 5.50 Pump house and well bears W., 2 chs. dist.
- 39.50 Cor. of fences extending S. and E. bears E., 54 lks. dist.
- 39.95 Cor. of fences extending S. and W. bears W., 40 lks. dist.
- 40.10 Point for 1/4 sec. cor. falls in road. At points N.45°E.,
S.45°E., S.45°W. and N.45°W., 64 lks. dist., set iron
posts, each 3 ft. long 1 in. diam., 33 ins. in ground
for wit. cors. to 1/4 sec. cor., with brass caps marked



and WC in portions of brass caps toward point for cor.

- 79.85 Cor. pole of power lines extending S. and W. bears W., 40
lks. dist.
- 80.20 The orig. cor. of secs. 16, 17, 20 and 21, which is the re-
mains of a mesquite stake, 4 ins. square, buried in ground.
Alongside, is an iron pipe 1 in. diam., 6 ins. above ground.

Resurvey of the Subdivisions
of
T. 6 S., R. 6 E.

chains

At points N.45°E., S.45°E., S.45°W. and N.45°W., 64 lks. dist., set iron posts, each 3 ft. long 1 in. diam., 33 ins. in ground for wit. cors. to cor. of secs. 16, 17, 20 and 21, with brass caps marked

T 6 S R 6 E
S 17 | S 16
S 20 | S 21
1928

and WC in quadrants of brass caps toward the corner. A house bears N., 36°E., (a)

Land: Level, and cleared of undergrowth.
Soil: Clayloam, 1st and 2d rate.
Timber: None.

From the cor. of secs. 15, 16, 21 and 22. S.89°31'W. on true line bet. secs. 16 and 21. Over level land, along unimproved road, thru undergrowth.

19.80 Enter cleared land, extends W. and S.

40.40 The orig. 1/4 sec. cor., which is a rotted mesquite stake 3 ins. square, 10 ins. above ground, no marks visible. Alongside is an iron pipe 1 in. diam., 3 ins. above ground. Reset orig. stake even with ground, and

At points N.45°E., S.45°E., S.45°W. and N.45°W., 64 lks. dist., set iron posts, each 3 ft. long 1 in. diam., 33 ins. in ground for wit. cors. to 1/4 sec. cor., with brass caps marked

1/4 S 16
S 21
1928

80.43 and WC in portions of brass caps toward the corner. Cor. is on north edge of cleared land, extends E. and W. Telephone lines extend N. and S., overhead.

80.80 The cor. of secs. 16, 17, 20 and 21.

Land: Level. Sec. 28 is cleared, except NE 1/4 NE 1/4.
Soil: Clayloam, 1st rate.
Timber: None.
Undergrowth: Greasewood, mesquite, sage.

N.0°01'E. on true line bet. secs. 16 and 17. Over level land, thru scattering undergrowth.

.45 Cor. of fences extending N. and W. bears W., 48 lks. dist.

40.28 Point for 1/4 sec. cor. At points N.45°E., S.45°E., S.45°W. and N.45°W., 64 lks. dist., set iron posts, each 3 ft. long 1 in. diam., 33 ins. in ground for wit. cors. to 1/4 sec. cor., with brass caps marked

1/4
S 17 | S 16
1928

and WC in portions of brass caps toward point for cor. Cor. of fences extending N., S. and W. bears W., 45 lks. dist. A house bears N.85°E. about 30 chs. dist. (a)

40.80 A well and pump bears W., 1 1/2 chs. dist.

42.18 Cor. pole of telephone lines extending S. and W. to house, 1 1/2 chs. dist., bears E., 45 lks. dist.

60.42 Cor. of fences extending S. and W. bears W., 50 lks. dist.

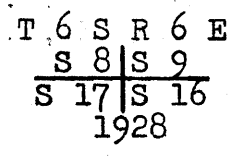
Resurvey of the Subdivisions
of
T. 6 S., R. 6 E.

BOOK 3845

chains

80.56 The orig. cor. of secs. 8, 9, 16 and 17, which is the remains of a mesquite stake, buried in ground. Alongside is a wagon thimble, 3 ins. diam., 2 ins. above ground.

At points N.45°E., S.45°E., S.45°W. and N.45°W., 64 lks. dist., set iron posts, each 3 ft. long 1 in. diam., 33 ins. in ground for wit. cors. to cor. of secs. 8, 9, 16 and 17, with brass caps marked



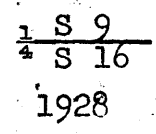
and WC in quadrants of brass caps toward the corner.

Land: Level.
Soil: Clayloam, 1st and 2d rate.
Timber: None.
Undergrowth: Greasewood, mesquite and sage.

From point for cor. of secs. 9, 10, 15 and 16. S.89°48'W. on true line bet. secs. 9 and 16. (E $\frac{1}{2}$)
Over level land, thru scattering undergrowth.

40.77 The orig. $\frac{1}{4}$ sec. cor., which is a mesquite stake 4 ins. square, 8 ins. above ground, marked $\frac{1}{4}$ S on N. side.

At points N.45°E., S.45°E., S.45°W., and N.45°W., 64 lks. dist., set iron posts, each 3 ft. long 1 in. diam., 33 ins. in ground for wit. cors. to $\frac{1}{4}$ sec. cor., with brass caps marked



and WC in quadrants of brass caps toward the corner.

Thence, S.89°50'W. on true line bet. secs. 9 and 16. (W $\frac{1}{2}$)
Over level land, thru scattering undergrowth.

.13 Cor. of fences extending N. and W. bears N., 39 lks. dist.
.75 A house bears N. about 75 lks. dist.

20.44 Cor. of fences extending E., W. and N. bears N., 40 lks. dist.

40.43 The cor. of secs. 8, 9, 16 and 17.

Land: Level.
Soil: Clayloam, 1st and 2d rate.
Timber: None.
Undergrowth: Greasewood, mesquite and sage.

N.0°50'E. on true line bet. secs. 8 and 9.
Over level land, thru scattering undergrowth.

.45 Cor. of fences extending N. and E. bears E., 46 lks. dist.
.46 Cor. of fences extending N. and W. bears W., 46 lks. dist.
20.30 Cor. of fences extending E., W. and S. bears E., 45 lks. dist.
Cor. of fences extending N. and E. bears E., 8 lks. dist.
Cor. of fences extending S. and W. bears W., 46 lks. dist.

40.37 Point for $\frac{1}{4}$ sec. cor. At points N.45°E., S.45°E., S.45°W. and N.45°W., 64 lks. dist., set iron posts, each 3 ft. long 1 in. diam., 33 ins. in ground for wit. cors. to $\frac{1}{4}$ sec. cor., with brass caps marked

Resurvey of the Subdivisions
of
T. 6 S., R. 6 E.

chains

 $\frac{1}{4}$

S 8 | S 9

1928

and WC in portions of brass caps toward point for cor.

- 40.49 Cor. of fences extending S. and W. bears W., 24 lks. dist.
Cor. of fences extending E., W. and N. bears W., 69 lks. dist.

60.70 Cor. of fences extending E., W. and S. bears W., 65 lks. dist.

- 80.74 The orig. cor. of secs. 4, 5, 8 and 9, which is a mesquite stake $\frac{1}{4}$ ins. square, 3 ft. long, lying on ground, marked RVIE S IX on SE., S V on NW. and T VI S IV on NE. side. marks obliterated on SW. side. Set this stake at true point for cor., 36 ins. in ground and

At points N.45°E., S.45°E., S.45°W. and N.45°W., 64 lks. dist., set iron posts, each 3 ft. long 1 in. diam., 33 ins. in ground for wit. cors. to cor. of secs. 4, 5, 8 and 9, with brass caps marked

T 6 S R 6 E

S 5 | S 4
S 8 | S 9

1928

and WC in quadrants of brass caps toward the corner.

Land: Level.

Soil: Clayloam, 1st and 2d rate.

Timber: None.

Undergrowth: Mesquite, greasewood and sage.

From the cor. of secs. 8, 4, 9 and 10.

S.88°53'W. on true line bet. secs. 4 and 9.

Over level land, thru scattering undergrowth.

- 28.00 Cross from N. to S. side of fence extending E. and W.

32.60 Wash, 25 lks. wide, course SW.

- 40.13 Point for $\frac{1}{4}$ sec. cor. At points N.45°E., S.45°E., S.45°W. and N.45°W., 64 lks. dist., set iron posts, each 3 ft. long 1 in. diam., 33 ins. in ground for wit. cors. to $\frac{1}{4}$ sec. cor., with brass caps marked

 $\frac{1}{4}$ S 4
S 9

1928

and WC in portions of brass caps toward point for cor.

- 40.36 Cor. of fences extending S. and E. bears N., 23 lks. dist.

42.80 A wash, 20 lks. wide, course S.

57.20 A wash, 25 lks. wide, course SE.

- 80.26 The cor. of secs. 4, 5, 8 and 9.

Land: Level.

Soil: Clayloam, 1st and 2d rate.

Timber: None.

Undergrowth: Greasewood, mesquite and sage.

Resurvey of the Subdivisions
of
T. 6 S., R. 6 E.

BOOK 3845

chains

N.0°37'E. on true line bet. secs. 4 and 5.
Over level land, thru scattering undergrowth.

40.56 Point for $\frac{1}{4}$ sec. cor. At points N.45°E., S.45°E., S.45°W.
and N.45°W., 64 lks. dist., set iron posts, each 3 ft.
long 1 in. diam., 33 ins. in ground for wit. cors. to
 $\frac{1}{4}$ sec. cor., with brass caps marked

$\frac{1}{4}$
S 5 | S 4
1928

and WC in portions of brass caps toward point for cor.

41.43 Cor. of fences extending S. and W. bears W., 166 lks. dist.

83.00 The closing cor. of secs. 4 and 5 on 1st stand. par. S.,
which is an iron post 2 ins. diam., 12 ins. above ground
with brass cap marked

T 5 S R 6 E
S 33 | S 34
C | C
S 5 | S 4
T 6 S R 6 E
1916

Reset this post, which is 3 ft. long, 34 ins. in ground,
and deposit a marked (X) stone alongside post at base.
Also obliterate marks referring to sec. 34 on post.

The stand. cor. of secs. 33 and 34, which is an iron post
3 ins. diam., set, marked and described by J.F. Hesse,
U.S.S., in 1916, bears S.89°54'E., 49 lks. dist.

Land: Level.
Soil: Clayloam, 1st and 2d rate.
Timber: None.
Undergrowth: Greasewood, mesquite and sage.

From point for cor. of secs. 5, 6, 31 and 32, on S. bdy. of
Tp., described in book "K" of this group.
N.0°04'W. on true line bet. secs. 31 and 32.
Over level land, along improved road, thru scattering brush.

39.75 Cor. of fences extending N. and W. bears W., 56 lks. dist.

40.05 Point for $\frac{1}{4}$ sec. cor. falls in improved road. At points
N.45°E., S.45°E., S.45°W. and N.45°W., 64 lks. dist.,
set iron posts, each 3 ft. long 1 in. diam., 33 ins. in
ground for wit. cors. to $\frac{1}{4}$ sec. cor., with brass caps
marked

$\frac{1}{4}$
S 31 | S 32
1928

and WC in portions of brass caps toward point for cor.

59.40 Cor. of fences extending N., S. and W. bears W., 30 lks. dist.
79.78 Cor. of fences extending S. and W. bears W., 30 lks. dist.

80.10 Point for cor. of secs. 29, 30, determined from collateral
evidence, i.e., center line of roads, improved, extend-
ing N., S. and E., and unimproved road extending W.

At points N.45°E., S.45°E., S.45°W. and N.45°W., 64 lks.
dist., set iron posts, each 3 ft. long 1 in. diam., 33
ins. in ground for wit. cors. to cor. of secs. 29, 30
31 and 32, with brass caps marked

Resurvey of the Subdivisions
of

T. 6 S., R. 6 E.

chains

T 6 S R 6 E
S 30 | S 29
S 31 | S 32
1928

and WC in quadrants of brass caps toward point for cor.
Cor. pole of telephone line extending N. and E. bears
S.50°W., 41 lks. dist.

Land: Level.
Soil: Clayloam, 1st and 2d rate.
Timber: None.
Undergrowth: Greasewood, mesquite and sage.

From point for cor. of secs. 28, 29, 32 and 33.
S.89°51'W. on true line bet. secs. 29 and 32.
Over level land, along improved road, thru undergrowth.

19.20 Cor. of fences extending N. and E. bears N., 50 lks. dist.
20.00 Cor. of fences extending E., W. and S. bears S., 50 lks. dist.

39.97 Point for $\frac{1}{4}$ sec. cor. on N. side of road. At points
S.45°E., S.45°W., and N.45°W., 64 lks. dist., set iron
posts, each 3 ft. long 1 in. diam., 33 ins. in ground
for wit. cors., to $\frac{1}{4}$ sec. cor., with brass caps marked

$\frac{1}{4}$ S 29
 $\frac{1}{4}$ S 32
1928

and WC in portions of brass caps toward point for cor.
A cross and W.C. (W X C) marked on a concrete pillar,
bears N.45°E., 64 lks. dist.

40.08 Cor. of fences extending S. and E. bears S., 49 lks. dist.
40.12 Cor. of fences extending N. and W. bears N., 63 lks. dist.
58.40 A house bears N., 120 lks. dist.
58.60 Cor. pole of telephone line extending NE., to house, and
W. bears S., 30 lks. dist.

79.94 The point for cor. of secs. 29, 30, 31 and 32.

Land: Level.
Soil: Clayloam, 1st and 2d rate.
Timber: None.
Undergrowth: Greasewood, mesquite and sage.

From point for cor. of secs. 25, 30, 31 and 36, on W. bdy.
of Tp., hereinbefore described.
N.89°54'E. on true line bet. secs. 30 and 31.
Over level land, thru scattering undergrowth.

38.24 Cor. of fences extending E. and S. bears S., 33 lks. dist.
Cultivated land to S. and E.

38.63 Point for $\frac{1}{4}$ sec. cor. At points N.45°E., S.45°E., S.45°W.
and N.45°W., 64 lks. dist., set iron posts, each 3 ft.
long 1 in. diam., 33 ins. in ground for wit. cors. to
 $\frac{1}{4}$ sec. cor., with brass caps marked

$\frac{1}{4}$ S 30
 $\frac{1}{4}$ S 31
1928

and WC on portions of brass caps toward point for cor.

59.16 Cor. of fences extending E., W. and S. bears S., 26 lks. dist.

78.86 The point for cor. of secs. 29, 30, 31 and 32.
Land: Level. Soil: Clayloam, 1st and 2d rate.
No timber. Undergrowth: Greasewood, mesquite, sage.

Resurvey of the Subdivisions
of
T. 6 S., R. 6 E.

BOOK 3845

chains

From point for cor. of secs. 29, 30, 31 and 32.
North on true line bet. secs. 29 and 30. ($S\frac{1}{2}$)
Over level land, along improved road, thru undergrowth.

.68 Cor. of fences extending N. and E. bears E., 50 lks. dist.
20.00 Cor. of fences extending E. and S. bears E., 45 lks. dist.
29.50 Cor. of fences extending N. and W. bears W., 50 lks. dist.

33.20 Road extending E. from N. and S. road.

40.05 The orig. $\frac{1}{4}$ sec. cor., which is the remains of a mesquite stake, buried under surface of road. Alongside is an iron pin, $\frac{1}{2}$ in. diam., also buried.

At points N.45°E., S.45°E., S.45°W. and N.45°W., 64 lks. dist., set iron posts, each 3 ft. long 1 in. diam., 33 ins. in ground for wit. cors. to $\frac{1}{4}$ sec. cor., with brass caps marked

$\frac{1}{4}$
S 30 | S 29
1928

and WC on portions of brass caps toward the corner.
Cor. of fences extending W. and S. bears W., 45 lks. dist.

Thence, N.0°28'E. on true line bet. secs. 29 and 30. ($N\frac{1}{2}$)
Over level land, on improved road, thru Casa Grande townsite.

.50 Intersection of street extending E. and W.
1.80 Intersection of main street of town, extends to N.36°E.
5.80 A house bears E., 1 ch. dist.
8.10 Casa Grande jail bears W., 1 ch. dist.
8.60 Intersection of street extending S.54°E. and N.54°W.
9.00 SW. cor. of store bears E., 10 lks. dist.
10.50 Intersection of street extending N.36°E. and S.36°W.
18.30 Intersection of street extending N.36°E. and S.36°W.
20.20 Intersection of street extending N.54°W. and S.54°E.
23.00 S.W. cor. of service station bears E., 60 lks. dist.
24.50 Intersection of highway, extends N.54°W. to Maricopa and S.54°E. thru Casa Grande to Tucson, end of street to S.
25.80 Telegraph and telephone lines extend N.54°W. and S.54°E.
26.70 Southern Pacific Railroad, bears N.53°47'W. and S.53°47'E.
28.50 Intersection of street extending N.54°W. and S.54°E.
32.80 NE. cor. of Marine Gasoline plant bears W., 2 chs. dist.
33.70 Intersection of streets extending N., N.54°W. and S.54°E.
39.50 Intersection of streets extending N.36°E. and S.36°W.

40.30 Point for cor. of secs. 19, 20, 29 and 30, determined from collateral evidence, i.e., center line of streets extending N., S., E. and W.

At points N.45°E., S.45°E., S.45°W. and N.45°W., 64 lks. dist., set iron posts, each 3 ft. long 1 in. diam., 36 ins. in ground (except NE. iron post which is set 40 ins. in ground) for wit. cors. to cor. of secs. 19, 20, 29 and 30, with brass caps marked

T 6 S R 6 E
S 19 | S 20
S 30 | S 29
1928

and WC on quadrants of brass caps toward point for cor.

Land: Level.
Soil: Clayloam, 1st and 2d rate.
Timber: None.
Undergrowth: Greasewood, mesquite and sage. ($S\frac{1}{2}$)

Resurvey of the Subdivisions
of

T. 6 S., R. 6 E.

chains

From the cor. of secs. 20, 21, 28 and 29.
S.89°38'W. on true line bet. secs. 20 and 29.
Over level land, along Casa Grande-Florence highway, bet-
cultivated fields.

- .36 Power lines extend N. and S.
1.40 Unimproved road extends to SW.
19.80 Cor. of fences extending N. and E. bears N., 50 lks. dist.
23.00 Unimproved road extends to S.
30.50 Cor. of fences extending N. and W. bears N., 40 lks. dist.
31.00 Road extends to NW. (East entrance to Casa Grande High School.)
35.15 Road extends N. to High School. Building bears N., 5 chs. dist.
39.50 Road extends to NE. (W. entrance to High School)
40.19 Cor. of fences extending N. and E. bears N., 50 lks. dist.
- 40.22 Point for $\frac{1}{4}$ sec. cor. in center line of highway. At points
N.45°E., S.45°E., S.45°W. and N.45°W., 64 lks. dist.,
set iron posts, each 3 ft. long 1 in. diam., 33 ins. in
ground for wit. cors. to $\frac{1}{4}$ sec. cor., with brass caps
marked

$$\frac{1}{4} \frac{S 20}{S 29}$$

1928

and WC on portions of brass caps toward point for cor.
Cor. of fences extending S. and W. bears S., 45 lks. dist.
Telephone lines extending E. and W. bears N., 40 lks. dist.

- 54.10 Intersection of street of Casa Grande, extends S.36°W.
62.50 Intersection of street extending to N.
63.90 Casa Grande Grammar School bears S., 2 $\frac{1}{2}$ chs. dist.
66.00 Church bears N., 1 ch. dist.
66.20 Intersection of street extending to S.36°W.
68.50 Intersection of street extending to N.
72.50 Intersection of street extending to S.36°W.
74.40 Intersection of street extending to N.

- 80.44 The point for cor. of secs. 19, 20, 29 and 30.

Land: Level.
Soil: Clayloam, 1st and 2d rate.
Timber: None.
Undergrowth: Greasewood, mesquite and sage.

From the cor. of secs. 19, 24, 25, & 30 on W. bdy. of Tp. hereinbefore described,
N.89°38'E. on true line bet. secs. 19 and 30.
Over level land, along improved road. Undergrowth in
sec. 19, cleared land in sec. 30.

- 38.85 The (local) $\frac{1}{4}$ sec. cor., which is an iron pin 1 in. diam.
buried in center line of improved road. At points
N.45°E., S.45°E., S.45°W. and N.45°W., 64 lks. dist.,
set iron posts, each 3 ft. long 1 in. diam., 33 ins.
in ground for wit. cors. to $\frac{1}{4}$ sec. cor., with brass caps
marked

$$\frac{1}{4} \frac{S 19}{S 30}$$

1928

and WC on portions of brass caps toward the corner.
Telephone lines extending E. and W. bear N., 38 lks. dist.
Continue line and measurement.

- 56.95 Cor. pole of telephone lines extending N.54°W., S.54°E.
and W. bears N., 38 lks. dist.
57.45 Intersection of road extending W. and highway extending
N.54°W. to Maricopa and S.54°E. to Casa Grande.
58.32 Telephone lines extend N.54°W. and S.54°E.
59.18 Telegraph and telephone lines extend N.54°W. and S.54°E.

Resurvey of the Subdivisions
of
T. 6 S., R. 6 E.

BOOK 3845

chains	
59.95	Southern Pacific Railroad, bears N.53°47'W. and S.53°47'E.
62.15	Intersection of streets of Casa Grande, extending N.54°W., S.54°E. and E.; continue along center line of street.
79.15	The point for cor. of secs. 19,20,29 and 30. Land: Level;: cleared land in sec. 30. Soil: Clayloam, 1st and 2d rate. Timber: None. Undergrowth: Greasewood, mesquite and sage.

	From point for cor. of secs. 19,20,29 and 30. N.0°03'W. on true line bet. secs. 19 and 20. (S½) Over level land, along highway, extends N. to Phoenix, thru outskirts of Casa Grande.
2.05	Intersection of alley extending E.
4.90	Intersection of street extending E. and W.
8.05	Intersection of alley extending E.
11.00	Intersection of street extending E.
17.30	Intersection of street extending E. and W.
26.90	Intersection of street extending W.
31.55	Intersection of road extending W.
31.95	Cor. of fences extending N. and W. bears W.,45 lks. dist.
40.19	Cor. of fences extending S. and W. bears W.,45 lks. dist.
40.64	The local ¼ sec. cor., which is an iron pipe 1 in. diam., buried under surface of highway extending N. and S., at intersection of road extending E. and W. At points N.45°E., S.45°E., S.45°W. and N.45°W., 64 lks. dist., set iron posts, each 3 ft. long 1 in. diam., 33 ins. in ground for wit. cors. to ¼ sec. cor., with brass caps marked ¼ S 19 S 20 1928 and WC on portions of brass caps toward the corner. Thence, north on true line bet. secs. 19 and 20. (N½) Over level land, along center line of Casa Grande-Phoenix highway, thru scattering undergrowth.
16.75	Bridge over ditch, 8 lks. wide, course W.
20.05	Cor. of fences extending N. and W. bears W.,45 lks. dist.
39.79	Cor. of fences extending S. and W. bears W.,45 lks. dist.
39.85	Power lines extend E. and W.
40.24	The local cor. of secs. 17,18,19 and 20, which is an iron pipe 1 in. diam., buried under surface of Casa Grande-Phoenix highway, at intersection of road extending E. and W. At points N.45°E., S.45°E., S.45°W. and N.45°W., 64 lks. dist., set iron posts, each 3 ft. long 1 in. diam., 33 ins. in ground for wit. cors. to cor. of secs. 17,18, 19 and 20, with brass caps marked T 6 S R 6 E S 18 S 17 S 19 S 20 1928 and WC on quadrants of brass caps toward the corner. Land: Level. Soil: Clayloam, 1st and 2d rate. Timber: None. Undergrowth: Mesquite, greasewood and sage.

Resurvey of the Subdivisions
of

T. 6 S., R. 6 E.

chains	From the cor. of secs. 16,17,20 and 21. N.89°52'W. on true line bet. secs. 17 and 20. Over level land, along unimproved road, thru undergrowth.
19.90	Cor. of fences extending S. and W. bears S., 38 lks. dist.
20.00	Cor. of fences extending N. and E. bears N., 48 lks. dist.
39.99	Cor. of fences extending S. and E. bears S., 48 lks. dist.
40.29	Point for $\frac{1}{4}$ sec. cor. falls in unimproved roadway. At points N.45°E., S.45°E., S.45°W. and N.45°W., 64 lks. dist., set iron posts, each 3 ft. long 1 in. diam., 33 ins. in ground for wit. cors. to $\frac{1}{4}$ sec. cor., with brass caps marked $\frac{1}{4} \frac{S \ 17}{S \ 20}$ 1928 and WC on portions of brass caps toward point for cor.
80.58	The cor. of secs. 17,18,19 and 20. Land: Level. Soil: Clayloam, 1st and 2d rate. Timber: None. Undergrowth: Greasewood, mesquite and sage.

	From the cor. of secs. 13,18,19 and 24, on W. bdy. of Tp. hereinbefore described. N.89°11'E. on true line bet. secs. 18 and 19. Over level land, thru undergrowth, along unimproved road.
19.51	Cor. of fences extending N. and E. bears N., 45 lks. dist.
34.20	SE. cor. of house bears N., $3\frac{1}{2}$ chs. dist.
38.77	Cor. of fences extending S. and W. bears S., 46 lks. dist.
39.00	Point for $\frac{1}{4}$ sec. cor. falls in unimproved road. At points N.45°E., S.45°E., S.45°W. and N.45°W., 64 lks. dist., set iron posts, each 3 ft. long 1 in. diam., 33 ins. in ground for wit. cors. to $\frac{1}{4}$ sec. cor., with brass caps marked $\frac{1}{4} \frac{S \ 18}{S \ 19}$ 1928 and WC on portions of brass caps toward point for cor.
39.33	Cor. of fences extending S. and E. bears S., 44 lks. dist.
40.30	A house bears S., about 12 chs. dist.
50.30	NW. cor. of house bears S., 75 lks. dist.
51.91	Cor. of fences extending E., W. and S. bears S., 30 lks. dist.
59.26	Cor. of fences extending S. and W. bears S., 30 lks. dist.
59.40	Intersection of road extending N. and S.
71.50	Ditch, 8 lks. wide, course N.
79.51	The cor. of secs. 17,18,19 and 20. Land: Level. Soil: Clayloam, 1st and 2d rate. Timber: None. Undergrowth: Greasewood, mesquite and sage.

Resurvey of the Subdivisions
of
T. 6 S., R. 6 E.

BOOK 3845

chains

N.0°05'E. on true line bet. secs. 17 and 18.
Over level land, along Casa Grande-Phoenix highway, thru scattering undergrowth.

.45 Cor. of fences extending N. and W. bears W., 45 lks. dist.
7.50 Cor. of fences extending N., S. and W. bears W., 45 lks. dist.
15.60 Cor. of fences extending N., S. and W. bears W., 45 lks. dist.
20.20 Cor. of fences extending N., S. and W. bears W., 50 lks. dist.
39.94 Cor. of fences extending S. and W. bears W., 45 lks. dist.

40.36 Point for $\frac{1}{4}$ sec. cor. falls in center line of highway.
At points N.45°E., S.45°E., S.45°W. and N.45°W., 64 lks. dist., set iron posts, each 3 ft. long 1 in. diam., 33 ins. in ground for wit. cors. to $\frac{1}{4}$ sec. cor., with brass caps marked

$\frac{1}{4}$
S 18 | S 17
1928

and WC on portions of brass caps toward point for cor.

80.72 The local cor. of secs. 7, 8, 17 and 18, which is an iron pipe 1 in. diam., buried under surface of Casa Grande-Phoenix highway, extends N. and S.
At points N.45°E., S.45°E., S.45°W. and N.45°W., 64 lks. dist., set iron posts, each 3 ft. long 1 in. diam., 33 ins. in ground for wit. cors. to cor. of secs. 7, 8, 17 and 18, with brass caps marked

T 6 S R 6 E
S 7 | S 8
S 18 | S 17
1928

and WC on quadrants of brass caps toward the corner.

Land: Level.
Soil: Clayloam, 1st and 2d rate.
Timber: None.
Undergrowth: Greasewood, mesquite and sage.

From the cor. of secs. 8, 9, 16 and 17.
N.89°46'W. on true line bet. secs. 8 and 17.
Over level land, thru scattering undergrowth.

20.00 Cor. of fences extending N. and E. bears N., 45 lks. dist.
39.96 Cor. of fences extending S. and W. bears S., 15 lks. dist.

40.23 Point for $\frac{1}{4}$ sec. cor. At points N.45°E., S.45°E., S.45°W. and N.45°W., 64 lks. dist., set iron posts, each 3 ft. long 1 in. diam., 33 ins. in ground for wit. cors. to $\frac{1}{4}$ sec. cor., with brass caps marked

$\frac{1}{4}$ S 8
S 17
1928

and WC on portions of brass caps toward point for cor.

49.27 Cor. of fences extending S. and E. bears S., 15 lks. dist.
59.40 Old winding road, extends N. and S.

80.46 The cor. of secs. 7, 8, 17 and 18.

Land: Level. Soil: Clayloam, 1st and 2d rate.
No timber. Undergrowth: Greasewood, mesquite, sage.

Resurvey of the Subdivisions
of
T. 6 S., R. 6 E.

chains

From the cor. of secs. 7, 12, 13 and 18, on W. bdy. of Tp.,
hereinbefore described.
N. 88° 34' E. on true line bet. secs. 7 and 18.
Over level land, thru scattering undergrowth.

18.24 Cor. of fences extending S. and W. bears S., 55 lks. dist.
remains of old fence line extends E. from fence cor.

38.36 Point for 1/4 sec. cor. At points N. 45° E., S. 45° E., S. 45° W.
and N. 45° W., 64 lks. dist., set iron posts, each 3 ft.
long 1 in. diam., 33 ins. in ground for wit. cors. to
1/4 sec. cor., with brass caps marked

1/4 S 7
1/4 S 18

1928

and WC on portions of brass caps toward point for cor.

75.85 A well bears N., 220 lks. dist.

76.30 A house bears N., 320 lks. dist.

78.34 The cor. of secs. 7, 8, 17 and 18.

Land: Level.

Soil: Clayloam, 1st and 2d rate.

Timber: None.

Undergrowth: Greasewood, mesquite and sage.

N. 1° 20' E. on true line bet. secs. 7 and 8.

Over level land, along center line of Casa Grande-Phoenix
highway, thru scattering undergrowth.

39.00 Center of Santa Cruz Wash, course W.

40.37 Point for 1/4 sec. cor. At points N. 45° E., S. 45° E., S. 45° W.
and N. 45° W., 64 lks. dist., set iron posts, each 3 ft.
long 1 in. diam., 33 ins. in ground for wit. cors. to
1/4 sec. cor., with brass caps marked

1/4

S 7 | S 8

1928

and WC on portions of brass caps toward point for cor.

80.74 The local cor. of secs. 5, 6, 7 and 8, which is an iron
pipe 1 in. diam., buried under surface of Casa Grande-
Phoenix highway, extends S. and N.

At points N. 45° E., S. 45° E., S. 45° W. and N. 45° W., 64 lks.
dist., set iron posts, each 3 ft. long 1 in. diam., 33
ins. in ground for wit. cors. to cor. of secs. 5, 6, 7
and 8, with brass caps marked

T. 6 S. R. 6 E

S 6 | S 5
S 7 | S 8

1928

and WC on quadrants of brass caps toward the corner.

Land: Level.

Soil: Clayloam, 1st and 2d rate.

Timber: None.

Undergrowth: Greasewood, mesquite and sage.

Resurvey of the Subdivisions
of
T. 6 S., R. 6 E.

BOOK 3845

chains

From the cor. of secs. 4, 5, 8 and 9.
N.89°45'W. on true line bet. secs. 5 and 8.
Over level land, thru scattering undergrowth.

8.50 Wash, 20 lks. wide, course S.
31.10 Wash, 20 lks. wide, course S.

39.91 Point for 1/4 Sec. cor.

At points N.45°E., S.45°E., S.45°W. and N.45°W., 64 lks.
dist., set iron posts, each 3 ft. long 1 in. diam., 33
ins. in ground for wit. cors. to 1/4 sec. cor., with brass
caps marked

1/4 S 5
1/4 S 8
1928

and WC on portions of brass caps toward point for cor.

40.68 Cor. of fences extending N. and E. bears N., 38 lks. dist.

71.91 Wash, 30 lks. wide, course S.

79.38 Telephone lines extend N. and S.

79.82 The cor. of secs. 5, 6, 7 and 8.

Land: Level.
Soil: Clayloam, 1st and 2d rate.
No timber.
Undergrowth: Greasewood, mesquite and sage.

From the cor. of secs. 1, 6, 7 and 12, on W. bdy. of Tp.,
hereinbefore described.
N.88°25'E. on true line bet. secs. 6 and 7.
Over level land, along old road, thru scattering brush.

6.80 Wash, 30 lks. wide, course S.

29.80 Old winding road extends NE. and W.; continue thru brush.

37.82 Wash, 35 lks. wide, course SW.

38.81 Point for 1/4 sec. cor.

At points N.45°E., S.45°E., S.45°W. and N.45°W., 64 lks.
dist., set iron posts, each 3 ft. long 1 in. diam., 33
ins. in ground for wit. cors. to 1/4 sec. cor., with brass
caps marked

1/4 S 6
1/4 S 7
1928

and WC on portions of brass caps toward point for cor.

59.60 Old winding road extends NW. and SE.

79.40 The cor. of secs. 5, 6, 7 and 8.

Land: Level.
Soil: Clayloam, 1st and 2d rate.
No timber.
Undergrowth: Greasewood, mesquite and sage.

Resurvey of the Subdivisions
of

T. 6 S.: R. 6 E.

chains

N.0°18'E. on true line bet. secs. 5 and 6.
Over level land, along center line of Phoenix-Casa Grande
highway, extends N. and S., thru scattering undergrowth.

31.90 Intersection of winding road, extends NE. and SW.
37.10 Cor. of old fences extending N. and W. bears W., 45 lks. dist.
40.32 Cor. of old fences extending S. and W. bears W., 45 lks. dist.

40.38 Point for $\frac{1}{4}$ sec. cor. falls in center line of highway.

At points N.45°E., S.45°E., S.45°W. and N.45°W., 64 lks.
dist., set iron posts, each 3 ft. long 1 in. diam., 33
ins. in ground for wit. cors. to $\frac{1}{4}$ sec. cor., with brass
caps marked

 $\frac{1}{4}$

S 6 | S 5

1928

and WC on portions of brass caps toward point for cor.

Telephone lines extending N. and S. bear E., 44 lks. dist.

76.00 An adobe house bears W., $1\frac{1}{2}$ chs. dist.

82.77 The accepted local closing cor. of secs. 5 and 6, on 1st.
stand. par. S., which is an iron pipe 1 in. diam.,
buried under surface of Phoenix-Casa Grande highway,
extends N. and S. In place of iron pipe, which is
deposited alongside,

Set an iron post 3 ft. long 2 ins. diam., 44 ins. in ground,
for closing cor. of secs. 5 and 6, with brass cap marked

T 5 S R 6 E

S 32

S 6 | S 5

T 6 S R 6 E

C O

1928

deposit a marked (X) stone alongside post, at base.

The stand. cor. of secs. 32 and 33, which is an iron post
3 ins. diam., set, marked and described by J.F. Hesse,
U.S.S., in 1916, bears N.89°26'E., 52 lks. dist.

Land: Level.

Soil: Clayloam, 1st and 2d rate.

No timber.

Undergrowth: Greasewood, mesquite and sage.

T. 6 S., R. 6 E.

The continued satisfactory adjustment of the solar apparatus of the instruments used in the execution of the resurveys described in the foregoing notes is indicated from field tests of said instruments as described in book "M" of this group.

GENERAL DESCRIPTION.

This township is situated in the valley of the Santa Cruz Wash, a tributary to the Gila River.

The drainage is northwesterly and southwesterly to the Santa Cruz Wash, which has a westerly course thru the 4th and 5th tiers of sections.

The soil is a clayloam and generally first and second rate and tillable.

There are no trees in the township. Undergrowth is scattering and consists of mesquite, greasewood and sage. Greasewood and mesquite are original growths, while sage is general on lands that have been cleared, then allowed to revert

Lands Under cultivation are in the initial stages of improvement and scattering thruout the township. Casa Grande Fig Farms and Granada Fig Farms are doing some cultivating in secs. 21,22,27 and 28, and planting this land in fig trees.

There is no surface water in the township. Wells are numerous and water is to be found at depths of 15 to 100 ft.

Improved and unimproved lanes follow some of the section lines. The Casa Grande-Florence highway extends E. and W. on the 2d latitudinal line; the Phoenix-Casa Grande highway extends N. and S. on the North 4 miles of the 5th meridional line, and an improved highway (Spanish Old Trails) extends NW. and SE. thru the SW. portion of the township, parallel to the Southern Pacific Railroad main line from Maricopa to Tucson.

The city of Casa Grande is situated on the Southern Pacific Railroad, around the cor. of secs. 19,20,29 and 30.

There are no indications of mineral activity in the township.
