

FIELD NOTES

OF THE SURVEY OF THE

East Boundary

and

Subdivision Lines of

Township 6 North, Range 7 West,

OF THE ALTERATION OF

Corner Monuments on South Boundary of

Township 7 North, Range 7 West,

AND OF THE ESTABLISHMENT OF

Quarter-section corners on North Boundary of

Township 6 North, Range 7 West.

Of the Gila and Salt River Base and Meridian,

In the State of Arizona.

EXECUTED BY

Dupree R. Averill

In the capacity of U. S. Surveyor, under Special Instructions dated October 23, 1928, issued by the District Cadastral Engineer to govern surveys included in Group No. 156, Arizona, which were approved by the Commissioner of the General Land Office, November 12, 1928, and Assignment Instructions dated Jan. 5, 1929

Survey commenced January 26, 1929

Survey completed February 16, 1929

3879

3879

1A


Book "B"

Group 156, Arizona.

1929.

BOOK 3879


INDEX DIAGRAM.



— Surveyed under this group.

— Accepted surveys.

- - - - - Unsurveyed.



Areas surveyed as per accepted plats on file.

● Corner monuments on S. bdy. of T. 7 N., R. 7 W., altered as described herein.

● Quarter sec. cor. monuments on N. bdy. of T. 6 N., R. 7 W., established as described herein.

Township 6 North, Range 7 West

DATE DIAGRAM

1929

Surveyed by W.K.Kierulff, U.S. Transitman in 1914

6	5	4	3	2	1
7	8	9	10	11	12
18	17	16	15	14	13
19	20	21	22	23	24
30	29	28	27	26	25
31	32	33	34	35	36

Handwritten survey dates and notes are present in the margins and within the grid cells. For example, the top row has dates Feb. 14, Feb. 16, Feb. 16, Feb. 15, Feb. 13, Feb. 11. The right side has dates Feb. 12, Feb. 12, Feb. 12, Jan. 31, Jan. 31, Jan. 31, Jan. 29.

Surveyed by R.J.Gill, U.S. Surveyor in 1916

All surveys conducted in 1929.

- Surveyed by Dupree R. Averill, U.S. Surveyor in 1929 on dates shown thereon, notes herein.
- Surveyed by Dupree R. Averill, U.S. Surveyor in 1929 notes and dates in Book "A" this group.
- Accepted surveys.
- Corner monuments altered by D.R. Averill, U.S.S. on dates shown in green (1929)
- Quarter sec. cors. established on N. bdy. of T.6 N., R.7 W., by D.R. Averill, on dates shown in red (1929)

Survey of the East Boundary of T.6 N., R.7 W.

Chains

Survey commenced January, 26, 1929, and executed by Dupree R. Averill, U.S. Surveyor, using Buff and Buff Transit No. 17992.

For description and preliminary and final tests of transit see Book A.

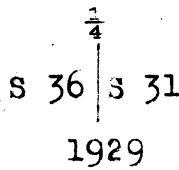
The cor., of Tps. 5 and 6 N., Rs. 6 and 7 W., is an iron post, 3 ins., diam., 18 ins., above ground, supported in a mound of stone, and properly marked on brass cap.

Thence

North on true line bet. secs., 31 and 36.
Over desert land, thru scattered undergrowth.

27.50
40.00

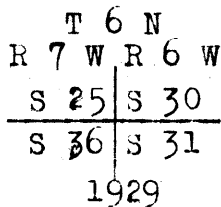
Wash, course SE.
Set an iron post, 3 ft. long, 1 in., diam., 30 ins., in the ground, for $\frac{1}{4}$ sec. cor., marked on brass cap



raise a mound of stone, 3 ft. base, $1\frac{1}{2}$ ft. high, W. of cor.

50.00
60.40
74.40

Overflow wash, 4.00 chs., wide, course S.W.
Old road, bears E. and W.
Wash, course SE.
Set an iron post, 3 ft. long, 2 ins., diam., 30 ins., in the ground, for the cor., of secs., 25, 30, 31 and 36, marked on brass cap.



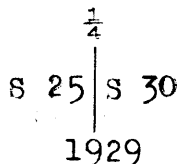
raise a mound of stone, 2 ft. base, $1\frac{1}{2}$ ft. high, W. of cor.

Land: desert, drains S.
Soil: gravelly, 2nd. rate.
Timber: paloverde and mesquite.
Undergrowth: greasewood, catclaw, cacti.

North bet. secs., 25 and 30.
Over broken desert land, thru scattered undergrowth.

1.90
31.40
40.00

Wash, course SW.
Wash, course SW.
Set an iron post, 3 ft. long, 1 in., diam., 30 ins., in the ground, for $\frac{1}{4}$ sec. cor., marked on brass cap



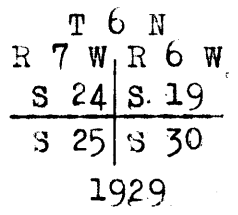
riase a mounhd of stone, 2 ft. base, $1\frac{1}{2}$ ft. high, W. of cor.

58.30
80.00

Overflow wash, 5.00 chs., wide, course SW.
Set an iron post, 3 ft. long, 2 ins., diam., 30 ins. in the ground, for the cor., of secs., 19, 24, 25 and 30, marked on brass cap

Survey of the East Boundary of T.6 N., R.7 W.

chains



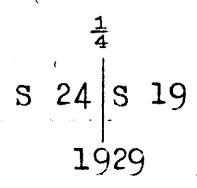
raise a mound of stone, 3 ft. base, 1 1/2 ft. high, W. of cor.

Land: desert.
 Soil: gravelly, 2nd. rate.
 Timber: paloverde and mesquite.
 Undergrowth: greasewood, catclaw, cacti.

North bet. secs., 19 and 24.
 Over broken desert, thru scattered timber and undergrowth.

10.00
40.00

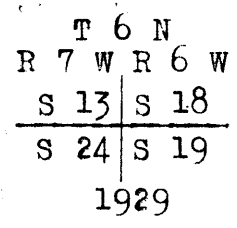
Wash, course SW.
 Set an iron post, 3 ft. long, 1 in., diam., 30 ins., in the ground, for 1/4 sec. cor., marked on brass cap



raise a mound of stone, 2 ft. base, 1 1/2 ft. high, W. of cor.

47.00
51.20
54.10
70.00
80.00

Over rolling land.
 Wash, course SW.
 Old road, bears E. and W.
 Wash, course SW.
 Wash, course SW.
 Set an iron post, 3 ft. long, 2 ins., diam., 30 ins., in the ground, for the cor., of secs., 13, 18, 19 and 24, marked on brass cap



raise a mound of stone, 2 ft. base, 1 1/2 ft. high, W. of cor.

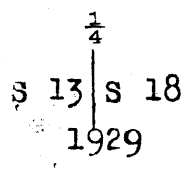
Corner falls in small wash, course SW.

Land: broken and rolling desert.
 Soil: gravelly and rocky, 2nd. and 3rd. rate.
 Timber: paloverde and mesquite.
 Undergrowth: greasewood, catclaw, cacti.

North bet. secs., 13 and 18.
 Over rolling and broken desert, thru scattered undergrowth.

5.60
37.40
39.80
40.00

Wash, 30 lks., wide, course SW.
 Asc., S. slope 120 ft.,
 Spur, slopes W., Desc., 30 ft.,
 Head of gully, course W.
 Set an iron post, 3 ft. long, 1 in., diam., 28 ins., in the ground, for 1/4 sec. cor., marked on brass cap



raise a mound of stone, 2 ft. base, 1 1/2 ft. high, W. of cor.

survey of the East Boundary of T.6 N., R.7 W.

chains

Desc., 15 ft.,
 43.50 Spur, slopes NW.,
 47.00 Wash, course W., Asc., gradually.
 70.20 Wash, course SW. Asc., 60 ft.,
 76.40 Spur, slopes W.,
 79.50 Spur, slopes W. Desc., 10 ft.,
 80.00 Set an iron post, 3 ft. long, 2 ins., diam., 28 ins., in the
 ground, for the cor., of secs., 7, 12, 13 and 18, marked
 on brass cap

T 6 N	
R. 7 W	R 6 W
S 12	S 7
S 13	S 18

1929

raise a mound of stone, 2 ft. base, 1½ ft. high, W. of cor.

Land: broken and rolling hills and desert.
 Soil: gravelly and rocky, 3rd. rate.
 Timber: paloverde and mesquite.
 Undergrowth: greasewood, catclaw, cacti.

North bet. secs., 7 and 12.

Over rolling hills, thru scattered timber and undergrowth.
Desc., 20 ft.,

1.70 Gully, course W. Asc., 90 ft.,
 3.00 Low spur, slopes W.,
 5.70 Wash, course SW.
 15.50 Spur, slopes W., Desc., 60 ft.,
 24.00 Draw, course SW. Asc., 130 ft., over S. slope.
 31.50 Small spur, slopes SE.
 35.30 Head of gully, course SE.
 40.00 Set an iron post, 3 ft. long, 1 in., diam., 28 ins., in the
 ground, for ¼ sec. cor., marked on brass cap

¼	
S 12	S 7

1929

raise a mound of stone, 2 ft. base, 1½ ft. high, W. of cor.

Asc., 20 ft.,
 41.00 Spur, slopes SW.,
 42.50 Desc., NW. slope 100 ft.,
 53.30 Wash, 30 lks., wide, course SW.,
 Asc., gradually.
 67.00 Wash, course SE.
 80.00 Set an iron post, 3 ft. long, 2 ins., diam., 30 ins., in the
 ground, for the cor., of secs., 1, 6, 7 and 12, marked
 on brass cap

T 6 N	
R. 7 W	R 6 W
S 1	S 6
S 12	S 7

1929

raise a mound of stone, 2 ft. base, 1½ ft. high, W. of cor.

Land: broken and rolling hills.
 Soil: rocky, and gravelly, 2nd. and 3rd. rate.
 Timber: paloverde and mesquite.
 Undergrowth: greasewood, catclaw, cacti.

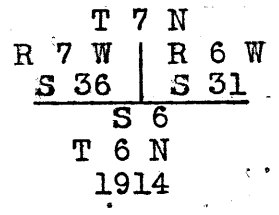
Survey of the East Boundary of T. 6 N., R. 7 W.

Chains

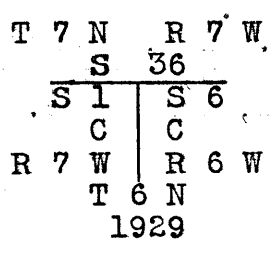
North, bet. secs. 1 and 6.
 Over broken hills, thru scattered timber and undergrowth.
 Asc., 200 ft., over SE. slope.
 13.40 Wash, course SE.
 37.50 Spur, slopes E.
 38.50 Gully, course E.
 39.70 Spur, slopes E.
 40.00 Set an iron post, 3 ft. long, 1 in. diam., 18 ins. in
 the ground, to bed rock, with marked (X) stone along-
 side, supported in a mound of stone, 3 ft. base, 1½
 ft. high, for ¼ sec. cor., marked on brass cap



Asc. 25 ft.
 42.30 Spur, slopes E. Desc. 125 ft.
 46.00 Gully, course E.
 52.30 Spur, slopes E. Along E. slope.
 55.00 Gully, course E.
 71.00 Wash, course E.
 75.00 Spur, slopes E. Desc. 30 ft.
 79.80 Low spur, slopes E.
 85.92 Intersect the S. bdy. of sec. 36, T. 7 N., R. 7 W., 10.06
 chs. S. 89° 57' W., of the cor. of Ts. 6 and 7 N., Rs.
 6 and 7 W., which is an iron post, 3 ins. diam., 12
 ins. above ground, properly marked on brass cap. As
 this cor., now refers to T. 7 N., Rs. 6 and 7 W. only,
 alter marks on brass cap to read




At point of intersection set an iron post 3 ft. long, 3
 ins. diam., 20 ins. in the ground to bed rock, sup-
 ported in a mound of stone, 2 ft. base, 1 ft. high,
 for closing cor. of T. 6 N., Rs. 6 and 7 W., marked
 on brass cap



raise a mound of stone, 3 ft. base, 2 ft. high, S. of
 cor.

Land, broken and rolling hills.
 Soil, rocky, 3rd rate.
 Timber, palo verde and mesquite.
 Undergrowth, greasewood, catclaw and cacti.



Subdivision of T. 6 N., R. 7 W.

Chains The cor. of secs. 1, 2, 35 and 36, on the S. bdy. of the T., is an iron post, 3 ins. diam., 8 ins. above ground, properly marked on brass cap.
Thence
N. 0° 01' W., bet. secs. 35 and 36.
Over broken desert land, thru scattered undergrowth.
Across wash, course SW.
0.20 Leave wash.
40.00 Set an iron post, 3 ft. long, 1 in. diam., 28 ins. in the ground, for $\frac{1}{4}$ sec. cor., with brass cap marked

S 35	$\frac{1}{4}$	S 36
1929		

raise a mound of stone, 3 ft. base, 2 ft. high, W. of cor.
42.30 Old road, bears N. 70° E., and S. 70° W.
55.30 Wash, course S. 20° W.
68.00 Over washed land, draining S.
80.00 Set an iron post, 3 ft. long, 2 ins. diam., 30 ins. in the ground, for the cor. of secs. 25, 26, 35 and 36, marked on brass cap

T 6 N	R 7 W
S 26	S 25
S 35	S 36
1929	

raise a mound of stone, 3 ft. base, 2 ft. high, W. of cor.
Land, desert.
Soil, gravelly, 2nd rate.
Timber, palo verde and mesquite.
Undergrowth, greasewood, catclaw and cacti.

N. 89° 59' E., on random line, bet. secs. 25 and 36.
40.00 Set temp. $\frac{1}{4}$ sec. cor.
80.10 Fall 10 lks. S. of the cor. of secs. 25, 30, 31 and 36, on the E. bdy. of the Tp., hereinbefore described
Thence
S. 89° 55' W., on true line, bet. secs. 25 and 36.
Over desert land, thru scattered timber and undergrowth.
0.90 Wash, course SE.
7.00 Wash, course S.
37.30 Wash, 20 lks. wide, course S.
40.05 Set an iron post, 3 ft. long, 1 in. diam., 30 ins. in the ground, for $\frac{1}{4}$ sec. cor., marked on brass cap

$\frac{1}{4}$	S 25
	S 36
1929	

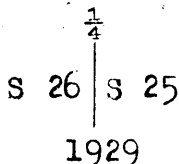
raise a mound of stone, 3 ft. base, 2 ft. high, N. of cor.
45.30 Wash, course SW.
64.60 Dim road, bears NW. and SE.
67.00 Wash, course S.
76.00 Old road, bears NW. and SE.
80.10 The cor. of secs. 25, 26, 35 and 36.
Land, broken desert.
Soil, gravelly, 2nd rate.
Timber, palo verde, mesquite and ironwood.
Undergrowth, greasewood, catclaw and cacti.

Subdivisions of T.6 N.,R.7 W.

chains

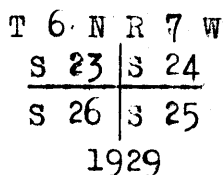
N.0°01'W. bet.secs.,25 and 26.
Over desert land,thru scattered timber and undergrowth.
Old road, bears N.60°W. and S.60°E.
Set an iron post,3 ft.long, 1 in.,diam., 30 ins.,in the
ground, for $\frac{1}{4}$ sec.cor., marked on brass cap

5.40
40.00



raise a mound of stone,2 ft.base, $1\frac{1}{2}$ ft.high,W.of cor.

80.00 Set an iron post,3 ft.long,2 ins.,diam.,30 ins.,in the
ground, for the cor.,of secs.,23,24,25 and 26,
marked on brass cap



raise a mound of stone,2 ft.base, $1\frac{1}{2}$ ft.high,W.of cor.

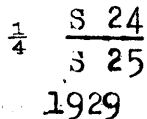
Land: desert.
Soil: gravelly, 2nd.rate.
Timber: paloverde and ironwood.
Undergrowth: greasewood, catclaw, cacti.

N.89°55'E., on random line bet.secs.,24 and 25.

40.09 Set temp., $\frac{1}{4}$ sec.cor.,
80.18 Fall 12 lks.,N., of the cor.,of secs.,19,24,25 and 30,
on the E. bdy.,of the Tp., hereinbefore described

Thence
West on true line bet.secs.,24 and 25.
Over broken desert land,thru scattered timber and
undergrowth.

3.20 Wash, course SW.
21.20 Wash, 20 lks.,wide, course SW.
40.09 Set an iron post,3 ft.long,1 in.,diam., 30 ins.,in the
ground, for $\frac{1}{4}$ sec.cor., marked on brass cap



raise a mound of stone,2 ft.base, $1\frac{1}{2}$ ft.high,N.of cor.

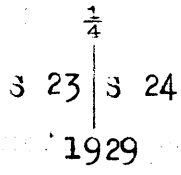
43.20 Drain, course S.
51.00 Wash, 20 lks.,wide, course S.
80.18 The cor.,of secs.,23,24,25 and 26.

Land: desert.
Soil: gravelly and rocky, 2nd.rate.
Timber: paloverde and ironwood.
Undergrowth: greasewood, catclaw, cacti.

Subdivisions of T.6 N., R.7 W.

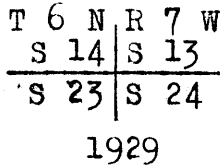
chains

N.0°01'W. bet. secs., 23 and 24.
 Over broken desert, thru scattered timber and undergrowth.
 10.30 Drain, course SW.
 20.50 Drain, course SE.
 26.40 Drain, course SW.
 40.00 Set an iron post, 3 ft. long, 1 in., diam., 30 ins., in the
 ground, for $\frac{1}{4}$ sec. cor., marked on brass cap



raise a mound of stone, 2 ft. base, 1 $\frac{1}{2}$ ft. high, W. of cor.

61.30 Wash, 30 lks., wide, course SE.
 65.50 Drain, course SE.
 80.00 Set an iron post, 3 ft. long, 2 ins. diam., 30 ins., in the
 ground, for the cor., of secs., 13, 14, 23 and 24, marked
 on brass cap



raise a mound of stone, 2 ft. base, 1 $\frac{1}{2}$ ft. high, W. of cor.

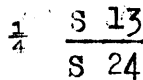
Land: desert.
 Soil: gravelly, 2nd. rate.
 Timber: paloverde and ironwood.
 Undergrowth: greasewood, cacti.

East on random line bet. secs., 13 and 24.

40.00 Set temp., $\frac{1}{4}$ sec. cor.,
 80.14 Fall 5 lks., N. of the cor., of secs., 13, 18, 19 and 24, on
 the E. bdy., of the Tp., hereinbefore described,

Thence
 N.89°58'W. on true line bet. secs., 13 and 24.
 Over rolling and broken desert, thru scattered undergrowth.

1.80 Wash, 40 lks., wide, course S.
 18.10 Wash, course S.
 29.40 Gully, course SW.
 40.07 Set an iron post, 3 ft. long, 1 in., diam., 30 ins., in the
 ground, for $\frac{1}{4}$ sec. cor., marked on brass cap



1929

raise a mound of stone, 2 ft. base, 1 $\frac{1}{2}$ ft. high, N. of cor.

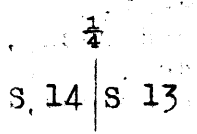
40.30 Gully, course SW.
 46.60 Wash, course S.
 55.40 Wash, course S.
 61.20 Old road, bears N. and S.
 80.14 The cor., of secs., 13, 14, 23 and 24.

Land: broken and rolling desert.
 Soil: gravelly and rocky, 3rd. rate.
 Timber: paloverde and ironwood.
 Undergrowth: greasewood, catclaw, cacti.

Subdivisions of T.6 N.,R.7 W.

BOOK 3879

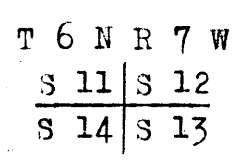
chains
 N.0°01'W. bet.secs.,13 and 14.
 Over desert land,thru scattered timber and undergrowth.
 1.00 Wash, 30 lks.,wide, course SW.
 27.00 Drain, course SE.
 33.30 Old road, bears NW. and SE.
 40.00 Set an iron post,3 ft.long, 1 in.,diam., 30 ins.,in the
 ground, for $\frac{1}{4}$ sec.cor., marked on brass cap



1929

raise a mound of stone,2 ft.base, $1\frac{1}{2}$ ft.high,W.of cor.

52.40 Gully, course SE., Over broken hills. Asc., 100 ft.,
 63.00 Spur, slopes SW. Over W. slope.
 66.60 Gully, course SW.
 68.50 Spur, slopes W., Desc., N. slope 50 ft.,
 73.00 Wash, 40 lks.,wide, course SW.,
 80.00 Set an iron post,3 ft.long,2 ins.,diam.,30 ins.,in the
 ground, for the cor.,of secs.,11,12,13 and 14,
 marked on brass cap



1929

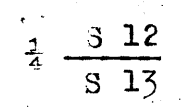
raise a mound of stone,2 ft.base, $1\frac{1}{2}$ ft.high,W.of cor.

Land: desert and hilly.
 Soil: gravelly and rocky, 2nd.and 3rd.rate:
 Timber: paloverde and ironwood.
 Undergrowth: greasewood; catclaw, cacti.

S.89°58'E., on random line bet.secs.,12 and 13.

40.00 Set temp., $\frac{1}{4}$ sec.cor.,
 80.16 Fall 2 lks.,S. of the cor.,of secs.,7,12,13, and 18, on
 the E. bdy. of the Tp., hereinbefore described.

Thence
 N.89°59'W. on true line bet.secs.,12 and 13.
 Over rolling and broken desert, thru scattered undergrowth.
 Desc., NW.slope 60 ft.,
 4.60 Wash, 20 lks.,wide, course SW.
 19.80 Wash, 30 lks.,wide, course S.
 30.00 Wash, 10 lks.,wide, course S.
 34.00 Top of low hill.
 40.08 Set an iron post,3 ft.long,1 in.,diam., 12 ins.,in the
 ground, to bedrock, with marked (X) stone alongside,
 supported in a mound of stone,2 ft.base,18 ins.,high,
 for $\frac{1}{4}$ sec.cor., marked on brass cap



1929

41.90 Drain, course S.
 46.00 Wash, 20 lks.,wide, course S.
 57.00 Wash, 30 lks.,wide, course S.

Subdivisions of T.6 N., R.7 W.

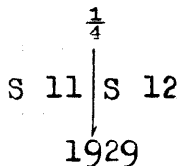
chains

- 62.00 Spur, slopes S., to hill.
- 67.40 Wash, 20 lks., wide, course S.
- 71.00 Low spur, extends SW. to hill.
- 79.00 Wash, 50 lks., wide, course S.
- 80.16 The cor., of secs., 11, 12, 13 and 14.

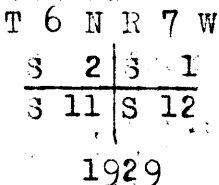
Land: broken desert.
 Soil: gravelly and rocky, 3rd. rate.
 Timber: paloverde and ironwood.
 Undergrowth: greasewood, catclaw, cacti.

N.0°01'W. bet. secs., 11 and 12.
 Over broken and hilly land, thru scattered undergrowth.
 Asc., 100 ft.,

- 20.00 Spur, slopes E., Desc., 30 ft.,
- 31.00 Wash, 2 chs., wide, course SE.
- 40.00 Set an iron post, 3 ft. long, 1 in. diam., 20 ins., in the ground, to bedrock, with marked (X) stone alongside, supported in a mound of stone 4 ft. base, 16 ins.; high, for 1/4 sec. cor., marked on brass cap



- 44.00 Asc., gradually, 200 ft.,
- 46.50 Wash, 50 lks., wide, course SE.
- 46.50 Same wash, from NE., course SW.
- 78.00 Spur, extends W., to small peak, thence SW.
- Desc., NE. slope 20 ft.,
- 80.00 Set an iron post, 3 ft. long, 2 ins. diam., 30 ins., in the ground, for the cor., of secs., 1, 2, 11 and 12, marked on brass cap



raise a mound of stone, 2 ft. base, 1 1/2 ft. high, W. of cor.

Land: rolling mountains and desert.
 Soil: rocky, 2nd. and 3rd. rate.
 Timber: paloverde and ironwood.
 Undergrowth: greasewood, catclaw, cacti.

S. 89°59'E., on random line bet. secs., 1 and 12.

- 40.00 Set temp., 1/4 sec. cor.,
- 80.14 Fall 10 lks., N., of the cor., of secs., 1, 6, 7 and 12, on the E. bdy., of the Tp., hereinbefore described

Thence
 N. 89°55'W., on true line bet. secs., 1 and 12.
 Over broken and rolling desert, thru scattered undergrowth.

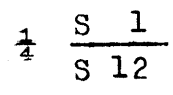
- 3.30 Drain, course S.
- 7.30 Gully, course SE. Asc., 40 ft.,
- 15.00 Spur, slopes SE.
- 17.00 Head of gully, course SE.
- 20.00 Spur, slopes S., Desc., 25 ft.,
- 22.50 Small draw, course S. Asc., 80 ft.,
- 33.70 Spur, slopes SW. Desc., 50 ft.,
- 38.00 Draw, course S. Asc., 10 ft.,

Subdivisions of T.6 N., R.7 W.

8876

chains

40.07 Set an iron post, 3 ft. long, 1 in. diam., 24 ins., in the ground, to bedrock, for 1/4 sec. cor., marked on brass cap



1929

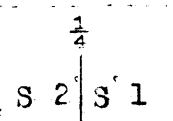
raise a mound of stone, 2 ft. base, 1 1/2 ft. high, N. of cor.

- 40.70 Drain, course SE.
- 42.50 Draw, course SE., Asc., NE. slope 80 ft.,
- 49.20 Spur, extends SW. to small peak. Desc., NW. slope 100 ft.,
- 55.30 Gully, course SW.
- 62.00 Small draw, course S., Asc., SE. slope 100 ft.,
- 64.50 Small spur, slopes S.,
- 70.00 Gully, course SE.,
- 76.00 Spur, extends SW., Desc., along N. slope 20 ft.,
- 80.14 The cor., of secs., 1, 2, 11 and 12.

Land: broken hills.
 Soil: gravelly and rocky, 2nd. and 3rd. rate.
 Timber: paloverde and ironwood.
 Undergrowth: greasewood, catclaw, cacti.

N. 0° 01' W., on true line bet. secs., 1 and 2.
 Over broken mountainous land, thru scattered undergrowth.
 Desc., NE. slope 25 ft.,

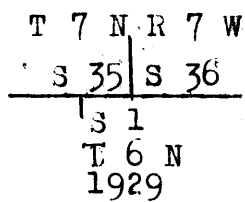
- 7.50 Draw, course NW., Asc., 60 ft.,
- 14.50 Spur, slopes W., Desc., 50 ft.,
- 18.40 Gully, course SW. Asc., 80 ft.,
- 22.00 Spur, slopes W.,
- 24.40 Draw, course W.,
- 30.60 Road to mineral prospect, on spur sloping SW., bears NW and E.,
- 35.00 Prospect bears W., about 5.00 chs., dist., Desc., N. slope 30 ft.,
- 40.00 Set an iron post, 3 ft. long, 1 in. diam., 30 ins., in the ground, for 1/4 sec. cor., marked on brass cap



1929

raise a mound of stone, 2 ft. base, 1 1/2 ft. high, W. of cor.

- 40.40 Road, (in wash, 50 lks., wide, course W.) bears E. and W., Asc., S. slope 65 ft.,
- 58.00 Spur, slopes W., Desc., 30 ft.,
- 60.00 Gully, course W.,
- 63.00 Spur, slopes W.,
- 80.00 Small draw, course NW.,
- 83.00 Spur, slopes W. Desc., 20 ft.,
- 85.60 Gully, course W.,
- 85.78 Intersect the S., bdy., of sec., 35, T.7 N., R.7 W., 10.10 chs. S. 89° 57' W., of the cor., of secs., 1, 2, 35 and 36, which is an iron post, 3 ins., diam., 24 ins., above ground, supported in a mound of stone, properly marked on brass cap. As this cor., now refers to secs., 35 and 36 T.7 N., R.7 W., only, alter the marks on brass cap to read



Subdivisions of T.6 N., R.7 W.,

chains

At point of intersection set an iron post, 3 ft. long, 2 ins., diam., 28 ins., in the ground, for closing cor. of secs., 1 and 2, marked on brass cap

T 7 N R 7 W

S 35

S 2 | S 1

CC

T 6 N

1929

raise a mound of stone, 2 ft. base, 1 1/2 ft. high, S. of cor.

Land: broken and rolling mountains.

Soil: rocky, 3rd. rate.

Timber: paloverde and ironwood.

Undergrowth: greasewood, catclaw, cacti.

The original 1/4 sec. cor., of secs., 1 and 36, is an iron post, 1 in., diam., 30 ins., above ground, supported in a mound of stone, properly marked on brass cap. As this cor., now refers to sec., 36 only, alter marks on brass cap to read

1/4 S 36

1914

At midpoint on the N. bdy., of sec., 1, 10.08 chs. S 89° 57' W., of the above 1/4 sec. cor., of sec., 36, set an iron post, 3 ft. long, 1 in., diam., 28 ins., in the ground, for 1/4 sec. cor., for sec., 1 only, marked on brass cap

1/4 S 1

1929

raise a mound of stone, 2 ft. base, 1 1/2 ft. high, S. of cor.

The cor., of secs., 2, 3, 34 and 35, on the S., bdy., of the Tp., is an iron post, 3 ins., diam., 24 ins., above ground, supported in a mound of stone, properly marked on brass cap.

Thence, N. 0° 01' W., bet. secs., 34 and 35.

Over desert land, thru scattered timber and undergrowth. Old road, bears E. and W., in wash, course SW.

27.10

40.00

Set an iron post, 3 ft. long, 1 in., diam., 30 ins., in the ground, for 1/4 sec. cor., marked on brass cap

S 34 | S 35

1929

raise a mound of stone, 3 ft. base, 1 1/2 ft. high, W. of cor.

52.00

72.00

79.00

80.00

Wash, course SW.

Wash, course SW.

Same wash, course SE.

Set an iron post, 3 ft. long, 2 ins., diam., 30 ins., in the ground, for the cor. of secs., 26, 27, 34 and 35, marked on brass cap

Subdivisions of T.6 N., R.7 W.

chains

T 6 N R 7 W	
S 27	S 26
S 34	S 35

1929

raise a mound of stone, 2 ft. base, 1 1/2 ft. high, W. of cor.

Land: broken desert.
 Soil: gravelly, 2nd. rate.
 Timber: paloverde and ironwood.
 Undergrowth: greasewood, cacti.

N. 89° 59' E., on random line bet. secs., 26 and 35.

40.00 Set temp., 1/4 sec. cor.,
 80.24 Fall 5 lks., S. of the cor., of secs., 25, 26, 35 and 36.

Thence
 S. 89° 57' W., on true line bet. secs., 26 and 35.
 Over desert land, thru scattered undergrowth.

3.80 Drain, course S.
 38.00 Wash, 5.00 chs., wide, course S.
 40.12 Set an iron post, 3 ft. long, 1 in., diam., 30 ins., in the
 ground, for 1/4 sec. cor., marked on brass cap

1/4	S 26
	S 35

1929

raise a mound of stone, 2 ft. base, 1 1/2 ft. high, N. of cor.

51.00 Drain, course S.
 59.70 Wash, 30 lks., wide, course S.
 80.24 The cor., of secs., 26, 27, 34 and 35.

Land: desert.
 Soil: gravelly, 1st. and 2nd. rate.
 Timber: paloverde and ironwood.
 Undergrowth: greasewood, catclaw, cacti.

N. 0° 01' W. bet. secs., 26 and 27.
 Over desert land, thru scattered undergrowth.

5.50 Wash, course SW
 30.30 Enter wash, course SE.
 32.30 Leave wash, SE.
 40.00 Set an iron post, 3 ft. long, 1 in., diam., 30 ins., in the
 ground, for 1/4 sec. cor., marked on brass cap

	1/4	
S 27		S 26

1929

raise a mound of stone, 2 ft. base, 1 1/2 ft. high, W. of cor.

46.75 Old road, bears NW. and SE.
 76.00 Wash, course S. 20° E., and along same.
 80.00 Set an iron post, 3 ft. long, 2 ins., diam., 30 ins., in the
 ground, for the cor., of secs., 22, 23, 26 and 27,
 marked on brass cap

T 6 N R 7 W	
S 22	S 23
S 27	S 26

1929

Subdivisions of T.6 N., R.7 W.

chains

raise a mound of stone, 2 ft. base, 1 1/2 ft. high, W. of cor.

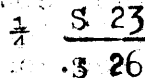
Land: desert.
Soil: gravelly, 2nd. rate.
Timber: paloverde and ironwood.
Undergrowth: greasewood, catclaw, cacti.

N. 89° 57' E. on random line bet. secs., 23 and 26.

40.00 Set temp., 1/4 sec. cor.,
80.20 Fall 7 lks., N., of the cor., of secs., 23, 24, 25 and 26.

Thence
West on true line bet. secs., 23 and 26.
Over broken desert land, thru scattered undergrowth.

1.10 Drain, course S.
9.80 Drain, course S.
20.00 Wash, course S.
33.50 Wash, course SE.
40.10 Set an iron post, 3 ft. long, 1 in. diam., 30 ins., in the ground, for 1/4 sec. cor., marked on brass cap



1929

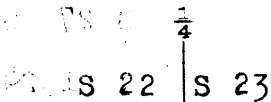
raise a mound of stone, 2 ft. base, 1 1/2 ft. high, N. of cor.

40.20 Drain, course S.
50.00 Wash, course S.
56.20 Low spur, slopes S.
60.50 Wash, 20 lks., wide, course SW.
75.00 Wash, course S.
77.00 Low spur, slopes S.
80.20 The cor., of secs., 22, 23, 26 and 27.

Land: desert, rolling and broken.
Soil: gravelly and rocky, 2nd. rate.
Timber: paloverde and ironwood.
Undergrowth: greasewood, catclaw, cacti.

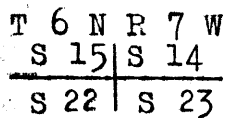
N. 0° 01' W. bet. secs., 22 and 23.
Over desert land, thru scattered timber and undergrowth.

6.00 Along wash, course S.
40.00 Leave wash, from NW., Asc., gradually.
Set an iron post, 3 ft. long, 1 in. diam., 20 ins., in the ground, to bedrock, with marked (X) stone alongside, supported in a mound of stone, 4 ft. base, 16 ins., high for 1/4 sec. cor., marked on brass cap



1929

Asc., 40 ft.,
45.50 Small spur, slopes W., Desc., 30 ft.,
54.00 Drain, course SW.
80.00 Set an iron post, 3 ft. long, 2 ins. diam., 30 ins., in the ground, for the cor., of secs., 14, 15, 22 and 23, marked on brass cap



1929

Subdivisions of T.6 N.,R.7 W. BOOK 3379

chains raise a mound of stone, 2 ft. base, 1 1/2 ft. high, W. of cor.

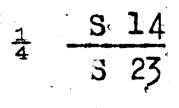
Land: rolling desert.
Soil: gravelly and rocky, 2nd. rate.
Timber: paloverde and ironwood.
Undergrowth: greasewood, catclaw, cacti.

East on random line bet. secs., 14 and 23.

40.00 Set temp., 1/4 sec. cor.,
80.18 Fall 4 lks., N., of the cor., of secs., 13, 14, 23 and 24.

Thence
N. 89° 58' W. on true line bet. secs., 14 and 23.
Over broken desert, thru scattered undergrowth.

1.70 Wash, 20 lks., wide, course S.
5.60 Wash, course S.
32.20 Wash, course S.
40.09 Set an iron post, 3 ft. long, 1 in., diam., 15 ins., in the ground, to bedrock, with marked (X) stone alongside, supported in a mound of stone 3 ft. base, 1 1/2 ft. high, for 1/4 sec. cor., marked on brass cap



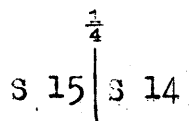
1929

46.20 Wash, 20 lks., wide, course SE.
Asc., E. slope 80 ft.,
55.00 Low rocky hill, extends S., and SW., Along N. slope. desc., 90 ft.,
70.00 Wash, course SW.
79.20 Wash, course S.
80.18 The cor., of secs., 14, 15, 22 and 23.

Land: broken and rolling.
Soil: gravelly and rocky, 2nd. and 3rd. rate.
Timber: paloverde and ironwood.
Undergrowth: greasewood, catclaw, cacti.

N. 0° 01' W. bet. secs., 14 and 15.
Over broken and rolling hills, thru scattered undergrowth.

11.50 Asc., S. slope 60 ft.,
16.50 Spur, slopes SW., Desc., 30 ft.,
39.40 Drain, course SW: Asc., 70 ft.,
40.00 Spur, slopes W.,
Set an iron post, 3 ft. long, 1 in., diam., 12 ins., in the ground, to bedrock, with marked (X) stone alongside, supported in a mound of stone, for 1/4 sec. cor., marked on brass cap



1929

Desc., 15 ft.,
43.20 Wash, course SW.
47.60 Wash, course SW. Asc., 70 ft.,
67.00 Wash, course SE.
80.00 Set an iron post, 3 ft. long, 2 ins., diam., 20 ins., in the ground, to bedrock, with marked (X) stone alongside, supported in a mound of stone, 2 ft. base, 16 ins., high, for the cor., of secs., 10, 11, 14 and 15, marked on brass cap

Subdivisions of T.6 N., R.7 W.

chains

T 6 N R 7 W

S 10 | S 11

S 15 | S 14

1929

Land: broken and hilly.
Soil: gravelly and rocky, 2nd. rate.
Timber: paloverde and ironwood.
Undergrowth: greasewood, catclaw, cacti.

S.89°58'E. on random line bet. secs., 11 and 14.

40.00 Set temp., $\frac{1}{4}$ sec. cor.,
80.24 Fall 7 lks., S. of the cor., of secs., 11, 12, 13 and 14.

Thence

S.89°59'W. on true line bet. secs., 11 and 14.
Over broken land, thru scattered undergrowth.
11.20 Wash, course S.,
16.00 Old road, bears N. and S.,
21.80 Wash, 50 lks., wide, course SE.
37.50 Drain, course S.
40.12 Set an iron post, 3 ft. long, 1 in., diam., 30 ins., in the
ground, for $\frac{1}{4}$ sec. cor., marked on brass cap

$$\frac{1}{4} \begin{array}{l} S 11 \\ S 14 \end{array}$$

1929

raise a mound of stone, 2 ft. base, $1\frac{1}{2}$ ft. high, N. of cor.

42.50 Gully, course SE.
Asc., E. slope 240 ft.,
56.20 Gully, course SE.
65.00 Rocky spur slopes S., peak of hill bears N., about 2.00
chs., dist., Desc., W. slope 230 ft.,
75.70 Wash, course S.,
80.00 Gully, course SE.
80.24 The cor., of secs., 10, 11, 14 and 15.

Land: broken desert and hills;
Soil: rocky, 2nd. and 3rd. rate.
Timber: paloverde and ironwood.
Undergrowth: greasewood, catclaw, cacti.

N.0°01'W. bet. secs., 10 and 11.

Over broken land, thru scattered timber and undergrowth.
Asc., gradually 200 ft.,
0.50 Gully, course SE.
7.20 Wash, course SW.
36.00 Small spur, slopes SW.
37.20 Head of gully, course SW.
39.00 Spur, slopes SE. Divide bears W., and NE.,
40.00 Set an iron post, 3 ft. long, 1 in., diam., 18 ins., in the
ground, to bedrock, with marked (X) stone alongside,
supported in a mound of stone, 3 ft. base, $1\frac{1}{2}$ ft. high,
for $\frac{1}{4}$ sec. cor., marked on brass cap

$$\frac{1}{4} \begin{array}{l} S 10 | S 11 \end{array}$$

1929

raise a mound of stone, 2 ft. base, $1\frac{1}{2}$ ft. high, W. of cor.

chains

58.50 Desc., rolling NE.slope 50 ft.
 58.50 Gully, course E.
 64.70 Wash, 1.00 ch., wide, course NE.
 80.00 Set an iron post, 3 ft. long, 2 ins. diam., 30 ins. in the ground, for the cor., of secs., 2, 3, 10 and 11, marked on brass cap

T 6 N R 7 W
 S 3 | S 2
 S 10 | S 11
 1929

raise a mound of stone, 2 ft. base, 1½ ft. high, W. of cor.
 Land: broken and rolling hills.
 Soil: gravelly and rocky, 2nd. rate.
 Timber: paloverde.
 Undergrowth: greasewood, catclaw, cacti.

 N. 89° 59' E. on random line bet. secs., 2 and 11.

40.00 Set temp., ¼ sec. cor.,
 80.14 Fall 7 lks., S., of the cor., of secs., 1, 2, 11 and 12.

Thence
 S. 89° 56' W. on true line bet. secs., 2 and 11.
 Over rolling and broken hills, thru scattered undergrowth.

2.50 Small spur, slopes NW. Desc., W. slope 160 ft.,
 16.00 Draw, course SW. Along S. slope.
 29.00 Gully, course S.,
 30.00 Along N. slope.
 34.00 Enter draw, course SE.
 37.00 Road, in wash, course SE., bears NW. and SE. Asc., 30 ft.,
 40.07 Set an iron post, 3 ft. long, 1 in. diam., 30 ins. in the ground, for ¼ sec. cor., marked on brass cap

S 2
 ¼ S 11
 1929

raise a mound of stone, 3 ft. base, 1½ ft. high, N. of cor.

41.00 Low spur, slopes NE. Desc., 20 ft.,
 43.00 Draw, course NE., Enter wash, from west.
 52.00 Leave wash, from SW., Asc., gradually.
 60.00 Low spur, slopes N. 80° E. Along N. slope.
 72.00 Wash, course N.,
 80.14 The cor., of secs., 2, 3, 10 and 11.

Land: rolling and broken hills.
 Soil: gravelly and rocky, 2nd. and 3rd. rate.
 Timber: paloverde and ironwood.
 Undergrowth: greasewood, catclaw, cacti.

 N. 0° 01' W. on true line bet. secs., 2 and 3,
 Over rolling land, thru scattered undergrowth.

25.00 Enter flat, bears E. and NW.
 40.00 Set an iron post, 3 ft. long, 1 in. diam., 30 ins. in the ground, for ¼ sec. cor., marked on brass cap

¼
 S 3 | S 2
 1929

raise a mound of stone, 2 ft. base, 1½ ft. high, W. of cor.

48.30 Drain, course NW.
 52.80 Wash, course NW.
 58.00 Old road, bears NW. and SE.
 60.33 Wire fence, bears NE. and SW.,
 61.20 Wash, course NW., Concrete dam bears West about 50 lks.,
 62.20 Road, bears NE. and SW., Leave flat, over rolling land.
 63.80 Wire fence, bears NW and SE., Fencing encloses mill site.
 64.50 Sheet iron mill building bears west about 2.00 chs., dist.
 Building 12 x 10 ft.
 Rock and earth dam bears S. 71½° W. about 54.00 chs. dist.,

Subdivisions of T.6 N., R.7 W.

chains

79.70

85.72

Wash, course NW.

Intersect the S., bdy., of sec., 34, T.7 N., R.7 W., 9.98 chs., S.89°57'W. of the cor., of secs., 2, 3, 34 and 35, which is an iron post, 3 ins., diam., 10 ins., above ground properly marked on brass cap.

As this cor now refers to secs, 34 and 35, T.7 N., R.7 W. only, alter the marks on brass cap to read

$$\begin{array}{r} T\ 7\ N\ R\ 7\ W \\ \hline S\ 34\ |S\ 35 \\ \hline S\ 2 \\ T\ 6\ N \\ 1914 \end{array}$$

At point of intersection set an iron post, 3 ft. long, 2 ins., diam., 28 ins., in the ground, for closing cor., of secs., 2 and 3, marked on brass cap

$$\begin{array}{r} T\ 7\ N\ R\ 7\ W \\ \hline S\ 34\ | \\ \hline S\ 3\ |S\ 2 \\ \hline CC \\ T\ 6\ N \\ 1929 \end{array}$$

raise a mound of stone, 3 ft. base, 2 ft. high, S. of cor.

Land: rolling and flat.

Soil: gravelly and rocky, 2nd. rate.

Timber: paloverde.

Undergrowth: greasewood, cacti.

The original $\frac{1}{4}$ sec. cor., of secs., 2 and 25, is an iron post 1 in., diam., 2 ft. above ground, supported in a mound of stone, properly marked on brass cap. As this cor. now refers to sec. 35 only, alter the marks on brass cap to read

$$\begin{array}{r} \frac{1}{4}\ S\ 35 \\ \hline 1929 \end{array}$$

At midpoint on the N., bdy., of sec., 2, 10.04 chs., S.89°57'W. of the above named $\frac{1}{4}$ sec. cor., set an iron post, 3 ft. long, 1 in., diam., 30 ins., in the ground, for $\frac{1}{4}$ cor., of sec. 2 only, marked on brass cap

$$\begin{array}{r} \frac{1}{4}\ S\ 2 \\ \hline 1929 \end{array}$$

raise a mound of stone, 3 ft. base, 2 ft. high, S. of cor.

The cor., of secs., 3, 4, 33 and 34, on the S., bdy., of the Tp., is an iron post, 3 ins., diam., 12 ins., above ground, properly marked on brass cap.

Thence

N.0°02'W. bet. secs., 33 and 34.

Over desert land, thru scattered timber and undergrowth.

36.10 Old road, bears E. and W.

39.00 Desc., 15 ft., to wash.

39.50 Wash, 50 lks., wide, course SE.

40.00 Set an iron post, 3 ft. long, 1 in., diam., 30 ins., in the ground, for $\frac{1}{4}$ sec. cor., marked on brass cap

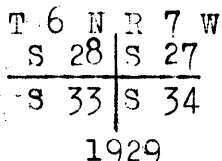
$$\begin{array}{r} \frac{1}{4} \\ \hline S\ 33\ |S\ 34 \\ \hline 1929 \end{array}$$

raise a mound of stone, 3 ft. base, 2 ft. high, W. of cor.

Subdivisions of T.6 N.,R.7 W. BOOK 3879

chains

- 45.00 Over rolling land, draining SE.
- 73.80 Wash, 50 lks., wide, course S.E.
- Asc., 15 ft.,
- 80.00 Set an iron post, 3 ft. long, 2 ins., diam., 28 ins., in the ground, for the cor., of secs., 27, 28, 33 and 34, marked on brass cap



raise a mound of stone, 3 ft. base, 2 ft. high, W. of cor.,

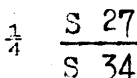
Land: desert.
 Soil: gravelly and rocky, 2nd. and 3rd. rate.
 Timber: paloverde and ironwood.
 Undergrowth: greasewood, catclaw, cacti.

N. 89° 59' E. on random line bet. secs., 27 and 34.

- 40.00 Set temp., $\frac{1}{4}$ sec. cor.,
- 80.02 Fall 3 lks., S. of the cor., of secs., 26, 27, 34 and 35.

Thence
 S. 89° 58' W. on true line bet. secs., 27 and 34.
 Over desert land, thru scattered timber and undergrowth.

- 0.70 Wash, course S.
- 17.50 Wash, 1.00 ch., wide, course S.
- 22.50 Drain, course S.
- 38.50 Gully, course S.
- 40.01 Set an iron post, 3 ft. long, 1 in., diam., 28 ins., in the ground, for $\frac{1}{4}$ sec. cor., marked on brass cap



1929

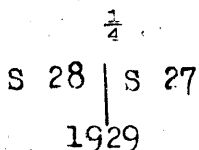
raise a mound of stone, 3 ft. base, 2 ft. high, N. of cor.

- 45.00 Gully, course S.
- 55.40 Gully, course SE., Asc., 80 ft., along SE. slope.
- 69.00 Flat spur, slopes S., Desc., W. slope 70 ft.,
- 80.02 The cor., of secs., 27, 28, 33 and 34.

Land: desert, rolling and broken.
 Soil: gravelly and rocky, 2nd. and 3rd. rate.
 Timber: paloverde and ironwood.
 Undergrowth: greasewood, catclaw, cacti.

N. 0° 02' W. bet. secs., 27 and 28.
 Over broken and hilly land, thru scattered undergrowth.
 Asc., S. slope 15 ft.,

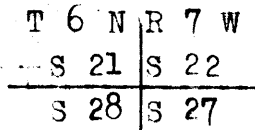
- 4.00 Slw spur, slopes W., Along W. slope, desc., 10 ft.,
- 16.50 Draw, course S: 20° W., Asc., SE. slope 130 ft.,
- 40.00 Set an iron post, 3 ft. long, 1 in., diam., 8 ins., in the ground, to bedrock, with marked (X) stone alongside, supported in a mound of stone, 4 ft. base, 2 $\frac{1}{2}$ ft. high, for $\frac{1}{4}$ sec. cor., marked on brass cap



Subdivisions of T.6 N., R.7 W.,

chains

56.00 Asc., 35 ft., along E. slope.
 68.00 Change of slope to NE., Desc., 130 ft.,
 75.00 Over rolling land, drains E.,
 80.00 Gully, course SE.
 Set an iron post, 3 ft. long, 2 ins. diam., 30 ins. in the ground, for the cor., of secs., 21, 22, 27 and 28, marked on brass cap



1929

raise a mound of stone, 3 ft. base, 2 ft. high, W. of cor.

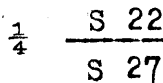
Land: broken hills.
 Soil: rocky, 2nd. and 3rd. rate.
 Timber: paloverde and ironwood.
 Undergrowth: greasewood, catclaw, cacti.

N. 89° 58' E., on random line bet. secs., 22 and 27.

40.00 Set temp., $\frac{1}{4}$ sec. cor.,
 80.04 Fall 18 lks., S. of the cor., of secs., 22, 23, 26 and 27.

Thence
 S. 89° 50' W., on true line bet. secs., 22 and 27.
 Over broken and hilly land, thru scattered undergrowth.

7.50 Wash, course S. Asc., E. slope 90 ft.,
 16.00 Spur, slopes S., Desc., W. slope 120 ft.,
 32.50 Gully, course SW.
 38.00 Wash, 30 lks., wide, course S.,
 40.02 Set an iron post, 3 ft. long, 1 in. diam., 30 ins., in the ground, for $\frac{1}{4}$ sec. cor., marked on brass cap



1929

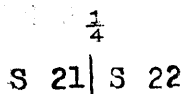
raise a mound of stone, 3 ft. base, 2 ft. high, N. of cor.,

55.00 Asc., E. slope 110 ft.,
 73.50 Spur, slopes S., Desc., W. slope 135 ft.,
 78.70 Wash, 40 lks., wide, course S.,
 80.04 Drain, course SE.
 The cor., of secs., 21, 22, 27 and 28.

Land: broken, rolling mountainous.
 Soil: gravelly and rocky, 3rd. rate.
 Timber: paloverde and ironwood.
 Undergrowth: greasewood, catclaw, cacti.

N. 0° 02' W. bet. secs., 21 and 22.

9.00 Over rolling land, thru scattered undergrowth.
 29.50 Wash, 20 lks., wide, course SE. Asc., gradually.
 31.50 Low spur, slopes SE.,
 40.00 Gully, course SE.
 Set an iron post, 3 ft. long, 1 in. diam., 20 ins., in the ground, to bedrock, with marked (X) stone alongside, supported in a mound of stone 4 ft. base, 16 ins., high, for $\frac{1}{4}$ sec. cor., marked on brass cap



1929

Subdivisions of T.6 N., R.7 W.

BOOK 3879

chains

- 45.00 Gully, course SE. Asc., SE. slope 80 ft.,
- 55.20 Spur, slopes SE. Desc., 30 ft.,
- 61.00 Small draw, course SE., Asc., SE. slope 60 ft.,
- 68.00 Spur, slopes E., Desc., 50 ft.,
- 79.80 Draw, 40 lks., wide, course SE.,
- 80.00 Set an iron post, 3 ft. long, 2 ins., diam., 30 ins., in the ground, for the cor., of secs., 15, 16, 21 and 22, marked on brass cap

T 6 N R 7 W

S 16 | S 15

S 21 | S 22

1929

Land: broken desert and hills.
 Soil: gravelly and rocky, 3rd. rate.
 Timber: paloverde and ironwood.
 Undergrowth: greasewood, catclaw, cacti.

N. 89° 50' E. on random line bet. secs., 15 and 22.

- 40.00 Set temp., 1/4 sec. cor.,
- 80.10 Fall 12 lks., S. of the cor., of secs., 14, 15, 22 and 23.

Thence

S. 89° 45' W. on true line bet. secs., 15 and 22.

Over broken land, thru scattered undergrowth.

Asc., 30 ft.,

- 3.40 Small spur, slopes S.,
- 11.70 Wash, course S.,
- 23.60 Low spur, slopes S.,
- 30.10 Gully, course S.,
- 35.00 Spur, slopes S.,
- 38.40 Gully, course SE.
- 40.05 Set an iron post, 3 ft. long, 1 in., diam., 30 ins., in the ground, for 1/4 sec. cor., marked on brass cap

1/4 S 15

S 22

1929

raise a mound of stone, 3 ft. base, 2 ft. high, N. of cor.

- 44.10 Gully, course S.
- 47.60 Spur, slopes S.
- 68.80 Wash, course S.
- 78.00 Gully, course S.
- 80.10 The cor., of secs., 15, 16, 21 and 22.

Land: broken desert.
 Soil: gravelly and rocky, 2nd. rate.
 Timber: paloverde and ironwood.
 Undergrowth: greasewood, cacti.

N. 0° 02' W. bet. secs., 15 and 16.

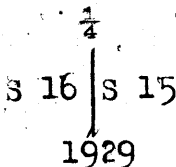
Over broken land, thru scattered timber and undergrowth.

Asc., 200 ft.,

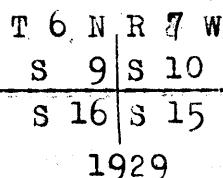
- 12.00 Gully, course SE.
- 20.00 Drain, course SE.
- 25.00 Wash, 50 lks., wide, course SE.
- 40.00 Set an iron post, 3 ft. long, 1 in., diam., 18 ins., in the

chains

ground, with marked (X) stone alongside, supported in a mound of stone 3 ft. base, 1½ ft. high, for ¼ sec. cor., marked on brass cap



- 45.00 Desc., 20 ft.,
- Gully, course SW.
- 53.00 Wash, 20 lks., wide, course SW., Asc., SE. slope 165 ft.,
- 78.00 Small spur, slopes SE. Desc., 20 ft.,
- 80.00 Head of draw, course SE., Set an iron post, 3 ft. long, 2 ins., diam., 26 ins., in the ground, to bedrock, for the cor., of secs., 9, 10, 15 and 16, marked on brass cap



raise a mound of stone, 4 ft. base, 2 ft. high, W. of cor.

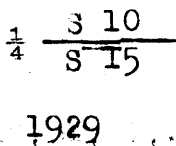
Land: broken hills.
Soil: rocky, 3rd. rate.
Timber: paloverde.
Undergrowth: greasewood, catclaw, cacti.

N. 89° 45' E. on random line bet. secs., 10 and 15.

- 40.00 Set temp., ¼ sec. cor.,
- 80.24 Fall 12 lks., N., of the cor., of secs., 10, 11, 14, and 15.

Thence
S. 89° 50' W. on true line bet. secs., 10 and 15.
Over broken and rolling mountainous land, thru scattered undergrowth.

- 5.20 Wash, 50 lks., wide, course SE.
- 20.20 Wash, 10 lks., wide, course SE.
- 32.00 Wash, 40 lks., wide, course SE.
- 40.12 Set an iron post, 3 ft. long, 1 in., diam., 30 ins., in the ground, for ¼ sec. cor., marked on brass cap



raise a mound of stone, 2 ft. base, 1½ ft. high, N. of cor.

- 59.70 Asc., broken E. slope 280 ft.,
- Spur, bears S., to peak., Divide extends NE., and N. 70° W.
- Desc., along broken S. slope 190 ft.,
- 66.20 Head of gully, course SW.
- 67.50 Spur, slopes SW.
- 72.50 Gulch, course SW.
- 73.70 Spur, slopes S.,
- 77.50 Gully, course S.,
- 80.00 Enter draw, course SE.
- 80.24 The cor., of secs., 9, 10, 15 and 16.

Land: broken mountains.
Soil: gravelly and rocky, 3rd. rate.
Timber: paloverde.
Undergrowth: greasewood, cacti, catclaw.

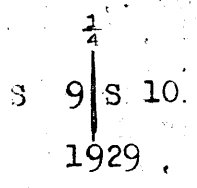
Subdivisions of T.6 N., R.7 W.

BOOK 3879

chains

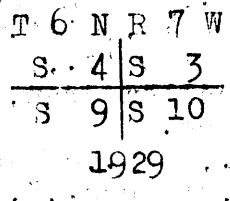
N.0°02'W. bet.secs.,9 and 10.
Over rolling mountains. thru scattered timber and undergrowth.

- 3.50 Asc., S. slope. 80 ft.,
Saddle in ridge, or divide, bearing E. and W.,
Desc., NW.slope 70 ft.,
- 9.00 Draw, course W.,
- 11.00 Low spur, slopes W., Over rolling land.
- 19.50 Gully, course NW.,
- 23.40 Spur, slopes W., Desc., 40 ft.,
- 27.00 Wash, course W., Along foot of W. slope.
- 40.00 Set an iron post, 3 ft.long, 1 in., diam., 30 ins., in the ground, for $\frac{1}{4}$ sec.cor., marked on brass cap



raise a mound of stone, 2 ft.base, $1\frac{1}{2}$ ft.high, W.of cor.

- 42.50 Asc., 30 ft.,
- 54.00 Spur, slopes W., Desc., 25 ft.,
- 67.30 Wash, course W.,
- 78.00 Drain, course W.
- 80.00 Drain, course W.
- 80.00 Set an iron post, 3 ft.long, 2 ins., diam., 30 ins., in the ground, for the cor., of secs., 3, 4, 9 and 10, marked on brass cap



raise a mound of stone, 3 ft.base, 2 ft.high, W.of cor.

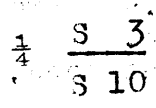
Land: broken and rolling hills.
Soil: gravelly and rocky, 2nd., rate.
Timber: paloverde.
Undergrowth: greasewood, cacti.

N.89°50'E. on random line bet.secs.,3 and 10.

- 40.00 Set temp., $\frac{1}{4}$ sec.cor.,
- 80.30 Fall 4 lks., N. of the cor., of secs., 2, 3, 10 and 11.

Thence
S.89°52'W. on true line bet.secs.,3 and 10.
Over rolling hill, thru scattered timber and undergrowth.
Asc., gradual E. slope 70 ft.,

- 7.30 Drain, course NE.
- 11.70 Drain, course NW.
- 16.50 Low spur, slopes N.
- 20.60 Gully, course N.
- 27.30 Spur, slopes N.
- 30.00 Wash, course NE.
- 39.00 Spur, slopes NE.,
- 40.15 Set an iron post, 3 ft.long, 1 in., diam., 30 ins., in the ground, for $\frac{1}{4}$ sec.cor., marked on brass cap



1929

raise a mound of stone, 3 ft.base, 2 ft.high, W.of cor.

Subdivisions of T.6 N., R.7 W.

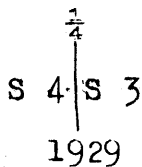
chains

- 41.00 Wash, 10 lks., wide, course N...
- 50.00 Wash, course NE.
- 55.00 Low divide, bears N. and S., Desc., W. slope 70 ft.,
- 70.00 Wash, course SW.
- 80.30 The cor., of secs., 3, 4, 9 and 10.

Land: rolling, and broken.
 Soil: gravelly and rocky, 2nd. and 3rd. rate.
 Timber: paloverde.
 Undergrowth: greasewood, catclaw, cacti.

N. 0° 02' W. bet. secs., 3 and 4,
 Over broken hills, thry scattered timber and undergrowth.
 Asc., gradually.

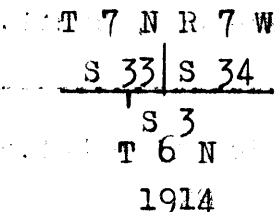
- 14.70 Wash, course SW. Along foot of E. slope.
- 35.00 Low divide, bears N and W.
- 40.00 Set an iron post, 3 ft. long, 1 in., diam., 30 ins., in the ground, for $\frac{1}{4}$ sec. cor., marked on brass cap



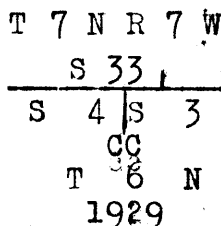
raise a mound of stone, 3 ft. base, 2 ft. high, W. of cor.

- 53.40 Asc., 75 ft., over SE slope.
 Spur, extends NE., Small reservoir and dam bears S. 83° E.
 about 32.00 chs., dist.,
- 70.00 Desc., N. slope 110 ft.,
 Wash, head of shallow draw, course NW., Asc., 40 ft.,
 along W. slope.

85.66 Intersect the S., bdy., of sec., 33, 10.28 chs., S. 89° 57' W.,
 of the cor., of secs., 3, 4, 33 and 34, which is an iron
 post, 3 ins., diam., 18 ins., above ground, supported
 in a mound of stone. As this cor., now refers to secs.
 33 and 34, T. 7. N., R. 7 W., only, alter marks on brass
 cap to read



At point of intersection set an iron post, 3 ft. long,
 2 ins., diam., 6 ins., in the ground, to bedrock,
 with marked (X) stone alongside, supported in a mound
 of stone, for closing cor., of secs., 3 and 4, marked
 on brass cap



Land: rolling and broken hills.
 Soil: rocky, 2nd. and 3rd. rate.
 Timber: paloverde.
 Undergrowth: greasewood, cacti.

chains

The original $\frac{1}{4}$ sec. cor., of secs., 3 and 34, is an iron post, 1 in., diam., 30 ins., above ground, supported in a mound of stone, and properly marked on brass cap. As this cor., now refers to sec., 34 only, alter marks on brass cap to read

$\frac{1}{4}$ S 34

1914

At midpoint on the N.; bdy., of sec., 3, 10.13 chs., S. 89° 57' W., of the above named $\frac{1}{4}$ sec. cor., set an iron post, 3 ft. long, 1 in.; diam., 20 ins., in the ground, to bedrock, with marked stone (X) alongside, supported in a mound of stone, 3 ft. base, 16 ins., high, for $\frac{1}{4}$ sec. cor. of sec., 3 only, marked on brass cap

$\frac{1}{4}$ S 3

1929

The cor., of secs., 4, 5, 32 and 33 on the S., bdy., of the Tp., is an iron post, 3 ins., diam., 10 ins., above ground, properly marked on brass cap, and witnessed by a mound of stone west.

Thence

N. 0° 02' W. bet. secs.; 32 and 33.

Over broken desert land, thru scattered timber and undergrowth.

Asc., gradually. 70 ft.,

2.00

Gully, course SW.

17.00

Drain, course SW.

25.00

Low spur, slopes W., Desc., 40 ft.,

33.00

Drain, course SW. Asc., gradually.

40.00

Set an iron post, 3 ft. long, 1 in.; diam., 14 ins., in the ground, to bedrock, with marked (X) stone alongside, supported in a mound of stone, 3 ft. base, 1 $\frac{1}{2}$ ft. high, for $\frac{1}{4}$ sec. cor., marked on brass cap

$\frac{1}{4}$

S 32 | S 33

1929

46.25

Old road, bears NE. and SW.

55.50

Old road, bears E. and W.

67.50

Drain, course SW.

80.00

Set an iron post, 3 ft. long, 2 ins., diam., 12 ins., in the ground, to bedrock, with marked (X) stone alongside, supported in a mound of stone, 4 ft. base, 2 ft. high; for the cor., of secs., 28, 29, 32 and 33, with brass cap marked

T 6 N R 7 W

S 29 | S 28

S 32 | S 33

1929

Land: broken desert.

Soil: rocky, 2nd. rate.

Timber: paloverde and ironwood.

Undergrowth: greasewood, catclaw, cacti.

Subdivisions of T.6 N., R.7 W.,

chains N.89°59'E. on random line bet. secs., 28 and 33.

40.00 Set temp., 1/4 sec. cor.

80.14 Fall 2 lks., N. of the cor., of secs., 27, 28, 33 and 34.

Thence

West on true line bet. secs., 28 and 33.

Over rolling desert, thru scattered timber and undergrowth.

3.10 Wash, 40 lks., wide, course SE.,

Asc., 60 ft.,

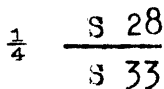
11.00 Small spur, slopes S., Desc., gradually.

23.00 Draw, course S.,

28.00 Gully, course SE. Asc., 40 ft.,

35.00 Over bench land.

40.07 Set an iron post, 3 ft. long, 1 in., diam., 30 ins., in the ground, for 1/4 sec. cor., marked on brass cap



1929

raise a mound of stone, 4 ft. base, 2 ft. high, N. of cor.,

65.00 Desc., gradual SW. slope 30 ft.,

69.70 Drain, course S.,

80.14 The cor., of secs., 28, 29, 32 and 33.

Land: broken and rolling.

Soil: rocky, 3rd. rate.

Timber: paloverde and ironwood.

Undergrowth: greasewood, catclaw, cacti.

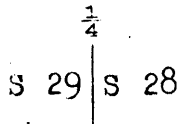
N.0°02'W. bet. secs., 28 and 29.

Over rolling hills, thru scattered timber and undergrowth.

Asc., S. slope 125 ft.,

32.00 Top of low ridge, extending SW. Desc., NW. slope 20 ft.,

40.00 Set an iron post, 3 ft. long, 1 in., diam., 10 ins., in the ground, to bedrock, with marked (X) stone alongside, supported in a mound of stone 5 ft. base, 26 ins., high, for 1/4 sec. cor., marked on brass cap



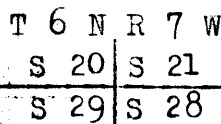
1929

Desc., N. slope 90 ft.,

60.00 Change of slope to SW., Asc., 90 ft.,

78.00 Small hill, or spur, extends N. and SE. Desc., N. slope 25 ft.,

80.00 Set an iron post, 3 ft. long, 2 ins., diam., 28 ins., in the ground, for the cor., of secs., 20, 21, 28 and 29, marked on brass cap



1929

raise a mound of stone, 3 ft. base, 2 ft. high, W. of cor.

Land: rolling hills.

Soil: rocky, 2nd. rate.

Timber: paloverde and ironwood.

Undergrowth: greasewood, catclaw, cacti.

Subdivisions of T.6 N., R.7 W.

chains East on random line bet. secs., 21 and 28.

40.00 Set temp., $\frac{1}{4}$ sec. cor.,

80.18 The cor., of secs., 21, 22, 27 and 28.

Thence

West on true line bet. secs., 21 and 28.

Over broken desert, thru scattered undergrowth.

Asc., E. slope 20 ft.,

2.20 Small spur, slopes S., Desc., 25 ft.,

6.20 Gully, course S.,

12.20 Small spur, slopes S.,

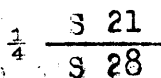
18.20 Wash, course S.W.

23.20 Wash, course S.

31.20 Wash, 10 lks., wide, course S.

37.70 Drain, course SE.

40.09 Set an iron post, 3 ft. long, 1 in., diam., 30 ins., in the ground, for $\frac{1}{4}$ sec. cor., marked on brass cap



1929

raise a mound of stone, 3 ft. base, 2 ft. high, N. of cor.

42.70 Wash, 50 lks., wide, 6 ft. deep, course SE.

46.20 Drain, course SE.

66.00 Low spur, extends S.,

74.50 Drain, course S. Asc., E. slope 30 ft.,

80.18 The cor., of secs., 20, 21, 28 and 29.

Land: broken and rolling desert.

Soil: gravelly and rocky, 2nd. rate.

Timber: paloverde and ironwood.

Undergrowth: greasewood, catclaw, cacti.

N. 0° 02' W. bet. secs., 20 and 21.

Over rolling desert, thru scattered undergrowth.

Desc., N. slope 30 ft.,

11.40 Drain, course SW. Asc., gradually, 100 ft.,

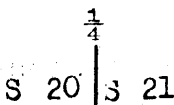
22.30 Wash, course SE.

35.00 Wash, course SE.

38.00 Low rocky outcrop, 15 ft. high.

Desc., 15 ft.,

40.00 Set an iron post, 3 ft. long, 1 in., diam., 8 ins., in the ground, to bedrock, with marked (X) stone alongside, supported in a mound of stone, 4 ft. base, 2 ft. high, for $\frac{1}{4}$ sec. cor., marked on brass cap



1929

51.90 Drain, course SE.

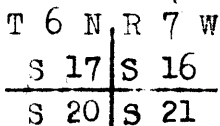
58.20 Wash, 40 lks., wide, course SE.,

67.90 Wash, 20 lks., wide, course SE.,

76.00 Low rock spur, extends E.,

77.60 Wash, course SE.

80.00 Set an iron post, 3 ft. long, 2 ins., diam., 28 ins., in the ground, for the cor., of secs., 16, 17, 20 and 21, marked on brass cap



1929

raise a mound of stone, 3 ft. base, 2 ft. high W. of cor.

Subdivisions of T.6 N.,R.7 W.

chains East on random line bet.secs.,16 and 21.
 40.00 Set temp., $\frac{1}{4}$ sec.cor.,
 80.16 Fall 10 lks.,S., of the cor.,of secs.,15,16,21 and 22.
 Thence
 S.89°56'W. on true line bet,secs.,16 and 21.
 Over broken and hilly land,thru scattered undergrowth.
 1.50 Wash, 50 lks.,wide, course S.80°E.
 Asc., E. slope 210 ft.,
 20.00 Top of conical hill. Desc., 160 ft.,
 33.00 Wash, course S., Over rolling desert.
 40.08 Set an iron post,3 ft.long, 1 in.,diam., 30 ins.,in the
 ground, for $\frac{1}{4}$ sec.cor., marked on brass cap

$\frac{1}{4}$ S 16
 S 21

1929

raise a mound of stone,3 ft.base,2 ft.high,N.of cor.

47.00 Wash, 30 lks.,wide, course S.
 60.00 Low flat spur, extends S.,
 64.00 Wash, course S.
 72.00 Wash, 10 lks.,wide, course SE.
 80.16 The cor.,of secs.,16,17,20 and 21.

Land: broken, hills.
 Soil: gravelly and rocky, 2nd.and 3rd.rate.
 Timber: paloverde.
 Undergrowth: greasewood, catclaw, cacti.

N.0°02'W. bet.secs.,16 and 17.
 Over broken hilly land,thru scattered undergrowth.
 Asc., 45 ft.,
 7.00 Low spur, slopes W., Desc., 10 ft.,
 12.00 Wash, 30 lks.,wide, course SW.
 Asc., S. slope 150 ft.,
 27.00 Drain, course SW.
 30.00 Spur, slopes SE. Desc., 10 ft.,
 34.50 Drawy, course SE. Asc., 80 ft.,
 40.00 Set an iron post,3 ft.long, 1 in.,diam., 30 ins.,in the
 ground, for $\frac{1}{4}$ sec.cor., marked on brass cap

$\frac{1}{4}$
 S 17 | S 16

1929

raise a mound of stone, 3 ft.base,2 ft.high,W.of cor.

Asc., 25 ft.,
 41.00 Spur, slopes W., Desc., 20 ft.,
 43.00 Gully, course SW. Asc., 45 ft.,
 47.60 Spur, slopes SW. Desc., 60 ft.,
 50.00 Gully, course NW.; Asc., 50 ft.,
 54.00 Draw, course SW.,
 70.00 Divide, bears SE. and W., Desc., gradually 50 ft.,
 80.00 Set an iron post,3 ft.long, 2 ins., diam., 18 ins.,in the
 ground, to bedrock, with marked (X) stone alongside,
 supported in a mound of stone 3 ft.base,1 $\frac{1}{2}$ ft.high,
 for the cor.,of secs., 8, 9, 16 and 17, marked on
 brass cap

T 6 N R 7 W
 S 8 | S 9
 S 17 | S 16

1929

Subdivisions of T.6 N., R.7 W.

BOOK 3879

chains

Land: broken and rolling hills.
Soil: gravelly and rocky, 2nd. and 3rd. rate.
Timber: paloverde.
Undergrowth: greasewood, catclaw, cacti.

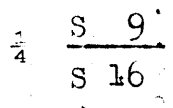
N. 89°56' E. on random line bet. secs., 9 and 16.

40.00 Set temp. $\frac{1}{4}$ sec. cor.,
80.20 Fall 21 lks., N. of the cor., of secs., 9, 10, 15 and 16.

Thence
N. 89°55' W. on true line bet. secs., 9 and 16.
Over rolling mountainous land, thru scattered undergrowth.
Asc., E. slope 130 ft.,

6.30 Divide, bears NE and SW., Desc., NW. slope 110 ft.,
14.00 Gully, course N., Asc., 10 ft.,
18.00 Low spur, slopes N., Desc., 40 ft.,
24.60 Gully, course N., Asc., 30 ft.,
27.80 Spur, slopes NW., -divide, bears NW. and SE.,
Desc., SW. slope 70 ft.

40.10 Set an iron post, 3 ft. long, 1 in. diam., 18 ins., in the
ground, to bedrock, with marked stone (X) alongside,
supported in a mound of stone, 3 ft. base, 1 $\frac{1}{2}$ ft. high
for $\frac{1}{4}$ sec. cor., marked on brass cap.



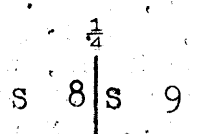
1929

Desc., along low divide, bears S. 80° W. and N. E.
55.30 Drain, course N., Asc., E. slope 100 ft.,
64.25 Top of conical hill. Desc., W. slope 110 ft.,
75.00 Wash, course N., Over rolling desert.
80.20 The cor., of secs., 8, 9, 16 and 17.

Land: broken and rolling hills.
Soil: gravelly and rocky, 3rd. rate.
Timber: paloverde.
Undergrowth: greasewood, catclaw, cacti.

N. 0°02' W. bet. secs., 8 and 9.
Over rolling land, thru scattered undergrowth.
Desc. gradually.

3.90 Drain, course NE.
11.00 Wash, 15 lks., wide, course N. 10° W.
13.70 Wash, 20 lks., wide, course W.,
20.50 Drain, course NW.
39.60 Wash, 10 lks., wide, course NW.,
40.00 Set an iron post, 3 ft. long, 1 in. diam., 18 in., in the
ground, to bedrock, with marked (X) stone alongside,
supported in a mound of stone, 3 ft. base, 1 $\frac{1}{2}$ ft. high,
for $\frac{1}{4}$ sec. cor., marked on brass cap.



1929

Along W. slope, drains W.
44.20 Drain, course SW.
50.00 Small spur, 30 ft. high, extends SW. Desc., 30 ft.,
57.20 Wash, 15 lks., wide, course NW.,
68.30 Wash, 50 lks., wide, 3 ft. deep, course W.,
80.00 Set an iron post, 3 ft. long, 2 ins., diam., 30 ins., in the

Subdivisions of T.6 N., R.7 W.

chains

ground, for the cor., of secs., 4, 5, 8 and 9, marked on brass cap

T 6 N R 7 W
S 5 S 4
S 8 S 9

1929

raise a mound of stone, 2 ft. base, 1½ ft. high, W. of cor.

Land: level and rolling desert.
Soil: gravelly, 2nd. and 3rd. rate.
Timber: paloverde.
Undergrowth: greasewood, catclaw, cacti.

S. 89°55'E. on random line bet. secs., 4 and 9.

40.00 Set temp., ¼ sec. cor.,
80.14 Fall 5 lks., S. of the cor., of secs., 3, 4, 9 and 10.

Thence
N. 89°57'W. on true line bet. secs., 4 and 9.
Over rolling desert, thru scattered undergrowth.
Desc., gradually.

14.15 Drain, course SW.
18.70 Wash, 20 lks., wide, course NW.
34.75 Same wash, course SW.
37.20 Drain, course SW.
40.07 Set an iron post, 3 ft. long, 1 in., diam., 30 ins., in the ground, for ¼ sec. cor., marked on brass cap

¼ S 4
S 9

1929

raise a mound of stone, 2 ft. base, 1½ ft. high, N. of cor.

44.50 Drain, course S. Asc., E. slope 40 ft.,
51.00 Low spur, extends S., Desc., 50 ft.,
60.00 Over desert land.
80.14 The cor., of secs., 4, 5, 8 and 9.

Land: rolling.
Soil: gravelly and rocky, 2nd. and 3rd. rate.
Timber: paloverde.
Undergrowth: greasewood, catclaw, cacti.

N. 0°02'W. on true line bet. secs., 4 and 5.
Over desert land, thru scattered undergrowth.

21.00 Drain, course NW.
26.00 Drain, course W.
39.80 Wash, 20 lks., wide, 2 ft. deep, course W.,
40.00 Set an iron post, 3 ft. long, 1 in., diam., 20 ins., in the ground, to bedrock, with marked (X) stone alongside, supported in a mound of stone, 3 ft. base, 16 ins., high, for ¼ sec. cor., marked on brass cap

¼ S 4
S 5 S 4

1929

50.50 Asc., SE: slope 40 ft.,
55.40 Low spur, extends SW., Desc., 30 ft.,
Wash, course SW.

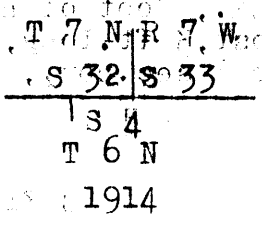
Subdivisions of T.6 N., R.7 W.

OK 3879


chains

63.00
85.46

Drain, course SW. Asc., gradual S., slope 60 ft.,
Intersect the S. bdy. of sec., 32, T.7 N., R.7 W., 10.30 chs.
S. 89° 57' W., of the cor., of secs., 4, 5, 32 and 33, which
is an iron post, 3 ins., diam., 16 ins., above ground,
supported in a mound of stone, and properly marked
on brass cap. A wire fence extends W. and N.,
As this cor., now refers to secs., 32 and 33 only,
alter the marks on brass cap to read



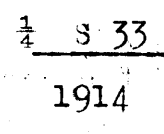
At point of intersection set an iron post, 3 ft. long,
2 ins., diam., 18 ins., in the ground, to bedrock,
with marked (X) stone alongside, for closing cor., of
secs., 4 and 5, with brass cap marked



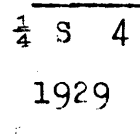
A wire fence extends E., and W.,

Land: rolling and broken desert.
Soil: gravelly and rocky, 2nd. and 3rd. rate.
Timber: scattered paloverde.
Undergrowth: greasewood, catclaw, cacti.

The original $\frac{1}{4}$ sec. cor., of secs., 4 and 33, is an iron
post, 1 in., diam., 18 ins., above ground, supported
in a mound of stone, and properly marked on brass cap
As this cor., now refers to sec., 33 only, alter marks
on brass cap to read



At midpoint on the N., bdy., of sec., 4, 10.29 chs., S. 89°
57' W., of the above $\frac{1}{4}$ sec. cor., of sec., 33, set an
iron post, 3 ft. long, 1 in., diam., 20 ins., in the
ground, to bedrock, with marked (X) stone alongside,
supported in a mound of stone 3 ft. base, 16 ins., high
for $\frac{1}{4}$ sec. cor., of sec., 4 only, with brass cap marked



Subdivisions of T.6 N., R.7 W.

chains

The cor., of secs., 5, 6, 31 and 32 on the S. bdy., of the Tp. is an iron post, 3 ins., diam., 18 ins., above ground, supported in a mound of stone, and properly marked on brass cap.

Thence

N.0°03'W., bet. secs., 31 and 32.

Over rolling and broken land, thru scattered undergrowth. Asc., gradually, 100 ft.,

35.00 Wash, course SE., Foot of hill, bears SE. and W.,

40.00 Set an iron post, 3 ft. long, 1 in., diam., 30 ins., in the ground, for $\frac{1}{4}$ sec. cor., marked on brass cap
$$\begin{array}{c} \frac{1}{4} \\ \text{S } 31 \mid \text{S } 32 \\ 1929 \end{array}$$

raise a mound of stone, 3 ft. base, 2 ft. high, W. of cor.,

Asc., 200 ft.,

55.00 Along W. slope of hill, saddle, draining N. and S., bears W., about 5 chs., dist., Desc., 190 ft.,

70.00 Change to N., slope.

80.00 Set an iron post, 3 ft. long, 2 ins., diam., 28 ins., in the ground, for the cor. of secs., 29, 30, 31 and 32, marked on brass cap

$$\begin{array}{c} \text{T } 6 \text{ N } R \text{ } 7 \text{ W} \\ \text{S } 30 \mid \text{S } 29 \\ \text{S } 31 \mid \text{S } 32 \\ 1929 \end{array}$$
raise a mound of stone, 3 ft. base, $1\frac{1}{2}$ ft. high, W. of cor.

Land: rolling and broken hills.

Soil: gravelly and rocky, 2nd. and 3rd. rate.

Timber: paloverde.

Undergrowth: greasewood, catclaw, cacti.

N.89°59'E. on random line bet. secs., 29 and 32.

40.00 Set temp. $\frac{1}{4}$ sect. cor.,

80.12 Fall 2 lks., N., of the cor., of secs., 28, 29, 32 and 33.

Thence

West on true line bet. secs., 29 and 32.

Over rolling and broken desert, thru scattered undergrowth.

24.60 Gully, course S., Asc., SE. slope 70 ft.,

40.06 Top of spur, sloping S., Set an iron post, 3 ft. long, 1 in. in diam., 16 ins., in the ground, to bedrock, with marked stone (X) alongside, supported in a mound of stone 3 ft. base, $1\frac{1}{2}$ ft. high, for $\frac{1}{4}$ sec. cor., marked on brass cap
$$\begin{array}{c} \frac{1}{4} \text{ S } 29 \\ \text{S } 32 \\ 1929 \end{array}$$

41.00 Desc., W. slope 180 ft.,

49.80 Draw, course SE., Asc., rolling NE. slope 50 ft.,

75.60 Small spur, slopes N.,

79.30 Drain, course N.,

80.12 The cor., of secs., 29, 30, 31 and 32.

Land: broken, hilly.

Soil: rocky, 3rd. rate.

Timber: paloverde and ironwood.

Undergrowth: greasewood, catclaw, cacti.

chains s.89°59'W. on random line bet.secs.,30 and 31.

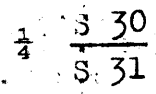
40.00 Set temp., $\frac{1}{4}$ sec.cor.,

79.70 Fall 3 lks., S. of the cor., of secs., 25, 30, 31 and 36, on the W., bdy., of the Tp., Described in Book "A" of this group

Thence East on true line bet.secs.,30 and 31.
Over desert land, thru scattered timber and undergrowth.

25.00 Drain, course NE.

39.70 Set an iron post, 3 ft. long, 1 in., diam., 20 ins. in the ground, to bedrock, with marked (X) stone, alongside, supported in a mound of stone, 4 ft. base, 16 ins., high, for $\frac{1}{4}$ sec.cor., marked on brass cap



1929

43.00 Desc., 20 ft.,

52.10 Wash, 30 lks. wide, 4 ft. deep, course SE.

63.00 Wash, 30 lks., wide, course NE., Along rolling N. slope.

74.00 Gully, course NE.

79.70 The cor., of secs., 29, 30, 31 and 32.

Land: rolling and broken desert.
Soil: rocky, 2nd. and 3rd. rate.
Timber: paloverde and ironwood.
Undergrowth: greasewood, catclaw; cacti.

N.0°03'W., bet.secs., 29 and 30.
Over mountainous land, thru scattered timber and undergrowth.

Desc., N. slope 20 ft.,

3.40 Old road, bears E. and W.,

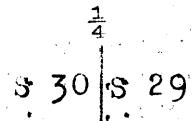
4.30 Wash, 50 lks., wide, course E.,

Asc., rolling S. slope 150 ft.,

30.00 Spur, extends SE., Desc., 30 ft.,

34.80 Head of gully, course SE., Asc., 40 ft.,

40.00 Set an iron post, 3 ft. long, 1 in., diam.; 18 ins., in the ground, to bedrock, with marked stone (X) alongside, supported in a mound of stone 4 ft. base, 1 $\frac{1}{2}$ ft. high, for $\frac{1}{4}$ sec.cor., marked on brass cap

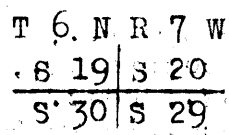


1929

Asc., S. slope 725 ft.,

72.00 Drain, course SE.

80.00 Set an iron post, 3 ft. long, 2 ins., diam. in mound of stone 6 ft. base, 2 $\frac{1}{2}$ ft. high, with marked (X) stone alongside of post, for the cor., of secs., 19, 20, 29, and 30, marked on brass cap



1929

Land: broken mountainous.
Soil: rocky, 3rd. and 4th. rate.
Timber: scattered paloverde and ironwood.
Undergrowth: greasewood, cacti.

Subdivisions of T.6 N., R.7 W.

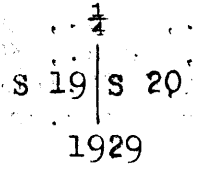
chains	East on random line bet.secs., 20 and 29.
40.00	Set temp., $\frac{1}{4}$ sec.cor.,
80.08	Fall 23 lks., N. of the cor., of secs., 20, 21, 28 and 29.
	Thence
	N.89°50'W. on true line bet.secs., 20 and 29.
	Over mountainous land, thru scattered undergrowth.
	Desc., W. slope 50 ft.,
5.50	Draw, course S. Asc., along SE.slope 250 ft.,
16.00	Drain, course SE.
31.50	Small spur, slopes S.,
35.50	Gulch, 20 ft.deep, course S.,
40.04	Set an iron post, 3 ft.long, 1 in., diam., in mound of stone, 5 ft.base, 3 ft.high, with marked (X) stone along- side, for $\frac{1}{4}$ sec.cor., marked on brass cap
	$\frac{1}{4}$ $\frac{S 20}{S 29}$
	1929
	Asc., 50 ft.,
42.00	Foot of bluff, 100 ft.high, bears NE. and S.80°W.,
45.00	Top of bluff, bears NW and NE.,
	Asc., rough and broken SE.slope 600 ft.,
58.00	Gulch, course SE.
73.50	Gulch, course SE.
80.08	The cor., of secs., 19, 20, 29 and 30.
	Land: broken, rough mountains.
	Soil: rocky, 3rd.and 4th.rate.
	Timber: scattered paloverde.
	Undergrowth: greasewood, catclaw, cacti.

	West on random line bet.secs., 19 and 30.
40.00	Set temp., $\frac{1}{4}$ sec.cor.,
79.70	Fall 15 lks., N. of the cor., of secs., 19, 24, 25 and 30, on the W., bdy., of the Tp., described in Book "A" of this group.
	Thence
	N.89°54'E. on true line bet.secs., 19 and 30.
	Over mountainous land, thru scattered timber and under- growth.
	Asc. gradual W. slope 160 ft.,
17.70	Spur, slopes S. Desc., SE.slope 160 ft.,
30.70	Draw, course SW. Asc., NW.slope 125 ft.,
39.70	Set an iron post, 3 ft.long, 1 in., diam., 12 ins., in the ground, to bedrock, with marked (X) stone alongside, supported in a mound of stone 4 ft.base, 2 ft.high, for $\frac{1}{4}$ sec.cor., with brass cap marked
	$\frac{1}{4}$ $\frac{S 19}{S 30}$
	1929
	Asc., NW.slope 650 ft.,
45.75	Head of draw, course NW., Change of slope to W.,
72.70	Spur, slopes SW., Desc., broken SE.slope 160 ft.,
79.70	The cor., of secs., 19, 20, 29 and 30.
	Land: mountainous.
	Soil: rocky, 3rd. rate.
	Timber: scattered paloverde.
	Undergrowth: greasewood, cacti.

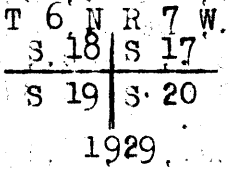
Subdivisions of T.6 N., R.7 W.

BOOK 3879

chains N.0°03'W. bet.secs.,19 and 20.
 Over mountainous land, thru scattered undergrowth.
 Asc., precipitous S. slope 280 ft.,
 7.00 Ridge, bears NE and SW., Along W. slope, desc., 60 ft.,
 17.00 Head of draw, course W., Asc., SW.slope 40 ft.,
 24.80 Ridge, bears NW. and SE., Desc., N. slope 500 ft.,
 40.00 Set an iron post, 3 ft.long, 1 in.,diam., 18 ins., in the
 ground, to bedrock, with marked (X) stone alongside,
 supported in a mound of stone 3 ft.base, 1½ ft.high,
 for ¼ sec.cor., marked on brass cap



60.60 Desc., rolling N. slope 470 ft.,
 Gully, course NE.,
 79.40 Drain, course NW.,
 80.00 Set an iron post, 3 ft.long, 2 ins.,diam., 30 ins., in the
 ground, for the cor., of secs., 17, 18, 19 and 20,
 marked on brass cap



raise a mound of stone, 3 ft.base, 1½ ft.high, W.of cor.

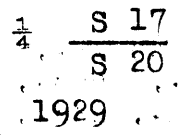
Land: rough and rolling mountains.
 Soil: rocky, 4th., and 3rd. rate.
 Timber: scattered paloverde.
 Undergrowth: greasewood, catclaw, cacti.

S.89°50'E. on random line bet.secs.,17 and 20.

40.00 Set temp., ¼ sec.cor.,
 80.20 Fall 21 lks., S. of the cor., of secs., 16, 17, 20 and 21.

Thence
 N.89°59'W. on true line bet.secs.,17 and 20.
 Over rolling desert, thru scattered timber and undergrowth.

0.75 Gully, course S.,
 6.00 Low spur, slopes SE.,
 22.00 Wash, 40 lks.,wide, course S.,
 32.00 Wash, 50 lks.,wide, course SE., Asc., NE.slope 40 ft.,
 40.10 Set an iron post, 3 ft.long, 1 in.,diam., 18 ins., in the
 ground, to bedrock, with marked stone (X) alongside,
 supported in a mound of stone 4 ft.base, 1½ ft.,high,
 for ¼ sec.cor., with brass cap marked



54.50 Asc., along NE.slope 80 ft.,
 Wash, 10 lks.,wide, course NE.
 59.00 Rocky spur, extends NW. Desc., 20 ft.,
 70.00 Gully, course N., Asc., 40 ft.,
 75.00 Low divide, bears N. and S., Desc., 30 ft.,
 80.20 The cor., of secs., 17, 18, 19 and 20.

Land: rolling and broken.
 Soil: gravelly and rocky, 3rd. rate.
 Timber: scattered paloverde.
 Undergrowth: greasewood, catclaw, cacti.

chains S.89°54'W. on random line bet.secs.,18 and 19. .

40.00 Set temp., $\frac{1}{4}$ sec.cor.,

79.63 Fall 21 lks., S. of the cor., of secs., 13, 18, 19 and 24 on the W. bdy., of the Tp., described in Book "A" of this group

Thence S.89°57'E. on true line bet.secs.,18 and 19. Over rolling and broken hills, thru scattered undergrowth. Asc., gradual W. slope 60 ft.,

20.50 Small spur, slopes SW. Desc., 60 ft.,

28.60 Gully, course S., Asc., 50 ft.,

33.00 Spur, slopes S., Desc., 30 ft.,

39.63 Set an iron post, 3 ft.long, 1 in.,diam., 28 ins., in the ground, for $\frac{1}{4}$ sec.cor., marked on brass cap

$\frac{1}{4}$ S 18
S 19

1929

raise a mound of stone, 3 ft. base, 2 ft. high, N. of cor.

43.50 Draw, course S., Asc., SW.slope 50 ft.,

50.50 Spur, slopes S., Desc., SE.slope 40 ft.,

56.00 Drain, course SW., Asc., gradual slope 40 ft.,

60.00 Old road, bears NE. and SW.,

79.00 Drain, course NW.

79.63 The cor., of secs., 17, 18, 19 and 20.

Land: broken and rolling hills.
Soil: rocky, 2nd. and 3rd. rate.
Timber: scattered paloverde.
Undergrowth: greasewood, cacti., catclaw.

N.0°03'W. bet.secs.,17 and 18.
Over rolling land, thru scattered undergrowth. Asc., SW.slope 30 ft.,

6.00 Low spur, slopes W., Divide, bears SE. and W., Desc., 50 ft.,

14.70 Old road, bears W. and E.,

16.50 Ravine, course E., Asc., 60 ft.,

26.00 Small spur, slopes SW., Along W. slope.

30.00 Head of small draw, course SW., Asc., 60 ft.,

40.00 Set an iron post, 3 ft. long, 1 in., diam., 8 ins., in the ground, to bedrock, with marked (X) stone, alongside, supported in a mound of stone, 3 ft. base, 2 ft. high, for $\frac{1}{4}$ sec.cor., marked on brass cap

$\frac{1}{4}$
S 18 | S 17

1929

45.00 Asc., SE.slope 45 ft.,

56.30 Spur, slopes E., Desc., 75 ft.,

56.30 Draw, course SE., Asc., S. slope 70 ft.,

65.00 Low divide, bears E. and W., Asc., gradually along W. slope,

80.00 Top of spur, extending N., Set an iron post, 3 ft. long, 2 ins.; diam., 6 ins., in the ground, to bedrock, with marked stone alongside, supported in a mound of stone 4 ft. base, 2 $\frac{1}{2}$ ft. high, for the cor., of secs., 7, 8, 17 and 18, marked on brass cap

T 6 N R 7 W
S 7 | S 8
S 18 | S 17

1929

chains

Land: rolling and broken hills.
Soil: rocky, 3rd. rate.
Timber: paloverde.
Undergrowth: greasewood, catclaw, cacti.

S. 89° 59' E. on random line bet. secs., 8 and 17.

40.00 Set temp., 1/4 sec. cor.,
80.18 Fall 3 lks., S. of the cor., of secs., 8, 9, 16 and 17.

Thence

West on true line bet. secs., 8 and 17.
Over broken land, thru scattered undergrowth.

18.50 Asc., NE. slope 140 ft.,
34.20 Spur, slopes N., Desc., W. slope 110 ft.,
40.09 Gully, course N.,
Set an iron post, 3 ft. long, 1 in., diam., 26 ins., in the
ground, for 1/4 sec. cor., marked on brass cap

1/4 S 8
S 17

1929

raise a mound of stone, 2 ft. base, 1 1/2 ft. high, N. of cor.

47.50 Desc., SW. slope 20 ft.,
Shallow draw, course N. 20° W., Asc., gradual NE. slope 50 ft.
65.00 Change of slope to NW., Desc., 15 ft.,
67.00 Gully, course N., Asc., 40 ft.,
80.18 The cor., of secs., 7, 8, 17 and 18.

Land: broken and rolling hills.
Soil: gravelly and rocky, 2nd. and 3rd. rate.
Timber: scattered paloverde.
Undergrowth: greasewood, cacti.

N. 89° 57' W. on random line bet. secs., 7 and 18.

40.00 Set temp., 1/4 sec. cor.,
79.60 Fall 7 lks., N. of the cor., of secs., 7, 12, 13 and 18, on the
W. bdy., of the Tpt., described in Book "A" of this
group.

Thence

East on true line bet. secs., 7 and 18.
Over broken land, thru scattered undergrowth.

4.50 Asc., 20 ft.,
39.60 Spur, slopes N., Desc., NE. slope 190 ft.,
Set an iron post, 5 ft. long, 1 in., diam., 28 ins., in the
ground, for 1/4 sec. cor., marked on brass cap

1/4 S 7
S 18

1929

raise a mound of stone, 3 ft. base, 1 1/2 ft. high, N. of cor.

40.50 Draw, course NW., Asc., SW. slope 100 ft.,
50.30 Spur, extends SE., Desc., E. slope 100 ft.,
55.00 Along gradual SE. slope.
64.30 Drain, course S.,
70.00 Wash, course N., Asc., W. slope 80 ft.,
79.60 The cor., of secs., 7, 8, 17 and 18.

Land: broken and rolling hills.
Soil: gravelly and rocky, 2nd. and 3rd. rate.
Timber: scattered paloverde.
Undergrowth: greasewood, catclaw, cacti.

subdivisions of T.6 N., R.7 W.,

chains

N.0°03'W. bet.secs.,7 and 8.

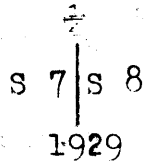
Over rolling hills, thru scattered undergrowth.

Asc., along spur,40 ft.,

6.00 Desc., N. slope 150 ft.,

30.30 Wash, 15 lks.,wide, course NW., Over desert land, draining NW.,

40.00 Set an iron post,3 ft.long,1 in.,diam., 28 ins.,in the ground, for $\frac{1}{2}$ sec.cor., marked on brass cap

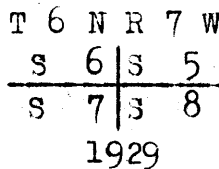


raise a mound of stone,2 ft.base,1 $\frac{1}{2}$ ft.high,W.of cor.

53.40 Drain, course NW.

64.00 Wash, 2.00 chs.,wide, course W.,

80.00 Set an iron post,3 ft.long,2 ins.,diam., 30 ins.,in the ground, for the cor.,of secs.,5,6,7 and 8, marked on brass cap



raise a mound of stone,2 ft.base,1 $\frac{1}{2}$ ft.high,W.of cor.

Land: rolling and desert.

Soil: gravelly and rocky, 1st. and 2nd.rate.

Timber: scattered paloverde.

Undergrowth: greasewood, cacti.

East on random line bet.secs.,5 and 8.

40.00 Set temp., $\frac{1}{4}$ sec. cor.,

80.10 Fall 12 lks.,N. of the cor.,of secs.,4,5,8 and 9.

Thence

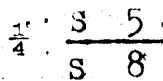
N.89°55'W. on true line bet.secs.,5 and 8.

Over desert land,thru scattered undergrowth.

23.50 Drain, course S. Asc., E. slope 100 ft.,

32.50 Top of hill, extending N., Desc., W. slope 100 ft.,

40.05 Set an iron post,3 ft.long,1 in.,diam.,30 ins.,in the ground, for $\frac{1}{4}$ sec.cor., marked on brass cap



1929

raise a mound of stone,2 ft.base,1 $\frac{1}{2}$ ft.high,N.of cor.

Desc., gradual W. slope 50 ft.,

42.50 Drain, course SW.,

60.00 Over level desert.

80.10 The cor.,of secs.,5,6,7 and 8.

Land: desert, hills.

Soil: loam and rocky, 1st. and 3rd.rate.

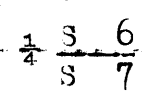
Timber: none.

Undergrowth: greasewood.

Subdivisions of T.6 N.; R.7 W.

BOOK 3879

chains
 N.89°52'W. on true line bet. secs., 6 and 7, objective cor., visible.
 Over desert land, thru scattered undergrowth.
 Desc., gradually.
 40.00 Set an iron post, 3 ft. long, 1 in., diam., 30 ins., in the ground, for $\frac{1}{4}$ sec. cor., marked on brass cap

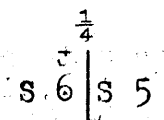


1929

raise a mound of stone, 2 ft. base, 1 $\frac{1}{2}$ ft. high, N. of cor.

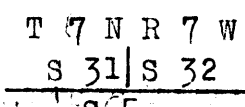
78.10 Old road, bears N., and S.,
 79.56 The cor., of secs., 1, 6, 7 and 12, on the W., bdy., of the Tp., described in Book "A" of this group
 Land: desert.
 Soil: gravelly and sandy, 2nd. rate.
 Timber: none.
 Undergrowth: greasewood, cacti.

From the cor., of secs., 5, 6, 7 and 8.
 N.0°03'W. on true line bet. secs., 5 and 6.
 Over desert land, thru scattered undergrowth.
 37.00 Wash, 50 lks., wide, course W., Asc., 10 ft.,
 40.00 Set an iron post, 3 ft. long, 1 in., diam., 20 ins., in the ground, to bedrock, with marked (X) stone alongside, supported in a mound of stone, 3 ft. base, 16 ins., high, for $\frac{1}{4}$ sec. cor., marked on brass cap



1929

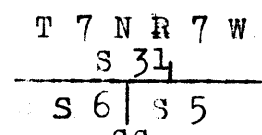
52.00 Asc., SE. slope 90 ft.,
 Spur, extends W., shallow saddle, draining NW. and S., bears E., about 10 chs., dist.,
 Desc., N. slope 90 ft.,
 64.00 Wash, course NW., along gradual W. slope.
 81.40 Wash, 30 lks., wide, course W.,
 85.13 Intersect the S., bdy., of sec., 31, T.7 N.; R.7 W., 10.30 chs., S.89°57'W., of the cor., of secs., 5, 6, 31 and 32, which is an iron post, 3 ins., diam., 12 ins., above ground, properly marked on brass cap. As this cor., now refers to secs., 31 and 32 only, alter marks on brass cap to read



CC
T 6 N
1929

A wire fence extends E., and W.,

At point of intersection set an iron post, 3 ft. long, 2 ins., diam., 28 ins., in the ground, for closing cor. of secs., 5 and 6, marked on brass cap



CC
T 6 N
1929

raise a mound of stone, 3 ft. base, 2 ft. high, S. of cor.,

Subdivisions of T.6 N., R.7 W.,

chains

A wire fence extends E., and W.,

Land: desert and rolling.
 Soil: sandy and rocky, 2nd., and 3rd. rate.
 Timber: scattered palo verde.
 Undergrowth: greasewood, cacti, catclaw.

The original $\frac{1}{4}$ sec. cor., of secs. 5 and 32 is an iron post, 1 in., diam., 1 ft. above ground, supported in a mound of stone, and properly marked on brass cap. As this cor., now refers to sec., 32 only, alter marks on brass cap to read

$$\frac{1}{4} \text{ S } 32$$

1914.

At midpoint on the N., bdy., of sec., 5, 10.30 chs., S. 89° 57' W., of the above $\frac{1}{4}$ sec. cor., of sec., 32, set an iron post, 3 ft. long, 1 in., diam., 20 ins., in the ground, with marked (X) stone alongside, supported in a mound of stone, 2 ft. base, 1 ft. high, for $\frac{1}{4}$ sec. cor. of sec., 5 only, marked on brass cap.

$$\frac{1}{4} \text{ S } 5$$

1929

Wire fencing extends E., and W.,

The original witness to $\frac{1}{4}$ sec. cor. of secs., 6 and 31, is an iron post, 1 in., diam., 12 ins., above ground, properly marked on brass cap. As this W.C., now refers to point for $\frac{1}{4}$ sec. cor. of sec. 31 only, alter marks on brass cap to read

$$\text{WC } \frac{1}{4} \text{ S } 31$$

1914.

At 40.00 chs., in departure from the closing cor., of secs. 5 and 6, and 10.80 chs. S. 89° 57' W. from W.C. to $\frac{1}{4}$ sec. cor., of sec., 31, set an iron post, 3 ft. long, 1 in., diam., 28 ins., in the ground, for $\frac{1}{4}$ sec. cor., for sec. 6 only, marked on brass cap

$$\frac{1}{4} \text{ S } 6$$

1929

raise a mound of stone, 2 ft. base, 1½ ft. high, S. of cor.,

Wire fencing extends E., and W.,

Boundaries of T.6 N.,R.7 W.,

BOOK 3879

Latitudes, Departures and closing Errors.

Line Designated	True Course	Distance	Latitudes		Departures	
			N.	S.	E.	W.
South Bdy.	S.89°59'W.	479.57		0.14		479.57
West Bdy.,	North	484.80	484.80			
South Bdy. North Bdy.	N.89°57'E.	479.69	0.42		479.69	
East Bdy.	South	485.92		485.92		
Convergency					0.49	
Totals			485.22	486.06	480.18	479.57
				485.22	479.57	
Error in latitude			0.84			
Error in departure					0.61	

GENERAL DESCRIPTION

The township is comprised of broken and mountainous land, varying from rolling hills to sloping desert. The country is dry and arid, without water and supporting only a stunted growth of desert timber and cactus.

Some mineral prospecting has been carried on in the past, but without tangible result.

BOOK 3879

CERTIFICATE OF UNITED STATES SURVEYOR.

I, Dupree R. Averill, U. S. Surveyor, hereby certify upon honor that, in pursuance of special instructions received from the District Cadastral Engineer, for Group 156, Arizona bearing date of the 23rd day of October, 1928, I have well, faithfully, and truly in my own proper person, and in strict conformity with said instructions, the Manual of Surveying Instructions, and the laws of the United States, surveyed all those parts or portions of _____
the East Boundary and Subdivision Lines of
Township 6 North, Range 7 West.
 altered all those corner monuments on the South Boundary of Township 7 North, Range 7 West and established all those quarter section corners on the North Boundary of
Township 6 North, Range 7 West of the Gila and Salt River Base and Meridian, in the State of Arizona, which are represented in the foregoing field notes ^{and by diagram on page 1 hereof} as having been executed by me, and under my direction; and that all the corners of said survey have been established and perpetuated ^{or altered} in strict accordance with the Manual of Surveying Instructions, and the special written instructions of the District Cadastral Engineer, for Group 156, Arizona and in the specific manner described in the field notes, and that the foregoing are the original field notes of such survey, corner alteration and establishment.

Place: Yuma, Arizona

Date: June 13, 1929

Dupree R. Averill
U. S. Surveyor.

APPROVAL.

OFFICE OF U. S. SUPERVISOR OF SURVEYS,

Denver, Colo., January 13, 1930.

The foregoing field notes of the survey of the East Boundary and
Subdivision Lines of Township 6 North, Range 7 West
 of the alteration of corner monuments on the South Boundary of Township 7 North, Range 7 West
 and of the establishment of quarter section corners on the North Boundary of Township 6 North, Range 7 West
 of the Gila and Salt River Base and Meridian, in the State of Arizona
 executed by Dupree R. Averill, U.S. Surveyor
 under his special instructions dated October 23, 1928 for Group 156, Arizona, having been critically examined, and the necessary corrections and explanations made, the said field notes, and the surveys, ^{and corner alteration and establishment} they describe, are hereby approved.

Wm. H. Johnson
U. S. Supervisor of Surveys.

I certify that the foregoing transcript of the field notes of the above described surveys in _____, has been correctly copied from the original notes on file in this office.

~~U. S. Supervisor of Surveys.~~