

FIELD NOTES

BOOK 3931

OF THE RESURVEY OF

Part of the North Boundary

and ALL of

South Boundary

East Boundary

and

Subdivision Lines

of

Township 2 North, Range 4 West

Of the Gila and Salt River Base and Meridian,

In the State of Arizona

EXECUTED BY

Karl L. Siebecker, U.S. Surveyor

In the capacity of U. S. Surveyor, ^{Supplemental} under Special Instructions dated February 16, 1931, issued by the District Cadastral Engineer to govern ^{re} surveys included in Group No. 164 Arizona, which were approved by the Commissioner of the General Land Office, February 26, 1931, and Assignment Instructions dated March 28, 1931.

ReSurvey commenced April 2, 1931.

ReSurvey completed April 14, 1931.

3931

3931

INDEX DIAGRAM.

Township , *Range*

6	5	4	3	2	1
7	8	9	10	11	12
18	17	16	15	14	13
19	20	21	22	23	24
30	29	28	27	26	25
31	32	33	34	35	36

Book "G"
 Group 164 Arizona
 INDEX DIAGRAM

BOOK 3931

						22	23
	6 70	5 58	4 50	3 41	2 32	1 20	
			49	40		19	
	70 69	69	57 58	49	40	31 32	
	7 68	8 57	9 48	10 39	11 31	12 18	
	67	66 67	56	47	38 39	29 30	
	18 66	17 55	16 46	15 38	14 29	13 17	
	65 64	64	T.2N.- 54 55	R.4W.37 45 46	36 37	28	
	19 63	20 53	21 45	22 36	23 28	24 16	
	63 62	62	52 53	44	35	26 27	
	30 61	29 52	28 43	27 34	26 26	25 16	
	60	59 60	51 42	42	33 34	25 15	
	31 59	32 50	33 41	34 33	35 24	36 15	
	5 58	6	7 8	9 32	10	11 14	

———— Resurveyed under this group.

———— Accepted, surveyed lines.

----- Unsurveyed.

▭ Areas surveyed as per accepted plats on file.

Book "G"
 Group 164 Arizona
 DATE DIAGRAM
 (1931)

BOOK 3931

Resurveyed in 1915

6	5	4	3	2	1
<i>April 13</i>	<i>April 13</i>	<i>April 13</i>	<i>April 3</i>	<i>April 3</i>	<i>April 2</i>
7	8	9	10	11	12
<i>April 13</i>	<i>April 13</i>	<i>April 13</i>	<i>April 3</i>	<i>April 6</i>	<i>April 6</i>
18	17	16	15	14	13
<i>April 8</i>	<i>April 8</i>	<i>T.2N.</i> <i>April 9</i>	<i>R.A.W.</i> <i>April 9</i>	<i>April 10</i>	<i>April 10</i>
19	20	21	22	23	24
<i>April 7</i>	<i>April 8</i>	<i>April 9</i>	<i>April 14</i>	<i>April 14</i>	<i>April 11</i>
30	29	28	27	26	25
<i>April 7</i>	<i>April 9</i>	<i>April 4</i>	<i>April 14</i>	<i>April 14</i>	<i>April 11</i>
31	32	33	34	35	36
<i>April 7</i>	<i>April 7</i>	<i>April 7</i>	<i>April 14</i>	<i>April 14</i>	<i>April 14</i>

April 2 *April 2*

April 2
April 6
April 6
April 6
April 11
April 11
April 14

Resurveyed in 1915

————— Resurveyed under this group by Karl L. Siebecker, U.S. Surveyor, on dates (1931) shown thereon. Notes herein.

————— Accepted, surveyed lines.

The resurveys herein described were executed on dates shown on diagram on page 2 hereof, by Karl L. Siebecker U.S. Surveyor, using a Gurley solar transit No. 20120, conforming to the standard specifications of the General Land Office. The horizontal circle has a diameter of $5\frac{3}{4}$ ins., with two double opposite verniers reading to $30''$ of arc; the vertical circle has a diameter of $4\frac{1}{2}$ ins., with one double vernier, reading to single minutes of arc; the telescope has fixed stadia wires, ratio 1:32, with focal constant of 1.19 lks.

The instrument is equipped with the improved Smith solar attachment; radius of latitude arc $2\frac{1}{2}$ ins., and of the declination arc 3.1 ins.; each with verniers reading to single minutes of arc.

The instrument was approved by the district cadastral engineer for the Calif.-Arizona district, at Phoenix, Arizona, February 16, 1931, subject to satisfactory field tests of same.

The directions of the lines were determined by solar transit method. The measurements were made with a Lallie steel tape, 5 chs. in length, graduated every link for the first 100 lks., and thereafter at intervals of 10 lks. The tape was tested by comparison with a Lufkin standard tape and found correct. The measurements were made on the slope, vertical angles determined by clinometer, and the slope distances properly reduced to horizontal equivalents for entry in the field notes.

The data furnished with the special instructions gives the geographic position of the SE. cor. of T.2 N., R.4 W. as in lat. $33^{\circ}27'46''$ N., long. $112^{\circ}36'30''$ W.

March 31, 1931: examine the adjustment of the transit and correct all errors, then, to test the solar apparatus by comparing its indications, resulting from a.m. and p.m. observations, with a meridian determined by Polaris observations, proceed as follows:

March 31, 1931: at the $\frac{1}{4}$ sec. cor. of secs. 4 and 33, T8.1 and 2 N., R.4 W., lat. $33^{\circ}27'46''$ N., long. $112^{\circ}43'08''$ W., at 6h. 59.3m.; p.m., l.m.t.; observe Polaris at western elongation, making six observations, three each with the telescope in direct and reversed positions, and mark the mean point in the line thus determined by a tack in a stake driven firmly in the ground about 10 chs. N.

Azimuth of Polaris at western elong. = $1^{\circ}16'30''$

April 1, 1931: at 7 a.m. lay off the azimuth of Polaris $1^{\circ}16\frac{1}{2}'$ to the east and mark the meridian thus determined by a tack in a stake driven firmly in the ground about 10 chs. N.

At 8h.00m., a.m., app. t., set off $33^{\circ}28'$ N. on the lat. arc, $4^{\circ}21'$ N. on the decl. arc, and orient the transit with the solar. The line of sight agrees with true meridian.

At app. noon, with the lat. arc unchanged, observe the sun on the meridian, and obtain a reading of $4^{\circ}24\frac{1}{2}'$ N. on the decl. arc, which agrees with the computed declination of the sun.

At 4h.00m., p.m., app. t., with the lat. arc unchanged, set off $4^{\circ}29'$ N. on the decl. arc, and orient the transit with the solar. The line of sight agrees within 1' with the true meridian.

As all of the observations made during the usual hours of solar work define positions for meridian which agree within 1' with the true meridian, conclude that the instrument is in satisfactory adjustment.

Resurvey of South Boundary of Township 2 North, Range 4 West

Chains The south boundary of T.2 N., R.4 W. was surveyed due East by R.C.Powers, U.S.D.S. in 1883, establishing the 1/4 sec.cor.of secs.6 and 31 at 39.53 chs., then establishing sec. and 1/4 sec.cors. alternately, at 40 ch. intervals on the remainder of the line.

No retracement or resurvey of any part of this Tp. bdy. is of record.

The following notes describe a dependent resurvey of the entire line, reconstructing all existing cor.monuments with brass capped iron posts with original reference, and reestablishing all missing cor.monuments at proportional intervals between existing cors., retaining original reference of same, and monumenting with brass capped iron posts.

Retracement for Resurvey.

From original cor. of Ts.1 and 2 N.,Rs.3 and 4 W., West, on random line, bet. secs. 1 and 36.

40.00 Find no trace of original 1/4 sec. cor. Set temp. cor. and continue line and measurement.

80.13 Fall 16 lks. N. of original cor.of secs.1,2,35 and 36.

True course and dist.: - N.89°53'E., 80.13 chs.

West, on random line, searching at record intervals for the original cors., and setting temp. cors. at such intervals.

find no trace of any original cor. until at

280.07 Fall 8 lks. S. of original 1/4 sec.cor. of secs.5 and 32.

True course and dist.: - S.89°59'E., 280.07 chs., which, to maintain original proportion between cor. intervals gives seven intervals of 40.01 chs. each for the reestablishment of the missing cors. on this portion of the Tp. bdy.

West, on random line, bet. secs. 5 and 32 (W. 1/4)

40.00 Find no trace of original cor.of secs.5,6,31 and 32. Set temp. cor. and continue line and measurement bet. secs. 6 and 31 (E. 1/4)

80.00 Intersect the original 1/4 sec.cor. of secs.6 and 31.

True course and dist.: - East, 80.00 chs., which, to maintain original proportion bet. cor. intervals, gives two intervals of 40.00 chs. each for the reestablishment of the missing sec. cor.

West, on random line, bet. secs. 6 and 31 (W. 1/4)

39.93 Fall 31 lks. S. of the cor. of Ts.1 & 2 N.,Rs.4 & 5 W.

True course and dist.: - S.89°33'E., 39.93 chs.

Resurvey of South Boundary of Township 2 North, Range 4 West

Chains The cor. of Ts.1 & 2 N.,Rs.4 & 5 W.,reconstructed in 1915 is an iron post, 3 ins. in diam.,projecting 12 ins. above ground, firmly set, mkd. on brass cap and witnessed as described in the official record.

Thence

S.89°33'E., on true line, bet. secs.6 and 31 (W.½)

Over rolling land, thru patches of scattering timber and dense undergrowth.

21.30 Wash, 10 lks. wide, course SW.

22.80 Road, bears NE. and SW.

24.40 Wash, 20 lks. wide, course SW.

35.50 Same road, bears NW. and SE.

39.93 Intersect the original ¼ sec.cor. of secs.6 and 31,which which is a mound of earth, with decayed stub of old wood cor. post in its center. The upper part of the post, 3 ins. square, 18 ins.long, faintly mkd., is lying on the ground alongside the mound.

Reconstruct this cor. monument as follows: remove the mound, and in center of its position reset the upper part of the old wood post, and alongside same, set an iron post, 3 ft. long, 1 in. in diam., 28 ins. in the ground, for ¼ sec.cor.of secs.6 & 31, with brass cap mkd.

S 31

S 6

1931

No bearing trees available. Dig pits, 18x18x12 ins., E.and W. of cor.,3 ft. dist.

Thence

East, on true line, bet. secs. 6 and 31 (E.½)

Over rolling land, thru patches of scattering timber and dense undergrowth.

3.00 Road, bears NE. and SW.

7.30 Same road, bears NW. and SE.

11.50 Wash, 25 lks. wide, course S.

21.30 Same road, bears NE. and SW.

21.40 Wash, 10 lks. wide, course SW.

37.50 Same road, bears NW. and SE.

40.00 (Proportional dist.) Set an iron post, 3 ft. long, 2 ins. in diam., 28 ins. in the ground, for reestablished cor. of secs.5,6,31 and 32, with brass cap mkd.

T2N R4W

S31 S32

S6 S5

T1N

1931

Resurvey of South Boundary of Township 2 North, Range 4 West

Chains

from which
 an ironwood, 6 ins. in diam., bears N.12°W., 406.
 lks. dist., mkd. T2N R4W S31 BT

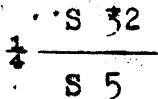
No other bearing trees available.
 Dig pits, 18x18x12 ins., in each sec., 3 ft. dist.

Land, rolling.
 Soil, gravelly loam, 1st and 2nd rate.
 Timber, paloverde, ironwood, mesquite, and catclaw.
 Undergrowth, same, with greasewood, cacti, and ocotillo.

East, on true line, bet. secs. 5 and 32 (W. $\frac{1}{2}$)

Over rolling land, thru patches of scattering timber
 and dense undergrowth.

- 0.53 Road, bears N. and S.
- 8.10 Same road, bears NE. and SW.
- 15.80 Wash, 10 lks. wide, course SW. Road, bears NW. and SE.
- 23.60 Same road, bears NE. and SW.
- 33.70 Wash, 20 lks. wide, course S.
- 40.00 Intersect the original $\frac{1}{4}$ sec. cor. of secs. 5 and 32,
 which is a decayed wood post, unmarked, 4 ins. square,
 projecting 10 ins. above a small mound of earth,
 midway between faint traces of pits.
 Reconstruct this cor. monument as follows:
 remove the mound, and alongside the old wood post,
 set an iron post, 3 ft. long, 1 in. in diam., 28 ins. in
 the ground, for $\frac{1}{4}$ sec. cor. of secs. 5 and 32, with
 brass cap mkd.



1931

from which

a paloverde, 16 ins. in diam., bears N.40 $\frac{3}{4}$ °E., 262
 lks. dist., mkd. $\frac{1}{4}$ S32 BT

a paloverde, 6 ins. in diam., bears S.30 $\frac{1}{4}$ °E., 203
 lks. dist., mkd. $\frac{1}{4}$ S5 BT

Thence

S.89°59'E., on true line, bet. secs. 5 and 32 (E. $\frac{1}{2}$)

Over level land, thru scattering timber and patches of
 dense undergrowth.

- 1.00 Road, bears NW. and SE.
- 9.60 Same road, bears NE. and SW. and crosses and recrosses
 the Tp. bdy. 5 times bet. this pt. and sec. cor.
- 27.80 Wash, 5 lks. wide, course S.
- 37.80 Wash, 10 lks. wide, course S.
- 40.01 (Proportional dist.) Set an iron post, 3 ft. long, 2 ins.
 in diam., 28 ins. in the ground, for reestablished
 cor. of secs. 4, 5, 32 and 33, with brass cap mkd.

Resurvey of South Boundary of Township 2 North, Range 4 West

Chains

T2N R4W
S32 | S33
S5 | S4
T1N

1931

from which

a paloverde, 6 ins. in diam., bears N.50 $\frac{1}{2}$ °E., 389
lks. dist., mkd. T2N R4W S33 BT

an ironwood, 6 ins. in diam., bears S.44 $\frac{1}{2}$ °E., 187
lks. dist., mkd. T1N R4W S4 BT

a paloverde, 4 ins. in diam., bears S.35 $\frac{1}{2}$ °W., 200
lks. dist., mkd. T1N R4W S5 BT

a paloverde, 18 ins. in diam., bears N.10 $\frac{3}{4}$ °W., 552
lks. dist., mkd. T2N R4W S32 BT

Land, rolling and level.

Soil, gravelly loam, 1st and 2nd rate.

Timber, paloverde, ironwood, mesquite, and catclaw.

Undergrowth, same, with greasewood, cacti, and ocotillo.

S.89°59'E., on true line, bet. secs. 4 and 33.

Over level land, thru scattering timber and patches of
dense undergrowth.

0.20 Enter road, bears NW. and E. Thence along road.

7.90 Wash, 10 lks. wide, course S.

20.00 NW. cor. of clearing bears S. 30 lks. dist.

25.10 Wash, 15 lks. wide, 2 ft. deep, course S.

30.18 Fence cor. bears S. 30 lks. dist., from which woven wire
fences extend E. and S. enclosing Wiggin's orange and
lemon grove.

40.01 (Proportional dist.) Set an iron post, 3 ft. long, 1 in.
in diam., 48 ins. in the ground, for reestablished $\frac{1}{4}$
sec. cor. of secs. 4 and 33, with brass cap 12 ins.
below surface of road, mkd.

S 33
 $\frac{1}{4}$ ———
S 4

1931

This cor. monument being in road, establish four witness
cors. to same, each an iron post, 3 ft. long, 1 in. in
diam., set and mkd. on brass cap as follows:

at a point N.45°E., 61 lks. dist., set 28 ins. in the
ground, and mkd. on brass cap

S 33
 $\frac{1}{4}$ ———
S 4

WC
1931

at a point S.45°E., 61 lks. dist., set 36 ins. in the
ground, brass cap flush with surface of N. and S. road,
and mkd.

Resurvey of South Boundary of Township 2 North, Range 4 West

Chains

WC
 S 33
 1/4
 S 4
 1931

at a point S.45°W., 61 lks. dist., set 28 ins. in the ground, and mkd. on brass cap

WC
 S 33
 1/4
 S 4
 1931

at a point N.45°W., 61 lks. dist., set 28 ins. in the ground, and mkd. on brass cap

S 33
 1/4
 S 4
 WC
 1931

Continue over level land, along road bearing E. and W.

40.20 Fence cor. bears S. 30 lks. dist., from which woven wire fences extend W. and S. enclosing Wiggin's orange and lemon grove.

40.30 Road, bears N. and S. Continue along E. & W. road.

80.02 (Proportional dist.) Set an iron post, 3 ft. long, 2 ins. in diam., 42 ins. in the ground, for reestablished cor. of secs. 3, 4, 33 and 34, with brass cap 6 ins. beneath the surface of the road, mkd.

T2N RAW
 S33 | S34
 S4 | S3
 TLN

1931

This cor. monument being in a road, establish four witness cors. to same, each an iron post, 3 ft. long, 1 in. in diam., set 28 ins. in the ground, and mkd. on brass cap as follows:

at a point N.45°E., 61 lks. dist., with brass cap mkd.

T2N RAW
 S33 | S34
 S4 | S3
 TLN
 WC

1931

at a point S.45°E., 61 lks. dist., with brass cap mkd.

WC
 T2N RAW
 S33 | S34
 S4 | S3
 TLN

1931

Resurvey of South Boundary of Township 2 North, Range 4 West

Chains

at a point S.45°W., 61 lks. dist., with brass cap mkd.

WC
 T2N RAW
 S33 | S34
 S4 | S3
 TLN
 1931

at a point N.45°W., 61 lks. dist., with brass cap mkd.

WC
 T2N RAW
 S33 | S34
 S4 | S3
 TLN
 1931

Land, level.
 Soil, gravelly loam, 1st and 2nd rate.
 Timber, paloverde, ironwood, and mesquite.
 Undergrowth, same, with greasewood.

S.89°59'E., on true line, bet. secs. 3 and 34.

Over level land, thru scattering timber and patches of dense undergrowth, along road, bearing E. and W.

17.45 Road, bears N. and S. Leave E. & W. road which here bears off a slight dist. to SE. thence E.

32.00 Wash, 30 lks. wide, course S.

36.45 House, bears S. about 5 chs. dist.

40.01 (Proportional dist.) Set an iron post, 3 ft. long, 1 in. in diam., 28 ins. in the ground, for reestablished 1/4 sec. cor. of secs. 3 and 34, with brass cap mkd.

S 34
 1/4 ———
 S. 3

1931

from which

a paloverde, 7 ins. in diam., bears S. 30 1/4° E., 294 lks. dist., mkd. 1/4 S3 BT

a paloverde, 4 ins. in diam., bears N. 61 1/4° W., 310 lks. dist., mkd. 1/4 S34 BT

Continue over level land, thru scattering timber and patches of dense undergrowth.

80.02 (proportional dist.) Set an iron post, 3 ft. long, 2 ins. in diam., 28 ins. in the ground, for reestablished cor. of secs. 2, 3, 34 and 35, with brass cap mkd.

T2N RAW
 S34 | S35
 S3 | S2
 TLN
 1931

from which

Resurvey of South Boundary of Township 2 North, Range 4 West

Chains	<p>a paloverde, 5 ins. in diam., bears S. $82\frac{1}{2}^{\circ}$ E., 238 lks. dist., mkd. T1N R4W S2 BT</p> <p>a paloverde, 10 ins. in diam., bears S. $62\frac{1}{2}^{\circ}$ W., 270 lks. dist., mkd. T1N R4W S3 BT</p> <p>a paloverde, 6 ins. in diam., bears N. 9° W., 83 lks. dist., mkd. T2N R4W S34 BT</p> <p>No other bearing tree available. Dig pits, 18x18x12 ins., in each sec., 3 ft. dist.</p> <p>Land, level. Soil, gravelly loam, 1st and 2nd rate. Timber, paloverde, ironwood, mesquite, and catclaw. Undergrowth, same, with greasewood.</p>
	<p>S. $89^{\circ}59'$ E., on true line, bet. secs. 2 and 35.</p> <p>Over gently rolling land, thru scattering timber and patches of dense undergrowth.</p>
2.25	Road, bears N. and S. Road intersection bears S. 40 lks. dist. from which roads extend W., N. and S.
5.65	Wash, 10 lks. wide, .2 ft. deep, course SW.
16.00	Wash, 10 lks. wide, course SW.
37.00	Road, bears NE. and S.
40.01	(Proportional dist.) Set an iron post, 3 ft. long, 1 in. in diam., 27 ins. in the ground, for reestablished $\frac{1}{4}$ sec. cor. of secs. 2 and 35, with brass cap mkd.
	<p>S 35</p> <p>$\frac{1}{4}$</p> <p>S 2</p> <p>1931</p> <p>from which</p>
	<p>a paloverde, 15 ins. in diam., bears N. $39\frac{3}{4}^{\circ}$ E., 261 lks. dist., mkd. $\frac{1}{4}$ S35 BT</p> <p>an ironwood, 14 ins. in diam., bears S. $7\frac{1}{2}^{\circ}$ E., 335 lks. dist., mkd. $\frac{1}{4}$ S2 BT</p>
	<p>Continue over gently rolling land, thru scattering timber and patches of dense undergrowth.</p>
41.55	Wash, 10 lks. wide, .2 ft. deep, course SW.
50.60	House, bears N. about 5 chs. dist. Edge of clearing bears N. about 3 chs. dist., extending E. about 3 chs.
63.00	Old road, bears NW. and SE.
80.02	Intersect the original cor. of secs. 1, 2, 35 and 36, which is a mound of earth, with decayed stub of old cor. post in center. Slight traces of pits in each sec. The upper portion of old wood post, 3 ins. square, mks. obliterated, is lying on the ground alongside the mound.
	<p>Reconstruct this cor. monument as follows: remove the mound, and in center of its position, reset the upper part of old wood post, and alongside same set an iron post, 3 ft. long, 2 ins. in diam., 27 ins. in the ground, for cor. of secs. 1, 2, 35 and 36, with brass cap mkd.</p>

Resurvey of South Boundary of Township 2 North, Range 4 West

Chains

T2N R4W
 S35 | S36
 S2 | S1
 T1N
 1931

from which

- a paloverde, 6 ins. in diam., bears N.36°W., 104 lks. dist., mkd. T2N R4W S35 BT
- a paloverde, 12 ins. in diam., bears N.44°E., 376 lks. dist., mkd. T2N R4W S36 BT
- a paloverde, 6 ins. in diam., bears S.16½°E., 134 lks. dist., mkd. T1N R4W S1 BT
- a paloverde, 8 ins. in diam., bears S.68½°W., 381 lks. dist., mkd. T1N R4W S2 BT

Land, gently rolling.
 Soil, gravelly loam, 2nd and 3rd rate.
 Timber, paloverde, ironwood, mesquite, and catclaw.
 Undergrowth, same, with greasewood.

N.89°53'E., on true line, bet. secs.1 and 36.

Over rolling land, thru scattering timber and patches of dense undergrowth.

40.06 (Midpoint) Set an iron post, 3 ft. long, 1 in. in diam., 30 ins. in the ground, for reestablished ¼ sec. cor. of secs. 1 and 36, with brass cap mkd.

S 36
 ¼ ———
 S 1
 1931

from which

- a paloverde, 10 ins. in diam., bears S.22¼°E., 148 lks. dist., mkd. ¼ S1 BT
- a paloverde, 10 ins. in diam., bears N.37½°W., 64 lks. dist., mkd. ¼ S36 BT

Continue over rolling land, thru scattering timber and patches of dense undergrowth.

45.00 Road, bears N. and S.

60.00 Road, bears NE. and SW.

64.60 Wash, 10 lks. wide, 6 ft. deep, course SW.

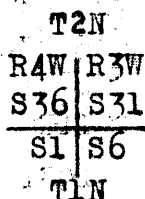
70.30 Wash, 120 lks. wide, 10 ft. deep, course SW.

80.13 Intersect the original cor. of Ts.1 and 2 N., Rs.3 and 4 W., which is a wood post, 3 ins. square, projecting 7 ins. above ground, firmly set, mkd. and witnessed as described in the official record.

Reconstruct this cor. monument as follows:
 alongside the old wood post, set an iron post, 3 ft. long, 3 ins. in diam., 30 ins. in the ground, for cor. of Ts.1 and 2 N., Rs.3 and 4 W., with brass cap mkd.

Resurvey of South Boundary of Township 2 North, Range 4 West

Chains



1931

from which

a paloverde, 5 ins. in diam., bears N.60 $\frac{1}{2}$ °E., 311 lks. dist., mkd. T2N R3W S31 BT

a paloverde, 10 ins. in diam., bears S.41 $\frac{1}{2}$ °E., 227 lks. dist., mkd. T1N R3W S6 BT

a paloverde, 6 ins. in diam., bears S.4 $\frac{1}{2}$ °W., 281 lks. dist., mkd. T1N RAW S1 BT

a paloverde, 5 ins. in diam., bears N.80°W., 179 lks. dist., mkd. T2N RAW S36 BT

Land, rolling.
Soil, gravelly loam, 2nd and 3rd rate.
Timber, paloverde, ironwood, and mesquite.
Undergrowth, same, with greasewood and cacti.

Resurvey of East Boundary of Township 2 North, Range 4 West

Chains The east boundary of T.2 N., R.4 W. was surveyed due north by R.C.Powers, U.S.D.S. in 1883, establishing common reference corners thereon at 40 ch. intervals, and establishing the cor. of Ts.2 & 3 N., Rs.3 & 4 W. at 480 chs. N. from cor. of Ts.1 & 2 N., Rs.3 & 4 W. No retracement or resurvey of any part of this Tp. bdy. is of record.

The following notes describe a dependent resurvey of the entire line, reconstructing all of the original cors. thereon with brass capped iron posts, retaining their original common reference. No cors. are missing.

Retracement for Resurvey.

- From the cor. of Ts.2 & 3 N., Rs.3 & 4 W.,
South, on random line, bet. secs. 1 and 6 (N. $\frac{1}{2}$)
- 40.16 Fall 12 lks. W. of original $\frac{1}{4}$ sec.cor.
True course and dist.: - N.0°10'W., 40.16 chs.
Thence
South, on random line, bet. secs.1 and 6, (S. $\frac{1}{2}$)
- 40.05 Fall 6 lks. W. of original cor. of secs.1, 6, 7 and 12.
True course and dist.: - N.0°05'W., 40.05 chs.

South, on random line, bet. secs. 7 and 12 (N. $\frac{1}{2}$)
- 40.12 Fall 19 lks. W. of original $\frac{1}{4}$ sec.cor.
True course and dist.: - N.0°16'W., 40.12 chs.
Thence
South, on random line, bet. secs. 7 and 12 (S. $\frac{1}{2}$)
- 39.92 Fall 30 lks. W. of original cor. of secs.7, 12, 13 and 18.
True course and dist.: - N.0°26'W., 39.92 chs.

South, on random line, bet. secs.13 and 18 (N. $\frac{1}{2}$)
- 39.95 Fall 29 lks. W. of original $\frac{1}{4}$ sec.cor.
True course and dist.: - N.0°25'W., 39.95 chs.
Thence
South, on random line, bet. secs.13 and 18 (S. $\frac{1}{2}$)
- 40.03 Fall 40 lks. W. of original cor. of secs.13, 18, 19 and 24.
True course and dist.: - N.0°34'W., 40.03 chs.

South, on random line, bet. secs. 19 and 24 (N. $\frac{1}{2}$)
- 40.20 Fall 23 lks. E. of original $\frac{1}{4}$ sec.cor.
True course and dist.: - N.0°20'E., 40.20 chs.
Thence

Resurvey of East Boundary of Township 2 North, Range 4 West

Chains South, on random line, bet. secs.19 and 24 (S. $\frac{1}{4}$)
 38.85 Fall 25 lks. E. of original cor. of secs.19, 24, 25 and 30.
 True course and dist.: - N.0°22'E., 38.85 chs.

South, on random line, bet. secs.25 and 30 (N. $\frac{1}{4}$)
 39.90 Fall 17 lks. W. of original $\frac{1}{4}$ sec. cor.
 True course and dist.: - N.0°15'W., 39.90 chs.

Thence

South, on random line, bet. secs.25 and 30 (S. $\frac{1}{4}$)
 39.91 Fall 22 lks. W. of original cor. of secs.25, 30, 31 and 36.
 True course and dist.: - N.0°19'W., 39.91 chs.

South, on random line, bet. secs. 31 and 36. (N. $\frac{1}{4}$)
 39.89 Fall 9 lks. E. of original $\frac{1}{4}$ sec. cor.
 True course and dist.: - N.0°08'E., 39.89 chs.

Thence

South, on random line, bet. sees. 31 and 36 (S. $\frac{1}{4}$)
 42.20 Fall 123 lks. E. of cor. of Ts.1 & 2 N., Rs.3 & 4 W.
 True course and dist.: - N.1°40'E., 42.22 chs.

Resurvey.

From the cor. of Ts.1 & 2 N., Rs.3 & 4 W., hereinbefore described,

N.1°40'E., on true line, bet. secs.31 and 36 (S. $\frac{1}{4}$)

Over rolling land, thru scattering timber, and patches of dense undergrowth.

5.70 Wash, 50 lks. wide, 10 ft. deep, course SW.

10.50 Wash, 100 lks. wide, 6 ft. deep, course SW.

13.00 Wash, 100 lks. wide, 6 ft. deep, course SW.

42.22 Intersect the $\frac{1}{4}$ sec. cor. of secs.31 and 36, which is a granite stone 5x10x10 ins. above ground, mkd. $\frac{1}{4}$ on W. face, and witnessed by a mound of stone W. of cor. The record description of this cor. monument is a wood post, witnessed by pits, and a mound of earth around post. The stone is evidently a reconstruction of the original cor. by some private surveyor. Reconstruct this cor. monument as follows: alongside the stone, set an iron post, 3 ft. long, 1 in. in diam., 28 ins. in the ground, for $\frac{1}{4}$ sec. cor. of secs.31 and 36, with brass cap mkd.

S36 | S31

Resurvey of the East Boundary of Tp. 2 N., Rg. 4 W.

Chains. and rebuild

the mound of stone W. of cor.

Thence, on new line and monument,

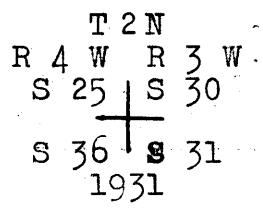
N. 0° 08' E., on a true line, bet. secs. 31 and 36, (N. 1/2)

Over rolling land thru patches of dense undergrowth and scattering timber.

20.50 Dry wash, 100 lks. wide, 15 ft. deep, course SE.

28.10 Same wash, course SW.

39.89 The cor. for secs. 25, 30, 31 and 36, which is a white quartz stone, 6x10x12 ins. above ground, mks. obliterated, witnessed as described in the official record. Alongside of and W. set an iron post, 3 ft. long, 28 ins. in the ground, for the cor. of secs. 25, 30, 31 and 36, with brass cap mkd.



and rebuild

mound of stone to 3 ft. base, 3 ft. high, W. of cor.

Land: rolling.

Soil: gravelly loam, rocky, 3rd rate.

Timber: paloverde, ironwood and mesquite.

Undergrowth: same, with greasewood.

N. 0° 19' W., on a true line, bet. secs. 25 and 30, (S. 1/2)

Over rolling and hilly land, thru scattering undergrowth.

7.40 Wash, 150 lks. wide, 15 ft. deep, course SW.

11.10 Old road, bears NE. and SW.

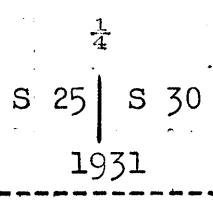
18.50 Wash, 75 lks. wide, 10 ft. deep, course SW.

20.00 Ascend 60 ft. over S. slope.

28.90 Top of knoll; continue along broken W. slope.

37.30 Descend 45 ft. over N. slope.

39.91 The 1/4 sec. cor., which is a granite stone, 10x12x10 ins. above ground, mkd. and witnessed as described in the official record. Alongside and W. of old cor., set an iron post, 3 ft. long, 1 in. in diam., 12 ins. in the ground to bed rock, with a cross (+) mkd. beneath the post, remaining length of which is in a mound of stone, 4 ft. base, for the 1/4 sec. cor., with brass cap mkd.



Thence on new line and monument,

N. 0° 15' W., on a true line, bet. secs. 25 and 30, (N. 1/2)

Resurvey of the East Boundary of Tp. 2 N., Rg. 4 W.

- Chains. Over rolling and hilly land, thru scattering undergrowth.
- 21.20 Wash, 10 lks. wide, 3 ft. deep, course SW.; still desc. 45 ft.
- 26.30 Ravine, 2 chs. wide, 20 ft. deep, course W.; asc. 200 ft.
- 39.90 The cor. for secs. 19, 24, 25 and 30, which is a mound of stone, 3 ft. base, 2 $\frac{1}{2}$ ft. high; no mkd. stone found. In center of mound set an iron post, 3 ft. long, 2 ins. in diam., 12 ins. in the ground to bed rock, with a cross (+) mkd. beneath the post, the remaining length of which is in a mound of stone, 4 ft. base, for the cor. of secs. 19, 24, 25 and 30, with brass cap mkd.

T 2 N
R 4 W R 3 W
S 24 | S 19
+
S 25 | S 30
1931

Land: hilly.

Soil: rocky, gravelly loam, 3rd and 4th rate.

Timber: widely scattering paloverde.

Undergrowth: same; with greasewood; and osage.

N. 0° 22' E., on a true line, bet. secs. 19 and 24, (S. $\frac{1}{2}$)

Ascend 380 ft. over rocky S. slope, thru low scattering undergrowth.

- 11.45 Spur, slopes W.; descend 390 ft.
- 33.55 Ravine, 150 lks. wide, course W.; enter scattering timber.
- 38.85 The $\frac{1}{4}$ sec. cor., which is a granite stone, 12x3x12 ins. above ground, mks. obliterated, witnessed as described in the official record. In place of and with old cor. alongside, set an iron post, 3 ft. long, 1 in. in diam., 28 ins. in the ground, for the $\frac{1}{4}$ sec. cor., with brass cap mkd.

$\frac{1}{4}$
S 24 | S 19
1931

from which

An ironwood, 4 ins. in diam., bears N. 65 $\frac{1}{4}$ ° E., 56 lks. dist., mkd. $\frac{1}{4}$ S 19 B T.

A paloverde, 5 ins. in diam., bears S. 83° W., 107 lks. dist., mkd. $\frac{1}{4}$ S 24 B T.

Thence, on a true line, bet. secs. 19 and 24, (N. $\frac{1}{2}$)

N. 0° 20' E., on a true line, bet. secs. 19 and 24, (N. $\frac{1}{2}$)

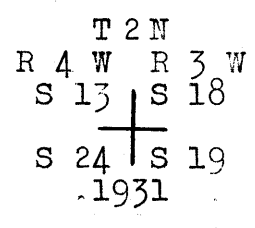
Along W. slope, thru low undergrowth and widely scattering timber.

- 4.30 Wash, 100 lks. wide, 20 ft. deep, course W.; asc. 305 ft.
- 38.22 Ridge, bears NW. and SE.; desc. 40 ft.
- 40.20 The cor. for secs. 13, 18, 19 and 24, which is a granite stone, 18x20x10 ins. above ground, mkd. and witnessed as described in the official record. Alongside and N. of old stone, set an iron post, 3 ft. long, 2 ins. in diam.,

Resurvey of the East Boundary of Tp. 2 N., Rg. 4 W.

LOOK 3931

Chains. 27 ins. in the ground, for the cor. of secs. 13, 18, 19 and 24, with brass cap mkd.



and rebuild

the mound of stone to 5 ft. base, 3 ft. high, W. of cor.

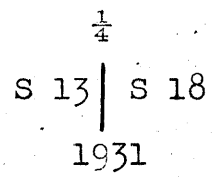
Land: hilly.
 Soil: rocky, gravelly loam, 3rd and 4th rate.
 Timber: paloverde, ironwood and mesquite.
 Undergrowth: same, with greasewood and cacti.

N. 0° 34' W., on a true line, bet. secs. 13 and 18, (S. 1/2)

Desc. 200 ft. over NE. slope, thru low scattering undergrowth and widely scattering timber.

25.85 Wash, 75 lks. wide, 10 ft. deep, course NW.; thence over broken rolling W. slope.

40.03 The 1/4 sec. cor., which is a granite stone 6x10x12 ins. above ground, mkd. and witnessed as described in the official record. Alongside and W. of old cor., set an iron post, 3 ft. long, 1 in. in diam., 28 ins. in the ground, for the 1/4 sec. cor., with brass cap mkd.



and rebuild

the mound of stone to 4 ft. base, 3 ft. high W. of cor.

Thence, on a true line, bet. secs. 13 and 18,

N. 0° 25' W., on a true line, bet. secs. 13 and 18, (N. 1/2)

Over rolling land, thru patches of dense undergrowth and scattering timber.

13.20 Wash, 200 lks. wide, 20 ft. deep, course W.

17.30 Ravine, 150 lks. wide, 20 ft. deep, course SW.

24.50 Left bank of wash, 25 ft. high, bears NE. and SW.

26.50 Center of wash, course SW.

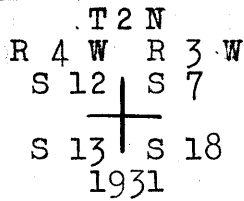
28.50 Right bank of wash, 30 ft. high, bears NE. and SW.

37.00 Road, bears NE, and SW.

39.95 The cor. for secs. 7, 12, 13 and 18, which is a granite stone, 6x10x12 ins. above ground, mkd. and witnessed as described in the official record. In place of and with old cor. alongside set an iron post, 3 ft. long, 2 ins. in diam., 28 ins. in the ground, for the cor. of secs. 7, 12, 13 and 18, with brass cap mkd.

Resurvey of the East Boundary of Tp. 2 N., Rg. 4 W.

Chains.



from which

An ironwood, 6 ins. in diam., bears N. 4½° E., 202 lks. dist., mkd. T 2 N R 3 W S 7 B T.

A paloverde, 8 ins. in diam., bears S. 89½° E., 274 lks. dist., mkd. T 2 N R 3 W S 18 B T.

A paloverde, 6 ins. in diam., bears S. 27½° W., 221 lks. dist., mkd. T 2 N R 4 W S 13 B T.

A paloverde, 8 ins. in diam., bears N. 76½° W., 146 lks. dist., mkd. T 2 N R 4 W S 12 B T.

Land: rolling.

Soil: gravelly, rocky loam, 3rd rate.

Timber: paloverde, ironwood, mesquite and catclaw.

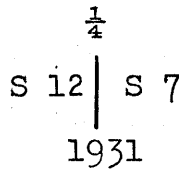
Undergrowth: same, with greasewood and cacti.

N. 0° 26' W., on a true line, bet. secs. 7 and 12, (S. ½)

Over rolling land thru patches of dense undergrowth and scattering timber.

20.05 Wash, 20 lks. wide, 10 ft. deep, course W.

39.92 The ¼ sec. cor., which is a granite stone, 8x14x14 ins. above ground, mkd. and witnessed as described in the official record. In place of and with old cor. alongside, set an iron post, 3 ft. long, 1 in. in diam., 10 ins. in the ground to solid rock, with a cross (+) beneath the post, remaining length of which is in a mound of stone, 4 ft. base, for the ¼ sec. cor., with brass cap mkd.



from which

A paloverde, 6 ins. in diam., bears N. 12½° E., 71 lks. dist., mkd. ¼ S 7 B T.

A paloverde, 10 ins. in diam., bears N. 24½° W., 143 lks. dist., mkd. ¼ S 12 B T.

Thence,

N. 0° 16' W., on a true line, bet. secs. 7 and 12, (N. ½)

Over rolling land thru patches of dense undergrowth and scattering timber.

1.09 Wash, 20 lks. wide, course SW.

5.60 Wash, 20 lks. wide, course SW.

23.80 Wash, 100 lks. wide, 15 ft. deep, course W.

32.60 Road, bears NE. and SW.

40.12 The cor. for secs. 1, 6, 7 and 12, which is an ironwood


Resurvey of the East Boundary of Tp. 2 N., Rg. 4 W.

Chains

post, 3 ins. square, mks. obliterated, projecting 18 ins. above ground, firmly set, with a small mound of earth built up around the post. No bearing trees. The record description of this cor. monument is a granite stone, regulation marking, and witnessed by a mound of stone W.

As no stone or mound of stone answering the record description could be found in the near vicinity, and as the wood post is in a position which agrees fairly with the record intervals N. and S. accept same as the original cor.

Reconstruct this cor. monument as follows: remove the mound, and alongside the wood post, set an iron post, 3 ft. long, 2 in. in diam., 27 ins. in the ground, for cor. of secs. 1, 6, 7 and 12, with a brass cap mkd.



1931

from which

an ironwood, 4 ins. in diam., bears N. 32° E., 43 lks. dist., mkd. T2N R3W S6 BT

an ironwood, 6 ins. in diam., bears N. 57 1/4° W., 48 lks. dist., mkd. T2N R4W S1 BT

No other bearing trees available. Raise a mound of stone, 2 ft. base, 1 1/2 ft. high, W. of cor.

Land, rolling. Soil, gravelly and rocky, 3rd and 4th rate. Timber, ironwood, paloverde, mesquite, and catclaw. Undergrowth, same, with greasewood and cacti.

N. 0° 05' W., on true line, bet. secs. 1 and 6 (S. 1/2)

Over rolling land, thru scattering timber and patches of dense undergrowth.

22.10 Wash, 70 lks. wide, 10 ft. deep, course W.

38.00 Wash, 20 lks. wide, course W.

40.05 Intersect the original 1/4 sec. cor., which is a granite stone 10x14x20 ins. above ground, firmly set, mkd. and witnessed as described in the official record.

Reconstruct this cor. monument as follows: alongside the old stone, set an iron post, 3 ft. long, 1 in. in diam., 14 ins. in the ground to bedrock, and raise a mound of stone, 4 ft. base, around post, for 1/4 sec. cor. of secs. 1 and 6, with brass cap mkd.



1931


from which

a paloverde, 4 ins. in diam., bears N. 34 3/4° E., 84 lks. dist., mkd. 1/4 S6 BT

a paloverde, 6 ins. in diam., bears N. 47 1/4° W., 193 lks. dist., mkd. 1/4 S1 BT

Resurvey of the East Boundary of Tp. 12 N., Rg. 4 W., Sec. 1

Chains
 Thence, N. 0° 10' W., on true line, bet. secs. 1 and 6. (N. 1/2)
 Over rolling land, thru scattering timber and patches
 of dense undergrowth.
 5.70 Wash, 50 lks. wide, course SW.
 12.00 Rocky wash, 100 lks. wide, course SW.
 40.16 Intersect the original cor. of Ts. 2 and 3 N., Rs. 3
 and 4 W., which is a granite stone, 10x12x18 ins. above
 ground, firmly set, mkd. and witnessed as described
 in the official record.
 Reconstruct this cor. monument as follows:
 alongside the stone, set an iron post, 3 ft. long,
 3 ins. in diam., 16 ins. in the ground to bedrock, and
 raise a mound of stone around post, for cor. of
 Ts. 2 & 3 N., Rs. 3 & 4 W., with brass cap mkd.



1931. from which

an ironwood, 8 ins. in diam., bears N. 40 1/2° E., 141
 lks. dist., mkd. T3N R3W S31 BT

a paloverde, 10 ins. in diam., bears S. 45 1/2° E., 217
 lks. dist., mkd. T2N R3W S6 BT

a paloverde, 5 ins. in diam., bears S. 56 1/2° W., 181
 lks. dist., mkd. T2N RAW S1 BT

an ironwood, 7 ins. in diam., bears N. 37 1/2° W., 101
 lks. dist., mkd. T3N RAW S36 BT

Land, rolling.
 Soil, gravelly and rocky, 3rd rate.
 Timber, ironwood, paloverde, and mesquite.
 Undergrowth, same, with greasewood, and cacti.

Resurvey of Part of the North Boundary of Tp. 2 N., Rg. 4 W.

Chains The north boundary of T.2 N.,R.4 W. was surveyed N.89° 59'W. by R.C.Powers U.S.D.S. in 1883, establishing common reference corners thereon at 40' ch. intervals and placing a deficiency of measurement in the west one half mile of the line.

The west four miles of said Tp. bdy. were resurveyed, and the east two miles retraced, by R.J.Gill, U.S.T. in 1915, finding all of the original cor. monuments thereon, and in the resurvey reconstructing all of same with brass capped iron posts, except the cor. of secs.2,3,34 and 35.

No other resurvey or retracement of any part of this Tp. bdy. is of record.

The following notes describe a dependent resurvey of the east two miles of the Tp. bdy., reconstructing with brass capped iron posts, the cor. of secs.2,3,34 and 35 and all cors. east therefrom, and retaining the original common reference of all cors.

Retracement for Resurvey.

From the cor. of Ts.2 & 3 N.,Rs.3 & 4 W.,
N.89°50'W., on random line, bet. secs.1 and 36 (E.½)

40.17 Fall 13 lks. N. of original ¼ sec.cor.
True course and dist.: - N.89°59'E., 40.17 chs.
Thence

N.89°58'W., on random line, bet. secs.1 and 36 (W.½)
40.09 Fall 4 lks. N. of original cor. of secs.1,2,35 and 36.
True course and dist.: - N.89°59'E., 40.09 chs.

N.89°57'W., on random line, bet. secs.2 and 35 (E.½)
40.03 Fall 2 lks. S. of original ¼ sec. cor.
True course and dist.: - S.89°55'E., 40.03 chs.

Thence
S.89°57'W., on random line, bet. secs.2 and 35 (W.½)
40.17 Fall 3 lks. N. of original cor. of secs.2,3,34 and 35.
True course and dist.: - N.89°54'E., 40.17 chs.

Resurvey.

The original cor. of secs.2,3,34 and 35 is a granite stone 9x11x20 ins. above ground, firmly set, mkd. and witnessed as described in the official record.
Reconstruct this cor. monument as follows:
alongside old stone, set an iron post, 3 ft.long, 2 ins. in diam., 16 ins. in the ground to bedrock, over a cross (X) mkd. thereon, and raise a mound of stone, 4 ft. base, around post, for cor. of secs.2,3,34 & 35, with brass cap mkd.

T3N RAW
S34 | S35
S3 | S2
T2N
1931

Resurvey of Part of the North Boundary of Tps. 2 N., Rg. 4 W. 22

Chains Thence N. 89° 54' E., on true line, bet. secs. 2 and 35 (W. $\frac{1}{2}$)
 Over broken, hilly land, thru scattering timber and patches of dense undergrowth.
 19.80 Wash, 30 lks. wide, 10 ft. deep, course SW. asc. 50 ft.
 31.90 Short spur, slopes SW. desc. 30 ft.
 36.50 Head of draw, course SW. asc. 35 ft. to
 40.17 Intersect the original $\frac{1}{4}$ sec. cor., which is a granite stone 10x10x10 ins. above ground, firmly set, mkd. and witnessed as described in the official record. Reconstruct this cor. monument as follows: alongside old stone, set an iron post, 3 ft. long, 1 in. in diam., 16 ins. in the ground to bedrock, over a cross (X) mkd. thereon, and raise a mound of stone, 4 ft. base around post, for $\frac{1}{4}$ sec. cor. of secs. 2 and 35, with brass cap mkd.

S 35
 $\frac{1}{4}$
 S 2

1931

No bearing trees available.

Thence S. 89° 55' E., on true line, bet. secs. 2 and 35 (E. $\frac{1}{2}$)
 Over hilly land, thru scattering timber and low undergrowth.
 0.80 Short spur, slopes S. desc. 45 ft.
 6.40 Wash, 10 lks. wide, course S. asc. 30 ft.
 11.20 Spur, slopes S. desc. 30 ft.
 18.95 Wash, 25 lks. wide, course S. asc. 45 ft.
 27.90 Spur, slopes SW. desc. 50 ft.
 33.60 Wash, 150 lks. wide, course SW. asc. 5 ft. to
 40.03 Intersect the original cor. of secs. 1, 2, 35 and 36, which is a granite stone 14x14x8 ins. above ground, firmly set, mkd. and witnessed as described in the official record. Reconstruct this cor. monument as follows: alongside the old stone, set an iron post, 3 ft. long, 2 ins. in diam., 28 ins. in the ground, for cor. of secs. 1, 2, 35 and 36, with brass cap mkd.

T3N R4W
 S35 S36
 S2 S1
 T2N

1931

a paloverde, 12 ins. in diam., bears N. 29 $\frac{1}{2}$ ° E., 100 lks. dist., mkd. T3N R4W S36 BT

Resurvey of Part of the North Boundary of Tp. 2 N., Rg. 4 W.

Chains a paloverde; 10 ins. in diam., bears N. 45 $\frac{1}{2}$ ° W., 125 lks. dist., mkd. $\frac{1}{4}$ S N R 4 W S 35 BT

No other bearing trees available.
Raise a mound of stone, 4 ft. base, 2 $\frac{1}{2}$ ft. high, W. of cor.

Land, hilly.
Soil, gravelly and rocky, 3rd rate.
Timber, paloverde, mesquite, and ironwood.
Undergrowth, same, with greasewood, and cacti.

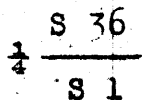
N. 89° 59' E., on true line, bet. secs. 1 and 36 (W. $\frac{1}{4}$)

Over broken, hilly land, thru scattering timber and patches of dense undergrowth.

8.80 Wash, 100 lks. wide, course NW. asc. 20 ft.

10.00 End of a red butte bears S. 2 chs. dist.

40.09 Intersect the original $\frac{1}{4}$ sec. cor. which is a granite stone 7x11x12 ins. above ground, firmly set, mkd. and witnessed as described in the official record.
Reconstruct this cor. monument as follows:
alongside old stone, set an iron post, 3 ft. long, 1 in. in diam., 28 ins. in the ground, for $\frac{1}{4}$ sec. cor. of secs. 1 and 36, with brass cap mkd.



1931

from which

a paloverde, 6 ins. in diam., bears N. 3 $\frac{1}{2}$ ° W., 181 lks. dist., mkd. $\frac{1}{4}$ S 36 BT

an ironwood, 5 ins. in diam., bears S. 32° E., 110 lks. dist., mkd. $\frac{1}{4}$ S 1 BT

Thence

N. 89° 59' E., on true line, bet. secs. 1 and 36 (E. $\frac{1}{4}$)

Over rolling land, thru scattering timber and patches of dense undergrowth.

40.17 Intersect the original cor. of Ts. 2 & 3 N., Rs. 3 & 4 W., reconstructed as hereinbefore described.

Land, broken, hilly, and rolling.
Soil, gravelly 3rd rate.
Timber, paloverde, ironwood, and mesquite.
Undergrowth, same, with greasewood, and cacti.

Resurvey of the Subdivisions of Tp. 2 N., R. 4 W.

Chains All of the subdivision lines of T. 2 N., R. 4 W. were surveyed in 1883 by R. C. Powers, U. S. D. S., executing said survey in the regular manner, from S. to N., and from E. to W., placing fractional measurements against the N. and W. bdy. of the Tp.

No retracement or resurvey of any part of the subdivision lines of said Tp. is of record.

The following notes describe a dependent resurvey of all of the subdivision lines of the Tp.

In this resurvey 50% of the original corners were found, and all of such corners were reconstructed with brass capped iron posts.

The remainder of the corners were reestablished by proportion between existing corners.

From the cor. of secs. 1, 2, 35 and 36, on the S. bdy. of the Tp., reconstructed as hereinbefore described,

N. $0^{\circ} 35'$ E., on a true line, bet. secs. 35 and 36.

Over rolling land, thru scattering timber and patches of dense undergrowth.

39.92 (Proportional dist. in latitude bet. the cor. of secs. 23, 24, 25 and 26 and the cor. of secs. 1, 2, 35 and 36 on the S. bdy. of Tp.; bearing of true line determined by the cor. of secs. 25, 26, 35 and 36 reestablished by double proportion, bet. same sec. cors. and bet. the cor. of secs. 27, 28, 33 and 34 and the cor. of secs. 25, 30, 31 and 36 on E. bdy. of Tp.) Reestablish the missing $\frac{1}{4}$ sec. cor. at this point as follows:

set an iron post, 3 ft. long, 1 in. in diam., 27 ins. in the ground, for $\frac{1}{4}$ sec. cor., with brass cap mkd.

$\frac{1}{4}$
 S 35 | S 36

1931

from which

a paloverde, 10 ins. in diam., bears N. 69° E., 155 lks. dist., mkd. $\frac{1}{4}$ S 36 B T

a paloverde, 10 ins. in diam., bears N. $77\frac{1}{2}^{\circ}$ W., 265 lks. dist., mkd. $\frac{1}{4}$ S 35 B T

Continue over rolling land, thru scattering timber and patches of dense undergrowth.

79.84 (Proportional dist. in latitude bet. the cor. of secs. 23, 24, 25 and 26 and the cor. of secs. 1, 2, 35 and 36 on the S. bdy. of Tp., and in departure bet. the cor. of secs. 27, 28, 33 and 34 and the cor. of secs. 25, 30, 31 and 36 on the E. bdy. of Tp.) Reestablish the missing sec. cor. at this point as follows:

set an iron post, 3 ft. long, 2 ins. in diam., 27 ins.

in the ground, for cor. of secs. 25, 26, 35 and 36, with brass cap mkd.

T2N R4W
 S 26 | S 25
 S 35 | S 36

1931

from which

a paloverde, 4 ins. in diam., bears N. $57\frac{1}{4}^{\circ}$ E., 168 lks. dist., mkd. B T only.

a paloverde, 10 ins. in diam., bears S. $33\frac{1}{4}^{\circ}$ E., 21 lks. dist., mkd. T 2 N R 4 W S 36 B T

Resurvey of the Subdivisions of Tp. 2 N., Rg. 4 W.

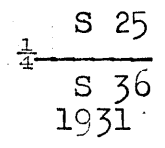
Chains. A paloverde, 12 ins. in diam., bears S. $50\frac{1}{4}^\circ$ W., 174 lks. dist., mkd. T 2 N R 4 W S 35 B T.

A paloverde, 12 ins. in diam., bears N. $55\frac{1}{4}^\circ$ W., 318 lks. dist., mkd. T 2 N R 4 W S 26 B T.

Land: rolling.
 Soil: gravelly, 3rd rate.
 Timber: paloverde, mesquite, catclaw and ironwood.
 Undergrowth: same, with greasewood, cacti, and ocotillo.

 N. $88^\circ 11'$ E., on a true line bet. secs. 25 and 36.
 Over rolling land thru patches of dense undergrowth and scattering timber.

- 21.00 Road, bears N. and S.
- 31.10 Road, bears N. and S.
- 32.00 Wash, 30 lks. wide, course SW.
- 40.31 Set an iron post, 3 ft. long, 1 in. in diam., 27 ins. in the ground, for the $\frac{1}{4}$ sec. cor., with brass cap mkd.



from which

An ironwood, 4 ins. in diam., bears S. $59\frac{1}{2}^\circ$ E., 78 lks. dist., mkd. $\frac{1}{4}$ S 36 B T.

An ironwood, 12 ins. in diam., bears N. $52\frac{1}{4}^\circ$ W., 45 lks. dist., mkd. $\frac{1}{4}$ S 25 B T.

- 70.40 Old road, bears NE. and SW.
- 74.20 Wash, 150 lks. wide, 25 ft. deep, course SW.
- 80.62 The cor. for secs. 25, 30, 31 and 36 on E. bdy. of Tp., ~~herein~~ before described.

Land: rolling.
 Soil: gravelly, 3rd rate.
 Timber: paloverde, ironwood, mesquite and catclaw.
 Undergrowth: same, with cacti, greasewood and ocotillo.

 From the cor. of secs. 25, 26, 35 and 36,
 N. $1^\circ 04'$ W., on a true line bet. secs. 25 and 26.
 Over rolling land thru patches of dense undergrowth and scattering timber.

- 6.90 Road, bears NE. and SW.
- 7.70 Wash, 20 lks, wide course SW.
- 9.90 Road, bears NW. and SE.
- 15.20 Same road, bears NE. and SW.
- 35.60 W. side of low knoll.
- 39.92 (Proportional dist.) Set an iron post, 3 ft. long, 1 in in diam., 27 ins. in the ground, for the $\frac{1}{4}$ sec. cor., with brass cap mkd.

Resurvey of the Subdivisions of Tp. 2 N., Rg. 4 W.

Chains

$$\frac{1}{4}$$

S 26		S 25
------	--	------

1931

from which

A paloverde, 6 ins. in diam., bears S. $63\frac{1}{2}^{\circ}$ E., 68 lks. dist., mkd. $\frac{1}{4}$ S 25 B T.

A paloverde, 14 ins. in diam., bears N. $32\frac{1}{2}^{\circ}$ W., 108 lks. dist., mkd. $\frac{1}{4}$ S 26 B T.

41.80 Wash, 20 lks. wide, course SW.

59.60 Wash, 20 lks. wide, course SW.

65.90 Wash, 30 lks. wide, course SW.

79.85 The old original cor. for secs. 23, 24, 25 and 26, which is a granite stone, 6x8x10 ins. in a mound of stone, no mks. visible. In center of mound set an iron post, 3 ft. long, 2 ins. in diam., 20 ins. in the ground to bed rock, with a cross (+) mkd. beneath the post, the remaining length of which is in a mound of stone, for the cor. of secs. 23, 24, 25 and 26, with brass cap. mkd.

T 2 N	R 4 W
-------	-------

S 23		S 24
------	--	------

S 26		S 25
------	--	------

1931

from which

A paloverde, 6 ins. in diam., bears S. 43° W., 173 lks. dist., mkd. T 2 N R 4 W S 26 B T.

A paloverde, 6 ins. in diam., bears N. $50\frac{1}{2}^{\circ}$ W., 86 lks. dist., mkd. T 2 N R 4 W S 23 B T.

Land: rolling.

Soil: gravelly, rocky loam, 3rd and 4th rate.

Timber: paloverde, mesquite and ironwood.

Undergrowth: same, with greasewood and cacti.

N. $88^{\circ} 38'$ E., on a true line bet. secs. 24 and 25, ($W\frac{1}{2}$)

Over rolling land thru patches of dense undergrowth and scattering timber.

3.60 Road, bears N. and S.

6.10 Wash, 50 lks. wide, course SW.

28.20 Wash, 30 lks. wide, 4 ft. deep, course SW.

36.60 Wash, 10 lks. wide, 6 ft. deep, course SW.

39.97 The original $\frac{1}{4}$ sec. cor., which is the decayed butt of post in a mound of earth, indications of pits. In place of and with old post alongside set an iron post, 3 ft. long, 1 in. in diam., 27 ins. in the ground, for the $\frac{1}{4}$ sec. cor., with brass cap mkd.

S 24

 $\frac{1}{4}$

S 25

1931

from which

Resurvey of the Subdivisions of Tp. 2 N., Rg. 4 W.

Chains An ironwood, 4 ins. in diam., bears N. 23 $\frac{1}{4}$ ° E., 72 lks. dist., mkd. $\frac{1}{4}$ S 24 B T.

An ironwood, 5 ins. in diam., bears S. 24 $\frac{1}{2}$ ° E., 126 lks. dist., mkd. $\frac{1}{4}$ S 25 B T.

Thence, on a true line bet. secs. 24 and 25, (E. $\frac{1}{2}$)

N. 87° 58' E., on a true line bet. secs. 24 and 25, (E. $\frac{1}{2}$)

Asc. 335 ft. over broken W. slope, thru scattering timber and undergrowth.

23.00 Spur, slopes S.; desc. 50 ft. over broken land.

41.68 The cor. for secs. 19, 24, 25 and 30 on E. bdy. of Tp., hereinbefore described.

Land: broken and hilly.

Soil: rocky, gravelly loam, 3rd rate.

Timber: paloverde, mesquite, catclaw and ironwood.

Undergrowth: same, with greasewood and cacti.

From the cor. for secs. 23, 24, 25 and 26, on a true line bet. secs. 23 and 24, (S. $\frac{1}{2}$)

N. 0° 03' W., on a true line bet. secs. 23 and 24, (S. $\frac{1}{2}$)

Over rolling and broken desert land, thru patches of dense undergrowth and scattering timber; desc. 20 ft. over N. slope.

4.45 Road, bears NW. and SE.

7.35 Wash, 50 lks. wide, course SE.

20.75 Wash, 15 lks. wide, course SW.

24.45 Same road, bears NE. and SW.

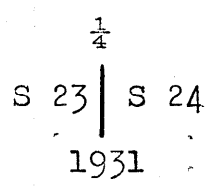
30.45 Same road, bears NW. and SE.

33.75 Same road, bears NE. and SW.

34.00 Wash, 50 lks. wide, 10 ft. deep., course SW.;

37.15 Bend in wash, from NW. and to SW.

39.91 The original $\frac{1}{4}$ sec. cor., which is a decayed post, 3 ins. sq., mkd. $\frac{1}{4}$ on W. face; from which bears an 8 in. paloverde tree, S. 5 $\frac{1}{2}$ ° E., 16 lks. dist., mkd. $\frac{1}{4}$ S B T. In place of post and with same alongside, set an iron post, 3 ft. long, 1 in. in diam., 27 ins. in the ground, for the $\frac{1}{4}$ sec. cor., with brass cap mkd.



from which

An ironwood, 12 ins. in diam., bears N. 51° E., 75 lks. dist., mkd. $\frac{1}{4}$ S 24 B T.

A paloverde, 14 ins. in diam., bears S. 9° W., 16 lks. dist., mkd. $\frac{1}{4}$ S 23 B T.

Thence, on a true line bet. secs. 23 and 24, (N. $\frac{1}{2}$)

N. 0° 36' W., on a true line bet. secs. 23 and 24, (N. $\frac{1}{2}$)

Over rolling land, thru patches of dense undergrowth and scattering timber.

Resurvey of the Subdivisions of Tp. 2 N., Rg. 4 W.

- Chains.
- 5.65 Same wash, 50 lks. wide, 10 ft. deep, course SW.
- 14.04 Wash, 20 lks. wide, course SW.
- 40.03 The original cor. for secs. 13, 14, 23 and 24, which is decayed post, 3 ins. sq. in a mound of stone, all mks. obliterated. In place of and with old cor. alongside, set an iron post, 3 ft. long, 2 ins. in diam., 27 ins. in the ground, for the cor. of secs. 13, 14, 23 and 24, with brass cap mkd.
- | | |
|-------|-------|
| T 2 N | R 4 W |
| S 14 | S 13 |
| S 23 | S 24 |
| 1931 | |
- from which
- A paloverde, 6 ins. in diam., bears N. 19° E., 183 lks. dist., mkd. T 2 N R 4 W S 13 B T.
- A paloverde, 5 ins. in diam., bears S. 5½° E., 113 lks. dist., mkd. T 2 N R 4 W S 24 B T.
- A paloverde, 5 ins. in diam., bears S. 12° W., 52 lks. dist., mkd. T 2 N R 4 W S 23 B T.
- A paloverde, 8 ins. in diam., bears N. 53¼° W., 253 lks. dist., mkd. T 2 N R 4 W S 14 B T.
- Land: rolling.
Soil: rocky, gravelly loam, 3rd and 4th rate.
Timber: paloverde, mesquite and ironwood.
Undergrowth: same, with greasewood and cacti.
-
- N. 88° 59' E., on a true line bet. secs. 13 and 24.
- Over rolling land thru patches of dense undergrowth and scattering timber.
- 20.65 Road, bears NE. and SW.
- 21.65 Wash, 10 lks. wide, 6 ft. deep, course S.
- 39.65 Wash, 10 lks. wide, course S.
- 41.20 Set an iron post, 3 ft. long, 1 in. in diam., 28 ins. in the ground, for the ¼ sec. cor., with brass cap mkd.
- | |
|------|
| S 13 |
| ¼ |
| S 24 |
| 1931 |
- from which
- A paloverde, 5 ins. in diam., bears S. 66° E., 67 lks. dist., mkd. ¼ S 24 B T.
- An ironwood, 6 ins. in diam., bears N. 63½° W., 135 lks. dist., mkd. ¼ S 13 B T.
- 60.00 Leave rolling land, asc. 100 ft. over broken W. slope.
- 79.10 Ridge, bears NW. and SE.; desc. 25 ft.
- 82.40 The cor. for secs. 13, 18, 19 and 24, on the E. bdy. of Tp. hereinbefore described.

Land: W. ½ mile, rolling; E. ½ mile hilly.
Soil: rocky, gravelly loam, 3rd and 4th rate.
Timber: paloverde, ironwood and mesquite.
Undergrowth: same, with greasewood and cacti.

Resurvey of the Subdivisions of Tp. 2 N., Rg. 4 W. BOOK 3931

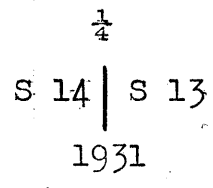
Chains. From the cor. for secs. 13, 14, 23 and 24,

N. 1° 18' E., on a true line bet. secs. 13 and 14.

Over rolling land thru patches of dense undergrowth and scattering timber.

12.40 Wash, 40 lks. wide, course SW.; land broken by numerous small washes all SW.

40.96 Set an iron post, 3 ft. long, 1 in. in diam., 27 ins. in the ground, for the 1/4 sec. cor., with brass cap mkd.



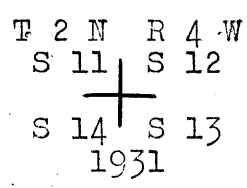
from which

A paloverde, 14 ins. in diam., bears N. 76 1/2° E., 254 lks., dist., mkd. 1/4 S 13 B T.

A paloverde, 12 ins. in diam., bears S. 16 1/4° W., 61 lks. dist., mkd. 1/4 S 14 B T.

74.15 Large wash, 450 lks. wide, course SW.

81.92 The original cor. for secs. 11, 12, 13 and 14, which is a granite stone 10x18x18 ins. above ground, mkd. with 4 notches on S. and 1 on E. faces, with a mound of stone 3 ft. base, 2 ft. high W. of cor. In place of and with old cor. alongside, set an iron post, 3 ft. long, 2 ins. in diam., 27 ins. in the ground for the cor. of secs. 11, 12, 13 and 14, with brass cap mkd.



from which

An ironwood, 6 ins. in diam., bears N. 50 1/2° E., 296 lks. dist., mkd. T 2 N R 4 W S 12 B T.

A paloverde, 10 ins. in diam., bears S. 34 1/4° E., 145 lks. dist., mkd. T 2 N R 4 W S 13 B T (This tree has upon it old mks. an X and B T visible; not of record.)

A paloverde, 6 ins. in diam., bears S. 62° W., 40 lks. dist., mkd. T 2 N R 4 W S 14 B T.

A paloverde, 5 ins. in diam., bears N. 12 1/2° W., 169 lks. dist., mkd. T 2 N R 4 W S 11 B T.

Land: rolling.
Soil: rocky, gravelly loam, 4th rate.
Timber: paloverde, ironwood and mesquite.
Undergrowth: same, with greasewood and cacti.

N. 89° 08' E., on a true line bet. secs. 12 and 13, (W. 1/2)

Over rolling land thru patches of dense undergrowth and scattering timber.

7.20 Bank of wash, 15 ft. high, bears NE. and SW.

Resurvey of the Subdivisions of Tp. 2 N., Rg. 4 W.

- Chains.
- 10.60 Road, bears N. and S. across wash.
- 12.20 Bank of wash, 20 ft. high, bears NE. and SW.
- 40.07 True pt. for $\frac{1}{4}$ sec. cor., determined from dead paloverde tree, 5 ins. in diam., which bears S. 15° W., 85 lks. dist. At the pt. thus determined, set an iron post, 3 ft. long, 1 in. in diam., 28 ins. in the ground, for the $\frac{1}{4}$ sec. cor., with brass cap mkd.
- S 12
 $\frac{1}{4}$
S 13
1931
- from which
- An ironwood, 8 ins. in diam., bears N. $3\frac{1}{4}^{\circ}$ E., 37 lks. dist., mkd. $\frac{1}{4}$ S 12 B T.
- An ironwood, 12 ins. in diam., bears S. 60° E., 48 lks. dist., mkd. $\frac{1}{4}$ S 13 B T.
-
- Thence, on a true line bet. secs. 12 and 13, (E. $\frac{1}{2}$)
- S. $88^{\circ} 19'$ E., on a true line bet. secs. 12 and 13, (E. $\frac{1}{2}$)
- Over broken slightly hilly land, thru patches of dense undergrowth and scattering timber.
- 39.89 The cor. for secs. 7, 12, 13 and 18 on E. bdy. of Tp. herein-
before described.
- Land: rolling and slightly hilly.
Soil: rocky, gravelly loam, 4th rate.
Timber: paloverde, ironwood and mesquite.
Undergrowth: same, with greasewood, catclaw and cacti.
-
- From the cor. for secs. 11, 12, 13 and 14, on a true line bet. secs. 11 and 12, (S. $\frac{1}{2}$)
- N. $0^{\circ} 12'$ W., on a true line bet. secs. 11 and 12, (S. $\frac{1}{2}$)
- Over rolling land thru patches of dense undergrowth and scattering timber.
- 13.40 Old road, bears E. and W.
- 16.40 Wash, 15 lks. wide, 6 ft. deep, course SW.
- 17.50 Road, bears E. and W.
- 32.90 Wash, 20 lks. wide, 8 ft. deep, course W.
- 39.96 The original $\frac{1}{4}$ sec. cor.; which is a granite stone, 8x12x14 ins. above ground, mkd. and witnessed as described in the official record. In place of and with old cor. alongside, set an iron post, 3 ft. long, 1 in. in diam., 10 ins. in the ground to solid rock, with a stone 10x8x4 ins. mkd. with cross(+) beneath the monument, remaining length of which is in a mound of stone, 4 ft. base, for the $\frac{1}{4}$ sec. cor., with brass cap mkd.
- $\frac{1}{4}$

S 11 | S 12

1931

- Thence, on a true line bet. secs. 11 and 12, (N. $\frac{1}{2}$)
- N. $1^{\circ} 03'$ W., on a true line bet. secs. 11 and 12, (N. $\frac{1}{2}$)

ECCOX 3931

Resurvey of the Subdivisions of Tp. 2 N., Rg. 4 W.

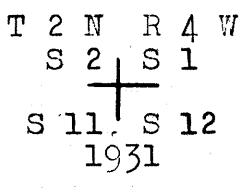
Chains. Over rolling land thru patches of dense undergrowth and scattering timber.

0.25 Wash, 20 lks. wide, 6 ft. deep, course SW.

25.35 Wash, 50 lks. wide, 10 ft. deep., course W.

33.25 Wash, 60 lks. wide, 5 ft. deep, course SW.

40.63 The cor. for secs. 1, 2, 11 and 12, which is a granite stone 8x14x20 ins. above ground, mkd. and witnessed as described in the official record, except no bearing tree could be found. In place of and with old cor. alongside, set an iron post, 3 ft. long, 2 ins. in diam., 12 ins. in the ground to bed rock, remaining length in a mound of stone, 4 ft. base, for the cor. of secs. 1, 2, 11 and 12, with brass cap mkd.



from which

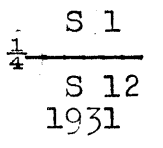
- A paloverde, 4 ins. in diam., bears N. 44° E., 190 lks. dist., mkd. T 2 N R 4 W S 1 B T.
- A paloverde, 4 ins. in diam., bears S. 67½° E., 115 lks. dist., mkd. T 2 N R 4 W S 12 B T.
- A paloverde, 8 ins. in diam., bears S. 17½° W., 119 lks. dist., mkd. T 2 N R 4 W S 11 B T.
- A paloverde, 3 ins. in diam., bears N. 20¼° W., 179 lks. dist., mkd. T 2 N R 4 W S 2 B T.

Land: rolling.
 Soil: gravelly, rocky, loam 4th rate.
 Timber: paloverde, ironwood and mesquite.
 Undergrowth: same, with greasewood and cacti.

S. 89° 19' E., on a true line bet. secs. 1 and 12, (W.½)

Over rolling land thru patches of dense undergrowth and scattering timber.

39.83 The ¼ sec. cor., which is a granite stone, 6x12x14 ins. above ground, mkd. and witnessed as described in the official record. In place of and with the old cor. alongside, set an iron post, 3 ft. long, 1 in. in diam., 10 ins. in the ground to bed rock, remaining length of which is in a mound of stone, 4 ft. base, for the ¼ sec. cor., with brass cap mkd.



from which

- A paloverde, 5 ins. in diam., bears N. 68° E., 205 lks dist., mkd. ¼ S 1 B T.
- A paloverde, 10 ins. in diam., bears S. 41° E., 117 lks. dist., mkd. ¼ S 12 B T.

Thence, course line and the survey,

S. 89° 17' E., on a true line bet. secs. 1 and 12, (E.½)

Resurvey of the Subdivisions of Tp. 2 N., Rg. 4 W.

Chains. Over rolling and slightly hilly land, thru scattering timber and undergrowth.

7.50 Wash, course SW.

11.30 Wash, 10 lks. wide, course SW.

40.50 The cor. for secs. 1, 6, 7 and 12, on E. bdy. of Tp. here-
inbefore described.

Land: rolling and slightly hilly.
Soil: rocky, gravelly loam, 3rd and 4th rate.
Timber: paloverde, ironwood and mesquite.
Undergrowth: same, with greasewood and ocotilla.

From the cor. for secs. 1, 2, 11 and 12, herebefore

N. 0° 11' W., on a true line bet. secs. 1 and 2.

Over slightly hilly rolling land, thru scattering timber
and low undergrowth.

3.10 Wash, 30 lks. wide, 3 ft. deep, course SW.

39.69 (Proportional dist.) Set an iron post, 3 ft. long, 1
in. in diam., 27 ins. in the ground, for the $\frac{1}{4}$ sec. cor.,
with brass cap mkd.

$\frac{1}{4}$
S 2 | S 1
1931

from which

A paloverde, 12 ins. in diam., bears N. 13 $\frac{1}{2}$ ° E., 94
lks. dist., mkd. $\frac{1}{4}$ S 1 B T.

A paloverde, 8 ins. in diam., bears S. 13° W., 238
lks. dist., mkd. $\frac{1}{4}$ S 2 B T.

42.15 Wash, 30 lks. wide, 5 ft. deep, course NW.

50.00 Wash, 10 lks. wide, 3 ft. deep, course SW.

55.35 Low spur, slopes SW.; desc. 35 ft.

79.44 The cor. for secs. 1, 2, 34 and 35 on N. bdy. of Tp.,
hereinbefore described.

Land: rolling and slightly hilly.
Soil: gravelly loam, 3rd rate.
Timber: paloverde, ironwood and mesquite.
Undergrowth: same, with catclaw and greasewood.

From the cor. for secs. 2, 3, 34 and 35 on S. bdy. of
Tp., herebefore described,

N. 0° 11' E., on a true line bet. secs. 34 and 35.

Over rolling desert land thru patches of dense undergrowth
and scattering timber.

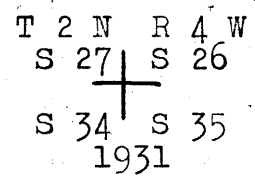
39.95 (Proportional dist. as determined in latitude by the cor.
for secs. 14, 15, 22 and 23 on the N. and the reestablished
cor. for secs. 2, 3, 34 and 35 on S. bdy. on the S.; and
in departure by the reestablished pt. for cor. of secs.
26, 27, 34 and 35 as hereinafter described.) At the pt.
thus determined, set an iron post, 3 ft. long, 1 in. in
diam., 27 ins. in the ground, for the $\frac{1}{4}$ sec. cor., with
brass cap mkd.

Resurvey of the Subdivisions of Tp. 2 N., Rg. 4 W.

Chains. 1/4
S 34 | S 35
1931
from which

A paloverde, 16 ins. in diam., bears N. 17 1/2° W., 116 lks. dist., mkd. 1/4 S 34 B T
 An ironwood, 6 ins. in diam., bears N. 4 1/2° E., 57 lks. dist., mkd. 1/4 S 35 B T.

53.80 Old road, bears NE. and SW.
 79.90 (Proportional dist. as determined in latitude from the cor. for secs. 14, 15, 22 and 23 on the N. and the reestablished cor. for secs. 2, 3, 34 and 35 on S. bdy. on the S.; and in departure from the cor. of secs. 25, 30, 31 and 36 on the E. bdy. of Tp., on the E. and the cor. of secs. 27, 28, 33 and 34 on the W.) At the pt. thus determined, set an iron post, 3 ft. long, 2 ins. in diam., 30 ins. in the ground for the cor. of secs. 26, 27, 34 and 35, with brass cap mkd.



from which

A paloverde, 6 ins. in diam., bears N. 74 3/4° E., 459 lks. dist., mkd. T 2 N R 4 W S 26 B T.
 A paloverde, 3 ins. in diam., bears S. 82° E., 65 lks. dist., mkd. B T, only.
 A paloverde, 12 ins. in diam., bears S. 72° W., 223 lks. dist., mkd. T 2 N R 4 W S 34 B T.
 An ironwood, 12 ins. in diam., bears N. 37 1/2° W., 221 lks. dist., mkd. T 2 N R 4 W S 27 B T.

Land: rolling.
 Soil: gravelly loam, 2nd and 3rd rate.
 Timber: paloverde, ironwood and mesquite.
 Undergrowth: same, with greasewood, catclaw and cacti.

S. 89° 56' E., on a true line bet. secs. 26 and 35.

Over rolling land thru patches of dense undergrowth and scattering timber.

1.70 Road, bears N. and S.
 7.00 Road, bears NW. and SE.
 11.90 Wash, 20 lks. wide, course S.; asc. 35 ft.
 26.60 Top of low butte; desc. 50 ft.
 30.80 Road, bears NW. and SE.
 31.80 Wash, 15 lks. wide, course SE.
 35.30 Wash, 25 lks. wide, course SE.; asc. 25 ft. to sec.
 40.28 Set an iron post, 3 ft. long, 1 in. in diam., 12 in. in the ground to bed rock, remaining length of which is in a mound of stone, 4 ft. base, for the 1/4 sec. cor., with brass cap mkd.

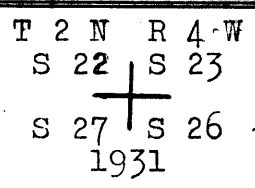
Resurvey of the Subdivisions of Tp. 2 N1, Rg. 4 W.

Chains.	$\frac{1}{4}$ $\frac{1}{4}$ S 26 S 35 1931	from which
	A paloverde, 6 ins. in diam., bears S. $18\frac{1}{2}^{\circ}$ W., 120 lks. dist., mkd. $\frac{1}{4}$ S 35 B T.	
	A paloverde, 6 ins. in diam., bears N. 47° W., 75 lks. dist., mkd. $\frac{1}{4}$ S 26 B T.	
43.30	Spur, slopes N.; desc. 100 ft. over broken land.	
73.00	Wash, 20 lks. wide, course SW.	
77.00	Road, bears NE. and SW.	
80.56	The cor. for secs. 25, 26, 35 and 36, located	
	Land: rolling, and hilly.	
	Soil: gravelly loam, 3rd rate.	
	Timber: paloverde, ironwood and mesquite.	
	Undergrowth: same, with greasewood, cacti and ocotilla.	

	From the cor. for secs. 26, 27, 34 and 35 located	
	N. $0^{\circ} 42'$ W., on a true line bet. secs. 26 and 27.	
	Over rolling desert land thru patches of dense undergrowth and scattering timber.	
2.90	Wash, 20 lks. wide, course SW.	
10.60	Road, bears E. and W.	
25.40	Wash, 15 lks. wide, 3 ft. deep, course SW.	
38.70	Wash, 10 lks. wide, 3 ft. deep, course SE.	
39.95	(Proportional dist.) Set an iron post, 3 ft. long, 1 in. in diam., 27 ins. in the ground, for the $\frac{1}{4}$ sec. cor. with brass cap mkd.	
	$\frac{1}{4}$ S 27 S 26 1931	from which
	A paloverde, 24 ins. in diam., bears N. $17\frac{1}{2}^{\circ}$ E., 42 lks. dist., mkd. $\frac{1}{4}$ S 26 B T.	
	A paloverde, 12 ins. in diam., bears S. $18\frac{1}{2}^{\circ}$ W., 117 lks. dist., mkd. $\frac{1}{4}$ S 27 B T.	
40.30	Road, bears NW. and SE.	
41.75	Same wash, 10 lks. wide, 3 ft. deep, course SW.	
72.10	Wash, 10 lks. wide, course SW.	
76.80	Wash, 30 lks. wide, course SW.	
79.90	(Proportional dist. as determined in latitude from the cor. of secs. 14, 15, 22 and 23 on the N. and 2, 3, 34 and 35 on the S. bdy. on the S.; and in departure from the $\frac{1}{4}$ sec. cor. for secs. 23 and 26 on the E. and the cor. of secs. 21, 22, 27 and 28 on the W.) At the pt. thus determined, set an iron post, 3 ft. long, 2 ins. in diam., 29 ins. in the ground, for the cor. of secs. 22, 23, 26 and 27, with brass cap mkd.	

Resurvey of the Subdivisions of Tp. 2 N., Rg. 4 W.

Chains.



from which

A paloverde, 10 ins. in diam., bears N. 75° E., 181 lks. dist., mkd. T 2 N R 4 W S 23 B T.

An ironwood, 15 ins. in diam., bears S. 49½° E., 137 lks. dist., mkd. T 2 N R 4 W S 26 B T.

A paloverde, 9 ins. in diam., bears S. 45½° W., 235 lks. dist., mkd. T 2 N R 4 W S 27 B T.

An ironwood, 6 ins. in diam., bears N. 54½° W., 235 lks. dist., mkd. T 2 N R 4 W S 22 B T.

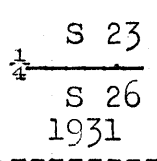
Land: rolling.
Soil: gravelly loam, 3rd rate.
Timber: paloverde, ironwood and mesquite.
Undergrowth: same, with greasewood, catclaw, cacti and ocotilla.

Thence,

S. 89° 43' E., on a true line bet. secs. 23 and 26, (W.½)

Over rolling land thru patches of dense undergrowth and scattering timber.

- 2.45 Wash, 55 lks. wide, course SW.
- 4.35 Road, bears NE. and SW.
- 5.25 House bears S. about 2 chs. dist.
- 7.85 Wash, 40 lks. wide, course SW.
- 15.00 Ascend 110 ft. over SW. slope.
- 27.00 Spur, slopes S.; desc. 35 ft.
- 30.00 Head of draw, course SE.; ascend 60 ft.
- 39.98 The original ¼ sec. cor., which is a granite stone, 8x12x16 ins. above ground, mkd. and witnessed as described in the official record. In place of and with old cor. alongside, set an iron post, 3 ft. long, 1 in. in diam., 10 ins. in the ground to solid rock, with a cross (+) mkd. beneath the post, the remaining length of which is in a mound of stone, 4 ft. base, for the ¼ sec. cor., with brass cap mkd.



Thence

S. 89° 49' E., on a true line bet. secs. 23 and 26, (E.½)

Over hilly land, thru scattering timber and undergrowth, asc. 100 ft. over SW. slope.

- 3.00 Top of spur, slopes S.; desc. 215 over broken SE. slope.
- 39.98 The cor. for secs. 23, 24, 25 and 26, located at the corner.

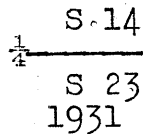
Land: hilly.
Soil: gravelly, rocky loam, 4th rate.
Timber: paloverde, ironwood and mesquite.
Undergrowth: same, with greasewood, cacti and ocotilla.

Resurvey of the Subdivisions of Tp. 2 N., Rg. 4 W.

- Chains. From the cor. for secs. 22, 23, 26 and 27, north-south
N. $0^{\circ} 29'$ W., on a true line bet. secs. 22 and 23.
Over rolling land thru patches of dense undergrowth and scattering timber.
- 20.60 Wash, 20 lks. wide, course SW.
- 23.90 Wash, 20 lks. wide, course SW.
- 39.95 (Proportional dist.) Set an iron post, 3 ft. long, 1 in. in diam., 27 ins. in the ground, for the $\frac{1}{4}$ sec. cor. with brass cap mkd.
- $\frac{1}{4}$
S 22 | S 23
1931
- from which
- A paloverde, 10 ins. in diam., bears S. $67\frac{1}{2}^{\circ}$ E., 420 lks. dist., mkd. $\frac{1}{4}$ S 23 B T.
- A paloverde, 10 ins. in diam., bears N. $79\frac{3}{4}^{\circ}$ W., 318 lks. dist., mkd. $\frac{1}{4}$ S 22 B T.
- 79.70 Small wash, course SW.
- 79.90 The original cor. for secs. 14, 15, 22 and 23, which is partly decayed post, 4 ins. sq. mks. visible; but not legible, in a mound of earth with distinct indications of pits. In place of and with old cor. alongside, set an iron post, 3 ft. long, 2 ins. in diam., 18 ins. in the ground to bed rock, remaining length in a mound of stone, 4 ft. base, for the cor. of secs. 14, 15, 22 and 23, with brass cap mkd.
- T 2 N R 4 W
S 15 | S 14
+
S 22 | S 23
1931
- from which
- An ironwood, 4 ins. in diam., bears N. $24\frac{1}{2}^{\circ}$ E., 161 lks. dist., mkd. T 2 N R 4 W S 14 B T.
- A paloverde, 6 ins. in diam., bears S. 33° E., 127 lks. dist., mkd. T 2 N R 4 W S 23 B T.
- An ironwood, 10 ins. in diam., bears S. $13\frac{1}{2}^{\circ}$ W., 126 lks. dist., mkd. T 2 N R 4 W S 22 B T.
- An ironwood, 5 ins. in diam., bears N. $30\frac{3}{4}^{\circ}$ W., 269 lks. dist., mkd. T 2 N R 4 W S 15 B T.
- Land: rolling.
Soil: gravelly, 3rd rate.
Timber: paloverde, ironwood and mesquite.
Undergrowth: same, with greasewood, cacti and ocotillo.
-
- N. $89^{\circ} 15'$ E., on a true line bet. secs. 14 and 23, (W. $\frac{1}{2}$)
Over rolling land thru patches of dense undergrowth and scattering timber.
- 36.90 Road, bears NE. and SW.
- 39.78 The $\frac{1}{4}$ sec. cor., which is a granite stone, 10x7x18 ins.

Resurvey of the Subdivisions of Tp. 2 N., Rg. 4 W.
BOOK 3931

Chains above ground, no mks. visible, witnessed as described in the official record. In place of and with old cor. along side, set an iron post, 3 ft. long, 1 in. in diam., 28 ins. in the ground, for the $\frac{1}{4}$ sec. cor., with brass cap mkd.



from which

A paloverde, 10 ins. in diam., bears N. 53° E., 32 lks. dist., mkd. $\frac{1}{4}$ S 14 B T.

A paloverde, 10 ins. in diam., bears S. 78° E., 23 lks. dist., mkd. $\frac{1}{4}$ S 23 B T.

Thence, on new line and monument,

S. 89° 07' E., on a true line bet. secs. 14 and 23, (E. $\frac{1}{2}$)

Over rolling land thru patches of dense undergrowth and scattering timber.

15.25 Wash, 30 lks. wide, course SW.

40.41 The cor. for secs. 13, 14, 23 and 24, as follows:

Land: rolling.
Soil: gravelly loam, 3rd rate.
Timber: paloverde, ironwood and mesquite.
Undergrowth: same, with greasewood, ocotillo and cacti.

From the cor. for secs. 14, 15, 22 and 23, as follows:

N. 0° 06' W., on a true line bet. secs. 14 and 15, (S. $\frac{1}{2}$)

Over rolling land thru patches of dense undergrowth and scattering timber.

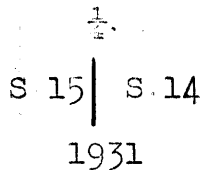
2.00 Wash, 10 lks. wide, course SW.

3.15 Road, bears NE. and SW.

22.00 Wash, 50 lks. wide, course SW.

34.60 Wash, 30 lks. wide, course SW.

40.03 The $\frac{1}{4}$ sec. cor., which is a partly decayed post, 3 ins. in diam., 2 ft. long, mks. obliterated, set in a mound of stone, 1 $\frac{1}{2}$ ft. base, 1 ft. high. In place of post, and with same alongside, set an iron post, 3 ft. long, 1 in. in diam., 27 ins. in the ground, for the $\frac{1}{4}$ sec. cor., with brass cap mkd.



from which

An ironwood, 8 ins. in diam., bears N. 45° E., 202 lks. dist., mkd. $\frac{1}{4}$ S 14 B T.

An ironwood, 5 ins. in diam., bears N. 34 $\frac{1}{2}$ ° W., 113 lks. dist., mkd. $\frac{1}{4}$ S. 15 B T.

Thence, on new line and monument,

N. 2° 22' E., on a true line bet. secs. 14 and 15, (N. $\frac{1}{2}$)

Resurvey of the Subdivisions of Tp. 2 N., Rg. 4 W.

Chains Over rolling thru scattering timber and patches of dense undergrowth.

1.65 Wash, 50 lks. wide, course W.

13.65 Road, bears E. and W.

14.60 Wash, 30 lks. wide, course W.

19.00 Wash, 10 lks. wide, course SW.

24.50 Wash, 20 lks. wide, course SW.

31.15 Old road, bears NW. and SE.

42.25 The old cor. for secs. 10, 11, 14 and 15, which is a decayed post, 4 ins. sq., 6 ins. still intact in a mound of earth, with indications of 4 pits discernible. In place of and with old post, alongside, set an iron post, 3 ft. long, 2 ins. in diam., 28 ins. in the ground for the cor. of secs. 10, 11, 14 and 15, with brass cap mkd.

T 2 N R 4 W

S 10 S 11

S 15 S 14

1931

from which

A paloverde, 6 ins. in diam., bears N. $42\frac{1}{2}^{\circ}$ E., 63 lks. dist., mkd. T 2 N R 4 W S 11 B T.

A paloverde, 10 ins. in diam., bears S. 8° E., 117 lks. dist., mkd. T 2 N R 4 W S 14 B T.

A paloverde, 8 ins. in diam., bears S. 66° W., 94 lks. dist., mkd. T 2 N R 4 W S 15 B T.

An ironwood, 4 ins. in diam., bears N. $19\frac{1}{2}^{\circ}$ W., 109 lks. dist., mkd. B T, only.

Land: rolling.

Soil: gravelly loam, 3rd rate.

Timber: paloverde, ironwood and mesquite.

Undergrowth: same, with greasewood, cacti and ocotillo.

S. $89^{\circ} 42'$ E., on a true line bet. secs. 11 and 14.

Over rolling land thru patches of scattering timber and dense undergrowth.

20.25 Old road, bears NE. and SW.

35.65 Wash, 15 lks. wide, course SW.

40.21 Set an iron post, 3 ft. long, 1 in. in diam., 28 ins. in the ground, for the $\frac{1}{4}$ sec. cor., with brass cap mkd.

S 11

$\frac{1}{4}$ S 14

1931

from which

A paloverde, 5 ins. in diam., bears N. $42\frac{3}{4}^{\circ}$ E., 58 lks. dist., mkd. $\frac{1}{4}$ S 11 B T.

An ironwood, 20 ins. in diam., bears S. 62° W., 69 lks. dist., mkd. $\frac{1}{4}$ S 14 B T.

Resurvey of the Subdivisions of Tp. 2 N., Rg. 4 W.

BOOK 3931

Chains.

70.90 Wash, 15 lks. wide, 4 ft. deep, course SW.

80.42 The cor. of secs. 11, 12, 13 and 14,

Land: rolling.
Soil: gravelly, rocky loam, 3rd rate.
Timber: paloverde, ironwood and mesquite.
Undergrowth: same, with greasewood, cacti and ocotillo.

From the cor. for secs. 10, 11, 14 and 15, herebefore

N. 1° 08' W., on a true line bet. secs. 10 and 11, (S. 1/2)

Over rolling desert land thru patches of dense undergrowth and scattering timber.

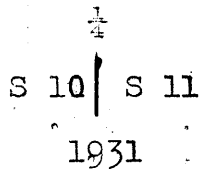
4.00 Wash, 70 lks. wide, 12 ft. deep, course W.

10.40 Wash, 15 lks. wide, 4 ft. deep, course W.

25.00 Road, bears NE. and SW.

34.70 Wash, 20 lks. wide, 5 ft. deep, course W.

39.95 The old 1/4 sec. cor., which is the stub of old post in a mound of earth, with indications of pits. In place of old cor., set an iron post, 3 ft. long, 1 in. in diam., 12 ins. in the ground to bed rock, with a cross (+) mkd. beneath the post, the remaining length of which is in a mound of stone, 4 ft. base, for the 1/4 sec. cor., with brass cap mkd.



Thence, on a true line and

N. 0° 04' W., on a true line bet. secs. 10 and 11, (N. 1/2)

Over rolling land thru patches of dense undergrowth and scattering timber.

3.00 Left bank of wash, bears E. and W.

5.20 Right bank of wash, bears E. and W.

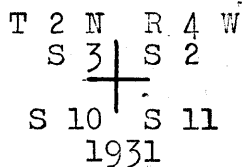
17.00 Wash, 30 lks. wide, 4 ft. deep, course SW.

18.80 Road, bears E. and SW.

26.50 Wash, 20 lks. wide, 6 ft. deep, course SW.

37.50 Wash, 20 lks. wide, 6 ft. deep, course SW.

40.80 The old cor. for secs. 2, 3, 10 and 11, which is a granite stone 8x14x16 ins. above ground, mkd. and witnessed as described in the official record. In place of and with old cor. alongside, set an iron post, 3 ft. long, 2 ins. in diam., 14 ins. in the ground to bed rock, with a cross (+) mkd. beneath the post, the remaining length of which is in a mound of stone, 4 ft. base, for the cor. of secs. 2, 3, 10 and 11, with brass cap mkd.



from which

Resurvey of the Subdivisions of Tp. 2 N., Rg. 4 W.

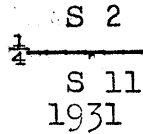
- Chains. A paloverde, 7 ins. in diam., bears N. 40 $\frac{1}{4}$ ° E., 254 lks. dist., mkd. T 2 N R 4 W S 2 B T.
- A paloverde, 10 ins. in diam., bears S. 73° E., 169 lks. dist., mkd. T 2 N R 4 W S 11 B T.
- A paloverde, 8 ins. in diam., bears N. 57 $\frac{1}{2}$ ° W., 260 lks. dist., mkd. T 2 N R 4 W S 3 B T.

Land: rolling.
 Soil: gravelly, rocky loam, 3rd rate.
 Timber: paloverde, ironwood and mesquite.
 Undergrowth: same, with greasewood, catclaw and ocotillo.

Thence,
 S. 89° 20' E., on a true line, bet. secs. 2 and 11, (W. $\frac{1}{2}$)

Over rolling land, thru patches of dense undergrowth and scattering timber.

- 1.45 Wash, 30 lks. wide, 6 ft. deep, course SW.
- 13.95 Wash, 20 lks. wide, 8 ft. deep, course SW.
- 40.18 The old $\frac{1}{4}$ sec. cor., which is the stub of a decayed post in a mound of earth, with indications of pits. In place of post, set an iron post, 3 ft. long, 1 in. in diam., 27 ins. in the ground, for the $\frac{1}{4}$ sec. cor., with brass cap mkd.



from which

- A paloverde, 5 ins. in diam., bears N. 67 $\frac{1}{4}$ ° E., 147 lks. dist., mkd. $\frac{1}{4}$ S 2 B T.
- A paloverde, 12 ins. in diam., bears S. 39° E., 313 lks. dist., mkd. $\frac{1}{4}$ S 11 B T.

Thence,

S. 89° 53' E., on a true line, bet. secs. 2 and 11, (E. $\frac{1}{2}$)

Over rolling land thru patches of dense undergrowth and scattering timber.

- 2.30 Wash, 20 lks. wide, 4 ft. deep, course SW.
- 14.80 Wash, 15 lks. wide, 6 ft. deep, course SW.
- 31.30 Wash, 30 lks. wide, 8 ft. deep, course SW.
- 40.12 The cor. for secs. 1, 2, 11 and 12,

Land: rolling.
 Soil: gravelly, rocky loam, 3rd rate.
 Timber: paloverde, ironwood and mesquite.
 Undergrowth: same, with greasewood, cacti and ocotillo.

From the cor. of secs. 2, 3, 10 and 11,

N. 0° 15' W., on a true line bet. secs. 2 and 3.

Over rolling land thru patches of dense undergrowth and scattering timber.

Resurvey of the Subdivisions of Tp. 2 N., Rg. 4 W.

BOOK 3931

Chains.

31.80 Road, bears E. and W.

34.80 Wash, 250 lks. wide, 8 ft. deep, course W.

39.37 (Proportional dist.) 1. Set an iron post, 3 ft. long, 1 in. in diam., 28 ins. in the ground, for the $\frac{1}{4}$ sec. cor., with brass cap mkd.

$\frac{1}{4}$
S. 3 | S. 2.

1931

from which

A paloverde, 10 ins. in diam., bears N. $34\frac{1}{2}^\circ$ E., 209 lks. dist., mkd. $\frac{1}{4}$ S 2 B T.

A paloverde, 5 ins. in diam., bears N. $78\frac{1}{2}^\circ$ W., 80 lks. dist., mkd. $\frac{1}{4}$ S 3 B T.

55.20 Wash, 40 lks. wide, 10 ft. deep, course SW.

78.85 The cor. for secs. 2, 3, 34 and 35 on N. bdy. of Tp., hereinafter described.

Land: rolling.

Soil: gravelly, rocky loam, 3rd rate.

Timber: paloverde, ironwood and mesquite.

Undergrowth: same, with greasewood, cacti and ocotilla.

From the cor. for secs. 3, 4, 33 and 34 on the S. bdy. of Tp., hereinafter described,

N. $0^\circ 17'$ W., on a true line, bet. secs. 33 and 34, ($S. \frac{1}{2}$)

Over level land thru patches of dense undergrowth and scattering timber.

39.90 The old $\frac{1}{4}$ sec. cor., which is a decayed stub of post, in a mound of earth. In place of stub, set an iron post, 3 ft. long, 1 in. in diam., 28 ins. in the ground, for the $\frac{1}{4}$ sec. cor., with brass cap mkd.

$\frac{1}{4}$
S. 33 | S. 34

1931

from which

A paloverde, 10 ins. in diam., bears N. $33\frac{1}{2}^\circ$ E., 327 lks. dist., mkd. $\frac{1}{4}$ S 34 B T.

A paloverde, 14 ins. in diam., bears N. 79° W., 257 lks. dist., mkd. $\frac{1}{4}$ S 33 B T.

Thence, on a true line, bet. secs. 33 and 34,

N. $0^\circ 12'$ W., on a true line, bet. secs. 33 and 34, ($N. \frac{1}{2}$)

Over rolling land thru patches of dense undergrowth and scattering timber.

23.36 Road, bears NW. and SE.

31.20 Wash, 30 lks. wide, course SW.

39.99 The cor. for secs. 27, 28, 33 and 34, which is the stub of a decayed post, in a mound of earth, indications of pits. In place of old post, set an iron post, 3 ft. long,

Resurvey of the Subdivisions of Tp. 2 N., Rg. 4 W.

Chains. 2 ins. in diam., 28 ins. in the ground, for the cor. of secs. 27, 28, 33 and 34, with brass cap mkd.

T 2 N. R 4 W
S 28 | S 27
+
S 33 | S 34
1931

from which

A paloverde, 7 ins. in diam., bears N. $41\frac{1}{2}^{\circ}$ E., 463 lks. dist., mkd. T 2 N R 4 W S 27 B T.

A paloverde, 6 ins. in diam., bears S. 7° E., 239 lks. dist., mkd. T 2 N R 4 W S 34 B T.

An ironwood, 8 ins. in diam., bears S. $35\frac{3}{4}^{\circ}$ W., 194 lks. dist., mkd. T 2 N R 4 W S 33 B T.

A paloverde, 12 ins. in diam., bears N. $57\frac{1}{2}^{\circ}$ W., 285 lks. dist., mkd. T 2 N R 4 W S 28 B T.

Land: rolling.

Soil: gravelly loam, 2nd rate.

Timber: paloverde, ironwood and mesquite.

Undergrowth: same, with greasewood, cacti and ocotilla.

East, on a true line, bet. secs. 27 and 34.

Over rolling land thru patches of dense undergrowth and scattering timber.

34.55 Wash, 10 lks. wide, 4 ft. deep, course SW.

35.06 Road, bears N. and S.

40.28 (Proportional dist.) 1. Set an iron post, 3 ft. long, 1 in. in diam., 30 ins. in the ground, for the $\frac{1}{4}$ sec. cor., with brass cap mkd.

S 27
+
S 34
1931

from which

A paloverde, 10 ins. in diam., bears S. $18\frac{1}{2}^{\circ}$ E., 175 lks. dist., mkd. $\frac{1}{4}$ S 34 B T.

A paloverde, 8 ins. in diam., bears N. 2° W., 181 lks. dist., mkd. $\frac{1}{4}$ S 27 B T.

47.45 Wash, 10 lks. wide, course SW.

56.46 Wash, 20 lks. wide, course SW.

72.25 Wash, 20 lks. wide, course S.

78.85 Wash, 15 lks. wide, course SW.

80.56 The cor. for secs. 26, 27, 34 and 35, marked by a corner

Land: rolling.

Soil: gravelly, 2nd rate.

Timber: paloverde, ironwood and mesquite.

Undergrowth: same, with greasewood, cacti and ocotilla.

From the cor. for secs. 27, 28, 33 and 34, marked by a corner

N. $0^{\circ} 23'$ W., on a true line, bet. secs. 27 and 28, (S. $\frac{1}{2}$)

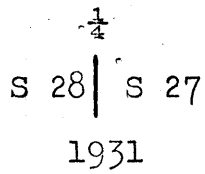
Resurvey of the Subdivisions of Tp. 2 N., Rg. 4 W.

BOOK 3931

Chains Over rolling land, thru dense patches of undergrowth and scattering timber.

- 4.05 Wash, 15 lks. wide, course SW.
- 16.70 Wash, 14 lks. wide, course SW.
- 23.00 Wash, 10 lks. wide, course SW.

40.08 The old $\frac{1}{4}$ sec. cor., which is the stub of decayed post in a mound of earth ; pits indicated N. and S. In place of old post, set an iron post, 3 ft. long, 1 in. in diam., 28 ins. in the ground for the $\frac{1}{4}$ sec. cor., with brass cap mkd.



from which

A paloverde, 12 ins. in diam., bears N. $21\frac{1}{2}^\circ$ E., 269 lks. dist., mkd. $\frac{1}{4}$ S 27 B T.

A paloverde, 5 ins. in diam., bears N. $36\frac{3}{4}^\circ$ W., 334 lks. dist., mkd. $\frac{1}{4}$ S 28 B T.

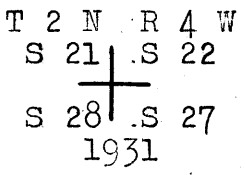
Thence

N. $0^\circ 06'$ W., on a true line, bet. secs. 27 and 28, (N. $\frac{1}{2}$)

Over rolling land thru scattering timber and patches of dense undergrowth.

- 7.60 Wash, 10 lks. wide, course SW.
- 21.50 Wash, 20 lks. wide, course SW.
- 32.30 Road, bears NE. and SW.
- 34.80 Wash, 20 lks. wide, course SW.

40.07 The cor. for secs. 21, 22, 27 and 28, which is the decayed remains of post in a mound of earth indications of pits. In place of old post, set an iron post, 3 ft. long, 2 ins. in diam., 28 ins. in the ground, for the cor. of secs. 21, 22, 27 and 28, with brass cap mkd.



from which

An ironwood, 8 ins. in diam., bears N. $70\frac{1}{2}^\circ$ E., 192 lks. dist., mkd. T 2 N R 4 W S 22 B T.

A paloverde, 12 ins. in diam., bears S. $34\frac{3}{4}^\circ$ E., 294 lks. dist., mkd. T 2 N R 4 W S 27 B T.

A paloverde, 7 ins. in diam., bears S. 62° W., 427 lks. dist., mkd. T 2 N R 4 W S 28 B T.

An ironwood, 4 ins. in diam., bears N. $21\frac{1}{2}^\circ$ W., 158 lks. dist., mkd. T 2 N R 4 W S 21 B T.

Land: rolling.
 Soil: gravelly, loam, 2nd rate.
 Timber: paloverde, ironwood and mesquite.
 Undergrowth: same, with greasewood, cacti, catclaw and ocotillo.

Resurvey of the Subdivisions of Tp. 2 N., Rg. 4 W.

Chains. CASI

S. 89° 47' E., on a true line, bet. secs. 22 and 27.
 Over rolling land, thru scattering timber and patches of dense undergrowth.

4.60 Wash, 20 lks. wide, course SW.

8.60 Road, bears NE. and SW.

12.80 Wash, 20 lks. wide, course SW.

39.95 (Proportional dist.) Set an iron post, 3 ft. long, 1 in. in diam., 30 ins. in the ground, for the $\frac{1}{4}$ sec. cor., with brass cap mkd.

S 22

$\frac{1}{4}$ S 27

1931

from which

A paloverde, 6 ins. in diam., bears N. 46 $\frac{1}{2}$ ° E., 204 lks. dist., mkd. $\frac{1}{4}$ S 22 B T.

A paloverde, 6 ins. in diam., bears S. 75 $\frac{3}{4}$ ° E., 248 lks. dist., mkd. $\frac{1}{4}$ S-27 B T.

57.75 Wash, 20 lks., wide, course SW.

61.65 Road, bears NW. and SE.

69.65 Wash, 40 lks. wide, course SW.

79.90 The cor. for secs. 22, 23, 26 and 27, not to be detected.

Land: rolling.
 Soil: gravelly loam, 2nd rate.
 Timber: paloverde, ironwood and mesquite.
 Undergrowth: same, with mesquite and greasewood.

From the cor. for secs. 21, 22, 27 and 28,

N. 0° 37' W., on a true line, bet. secs. 21 and 22.
 Over rolling land thru scattering timber and dense patches of undergrowth.

13.40 Wash, 10 lks. wide, course SW.

22.15 Wash, 15 lks. wide, course SW.

30.40 Wash, 10 lks. wide, course SW.

40.01 Set an iron post, 3 ft. long, 1 in. in diam., 17 ins. in the ground to bed rock, remaining length in a mound of stone, 4 ft. base, for the $\frac{1}{4}$ sec. cor., with brass cap mkd.

$\frac{1}{4}$

S 21 | S 22

1931

from which

A paloverde, 3 ins. in diam., bears S. 32° E., 30 lks. dist., mkd. $\frac{1}{4}$ S 22 B T.

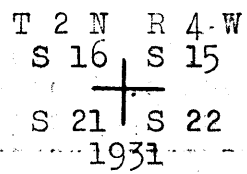
A paloverde, 7 ins. in diam., bears S. 44 $\frac{1}{2}$ ° W., 50 lks. dist., mkd. $\frac{1}{4}$ S 21 B T.

Resurvey of the Subdivisions of Tp. 2 N., Rg. 4 W.

BOOK 3931

Chains.

- 40.50 Wash, 10 lks. wide, course SW.
- 47.20 Wash, 40 lks. wide, 3 ft. deep, course SW.
- 64.40 Wash, 15 lks. wide, course SW.
- 74.60 Old road, bears NW. and SE.
- 80.03 The old cor. for secs. 15, 16, 21 and 22, which is the rotted stub of old post in mound of earth, indications of 4 pits. In place of and with old post alongside, set an iron post, 3 ft. long, 2 ins. in diam., 27 ins. in the ground, for the cor. of secs. 15, 16, 21 and 22, with brass cap mkd.



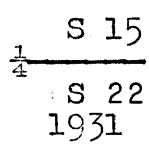
from which

- A paloverde, 6 ins. in diam., bears N. 0° 20' E., 245 lks. dist., mkd. T 2 N R 4 W S 15 B T.
- A paloverde, 8 ins. in diam., bears S. 71½° E., 129 lks. dist., mkd. T 2 N R 4 W S 22 B T.
- A paloverde, 4 ins. in diam., bears S. 30½° W., 333 lks. dist., mkd. T 2 N R 4 W S 21 B T.
- A paloverde, 4 ins. in diam., bears N. 44½° W., 166 lks. dist., mkd. T 2 N R 4 W S 16 B T.

Land: rolling.
 Soil: gravelly loam, 2nd rate.
 Timber: paloverde, ironwood and mesquite.
 Undergrowth: same, with greasewood, cacti and ocotillo.

S. 89° 33' E., on a true line, bet. secs. 15 and 22, (W. ½)
 Over rolling land thru scattering timber and patches of dense undergrowth.

- 20.80 Wash, 10 lks. wide, course SW.
- 37.10 Wash, 20 lks. wide, 4 ft. deep, course S.
- 40.08 The old ¼ sec. cor., which is an ironwood post, 3 ins. sq. mkd. and witnessed as described in the official record. In place of and with old post alongside, set an iron post, 3 ft. long, 1 in. in diam., 10 ins. in the ground to bed rock, remaining length in a mound of stone, 4 ft. base, for the ¼ sec. cor., with brass cap mkd.



from which

- A paloverde, 10 ins. in diam., bears S. 45½° E., 79 lks. dist., mkd. ¼ S 22 B T.
- An ironwood, 10 ins. in diam., bears N. 80° E., 175 lks. dist., mkd. ¼ S 15 B T.

Thence,
 S. 89° 48' E., on a true line, bet. secs. 15 and 22, (E. ½)

Resurvey of the Subdivisions of Tp. 2 N., Rg. 4 W.

Chains Over rolling land thru scattering timber and patches of dense undergrowth.

- 9.00 Road, bears N. and S.
 12.50 Wash, 50 lks. wide, course SW.
 17.30 Road, bears NE. and SW.
 23.00 Wash, 50 lks. wide, course SW.
 29.40 Wash, 20 lks. wide, course SW.
 40.07 The cor. for secs. 14, 15, 22 and 23,

Land: rolling.
 Soil: gravelly, rocky loam, 3rd rate.
 Timber: paloverde, ironwood and mesquite.
 Undergrowth: same, with greasewood, cacti, and ocotillo.

 From the cor. for secs. 15, 16, 21 and 22,

North, on a true line, bet. secs. 15 and 16, (S $\frac{1}{2}$)

Over rolling land thru patches of dense undergrowth and scattering timber.

- 4.10 Wash, course SW.
 5.30 Wash, course SW.
 8.70 Wash, 20 lks. wide, 3 ft. deep, course W.
 31.50 Ravine, 50 lks. wide, 6 ft. deep, course SW.
 37.70 Ravine, 100 lks. wide, 8 ft. deep, course SW.
 39.90 The old $\frac{1}{4}$ sec. cor., which is a decayed post, 3 ins. sq. 18 ins. above ground, indications of pits N. and S. post unmkd. In place of and with old post alongside, set an iron post, 3 ft. long, 1 in. in diam., 27 ins. in the ground, for the $\frac{1}{4}$ sec. cor., with brass cap mkd.

$\frac{1}{4}$

S 16 | S 15

1931

from which

A paloverde, 6 ins. in diam., bears S. 68 $\frac{1}{2}$ ° E., 177 lks. dist., mkd. $\frac{1}{4}$ S 15 B T.

A paloverde, 8 ins. in diam., bears S. 66° W., 200 lks. dist., mkd. $\frac{1}{4}$ S 16 B T.

 Thence, on a true line, bet. secs. 15 and 16,

N. 1° 54' E., on a true line, bet. secs. 15 and 16, (N $\frac{1}{2}$)

Over rolling land thru scattering timber and patches of dense undergrowth.

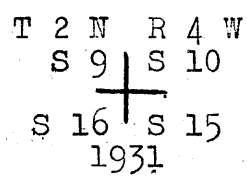
- 9.20 Old road, bears NE. and SW.
 15.90 Wash, 50 lks. wide, course SW.
 30.10 Road, bears E. and W.
 32.30 Wash, 20 lks. wide, course SW.
 37.30 Wash, 100 lks. wide, course SW.

Resurvey of the Subdivisions of Tp. 2 N., Rg. 4 W.

BOOK 3931

Chains.
41.80

The old cor. for secs. 9, 10, 15 and 16, which is a decayed wood post, 3 ins. sq., 10 ins. above ground in a mound of earth and stone. In place of and with old post, alongside set an iron post, 3 ft. long, 2 ins. in diam., 28 ins. in the ground, for the cor. of secs. 9, 10, 15 and 16, with brass cap mkd.



from which

An ironwood, 10 ins. in diam., bears N. 84° E., 133 lks. dist., mkd. T 2 N R 4 W S 10 B T.

A paloverde, 6 ins. in diam., bears S. 46½° E., 143 lks. dist., mkd. T 2 N R 4 W S 15 B T.

A paloverde, 5 ins. in diam., bears N. 20° W., 200 lks. dist., mkd. B T, only.

and dig pits, 18x18x12 ins. in each sec. 3 ft. dist.

Land: rolling.

Soil: gravelly, 2nd and 3rd rate.

Timber: paloverde, ironwood and mesquite.

Undergrowth: same, with greasewood, cacti, catclaw and occotilla.

N. 89° 50' E., on a true line, bet. secs. 10 and 15.

Over rolling land thru scattering timber and patches of dense undergrowth.

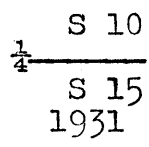
1.50 Wash, 100 lks. wide, course SW.

20.00 Road, bears NW. and SE.

24.80 Wash, 30 lks. wide, course SW.

28.20 Road, bears NE. and SW.

40.19 Set an iron post, 3 ft. long, 1 in. in diam., 27 ins. in the ground for the ¼ sec. cor., with brass cap mkd.



from which

A paloverde, 5 ins. in diam., bears S. 17° W., 53 lks. dist., mkd. ¼ S 15 B T.

A paloverde, 7 ins. in diam., bears N. 25° W., 110 lks. dist., mkd. ¼ S 10 B T.

44.30 Wash, 20 lks. wide, 4 ft. deep, course NW.

49.00 Same wash, course SW.

53.50 Wash, 10 lks. wide, course NW.

57.10 Same wash, course SW.

67.40 Wash, 150 lks. wide, 12 ft. deep, course SW.

80.39 The cor. for secs. 10, 11, 14 and 15, same as above.

Resurvey of the Subdivisions of Tp. 2 N., Rg. 4 W.

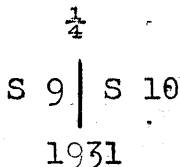
Chains. Land: rolling.
 Soil: gravelly, loam, 2nd and 3rd rate.
 Timber: paloverde, ironwood and mesquite.
 Undergrowth: same, with greasewood, cacti and ocatillo.

From the cor. for secs. 9, 10, 15 and 16,

N. 0° 14' E., on a true line, bet. secs. 9 and 10.

Over rolling land thru scattering timber and patches of dense undergrowth.

- 5.40 Wash, 20 lks. wide, course SW.
- 9.45 Wash, 50 lks. wide, 2 ft. deep, course SW:
- 32.80 Wash, 15 lks. wide, 5 ft. deep, course SW.
- 35.10 Wash, 40 lks. wide, 7 ft. deep, course SW.
- 39.99 Set an iron post, 3 ft. long, 1 in. in diam., 27 ins. in the ground, for the $\frac{1}{4}$ sec. cor., with brass cap mkd.

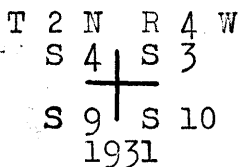


from which

A paloverde, 10 ins., in diam., bears N. 74 $\frac{1}{2}$ ° E., 173 lks. dist., mkd. $\frac{1}{4}$ S 10 B T.

An ironwood, 4 ins. in diam., bears S. 60 $\frac{1}{2}$ ° W., 94 lks. dist., mkd. $\frac{1}{4}$ S 9 B T.

- 42.00 Road, bears NE. and SW.
- 63.20 Wash, 25 lks. wide; 5 ft. deep, course SW.
- 73.35 Road, bears NW. and SE.
- 79.99 The old cor. for secs. 3, 4, 9 and 10, which is a decayed post, 3 ins. sq. unmkd. in a mound of stone, 2 ft. base, 1 $\frac{1}{2}$ ft. high to top of post: In place of post, and with it alongside, set an iron post, 3 ft. long, 2 ins. in diam. 28 ins. in the ground, for the cor. of secs. 3, 4, 9 and 10, with brass cap mkd.



from which

A paloverde, 6 ins. in diam., bears N. 75 $\frac{3}{4}$ ° E., 94 lks. dist., mkd. T 2 N R 4 W S 3 B T.

A paloverde, 14 ins. in diam., bears S. 7° E., 237 lks. dist., mkd. T 2 N R 4 W S 10 B T.

An ironwood, 8 ins. in diam., bears S. 7 $\frac{1}{4}$ ° W., 316 lks. dist., mkd. B T, only.

A paloverde, 6 ins. in diam., bears N. 32 $\frac{1}{2}$ ° W., 284 lks. dist., mkd. T 2 N R 4 W S 4 B T.

Land: rolling.
 Soil: gravelly, rocky loam, 3rd rate.
 Timber: paloverde, ironwood and mesquite.
 Undergrowth: same, with greasewood, cacti and ocatillo.

Resurvey of the Subdivisions of Tp. 2 N., Rg. 4 W. BOOK 3931

Chains.

S. 89° 54' E., on a true line, bet. secs. 3 and 10, (W. 1/2)

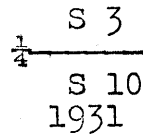
Over rolling land thru scattering timber and dense undergrowth.

10.80 Road, bears N. and S.

19.30 Wash, 10 lks. wide, 3 ft. deep, course SW.

39.55 Wash, 15 lks. wide, 4 ft. deep, course SW.

40.39 The original 1/4 sec. cor., which is a granite stone 4x8x12 ins. above ground mkd. 1/4 S on N., witnessed as described in the official record. In place of and with old cor. alongside, set an iron post, 3 ft. long, 1 in. in diam., 27 ins. in the ground for the 1/4 sec. cor., with brass cap mkd.



from which

A paloverde, 6 ins. in diam., bears S. 41 1/4° W., 70 lks. dist., mkd. 1/4 S 10 B T.

A paloverde, 6 ins. in diam., bears N. 73° W., 36 lks. dist., mkd. 1/4 S 3 B T.

Thence, on a true line, bet. secs. 3 and 10,

N. 88° 31' E., on true line, bet. secs. 3 and 10, (E. 1/2)

Over rolling land thru scattering timber and patches of dense undergrowth.

39.18 The cor. for secs. 2, 3, 10 and 11, on a true line, bet. secs. 3 and 10.

Land: rolling.
Soil: gravelly, rocky loam, 3rd rate.
Timber: paloverde, ironwood and mesquite.
Undergrowth: same, with greasewood, catclaw and cacti.

From the cor. for secs. 3, 4, 9 and 10, on a true line, bet. secs. 3 and 4,

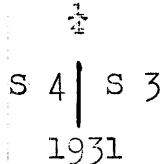
N. 0° 24' W., on a true line, bet. secs. 3 and 4.

Over rolling land thru scattering timber and patches of dense undergrowth.

25.00 Wash, 10 lks. wide, course W.

31.60 Wash, 60 lks. wide, 2 ft. deep, course SW.

39.90 (Proportional dist.) Set an iron post, 3 ft. long, 1 in. in diam., 10 ins. in the ground to bed rock, remaining length in a mound of stone, 4 ft. base, for the 1/4 sec. cor.; with brass cap mkd.



from which

An ironwood, 6 ins. in diam., bears S. 28 1/4° E., 218 lks. dist., mkd. 1/4 S 3 B T.

A paloverde, 7 ins. in diam., bears N. 17° W., 105

Resurvey of the Subdivisions of Tp. 2 N., Rg. 4 W.

Chains lks. dist., mkd. $\frac{1}{4}$ S 4 B T.

44.55 Wash, 40 lks. wide, 2 ft. deep, course SW.

46.45 Road, bears NE. and W.

66.00 Wash, 15 lks. wide, 6 ft. deep, course SW.

80.14 The cor. for secs. 3, 4, 33 and 34, which is an iron post, 3 ins. in diam., 10 ins. above ground, mkd. and witnessed as described in the official record.

Land: rolling.

Soil: gravelly loam, 2nd and 3rd rate.

Timber: paloverde, ironwood and mesquite.

Undergrowth: same, with greasewood, cacti and ocotillo.

From the cor. reestablished by proportion on the S. bdy. of the Tp. for secs. 4, 5, 32 and 33, hereinbefore described,

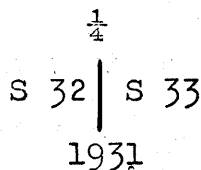
N. 0° 05' W., on a true line, bet. secs. 32 and 33.

Over rolling land thru scattering timber and patches of dense undergrowth.

34.05 Wash, 8 lks. wide, 1 ft. deep, course SW.

36.60 Road, bears NW. and SE.

40.02 Set an iron post, 3 ft. long, 1 in. in diam., 28 ins. in the ground for the $\frac{1}{4}$ sec. cor., with brass cap mkd.



from which

A paloverde, 7 ins. in diam., bears S. 72 $\frac{3}{4}$ ° E., 204 lks dist., mkd. $\frac{1}{4}$ S 33 B T.

A paloverde, 10 ins. in diam., bears N. 40 $\frac{1}{2}$ ° W., 163 lks. dist., mkd. $\frac{1}{4}$ S 32 B T.

44.60 Drain, course SW.

53.20 Same road, bears NE. and SW.

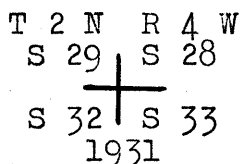
56.30 Wash, 10 lks. wide, course SW.

58.10 Same road, NW. and SE., course

67.30 Wash, 10 lks. wide, course SW.

74.70 Wash, 10 lks. wide, course SW.

80.04 The cor. for secs. 28, 29, 32 and 33, which is rotted stub of old post in a mound of earth, pits still visible. In place of old stub, set an iron post, 3 ft. long, 2 ins. in diam., 28 ins. in the ground, for the cor. of secs. 28, 29, 32 and 33, with brass cap mkd.



from which

A paloverde, 5 ins. in diam., bears N. 55 $\frac{3}{4}$ ° E., 222 lks. dist., mkd. T 2 N R 4 W S 28 B T.

Resurvey of the Subdivisions of Tp. 2 N., Rg. 4 W.

BOOK 3931

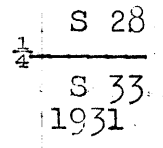
- Chains. A paloverde, 12 ins. in diam., bears S. 68° E., 185 lks. dist., mkd. T 2 N R 4 W S 33 B T.
- A paloverde, 10 ins. in diam., bears S. 57½° W., 411 lks. dist., mkd. T 2 N R 4 W S 32 B T.
- A paloverde, 5 ins. in diam., bears N. 14½° W., 230 lks. dist., mkd. T 2 N R 4 W S 29 B T.

Land: rolling,
 Soil: gravelly, loam, 2nd rate.
 Timber: paloverde, ironwood and mesquite.
 Undergrowth: same, with greasewood, cacti and ocotillo.

S. 89° 55' E., on a true line, bet. secs. 28 and 33.

Over rolling land thru scattering timber and patches of dense undergrowth.

- 4.70 Wash, 10 lks. wide, course SW.
- 15.50 Wash, 10 lks. wide, course SW.
- 30.50 Wash, 11 lks. wide, 2 ft. deep, course SW.
- 37.20 Wash, 11 lks. wide, 2 ft. deep, course S.
- 39.92 Set an iron post, 3 ft. long, 1 in. in diam., 28 ins. in the ground for the ¼ sec. cor., with brass cap mkd.



from which

- A paloverde, 6 ins. in diam., bears N. 77½° E., 201 lks. dist., mkd. ¼ S 28 B T.
- A paloverde, 8 ins. in diam., bears S. 68½° E., 218 lks. dist., mkd. ¼ S 33 B T.

- 42.50 Wash, 20 lks. wide, course S.
- 48.90 Wash, 20 lks. wide, course SW.
- 62.80 Road, bears NW. and SE.
- 78.15 Wash, 20 lks. wide, course SW.
- 79.85 The cor. for secs. 27, 28, 33 and 34,

Land: rolling.
 Soil: gravelly loam, 2nd and 3rd rate.
 Timber: paloverde, ironwood and mesquite.
 Undergrowth: same, with greasewood, cacti and ocotillo.

From the cor. for secs. 28, 29, 32 and 33,

N. 1° 23' W., on a true line, bet. secs. 28 and 29, (S. ½)

Over rolling land thru scattering timber and patches of dense undergrowth.

- 25.70 Wash, 30 lks. wide, 2 ft. deep, course SW.
- 30.60 Road, bears NE. and SW.
- 35.50 Same road, bears NW. and SE.
- 36.50 Same road, bears NE. and SW.

Resurvey of the Subdivisions of Tp. 2 N., Rg. 4 W.

Chains.

40.02

The $\frac{1}{4}$ sec. cor., which is an ironwood post, 2 ins. sq. 30 ins. long, scribe mks. visible; but illegible; lying on mound of earth; indications of pits. In center of earth mound, with old cor. alongside, set an iron post, 3 ft. long, 1 in. in diam., 28 ins. in the ground for the $\frac{1}{4}$ sec. cor., with brass cap mkd.

$\frac{1}{4}$
S 29 | S 28
1931

from which

A paloverde, 4 ins. in diam., bears S. $47\frac{1}{2}^{\circ}$ E., 46 lks. dist., mkd. $\frac{1}{4}$ S 28 B T.

A paloverde, 6 ins. in diam., bears S. 53° W., 113 lks. dist., mkd. $\frac{1}{4}$ S 29 B T.

Thence, on a true line, bet. secs. 28 and 29,

N. $2^{\circ} 38'$ E., on a true line, bet. secs. 28 and 29, (N. $\frac{1}{2}$)

Over rolling land thru scattering timber and patches of dense undergrowth,

3.30 Wash, 20 lks. wide, course SW.

35.60 Wash, 50 lks. wide, course SW.

40.17 (Proportional dist. as determined in latitude between the cor. for secs. 4, 5, 8 and 9 on the N. and the $\frac{1}{4}$ sec. cor. for secs. 28 and 29 on the S.; and in departure between the cor. for secs. 21, 22, 27 and 28 on the E., and cor. for secs. 19, 20, 29 and 30 on the W.) At the pt. thus determined, set an iron post, 3 ft. long, 2 ins. in diam., 28 ins. in the ground, for the cor. of secs. 20, 21, 28 and 29, with brass cap mkd.

T 2 N R 4 W
S 20 | S 21
+
S 29 | S 28
1931

from which

A catclaw, 10 ins. in diam., bears N. $14\frac{1}{2}^{\circ}$ E., 131 lks. dist., mkd. T 2 N R 4 W S 21 B T.

A catclaw, 3 ins. in diam., bears S. 10° E., 31 lks. dist., mkd. B T, only.

An ironwood, 12 ins. in diam., bears S. $26\frac{1}{4}^{\circ}$ W., 35 lks. dist., mkd. T 2 N R 4 W S 29 B T.

A paloverde, 12 ins. in diam., bears N. $48\frac{1}{2}^{\circ}$ W., 391 lks. dist., mkd. T 2 N R 4 W S 20 B T.

Land: rolling.

Soil: gravelly loam, 2nd rate.

Timber: paloverde, catclaw, ironwood and mesquite.

Undergrowth: same, with greasewood, cacti and ocotillo.

S. $89^{\circ} 53'$ E., on a true line, bet. secs. 21 and 28.

Over rolling land thru scattering timber and dense undergrowth.

Resurvey of the Subdivisions of Tp. 2 N., Rg. 4 W.

BOOK 3931

- Chains.
- 0.40 Wash, 40 lks. wide, 2 ft. deep, course SW.
- 6.60 Wash, 20 lks. wide, 2 ft. deep, course SW.
- 14.30 Wash, 30 lks. wide, 2 ft. deep, course SW.
- 31.50 Old road, bears N. and SW.
- 39.31 (Proportional dist.) Set an iron post, 3 ft. long, 1 in. in diam., 28 ins. in the ground for the $\frac{1}{4}$ sec. cor., with brass cap mkd.

$$\begin{array}{r} S\ 21 \\ \frac{1}{4} \\ \hline S\ 28 \\ 1931 \end{array}$$

from which

A paloverde, 12 ins. in diam., bears S. $19\frac{3}{4}^{\circ}$ E., 90 lks. dist., mkd. $\frac{1}{4}$ S 28 B T.

A paloverde, 8 ins. in diam., bears N. $39\frac{1}{2}^{\circ}$ W., 164 lks. dist., mkd. $\frac{1}{4}$ S 21 B T.
- 51.40 Wash, 15 lks. wide, course SW.
- 78.62 The cor. for secs. 21, 22, 27 and 28, hereinafter described.

Land: rolling.
Soil: gravelly loam, 2nd and 3rd rate.
Timber: paloverde, catclaw, ironwood and mesquite.
Undergrowth: same, with greasewood, cacti and ocotilla.

From the cor. for secs. 20, 21, 28 and 29, hereinafter described,
N. $0^{\circ} 49'$ W., on a true line, bet. secs. 20 and 21.
Over rolling land thru scattering timber and dense undergrowth.
- 40.13 (Proportional dist. as determined in latitude same as cor. secs. 20, 21, 28 and 29, and in departure by the position of the reestablished cor. for secs. 16, 17, 20 and 21.) At the pt. thus determined, set an iron post, 3 ft. long, 1 in. in diam., 28 ins. in the ground, for the $\frac{1}{4}$ sec. cor., with brass cap mkd.

$$\begin{array}{r} \frac{1}{4} \\ S\ 20 \mid S\ 21 \\ \hline 1931 \end{array}$$

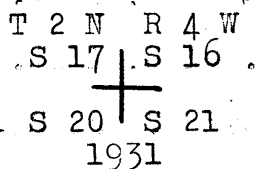
from which

A paloverde, 8 ins. in diam., bears N. 83° E., 146 lks. dist., mkd. $\frac{1}{4}$ S 21 B T.

A paloverde, 10 ins. in diam., bears N. $74\frac{1}{4}^{\circ}$ W., 121 lks. dist., mkd. $\frac{1}{4}$ S 20 B T.
- 44.95 Wash, 20 lks. wide, course SW.
- 48.45 Wash, 20 lks. wide, course SW.
- 61.55 Old road, bears E. and W.
- 63.75 Wash, 20 lks. wide, course SW.
- 80.26 (Proportional dist. as determined in latitude same as for cor. secs. 20, 21, 28 and 29, and in departure bet. the $\frac{1}{4}$ cor. for secs. 16 and 21 on the E., and the cor. for secs. 17, 18, 19 and 20 on the W.) At the pt. thus

Resurvey of the Subdivisions of Tp. 2 N., Rg. 4 W.

Chains determined, set an iron post, 3 ft. long, 2 ins. in diam., 29 ins. in the ground, for the cor. of secs. 16, 17, 20 and 21, with brass cap mkd.



from which

A paloverde, 10 ins. in diam., bears N. 36° E., 341 lks. dist., mkd. T 2 N R 4 W S 16 B T.

A paloverde, 16 ins. in diam., bears S. 66° E., 501 lks. dist., mkd. T 2 N R 4 W S 21 B T.

A paloverde, 6 ins. in diam., bears S. 13 1/4° W., 287 lks. dist., mkd. T 2 N R 4 W S 20 B T.

A paloverde, 12 ins. in diam., bears N. 27° W., 186 lks. dist., mkd. T 2 N R 4 W S 17 B T.

Land: rolling.
Soil: gravelly loam, 2nd and 3rd rate.
Timber: paloverde, mesquite, ironwood and catclaw.
Undergrowth: same, with greasewood, cacti and ocotillo.

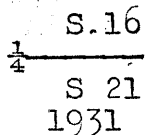
S. 89° 29' E., on a true line, bet. secs. 16 and 21, (W. 1/2)

Over rolling land thru scattering timber and dense undergrowth.

11.15 Wash, 20 lks. wide, course SW.

35.25 Wash, 15 lks. wide, 1 ft. deep, course SW.

38.85 The 1/4 sec. cor., which is an ironwood post, 2 ins. sq. lying on mound of earth, mkd. and witnessed as described in the official record. In center of mound, with old cor. alongside, set an iron post, 3 ft. long, 1 1/2 in. in diam., 28 ins. in the ground, for the 1/4 sec. cor., with brass cap mkd.



from which

A paloverde, 5 ins. in diam., bears N. 59° E., 84 lks. dist., mkd. 1/4 S 16 B T.

A paloverde, 8 ins. in diam., bears S. 8 1/4° E., 398 lks. dist., mkd. 1/4 S 21 B T.

Thence on a true line, course SW.

N. 89° 59' E., on a true line, bet. secs. 16 and 21, (E. 1/2)

Over rolling land thru scattering timber and dense undergrowth.

4.65 Old road, bears NE. and SW.

10.85 Wash, 15 lks. wide, 3 ft. deep, course SW.

26.15 Wash, 15 lks. wide, course SW.

29.25 Wash, 20 lks. wide, course SW.

Resurvey of the Subdivisions of Tp. 2 N., Rg. 4 W.

BOOK 3931

Chains.

33.65 Old road, bears NW. and SE.

35.35 Wash, 15 lks. wide, course SW.

40.05 The cor. for secs. 15, 16, 21 and 22, near ...

Land: rolling.
Soil: gravelly loam, 2nd and 3rd rate.
Timber: paloverde, mesquite, ironwood and catclaw.
Undergrowth: same, with greasewood, cacti and ocotilla.

From the cor. for secs. 16, 17, 20 and 21, near ...

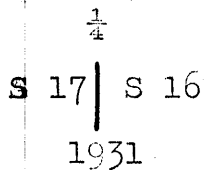
N. 0° 21' W., on a true line bet. secs. 16 and 17.

Over rolling land thru scattering timber and patches of dense undergrowth.

7.30 Wash, 15 lks. wide, course SW.

24.10 Wash, 30 lks. wide, 3 ft. deep, course SW.

40.13 (Proportional dist. as determined in latitude same as cor. for secs. 20, 21, 28 and 29, and in departure by the position of the reestablished cor. for secs. 8, 9, 16 and 17, and 16, 17, 20 and 21.) At the pt. thus determined, set an iron post, 3 ft. long, 1 in. in diam., 28 ins. in the ground, for the $\frac{1}{4}$ sec. cor., with brass cap mkd.



from which

A paloverde, 10 ins. in diam., bears S. 16 $\frac{3}{4}$ ° W., 328 lks. dist., mkd. $\frac{1}{4}$ S 17 B T.

No other tree available, dig pits, 18x18x12 ins. N. and S. of cor., 3 ft. dist.

43.40 Old road, bears NE. and SW.

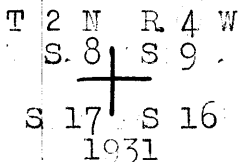
49.50 Wash, 30 lks. wide, 2 ft. deep, course SW.

53.30 Wash, 10 lks. wide, 2 ft. deep, course SW.

56.50 Road, bears NE. and SW.

73.00 Old road, bears NW. and SE.

80.26 (Proportional dist. as determined in latitude same as cor. for secs. 20, 21, 28 and 29 and in departure from the cor. of secs. 9, 10, 15 and 16 on the E., and $\frac{1}{4}$ sec. cor. for secs. 8 and 17 on the W.) At the pt. thus determined, set an iron post, 3 ft. long, 2 ins. in diam., 27 ins. in the ground, for the cor. of secs. 8, 9, 16 and 17, with brass cap mkd.



from which

A paloverde, 8 ins. in diam., bears N. 39 $\frac{1}{2}$ ° E., 27 lks. dist., mkd. T 2 N R 4 W S 9 B T.

A paloverde, 1 in. in diam., bears S. 65° E., 264 lks.

Resurvey of the Subdivisions of Tp. 2 N., Rg. 4 W.

Chains dist., mkd. B T, only.

A paloverde, 3 ins. in diam., bears S. $56\frac{1}{2}^{\circ}$ W., 245 lks. dist., mkd. B T, only.

A paloverde, 4 ins. in diam., bears N. $59\frac{1}{2}^{\circ}$ W., 465 lks. dist., mkd. T 2 N R 4 W S 8 B T.

Land: rolling.
 Soil: gravelly loam, 2nd rate.
 Timber: paloverde, ironwood, mesquite and catclaw.
 Undergrowth: same, with greasewood, cacti and ocotillo.

N. $89^{\circ} 15'$ E., on a true line, bet. secs. 9 and 16.

Over rolling land thru scattering timber and patches of dense undergrowth.

- 4.45 Road, bears NW. and SE.
- 10.55 SE. cor. of clearing bears N. about 60 lks. dist.
- 26.75 Wash, 16 lks. wide, 3 ft. deep, course SW.
- 39.35 Wash, 25 lks. wide, 2 ft. deep, course SW.
- 40.37 (Proportional dist.) Set an iron post, 3 ft. long, 1 in. in diam., 28 ins. in the ground, for the $\frac{1}{4}$ sec. cor., with brass cap mkd.

S 9
$\frac{1}{4}$
S 16
1931

 from which
- 55.70 Wash, 45 lks. wide, 2 ft. deep, course SW.
- 80.74 The cor. for secs. 9, 10, 15 and 16,

A paloverde, 12 ins. in diam., bears N. $22\frac{1}{2}^{\circ}$ E., 21 lks. dist., mkd. $\frac{1}{4}$ S 9 B T.

A paloverde, 7 ins. in diam., bears S. $44\frac{1}{2}^{\circ}$ W., 35 lks. dist., mkd. $\frac{1}{4}$ S 16 B T.

Land: rolling.
 Soil: gravelly loam, 2nd and 3rd rate.
 Timber: paloverde, ironwood, mesquite and catclaw.
 Undergrowth: same, with greasewood, cacti and ocotillo.

From the cor. of secs. 8, 9, 16 and 17,

N. $0^{\circ} 37'$ W., on a true line, bet. secs. 8 and 9,

Over rolling land thru scattering timber and patches of dense undergrowth.

- 0.50 SW. cor. of clearing extending 12 chs. E.
- 3.10 House bears N. $72\frac{1}{2}^{\circ}$ E., 475 lks. dist.
- 6.10 NW. cor. of same clearing.
- 12.60 Wash, 30 lks. wide, 6 ft. deep, course SW.
- 20.65 Wash, 10 lks. wide, 4 ft deep, course SW.
- 35.80 Wash, 30 lks. wide, $1\frac{1}{2}$ ft. deep, course SW.

Resurvey of the Subdivisions of Tp. 2 N., Rg. 4 W.

Chains.
 39.30 Wash, 35 lks. wide, .2 ft. deep, course SW.

40.13 (Proportional dist. as determined in latitude same as for cor. of secs. 20, 21, 28 and 29, and in departure from the reestablished cor. for secs. 8, 9, 16 and 17 on the S., and the cor. of secs. 4, 5, 8 and 9 on the N.) At the pt. thus determined, set an iron post, 3 ft. long, 1 in. in diam., 27 ins. in the ground, for the $\frac{1}{4}$ sec. cor., with brass cap mkd.

$\frac{1}{4}$
 S 8 | S 9
 1931

from which

A paloverde, 10 ins. in diam., bears S. $68\frac{1}{2}^\circ$ E., 141 lks. dist., mkd. $\frac{1}{4}$ S 9 B T.

A paloverde, 18 ins. in diam., bears S. 18° W., 273 lks. dist., mkd. $\frac{1}{4}$ S 8 B T.

46.00 Wash, 120 lks. wide, course SW.

70.30 Wash, 15 lks. wide, course SW.

80.26 The cor. for secs. 4, 5, 8 and 9, which is a decayed stub of a post, in the center of a mound of earth with indication of 4 old pits. In place of old post, set an iron post, 3 ft. long, 2 ins. in diam., 27 ins. in the ground for the cor. of secs. 4, 5, 8 and 9, with brass cap mkd.

T 2 N R 4 W
 S 5 | S 4
 S 8 | S 9
 1931

from which

A paloverde, 5 ins. in diam., bears S. $8\frac{1}{2}^\circ$ E., 91 lks. dist., mkd. T 2 N R 4 W S 9 B T.

No other trees available, dig pits, 18x18x12 ins. in each sec. 3 ft. dist.

Land: rolling.
 Soil: gravelly loam, 3rd rate.
 Timber: paloverde, ironwood, mesquite and catclaw.
 Undergrowth: same, with greasewood, cacti and ocotillo.

N. $89^\circ 22'$ E., on a true line, bet. secs. 4 and 9,
 Over rolling land, thru scattering timber and patches of dense undergrowth.

23.20 Wash, 10 lks. wide, 3 ft. deep, course SW.

40.83 Set an iron post, 3 ft. long, 1 in. in diam., 27 ins. in the ground, for the $\frac{1}{4}$ sec. cor., with brass cap mkd.

S 4
 $\frac{1}{4}$
 S 9
 1931

from which

An ironwood, 18 ins. in diam., bears N. $15\frac{3}{4}^\circ$ E., 234 lks. dist., mkd. $\frac{1}{4}$ S 4 B T.

A paloverde, 8 ins. in diam., bears S. $4\frac{3}{4}^\circ$ E., 167 lks. dist., mkd. $\frac{1}{4}$ S 9 B T.

Resurvey of the Subdivisions of Tp. 2 N., Rg. 4 W.

Chains.

41.15 Wash, 30 lks. wide, course SW.

47.70 Wash, 120 lks. wide, course SW.

57.65 Wash, 15 lks. wide, 3 ft. deep, course SW.

69.00 Road, bears NW. and SE.

81.66 The cor. for secs. 3, 4, 9 and 10,

Land: rolling.
Soil: gravelly loam, 3rd rate.
Timber: paloverde, ironwood, mesquite and catclaw.
Undergrowth: same, with greasewood, cacti and ocotillo.

From the cor. for secs. 4, 5, 8 and 9,

N. 0° 41' E., on a true line, bet. secs. 4 and 5.

Over rolling land thru scattering timber and patches of dense undergrowth.

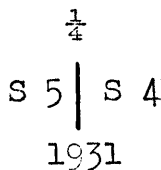
6.00 Wash, 100 lks. wide, 2 ft. deep, course SW.

26.40 Road, bears NE. and SW.

27.30 Wash, 40 lks. wide, course SW.

39.50 Wash, 10 lks. wide, 3 ft. deep, course SW.

40.23 (Proportional dist.) Set an iron post, 3 ft. long, 1 ins. in diam., 28 ins. in the ground, for the 1/4 sec. cor. with brass cap mkd.



A paloverde, 12 ins. in diam., bears S. 19 1/4° E., 86 lks. dist., mkd. 1/4 S.4 B T.

A paloverde, 14 ins. in diam., bears N. 83 1/2° W., 224 lks. dist., mkd. 1/4 S 5 B T.

44.60 Wash, 30 lks. wide, 4 ft. deep, course SW.

50.30 Wash, 20 lks. wide, 3 ft. deep, course SW.

80.42 The cor. for secs. 4, 5, 32 and 33, on N. bdy. of Tp., which is an iron post, 3 ft. long, 3 ins. in diam., set firmly 28 ins. in the ground, mkd. and witnessed as described in the official record.

Land: rolling.
Soil: gravelly loam, 3rd rate.
Timber: paloverde, ironwood, mesquite and catclaw.
Undergrowth: same, with greasewood, cacti and ocotillo.

From the reestablished cor. for secs. 5, 6, 31 and 32 on the S. bdy. of Tp., hereinbefore described,

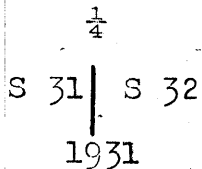
N. 0° 13' W., on a true line, bet. secs. 31 and 32.

Over rolling land thru scattering timber and dense undergrowth.

34.60 Wash, 20 lks. wide, 3 ft. deep, course SW.

40.18 Set an iron post, 3 ft. long, 1 in. in diam., 28 ins. in

Chains the ground, for the $\frac{1}{4}$ sec. cor., with brass cap mkd.



from which

An ironwood, 10 ins. in diam., bears S. 7° E., 428 lks. dist., mkd. $\frac{1}{4}$ S 32 B T.

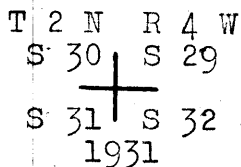
A paloverde, 6 ins. in diam., bears S. 63 $\frac{1}{2}$ ° W., 167 lks. dist., mkd. $\frac{1}{4}$ S 31 B T.

48.20 Road, bears NW. and SE.

62.40 Old road, bears NW. and SE.

76.30 Road, bears E. and W.

80.36 The old cor. for secs. 29, 20, 31 and 32, which is decayed stub of post in a mound of earth, indications of pits. In place of and with old decayed post alongside, set an iron post, 3 ft. long, 2 ins. in diam., 28 ins. in the ground, for the cor. of secs. 29, 20, 31 and 32, with brass cap mkd.



from which

A paloverde, 8 ins. in diam., bears N. 73 $\frac{1}{2}$ ° E., 341 lks. dist., mkd. T 2 N R 4 W S 29 B T.

A paloverde, 8 ins. in diam., bears S. 77 $\frac{1}{2}$ ° E., 301 lks. dist., mkd. T 2 N R 4 W S 32 B T.

A paloverde, 10 ins. in diam., bears S. 69 $\frac{1}{2}$ ° W., 447 lks. dist., mkd. T 2 N R 4 W S 31 B T.

A paloverde, 6 ins. in diam., bears N. 11 $\frac{1}{2}$ ° W., 259 lks. dist., mkd. T 2 N R 4 W S 30 B T.

Land: rolling.

Soil: gravelly loam, 2nd rate.

Timber: paloverde, ironwood, mesquite and catclaw.

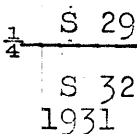
Undergrowth: same, with greasewood, cacti and ocotillo.

S. 89° 43' E., on a true line, bet. secs. 29 and 32.

Over rolling land thru scattering timber and dense undergrowth.

21.40 Wash, 10 lks. wide, course S.

40.21 Set an iron post, 3 ft. long, 1 in. in diam., 28 ins. in the ground, for the $\frac{1}{4}$ sec. cor., with brass cap mkd.



and dig

pits, 18x18x12 ins. E. and W. of cor., 3 ft. dist.

Resurvey of the Subdivisions of Tp. 2 N., Rg. 4 W.

Chains	
47.90	Road, bears NE. and SW.
53.00	Road, bears N. and S.
55.70	Wash, 10 lks. wide, 3 ft. deep, course SW.
65.10	Wash, 10 lks. wide, course SW.
73.50	Road, bears N. and S.
80.42	The cor. for secs. 28, 29, 32 and 33,
	Land: rolling.
	Soil: gravelly loam, 2nd rate.
	Timber: paloverde, ironwood, mesquite and catclaw.
	Undergrowth: same, with greasewood, cacti and ocotillo.

	From the cor. for secs. 29, 30, 31 and 32,
	S. 89° 57' W., on a true line, bet. secs. 30 and 31.
	Over rolling land thru scattering timber and dense undergrowth.
3.70	Wash, 10 lks. wide, course SW.
4.30	Road, bears NW. and SE.
6.00	Road, bears NW. and SE.
19.10	Wash, 15 lks. wide, course SW.
25.30	Wash, 15 lks. wide, course SW.
27.80	Edge of clearing, bears N. and S.
40.10	(Proportional dist.) Set an iron post, 3 ft. long, 1 in. in diam., 28 ins. in the ground, for the $\frac{1}{4}$ sec. cor., with brass cap mkd.
	$\frac{1}{4} \begin{array}{l} \text{S } 30 \\ \hline \text{S } 31 \\ 1931 \end{array}$
	from which
	A paloverde, 4 ins. in diam., bears S. 21° E., 174 lks. dist., mkd. $\frac{1}{4}$ S 31 B T.
	An ironwood, 14 ins. in diam., bears N. 39 $\frac{1}{4}$ ° W., 133 lks. dist., mkd. $\frac{1}{4}$ S 30 B T.
45.90	Road, bears SW. and E., end of clearing.
64.00	Edge of clearing bears N. and S.; extends N. 5 chs. S. 50 lks.
69.40	Road, bears N. and S.
75.70	Road, bears N. and S.
77.80	End of clearing, bears N. and S.; extends NW. 5 chs.; S. 50 lks.
79.61	The cor. for secs. 25, 30, 31 and 36, on W. bdy. of Tp., which is an iron post, 3 ins. in diam., 12 ins. above ground, mkd. and witnessed as described in the official record.
	Land: rolling.
	Soil: gravelly loam, 2nd rate.
	Timber: paloverde, ironwood, mesquite and catclaw.
	Undergrowth: same, with greasewood, cacti and ocotillo.

Resurvey of the Subdivisions of Tp. 2 N., Rg. 4 W.

Chains. From the cor. for secs. 29, 30, 31 and 32, ~~reestablished~~

N. 3° 48' E., on a true line, bet. secs. 29 and 30, (S. 1/2)

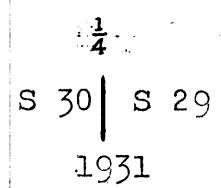
Over rolling land thru scattering timber and dense undergrowth.

0.45 Road, bears E. and W.

4.55 Wash, 10 lks. wide, course SW.

16.35 Wash, 15 lks. wide, course SW.

40.03 The old 1/4 sec. cor., which is rotted stub of post, in mound of earth, with evidence of old pits discernible. In place of old post, set an iron post, 3 ft. long, 1 in. in diam., 28 ins. in the ground, for the 1/4 sec. cor., with brass cap mkd.



from which

A paloverde, 12 ins. in diam., bears N. 24 1/2° E., 204 lks. dist., mkd. 1/4 S 29 B T.

No other trees available, dig pits. 18x18x12 ins. N. and S. of the cor., 3 ft. dist.

Thence, ~~on a true line, bet. secs. 29 and 30,~~

N. 0° 25' E., on a true line, bet. secs. 29 and 30, (N. 1/2)

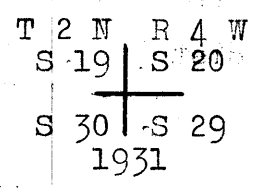
Over rolling land thru scattering timber and dense undergrowth.

13.30 Wash, 10 lks. wide, course SW.

20.70 Wash, 10 lks. wide, course SW.

39.90 Wash, 10 lks; wide, course SW.

40.62 The pt. for the cor. of secs. 19, 20, 29 and 30, reestablished from old bearing tree: Paloverde, 10 ins. diam., N. 20° E., 31 lks. dist., mkd. as described in the official record. At the pt. thus determined, set an iron post, 3 ft. long, 2 ins. in diam., 28 ins. in the ground, for the cor. of secs. 19, 20, 29 and 30, with brass cap mkd.



from which

A paloverde 12 ins. in diam., bears N. 20° E., 30 lks. dist., mkd. T 2 N R 4 W S 20 B T.

A paloverde, 6 ins. in diam., bears S. 29 1/2° W., 96 lks. dist., mkd. T 2 N R 4 W S 30 B T.

A paloverde, 4 ins. in diam., bears N. 54 1/2° W., 22 lks. dist., mkd. T 2 N R 4 W S 19 B T.

No SE. tree available, dig pits, 18x18x12 ins. in each sec. 3 ft. dist.

Land: rolling.

Soil: gravelly loam, 2nd rate.

Timber: paloverde, ironwood, mesquite and catclaw.

Undergrowth: same with greasewood, cacti and ocotillo.

Resurvey of the Subdivisions of Tp. 2 N., Rg. 4 W.

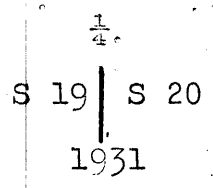
Chains.	
	S. $89^{\circ} 30'$ E., on a true line, bet. secs. 20 and 29. Over rolling land thru scattering timber and dense undergrowth.
7.15	Wash, 10 lks. wide, course SW.
15.75	Wash, 10 lks. wide, course SW.
28.65	Wash, 5 lks. wide, course SW.
34.05	Road, bears NW. and SE.
39.32	(Proportional dist.) Set an iron post, 3 ft. long, 1 in. in diam., 27 ins. in the ground, for the $\frac{1}{4}$ sec. cor. with brass cap mkd. $\begin{array}{r} S\ 20 \\ \frac{1}{4} \\ \hline S\ 29 \\ 1931 \end{array}$ <p style="text-align: right;">from which</p> <p>An ironwood, 5 ins. in diam., bears S. $25\frac{1}{2}^{\circ}$ E., 127 lks. dist., mkd. $\frac{1}{4}$ S 29 B T.</p> <p>A paloverde, 8 ins. in diam., bears N. $14\frac{3}{4}^{\circ}$ W., 175 lks. dist., mkd. $\frac{1}{4}$ S 20 B T.</p>
48.55	Wash, 20 lks. wide, course SW.
78.64	The cor. for secs. 20, 21, 28 and 29, Land: rolling. Soil: gravelly loam, 2nd rate. Timber: paloverde, ironwood, mesquite and catclaw. Undergrowth: same, with greasewood, cacti and ocotilla.
	----- From the cor. for secs. 19, 20, 29 and 30, S. $89^{\circ} 41'$ W., on a true line, bet. secs. 19 and 30. Over rolling land thru scattering timber and dense undergrowth.
16.60	Old road, bears NE. and SW.
24.00	Wash, 20 lks. wide, 3 ft. deep, course SW.
30.85	Wash, course S.; 10 lks. wide, 3 ft. deep.
41.62	(Proportional dist.) Set an iron post, 3 ft. long, 1 in. in diam., 27 ins. in the ground, for the $\frac{1}{4}$ sec. cor., with brass cap mkd. $\begin{array}{r} S\ 19 \\ \frac{1}{4} \\ \hline S\ 30 \\ 1931 \end{array}$ <p style="text-align: right;">from which</p> <p>A paloverde, 12 ins. in diam., bears N. 30° E., 290 lks. dist., mkd. $\frac{1}{4}$ S 19 B.T.</p> <p>An ironwood, 14 ins. in diam., bears S. $8\frac{1}{2}^{\circ}$ E., 215 lks. dist., mkd. $\frac{1}{4}$ S 30 B T.</p>
46.85	Road, bears NE. and SW.
55.65	Wash, 10 lks. wide, course SW.

Resurvey of the Subdivisions of Tp. 2 N., Rg. 4 W.

Chains.
63.05 Wash, 30 lks. wide, 3 ft. deep, course SW.
70.35 Wash, 10 lks. wide, 2 ft. deep, course SW.
82.60 The cor. for secs. 19, 24, 25 and 30, on the W. bdy. of Tp. which is an iron post, 3 ins. in diam., 12 ins. above ground, mkd. and witnessed as described in the official record.
Land: rolling.
Soil: gravelly loam, 2nd rate.
Timber: paloverde, ironwood, mesquite and catclaw.
Undergrowth: same, with greasewood, cacti and ocotillo.

From the cor. for secs. 19, 20, 29 and 30, described,
N. 0° 12' W., on a true line, bet. secs. 19 and 20.
Over rolling land thru scattering timber and dense undergrowth.

9.10 Wash, 5 lks. wide, course SW.
14.20 Wash, 20 lks. wide, course SW.
31.00 Wash, 10 lks. wide, course SW.
37.20 Wash, 10 lks. wide, 2 ft. deep, course SW.
39.71 Set an iron post, 3 ft. long, 1 in. in diam., 27 ins. in the ground, for the $\frac{1}{4}$ sec. cor., with brass cap mkd.

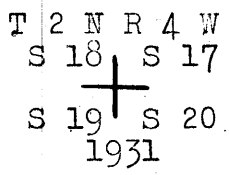


from which

A paloverde, 24 ins. in diam., bears S. 30 $\frac{1}{2}$ ° E., 128 lks. dist., mkd. $\frac{1}{4}$ S 20 B T.

A paloverde, 6 ins. in diam., bears S. 26 $\frac{1}{2}$ ° W., 243 lks. dist., mkd. $\frac{1}{4}$ S 19 B T.

41.50 Old road, bears E. and W.
47.00 Wash, 10 lks. wide, course SW.
54.80 Road, bears NE. and SW.
60.00 Wash, 20 lks. wide, 3 ft. deep, course SW.
67.40 Wash, 30 lks. wide, 3 ft. deep, course SW.
74.40 Same road, bears NW. and SE.
79.42 The old cor., for secs. 17, 18, 19 and 20, which is the rotted stub of post in a mound of earth, evidence of old pits. In place of old post, set an iron post, 3 ft. long, 2 ins. in diam., 27 ins. in the ground, for the cor. of secs. 17, 18, 19 and 20, with brass cap mkd.



from which

Resurvey of the Subdivisions of Tp. 2 N., Rg. 4 W.

Chains. A paloverde, 8 ins. in diam., bears N. $34\frac{1}{4}^{\circ}$ E., 187 lks. dist., mkd. T 2 N R 4 W S 17 B T.

A paloverde, 5 ins. in diam., bears S. 87° W., 205 lks. dist., mkd. T 2 N R 4 W S 19 B T.

A paloverde, 8 ins. in diam., bears N. $54\frac{1}{4}^{\circ}$ W., 97 lks. dist., mkd. T 2 N R 4 W S 18 B T.

No SE. tree available, dig pits, 18x18x12 ins. in each sec., 3 ft. dist.,

Land: rolling.
 Soil: gravelly loam, 2nd rate.
 Timber: paloverde, ironwood, mesquite and catclaw.
 Undergrowth: same, with greasewood, cacti and ocotillo.

N. $89^{\circ} 59'$ E., on a true line, bet. secs. 17 and 20.

Over rolling land thru scattering timber and patches of dense undergrowth.

- 11.70 Wash, 20 lks. wide, 3 ft. deep, course SW.
- 21.00 Wash, 20 lks. wide, course SW.
- 24.50 Wash, 30 lks. wide, 2 ft. deep, course SW.
- 29.10 Edge of cultivated land, bears N. and SW.
- 38.87 (Proportional dist.) Set an iron post, 3 ft. long, 1 in. in diam., 27 ins. in the ground, for the $\frac{1}{4}$ sec. cor. with brass cap mkd.

S 17
 $\frac{1}{4}$ —————
 S 20
 1931

from which

A paloverde, 8 ins. in diam., bears N. 79° E., 80 lks. dist., mkd. $\frac{1}{4}$ S 17 B T.

A paloverde, 8 ins. in diam., bears S. 5° W., 30 lks. dist., mkd. $\frac{1}{4}$ S 20 B T.

- 42.00 Road, bears NE. and SW.
- 54.95 W. edge of clearing bearing to the SE. and E. edge of a clearing bearing to the NW.
- 56.40 Wash, 40 lks. wide, course SW.
- 74.84 E. edge of clearing bearing 50 lks. N. and S. about 12 chs.
- 75.15 Wash, 10 lks. wide, course SW.
- 77.74 The cor. for secs. 16, 17, 20 and 21,

Land: rolling.
 Soil: gravelly loam, 2nd and 3rd rate.
 Timber: paloverde, ironwood, mesquite and catclaw.
 Undergrowth: same, with greasewood, cacti and ocotillo.

From the cor. for secs. 17, 18, 19 and 20,

N. $89^{\circ} 18'$ W., on a true line, bet. secs. 18 and 19, (E. $\frac{1}{2}$)

Over rolling land thru scattering timber and dense undergrowth.

Resurvey of the Subdivisions of Tp. 2 N., Rg. 4 W.

Chains.
 2.57 Road, bears N. and S.
 7.30 House bears N. about 4 chs. dist.
 9.90 Wash, 30 lks. wide, bears SW.
 12.70 Wash, 20 lks. wide, course SW.
 14.90 Wash, 20 lks. wide, course SW.
 24.40 Wash, 10 lks. wide, 3 ft. deep, course SW.
 40.00 The $\frac{1}{4}$ sec. cor., which is the rotted end of post in a mound of earth, with distinct evidence of old pits, E. and W. In place of old post, set an iron post, 3 ft. long, 1 in. in diam., 28 ins. in the ground, for the $\frac{1}{4}$ sec. cor. with brass cap mkd.

S 18
 $\frac{1}{4}$ -----
 S 19
 1931

and dig
 pits, 18x18x12 ins. E. and W. of cor., 3 ft. dist.

Thence, $S. 89^{\circ} 28' W.$, on a true line, bet. secs. 18 and 19, ($W. \frac{1}{2}$)
 Over rolling land thru scattering timber and dense undergrowth.

6.70 Road, bears NE. and SW.
 11.15 Wash, 10 lks. wide, 3 ft. deep, course SW.
 19.40 Wash, 20 lks. wide, 3 ft. deep, course SW.
 31.90 Road, bears N. and S.
 42.48 The cor. for secs. 13, 18, 19 and 24 on the W. bdy. of Tp. which is a 3 in. iron post, 12 ins. above ground, mkd. and witnessed as described in the official record.

Land: rolling.
 Soil: gravelly loam, 3rd rate.
 Timber: paloverde, ironwood, mesquite and catclaw.
 Undergrowth: same, with greasewood, cacti and ocotillo.

 From the cor. for secs. 17, 18, 19 and 20,
 $N. 2^{\circ} 45' W.$, on a true line, bet. secs. 17 and 18.
 Over rolling land thru scattering timber and dense undergrowth.

1.10 Road, bears E. and W.
 3.40 Wash, 50 lks. wide, course W.
 6.00 Wash, course W., 20 lks. wide.
 40.12 Set an iron post, 3 ft. long, 1 in. in diam., 27 ins. in the ground, for the $\frac{1}{4}$ sec., cor., with brass cap mkd.

$\frac{1}{4}$
 S 18 | S 17
 1931

from which

Resurvey of the Subdivisions of Tp. 2 N., Rg. 4 W.

Chains. A paloverde, 8 ins. in diam., bears N. 7 $\frac{1}{4}$ ° E., 209 lks. dist., mkd. $\frac{1}{4}$ S 17 B T.

A paloverde, 8 ins. in diam., bears S. 47 $\frac{1}{4}$ ° W., 146 lks. dist., mkd. $\frac{1}{4}$ S 18 B T.

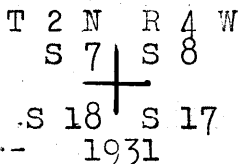
47.10 Wash, 10 lks. wide, 4 ft. deep, course SW.

53.20 Old road, bears E. and W.

63.00 Old road, bears NE. and SW.

69.40 Wash, 120 lks. wide, 4 ft. deep, course SW.

80.24 The old cor. for secs. 7, 8, 17 and 18, which is the decayed stub of post in a mound of earth, with distinct indications of pits. In place of stub of post, set an iron post, 3 ft. long, 2 ins. in diam., 30 ins. in the ground, for the cor. of secs. 7, 8, 17 and 18, with brass cap mkd.



from which

A paloverde, 6 ins. in diam., bears N. 4° E., 167 lks. dist., mkd. T 2 N R 4 W S 8 B T.

A paloverde, 12 ins. in diam., bears S. 27 $\frac{1}{2}$ ° E., 337 lks. dist., mkd. T 2 N R 4 W S 17 B T.

A paloverde, 3 ins. in diam., bears S. 1 $\frac{1}{2}$ ° W., 285 lks. dist., mkd. T 2 N R 4 W S 18 B T.

A paloverde, 9 ins. in diam., bears N. 68 $\frac{1}{2}$ ° W., 191 lks. dist., mkd. T 2 N R 4 W S 7 B T.

Land: rolling.

Soil: gravelly loam, 2nd rate.

Timber: paloverde, ironwood, mesquite and catclaw.

Undergrowth: same with greasewood, cacti and ocotillo.

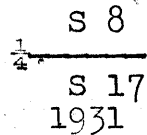
S. 89° 43' E., on a true line, bet. secs. 8 and 17, (W $\frac{1}{2}$)

Over rolling land thru scattering timber and dense undergrowth.

17.10 Wash, 120 lks. wide, course SW.

22.90 SW. cor. of clearing bears N. 1 ch. dist.

40.61 The old $\frac{1}{4}$ sec. cor. pt. determined from bearing tree: a paloverde, 8 ins. in diam., S. 10° W., 105 lks. dist. At this true pt. for cor., set an iron post, 3 ft. long, 1 in. in diam., 28 ins. in the ground, for the $\frac{1}{4}$ sec. cor. with brass cap mkd.



from which

A paloverde, 7 ins. in diam., bears N. 87 $\frac{1}{4}$ ° E., 176 lks. dist., mkd. $\frac{1}{4}$ S 8 B T.

A paloverde, 8 ins. in diam., bears S. 10° W., 105 lks. dist., mkd. $\frac{1}{4}$ S 17 B T. (Old BT remarked)

Resurvey of the Subdivisions of Tp. 2 N., Rg. 4 W.

Chains. Thence, on a true line, on a true line, on a true line,
 N. 89° 38' E., on a true line bet. secs. 8 and 17, (E. $\frac{1}{2}$)
 Over rolling land thru scattering timber and dense under-
 growth.
 0.88 Road, bears N. and S.
 0.95 SE. cor. of clearing bears N. 80 lks. dist.
 20.48 Road, bears N. and S.
 22.80 Wash, 50 lks. wide, 5 ft. deep, course SW.
 29.80 Road, bears NE. and SW.
 31.90 Junction of roads, E., W. and N., bears N. about 1 ch. dist.
 32.60 Road, bears NW. and SE.
 38.00 Road, bears NW. and SE.
 40.45 The cor. for secs. 8, 9, 16 and 17, bears N. about 1 ch. dist.

Land: rolling.
 Soil: gravelly loam, 3 rd rate.
 Timber: paloverde, ironwood, mesquite and catclaw.
 Undergrowth: same, with greasewood, cacti and ocotillo.

 From the cor. for secs. 7, 8, 17 and 18, on a true line,
 on a true line,

N. 89° 16' W., on a true line, bet. secs. 7 and 18, (E. $\frac{1}{2}$)
 Over rolling land thru scattering timber and dense under-
 growth.
 0.30 Road, bears N. and S.
 6.70 Wash, 60 lks. wide, course SW.
 27.70 Wash, 15 lks. wide, course SW.
 32.00 Wash, 20 lks. wide, 6 ft. deep, course SW.
 40.82 True pt. for $\frac{1}{4}$ sec. cor., determined from bearing tree:
 A paloverde, 8 ins. in diam., S. 30° E., 30 lks. dist.
 At such true pt., set an iron post, 3 ft. long, 1 in. in
 diam., 28 ins. in the ground, for the $\frac{1}{4}$ sec. cor., with
 brass cap mkd.

S 7
 $\frac{1}{4}$ -----
 S 18
 1931

from which

An ironwood, 5 ins. in diam., bears N. 26 $\frac{1}{2}$ ° E., 21 lks.
 dist., mkd. $\frac{1}{4}$ S 7 B T.
 A paloverde, 8 ins. in diam., bears S. 30° E., 30 lks.
 dist., mkd. $\frac{1}{4}$ S 18 B T. (Old BT remarked)

 Thence, on a true line, on a true line,
 S. 89° 23' W., on a true line, bet. secs. 7 and 18, (W. $\frac{1}{2}$)
 Over rolling land thru scattering timber and dense under-
 growth.
 32.40 Wash, 10 lks. wide, course SW.

Resurvey of the Subdivisions of Tp. 2 N., Rg. 4 W.

Chains
37.94

The cor., on the W. bdy. of Tp., for secs. 7, 12, 13 and 18, which is an iron post, 3 ins. in diam., 12 ins. above ground, in mound of stone, mkd. and witnessed as described in the official record.

Land: rolling.
Soil: gravelly loam, 3rd rate.
Timber: paloverde, ironwood, mesquite and catclaw.
Undergrowth: same, with greasewood, cacti and ocotillo.

From the cor. for secs. 7, 8, 17 and 18,

North, on a true line, bet. secs. 7 and 8, (S. 1/2)

Over rolling land thru scattering timber and dense undergrowth.

6.45 Road, bears NE. and SW.

9.55 Wash, 60 lks. wide, course SW.

37.95 Wash, 10 lks. wide, 3 ft. deep, course SW.

39.96 The old 1/4 sec. cor., which is decayed stub of post in a mound of earth with distinct indications of pits. In place of old rotted stub, set an iron post, 3 ft. long, 1 in. in diam., 27 ins. in the ground, for the 1/4 sec. cor. with brass cap mkd.

1/4
S 7 | S 8

1931

from which

A paloverde, 10 ins. in diam., bears N. 87 1/2° E., 271 lks. dist., mkd. 1/4 S 8 B T.

A paloverde, 7 ins. in diam., bears N. 80° W., 165 lks. dist., mkd. 1/4 S 7 B T.

Thence

N. 0° 03' E., on a true line, bet. secs. 7 and 8, (N. 1/2)

Over rolling land thru scattering timber and dense undergrowth.

9.07 Wash, 15 lks. wide, 3 ft. deep, course SW.

14.85 Wash, 10 lks. wide, 2 ft. deep, course SW.

31.55 Wash, 100 lks. wide, course SW.

40.10 The old cor. for secs. 5, 6, 7 and 8, which is the decayed remains of butt of post in a mound of earth, with distinct indications of pits. In place of old post, set an iron post, 3 ft. long, 2 ins. in diam., 27 ins. in the ground, for the cor. of secs. 5, 6, 7 and 8, with brass cap mkd.

T 2 N RR 4 W
S 6 | S 5

S 7 | S 8

1931

from which

A paloverde, 6 ins. in diam., bears N. 18 1/2° E., 125 lks. dist., mkd. T 2 N R 4 W S 5 B T.

Resurvey of the Subdivisions of Tp. 2 N., Rg. 4 W.

Chains. A paloverde, 8 ins. in diam., bears S. 87 1/2° W., 140 lks. dist., mkd. T 2 N R 4 W S 7 B T.

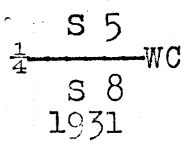
No other trees available; dig pits, 18x18x12 ins. in each sec., 3 ft. dist.,

Land: rolling. Soil: gravelly loam, 3rd rate. Timber: paloverde, ironwood, mesquite and catclaw. Undergrowth: same, with greasewood, cacti and ocotillo.

N. 89° 47' E., on a true line, bet. secs. 5 and 8.

Over rolling land thru scattering timber and dense undergrowth.

39.46 Set an iron post, 3 ft. long, 1 in. in diam., 27 ins. in the ground, for a witness cor., to the 1/4 sec. cor., (65 lks. S. 89° 47' W., of true pt. for cor., which falls in wash, an unsafe place for monumentation) with brass cap mkd.



from which

A paloverde, 10 ins. in diam., bears N. 84 1/2° E., 140 lks. dist., mkd. 1/4 S 5 WC B T.

A paloverde, 12 ins. in diam., bears S. 56° E., 83 lks. dist., mkd. 1/4 S 8 WC B T.

40.00 Wash, 60 lks. wide, 2 ft. deep, course SW.

40.11 True pt. for 1/4 sec. cor.

50.00 Timber very widely scattering.

80.22 The cor. for secs. 4, 5, 8 and 9,

Land: rolling. Soil: gravelly loam, 3rd rate. Timber: paloverde, ironwood, mesquite and catclaw. Undergrowth: same, with greasewood, cacti and ocotillo.

From the cor. for secs. 5, 6, 7 and 8,

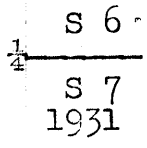
N. 87° 42' W., on a true line, bet. secs. 6 and 7, (E. 1/2)

Over rolling land thru scattering timber and dense undergrowth.

8.15 Wash, 10 lks. wide, 2 ft. deep, course SW.

25.35 Wash, 15 lks. wide, 6 ft. deep, course SW.

40.04 The old 1/4 sec. cor., which is decayed stub of post in mound of earth, with distinct indications of pits. In place of post, set an iron post, 3 ft. long, 1 in. in diam., 28 ins. in the ground, for the 1/4 sec. cor., with brass cap mkd.



from which

Resurvey of the Subdivisions of Tp. 2 N., Rg. 4 W.

Chains. A paloverde, 12 ins. in diam., bears S. 9° W., 234 lks. dist., mkd. $\frac{1}{4}$ S 7 B T.

A paloverde, 12 ins. in diam., bears N. $29\frac{1}{2}^{\circ}$ W., 256 lks. dist., mkd. $\frac{1}{4}$ S 6 B T.

Thence

S. $87^{\circ} 45'$ W., on a true line, bet. secs. 6 and 7, ($W.\frac{1}{2}$)

Over rolling land thru scattering timber and dense undergrowth.

38.85 The cor., on the W. bdy. of Tp. for secs. 1, 6, 7 and 12, which is an iron post, 3 ins. in diam., 8 ins. above ground, mkd. and witnessed as described in the official record.

Land: rolling.

Soil: gravelly loam, 3rd rate.

Timber: paloverde, ironwood, mesquite and catclaw.

Undergrowth: same, with greasewood, cacti and ocotillo.

From the cor. for secs. 5, 6, 7 and 8,

N. $0^{\circ} 23'$ E., on a true line, bet. secs. 5 and 6, ($S.\frac{1}{2}$)

Over rolling land thru scattering timber and dense undergrowth.

19.05 Wash, 40 lks. wide, 3 ft. deep, course SW.

40.11 The old $\frac{1}{4}$ sec. cor., which is decayed butt of post, in a mound of earth, with distinct evidence of pits. In place of old butt of post, set an iron post, 3 ft. long, 1 in. in diam., 27 ins. in the ground, for the $\frac{1}{4}$ sec. cor., with brass cap mkd.

$\frac{1}{4}$

S 6 | S 5

1931

from which

A paloverde, 7 ins. in diam., bears N. 78° E., 401 lks. dist., mkd. $\frac{1}{4}$ S 5 B T.

A paloverde, 8 ins. in diam., bears S. 73° W., 301 lks. dist., mkd. $\frac{1}{4}$ S 6 B T.

Thence,

N. $1^{\circ} 03'$ E., on a true line, bet. secs. 5 and 6, ($N.\frac{1}{2}$)

Over rolling land thru scattering timber and dense undergrowth.

4.60 Wash, 70 lks. wide, course SW.

25.40 Wash, 10 lks. wide, course SW.

40.26 The cor., on the N. bdy. of the Tp., for secs. 5, 6, 31 and 32, which is an iron post, 3 ins. in diam., 12 ins. above ground, mkd. and witnessed as described in the official record.

Land: rolling.

Soil: gravelly loam, 3rd rate.

Timber: paloverde, ironwood, mesquite and catclaw.

Undergrowth: same, with greasewood, cacti and ocotillo.

Final Test of Solar Attachment.

April 15th, 1931: At camp in sec. 4, Tp. 1 N., Rg. 4 W., every hour from 7 to 11 a.m. and from 1 to 5 p.m. make the proper settings on the arcs of the solar attachment and ascertain that the resulting orientation of the instrument, when compared with the meridian established by Polaris observation, has a maximum error of less than 1'. At 12 M. app. t., test the arcs by meridian observation and find them to read correctly the computed latitude and declination.

General Description.

This township is situated in Maricopa County, Arizona, just west of the south-central part of the White Tank Mountains in the broad valley of the Gila and Hassayampa Rivers. The land is gentle rolling desert except along the eastern tier of secs. where the foothills of the White Tank Mountains break into the valley. The drainage is all to the south west and by frequent dry washes; no live water in the township.

The soil along the east tier of sections is rocky and but for small areas, unfit for cultivation. The balance of the township, excluding a few small areas in the northern portion, is good second rate soil of moderate depth.

A dense growth of greasewood, cacti and ocotillo undergrowth covers the entire township; with a generous sprinkling of paloverde, and ironwood timber; Along the washes mesquite and catclaw present formidable thickets.

There are no mineral indications of note.

Homesteaders are developing water at shallow depths; but it is somewhat salt. However a very fine grade of water has been recovered just across the south boundary in sec. 4; but at a greater depth. Water development will provide the means of making this entire area a productive agricultural region.

REVENUE DEPARTMENT

BOOK 3931

4-680

FIELD ASSISTANTS.
to
Karl L. Siebecker, U.S. Surveyor

NAMES.	CAPACITY.
Owen B. Wright	1st Chainman
L.A. Burgess	2nd Chainman
John McClung	Cornerman
A. F. Gray	Flagman
Calvin McClung	Axeman

CERTIFICATE OF UNITED STATES SURVEYOR.

I, Karl L. Siebecker, U. S. Surveyor, hereby certify upon honor that, in pursuance of ^{Supplemental} special instructions received from the District Cadastral Engineer, for Group 164 Arizona bearing date of the 16th day of February, 1931, I have well, faithfully, and truly in my own proper person, and in strict conformity with said instructions, the Manual of Surveying Instructions, and the laws of the United States, ^{re} surveyed all those parts or portions of the North Boundary
East Boundary
South Boundary
and Subdivision Lines of
Township 2 North, Range 4 West of the Gila and Salt River Base and Meridian, in the State of Arizona, which are represented in the foregoing field notes ^{and by diagram on page 2 hereof} as having been executed by me, and under my direction; and that all the corners of said ^{re} survey have been established and perpetuated in strict accordance with the Manual of Surveying Instructions, and the ^{Supplemental} special written instructions of the District Cadastral Engineer, for Group 164 Arizona and in the specific manner described in the field notes, and that the foregoing are the original field notes of such ^{re} survey.

Karl L. Siebecker
 U. S. Surveyor.
San Francisco Calif. July 2nd 1931
 APPROVAL.

OFFICE OF U.S. SUPERVISOR OF SURVEYS, GENERAL,

Denver, Colo., June 14, 1932

The foregoing field notes of the ^{re} survey of Part of the North Boundary,
and All of the South Boundary, East Boundary, and Subdivision Lines
of

Township 2 North, Range 4 West
of the Gila and Salt River Base and Meridian, in the State of Arizona

executed by Karl L. Siebecker, U.S. Surveyor
^{Supplemental} under ~~his~~ special instructions dated February 16, 1931, for Group 164, Ariz., having been critically examined, and the necessary corrections and explanations made, the said field notes, and the ^{re} surveys they describe, are hereby approved.

Wm. D. Johnson
 U.S. Supervisor of Surveys.

~~I certify that the foregoing transcript of the field notes of the above described surveys in~~
~~has been correctly copied from the original notes on file in this office.~~