

Book C

BOOK 3953

FIELD NOTES

Of the Dependent Resurvey and Extension of Lines Subdividing Omitted
 Land Bordering Gila River, and The Subdivision of Sections,
 Township 3 South, Range 5 East,

3953

Of the Gila and Salt River Meridian,

In the State of Arizona

EXECUTED BY

Francis E. Joy, U.S. Cadastral Engineer

In the capacity of U. S. Surveyor, under Special Instructions dated April 4, 1932, issued by the District Cadastral Engineer to govern surveys included in Group No. 175, which were approved by the Commissioner of the General Land Office, April 15, 1932, and Assignment Instructions dated April 4, 1932.

Survey commenced April 13, 1932

Survey completed June 15, 1932

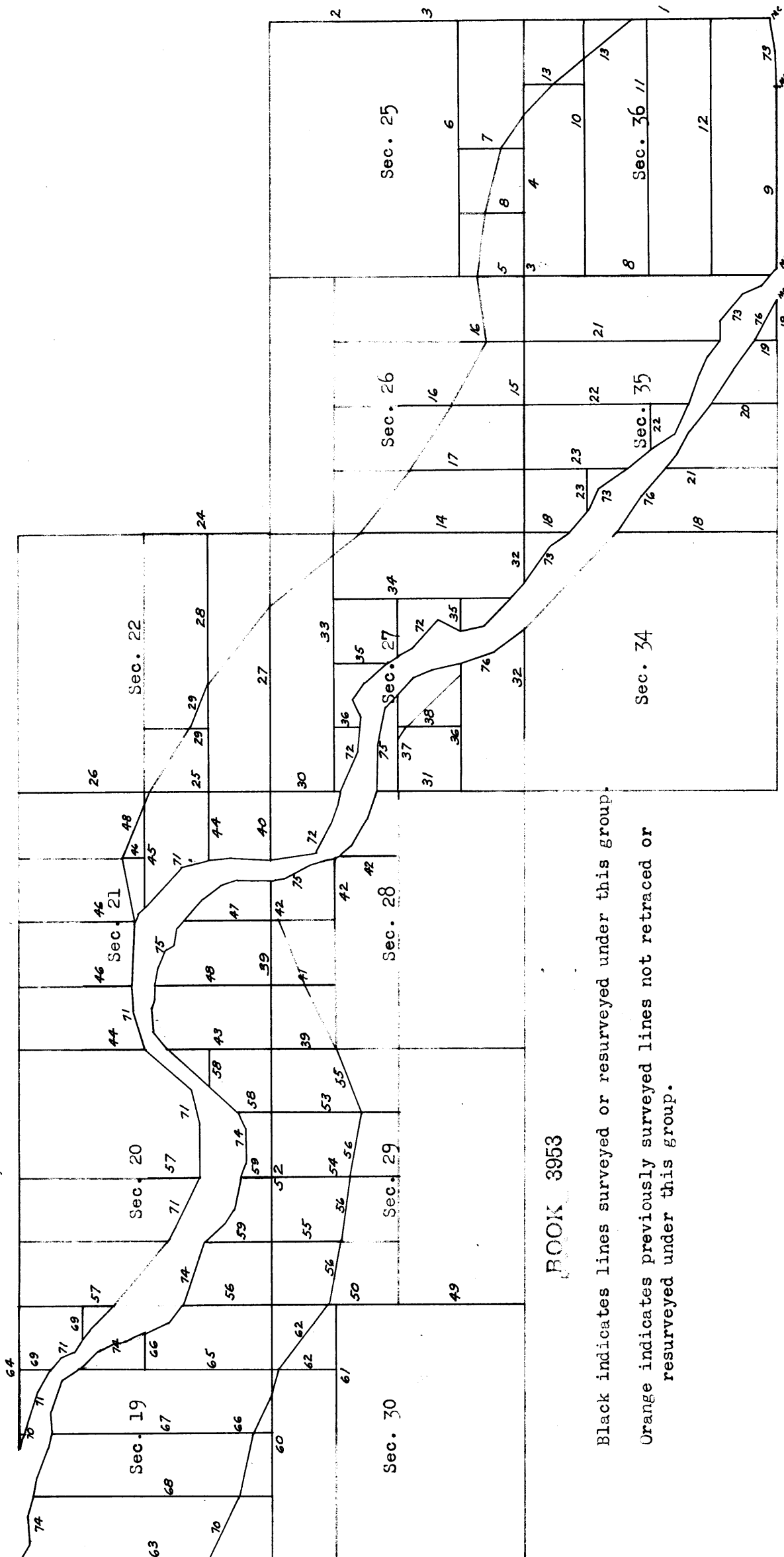
3953

INDEX DIAGRAM.

Township -----, *Range* -----

6	5	4	3	2	1
7	8	9	10	11	12
18	17	16	15	14	13
19	20	21	22	23	24
30	29	28	27	26	25
31	32	33	34	35	36

Township 3 South, Range 5 East.



BOOK 3953

Black indicates lines surveyed or resurveyed under this group.
 Orange indicates previously surveyed lines not retraced or resurveyed under this group.

Surveys, Resurveys and Subdivision-of-Section lines,
T. 3 S., R. 5 E.

BOOK 3953

Chains.

The extension surveys and the necessary resurveys in township 3 south, range 5 east, Gila and Salt River Meridian, were executed with a light mountain transit made by Buff & Buff, Serial No. 16723, constructed in accordance with the standard specifications of the General Land Office.

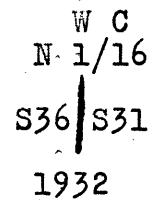
For description of instrument and equipment, preliminary test of the solar attachment, see the field notes for the resurveys of a portion of T. 4 S., R. 5 E., surveyed under this group.

The survey of T. 3 S., R. 5 E., Gila and Salt River Meridian, was executed by Guy P. Harrington, U. S. Surveyor, in 1911, at which time certain areas along the Gila River were subject to overflow and for that reason were omitted. Since the construction of the Coolidge Dam the flow of the Gila River is largely under control.

The following field notes describe an extension of the 1911 surveys over the omitted areas and the necessary resurveys to accomplish the desired result.

Beginning at the N. 1/16 sec. cor. bet. secs. 31 and 36, on the E. bdy. of T. 3 S., R. 5 E., which is an iron post, 1 in. diam., brass cap missing, firmly set flush with the surface of a local road. To further perpetuate this cor., at points, N. 89° 53' E. and N. 89° 59' W., 38 lks. dist.

Set iron posts, 3 ft. long, 1 in. diam., 32 ins. in the ground, for witness cors. to the N. 1/16 sec. cor., with brass caps mkd.



A flag at the objective cor. in sight, therefore South, on a true line bet. secs. 31 and 36.

Over level land, along local road.

5.60 Ditch, 5 lks. wide, course NW. Leave road, bears N. and S 10° E. and enter mesquite flat.

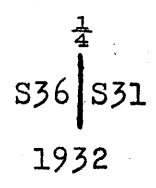
14.47 Intersect the original meander cor. of secs. 31 and 36, which is an iron post, 1 in. diam., 6 ins. above ground marked and witnessed as described in the official record.

Thence with continuous alignment and measurement counted from the N. 1/16 sec. cor.

14.80 Descend bank, 6 ft. high, bears NW. and SE.

18.80 Road, bears NE. and SW.

20.00 Set an iron post, 3 ft. long, 1 in. diam., 30 ins. in the ground, for 1/4 sec. cor., with brass cap mkd.



from which

A cottonwood, 14 ins. diam., bears S. 25° 00' E., 447 lks. dist., mkd. 1/4 S31 BT

Surveys, Resurveys and Subdivision-of-Section Lines,
T. 3 S., R. 5 E.

Chains.	A cottonwood, 16 ins. diam., bears S. 89° 00' W., 57 lks. dist., mkd. $\frac{1}{4}$ S36 BT
21.80	Road, bears NW. and SE.
40.00	Set an iron post, 3 ft. long, 1 in. diam., 30 ins. in the ground, for S. 1/16 sec. cor., with brass cap mkd.
	S 1/16 S36 S31 1932
	from which
	A cottonwood, 12 ins. diam., bears S. 15° 00' E., 373 lks. dist., mkd. S 1/16 S31 BT
	A cottonwood, 14 ins. diam., bears S. 38° 30' W., 157 lks. dist., mkd. S 1/16 S36 BT
58.65	Right bank of the Gila River, 5 ft. high, course S. 89° W.
	Set an iron post, 3 ft. long, 1 in. diam., 30 ins. in the ground, for meander cor. of secs. 31 and 36, with brass cap mkd.
	T3S R5E R6E S36 S31 MC 1932
	from which
	A cottonwood, 10 ins. diam., bears N. 56° 15' E., 148 lks. dist., mkd. T3S R6E S31 MC BT
	A cottonwood, 12 ins. diam., bears N. 9° 15' W., 99 lks. dist., mkd. T3S R5E S36 MC BT
	Land, level. Soil, alluvial, silt and loam; 1st rate. Timber, cottonwood; undergrowth, mesquite.
	From the cor. of secs. 25, 30, 31 and 36 on the E. bdy. of T. 3 S., R. 5 E.
	North, on a random line bet. secs. 25 and 30.
20.00	No trace found of the S. 1/16 sec. cor.
40.00	No trace found of the $\frac{1}{4}$ sec. cor.
60.00	Intersect the N. 1/16 sec. cor., which is an iron post, 1 in. diam., brass cap missing, firmly set, the top of which is 4 ins. below the surface of a local road. To further perpetuate this cor., at points, N. 89° 50' E. and West, .40 lks. dist.
	Set iron posts, 3 ft. long, 1 in. diam., 30 ins. in the ground, for witness cors. to the N. 1/16 sec. cor., with brass caps mkd.
	W C N 1/16 S25 S30 1932
	Thence

Surveys, Resurveys and Subdivision-of-Section Lines,
T. 3 S., R. 5 E.

Chains.	South, on a true line bet. secs. 25 and 30. Over level land in lane.
20.00	The point for the $\frac{1}{4}$ sec. cor. falls on S. bank of an irrigation ditch, 8 lks. wide, course W. and in an approach to bridge over ditch. Therefore no digging was done to uncover corner.
33.05	Irrigation ditch, 15 lks. wide, course S. 20° W.
40.00	At proportional distance Set an iron post, 3 ft. long, 1 in. diam., 40 ins. in the ground, for S. 1/16 sec. cor., with brass cap mkd. S 1/16 S25 S30 1932 To further perpetuate this cor., at points, N. 89° 54' E. and S. 89° 58' W., 40 lks. dist. Set iron posts, 3 ft. long, 1 in. diam., 30 ins. in the ground, for witness cors. to the S. 1/16 sec. cor., with brass caps mkd. W C S 1/16 S25 S30 1932
60.00	The cor. of secs. 25, 30, 31 and 36, which is an iron post, 1 in. diam., brass cap missing, and firmly set at intersection of cross-roads. To further perpetuate this cor., at points, N. 45° E., S. 45° E., S. 45° W. and N. 45° W., 53 lks. dist. Set iron posts, 3 ft. long, 2 ins. diam., 30 ins. in the ground, for witness cors. to the cor. of secs. 25, 30, 31 and 36, with brass caps mkd. W C T3S R5E R6E S25 S30 S36 S31 1932 Land, level. Soil, loam; 1st rate. No timber.
	From the E. 1/16 sec. cor. bet. secs. 25 and 36. West, on a random line bet. secs. 25 and 36.
10.75	No trace found of the original meander cor. Set temp.
20.00	Set temp. $\frac{1}{4}$ sec. cor.
40.00	Set temp. W. 1/16 sec. cor.
59.95	Intersect a point, S. 0° 01' E., 13.56 chs., of the original meander cor. for secs. 25 and 26, hereinafter described. Set an iron post, 3ft. long, 2 ins. diam., 30 ins. in

Survey, Resurveys and Subdivision-of-Section Lines,
T. 3 S., R. 5 E.

Chains

the ground, for cor. of secs. 25, 26, 35 and 36, with
brass cap mkd.

T3S	R5E
S26	S25
S35	S36

1932

from which

A cottonwood, 16 ins. diam., bears S. 59° 00' E., 97
lks. dist., mkd. T3S R5E S36 BT

A cottonwood, 12 ins. diam., bears S. 69° 30' W., 136
lks. dist., T3S R5E S35 BT

S. prong double cottonwood, 10 ins. diam., bears N. 63°
15' W., 177 lks. dist., mkd. T3S R5E S26 BT.

No other trees available.

Thence

East, on a true line bet. secs. 25 and 36.

Over level land, through scattering timber and under-
growth.

4.00 Pole corral, 1 ch. diam., bears S. 2.00 chs. dist.

9.10 Ascend bank, 2 ft. high, bears NW. and SE.

12.90 Road, bears NW. and SE.

19.99 At a point, south of the original meander cor. on the
N. and S. center line of the SW $\frac{1}{4}$ of sec. 25, hereinaf-
ter described

Set an iron post, 3 ft. long, 1 in. diam., 30 ins. in
the ground, for W. 1/16 sec. cor., with brass cap mkd.

W $\frac{1}{16}$	S25
	S36

1932

from which

NW. prong of cottonwood, 12 ins. diam., bears S. 79°
00' E., 203 lks. dist., mkd. W 1/16 S36 BT

A cottonwood, 12 ins. diam., bears N. 49° 30' W., 113
lks. dist., mkd. W 1/16 S25 BT

39.94 At a point, south of the reestablished original meander
cor. on the N. and S. center line of sec. 25, hereinaf-
ter described

Set an iron post, 3 ft. long, 1 in. diam., 30 ins. in
the ground, for $\frac{1}{4}$ sec. cor., with brass cap mkd.

$\frac{1}{4}$	S25
	S36

1932

from which

S. prong of double cottonwood, 12 ins. diam., bears
N. 75° 45' E., 232 lks. dist., mkd. $\frac{1}{4}$ S25 BT

N. prong of a double cottonwood, 10 ins. diam., bears
S. 66° 00' W., 158 lks. dist., mkd. $\frac{1}{4}$ S36 BT

48.90 Ascend bank, 10 ft. high, bears NW. and SE. Bank at this
point has been graded for road.

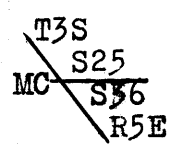
Survey, Resurveys and Subdivision-of-Section Lines,
T. 3 S., R. 5 E.

BOOK 8958

Chains.
49.20

At a point, 10.75 chs. (record distance) W. of the E. 1/16 sec. cor., reestablish original meander cor.

Set an iron post, 3 ft. long, 1 in. diam., 36 ins. in the ground, for meander cor. of secs. 25 and 36, with brass cap mkd.

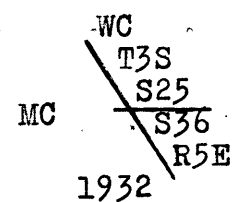


1932

To further

perpetuate this cor., at points N. and S. 30 lks. dist.

Set iron posts, 3 ft. long, 1 in. diam., 34 ins. in the ground, for witness cors. to the meander cor. of secs. 25 and 36, with brass caps mkd.



1932

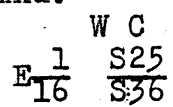
Thence along road.

50.25 Road, bears NW. and SE. along bank. Enter lane.

51.95 Irrigation ditch, 5 lks. wide, course NW.

59.95 The E. 1/16 sec. cor., which is an iron post, 1 in. diam., the top of which is 4 ins. below the surface, firmly set in ground and cement, marked as described in the official record. To further perpetuate this cor., at points, N. and S., 30 lks. dist.

Set iron posts, 3 ft. long, 1 in. diam., 30 ins. in the ground, for witness cors. to the E. 1/16 sec. cor., with brass caps mkd.



1932

Land, level, 49.20 chs. bottom lands. Soil, loam and sandy; 1st rate. Timber, cottonwood and mesquite; undergrowth, arrowweed and tamarisk.

From the cor. of secs. 25, 26, 35 and 36.

N. 0° 01' W., bet. secs. 25 and 26.

Over level land, through scattering timber and undergrowth.

12.10 Road, bears NW. and SE., at junction with road, bearing N.

13.56 intersect original meander cor., of secs. 25 and 26, which is an iron post, 1 in. diam., the top of which is flush with the surface and brass cap marked as described in the official record. To further perpetuate this cor., at points, E. and W., 35 lks. dist.

Survey, Resurvey and Subdivision-of-Section Lines,
T. 3 S., R. 5 E.

Chains.

Set iron posts, 3 ft. long, 1 in. diam., 30 ins. in the ground, for witness cors. to the original meander cor. of secs. 25 and 26, with brass caps mkd.

W C	
T3S	R5E
S26	S25

M C
1932

The original meander cor. is on top of a bank about 7 ft. high, and at S. end of lane extending N.

Land, level.

Soil, sandy loam; 1st rate.

Timber, cottonwood; undergrowth, arrowweed.

From the S. 1/16 sec. cor. bet. secs. 25 and 30 on the E. bdy. of the Tp.

S. 89° 58' W., on the E. and W. center line of the S $\frac{1}{2}$ of sec. 25.

Over level land in lane.

.30 Fence, bears N. and S., leave lane.

.40 The W. witness cor. to the S. 1/16 sec. cor.

5.00 Fence, bears N. and S.

19.99 No trace found of the SE. 1/16 sec. cor.
Fences, bear N., S. and W.

30.00 Fences, bear N., S. and E.

39.73 The E. witness cor. to the center S. 1/16 sec. cor., hereinafter described.

39.80 Fence, bears N. and S., enter lane.

39.98 No trace found of the original center S. 1/16 sec. cor.

Set an iron post, 3 ft. long, 1 in. diam., 40 ins. in the ground, for the center S. 1/16 sec. cor., with brass cap mkd.

C	
S 1/16	S25

C
1932

perpetuate this cor., at points, N. 89° 58' E. and S. 89° 58' W., .25 lks. dist. To further

Set iron posts, 3 ft. long, 1 in. diam., 34 ins. in the ground, for witness cors. to the center S. 1/16 sec. cor., with brass caps mkd.

W C	
C	
S 1/16	S25

C
1932

Survey, Resurvey and Subdivision-of-Section Lines,
T. 3 S., R. 5.E.

3853

Chains.
40.23

The W. witness cor. to the center S. 1/16 sec. cor.

40.41

Fence, bears N. and S., leave lane. Thence along S. side of fence.

48.80

House, bears N., 1.50 chs. dist.

59.94

Corner of fences, bearing N., S., E., and W.

59.97

No trace found of the SW. 1/16 sec. cor.

69.94

Corner of fences, bearing N., S., E. and W.

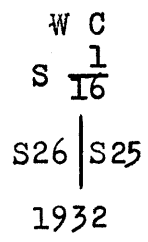
79.61

The E. witness cor. to the S. 1/16 sec. cor. bet. secs. 25 and 26.
Fences, bear N., S. and E. Enter lane.

79.96

The S. 1/16 sec. cor., bet. secs. 25 and 26, which is an iron post, 1 in. diam., flush with the surface, brass cap in bad condition, marked as described in the official record. To further perpetuate this cor., at points N. 89° 58' E. and West, 35 lks. dist.

Set iron posts, 3 ft. long, 1 in. diam., 30 ins. in the ground, for witness cors. to the S. 1/16 sec. cor. bet. secs. 25 and 26, with brass caps mkd.



Land, level.
Soil, loam; 1st rate.
No timber.

Thence from the S. 1/16 sec. cor. on the N. and S. center line of sec. 25.

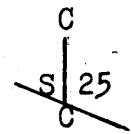
South, on the center line of sec. 25.

Over level land along lane.

12.50

Record distance S. of the S. 1/16 sec. cor., no trace of the original meander cor. found.

Set an iron post, 3 ft. long, 1 in. diam., 34 ins. in the ground, for special meander cor., with brass cap mkd.

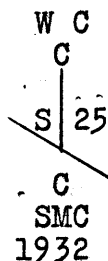


SMC
1932

To further perpetuate this cor., at points, S. 45° E. and N. 45° W., 35 lks. dist.

Survey, Resurvey and Subdivision-of-Section Lines,
T. 3 S., R. 5 E.

Chains.



Leave lane. Road from lane, bears SE.

13.00 Descend over bank, 6 ft. high, bears NW. and SE. Enter scattering cottonwood and arrowweed.

15.40 Road, bears E. and W.

20.00 The $\frac{1}{4}$ sec. cor. bet. secs. 25 and 36.

Thence from the original meander cor. on the N. and S. center line of the SW $\frac{1}{4}$ of sec. 25, which is an iron post, 1 in. diam., 7 ins. above ground, firmly set, marked and witnessed as described in the official record.

South, on the N. and S. center line of the SW $\frac{1}{4}$.

.10 Descend over a bank, 10 ft. high, bears E. and W. Enter scattering cottonwood and arrowweed and along fence.

4.20 Road, bears E. and W.

10.00 End of fence.

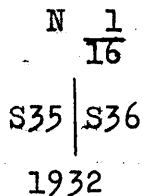
12.92 The W. $\frac{1}{16}$ sec. cor. bet. secs. 25 and 36.

Thence from the cor. of secs. 25, 26, 35 and 36.

S. $0^{\circ} 01'$ E., bet. secs. 35 and 36.

Over level bottom land, through scattering timber and undergrowth.

20.00 Set an iron post, 3 ft. long, 1 in. diam., 30 ins. in the ground, for N. $\frac{1}{16}$ sec. cor., with brass cap mkd.



from which

A cottonwood, 10 ins. diam., bears S. $36^{\circ} 00'$ E., 217 lks. dist., mkd. N $\frac{1}{16}$ S36 BT

A cottonwood, 10 ins. diam., bears S. $73^{\circ} 30'$ W., 78 lks. dist., mkd. N $\frac{1}{16}$ S35 BT

32.10 Descend bank, 3 ft. high and leave cottonwood timber, bears NW. and SE.

40.00 Set an iron post, 3 ft. long, 1 in. diam., 30 ins. in the ground, with a washed stone, 3 x 3 x 2 ins., mkd. X, deposited at base, for $\frac{1}{4}$ sec. cor., with brass cap mkd.

Survey, Resurvey and Subdivision-of-Section Lines,
T. 3 S., R. 5 E.

BOOK 2053

Chains.

$\frac{1}{4}$
S35 | S36
1932

60.00 Set an iron post, 3 ft. long, 1 in. diam., 30 ins. in the ground, with a washed rock, 5 x 4 x 3 ins., mkd. X, deposited at base, for S. 1/16 sec. cor., with brass cap mkd.

S $\frac{1}{16}$
S35 | S36
1932

61.80 Descend over bank, 4 ft. high, bears NW. and SE. Enter low bottom land.

77.90 Right bank of the Gila River, 4 ft. high, bears NW. and SE.

Set an iron post, 3 ft. long, 1 in. diam., 30 ins. in the ground, with a washed rock, 7 x 5 x 3 ins., mkd. X, deposited at base, for meander cor. of secs. 35 and 36, with brass cap mkd.

T3S | R5E
S35 | S36
MC
1932

Land, level.
Soil, sandy loam; 1st rate and sandy; 3rd rate.
Timber, cottonwood; undergrowth, scattering arrowweed tamarisk.

At a point, S. 0° 01' E., 2.10 chs. and East, 2.00 chs. of the meander cor. of secs. 35 and 36, which is 80.00 in latitude south of the cor. of secs. 25, 26, 35 and 36, and on right bank of the Gila River

Set an iron post, 3 ft. long, 1 in. diam., 28 ins. in the ground, with a washed rock, 7 x 5 x 3 ins., mkd. X, deposited at base, for meander cor. of secs. 1 and 36, with brass cap mkd.

T3S
MC | S36 | R5E
S1
T4S
1932

Thence

East, bet. secs. 1 and 36, along S. bdy. of T. 3 S., R. 5 E.

Over level bottom land.

18.00 Set an iron post, 3 ft. long, 1 in. diam., 28 ins. in the ground, with a washed rock, 8 x 6 x 5 ins., mkd. X, deposited at base, for W. 1/16 sec. cor., with brass cap mkd.

W $\frac{1}{16}$ S36
S1
1932

Survey, Resurvey and Subdivision-of-Section Lines,
T. 3-S., R. 5-E.

Chains. 38.00	Set an iron post, 3 ft. long, 1 in. diam., 28 ins. in the ground, with a glass bottle deposited at base, for $\frac{1}{4}$ sec. cor., with brass cap mkd.
	$\frac{1}{4} \frac{S36}{S1}$
58.00	<p style="text-align: center;">1932</p> <p>Right bank of the Gila River, bears N. 85° E. and S. 85° W. Set an iron post, 3 ft. long, 1 in. diam., 28 ins. in the ground, with washed rock, 7 x 5 x 4 ins., mkd. X, deposited at base, for E. $\frac{1}{16}$ sec. cor. and meander cor. of secs. 1 and 36, with brass cap mkd.</p> <p style="text-align: center;"> $\begin{array}{c} T3S R5E \\ \frac{E1}{16} \frac{S36}{S1} MC \\ R5E \end{array}$ </p> <p style="text-align: center;">1932</p> <p>Land, level. Soil, sandy; 3rd rate. No timber.</p>
	<p>Thence from the N. $\frac{1}{16}$ sec. cor. bet. secs. 31 and 36 on the E. bdy. of the Tp.</p> <p>N. 89° 59' W., on the E. and W. center line of the N$\frac{1}{2}$ of sec. 36.</p> <p>Over level land through mesquite.</p>
1.40	Fence, bears NE. and W.
6.80	Irrigation ditch, 5 lks. wide, course NW. Leave fence, bears NW. and E.
8.80	Descend bank, 6 ft. high, leave mesquite and enter scattering cottonwood and arrowweed, bears NW. and SE.
12.28	Intersect original meander line, hereinafter described.
13.05	Road, bears NW. and SE.
18.00	Road, bears NW. and SE.
19.98	<p>At a point South of the reestablished original meander cor. on the N. and S. center line of the NE$\frac{1}{4}$, hereinafter described,</p> <p>Set an iron post, 3 ft. long, 1 in. diam., 30 ins. in the ground, for NE. $\frac{1}{16}$ sec. cor., with brass cap mkd.</p> <p style="text-align: center;">NE $\frac{1}{16}$ S36</p> <p style="text-align: center;">1932</p> <p style="text-align: right;">from which</p> <p>A cottonwood, 11 ins. diam., bears N. 27° 45' E., 57 lks. dist., mkd. NE $\frac{1}{16}$ S36 BT</p> <p>A cottonwood, 11 in. diam., bears S. 3° 15' W., 147 lks. dist., mkd. NE $\frac{1}{16}$ S36 BT</p>
39.95	Set an iron post, 3 ft. long, 1 in. diam., 30 ins. in the ground, for center N. $\frac{1}{16}$ sec. cor., with brass cap mkd.

Survey, Resurvey and Subdivision-of-Section Lines,
T. 3 S., R. 5 E.

BOOK 2053

Chains.	
	<p style="text-align: center;">C N 1/16 S36 C 1932</p> <p style="text-align: right;">from which</p> <p>A cottonwood, 14 ins. diam., bears N. 84° 45' E., 125 lks. dist., mkd. CN 1/16 S36 BT</p> <p>A cottonwood, 12 ins. diam., bears S. 7° 00' E., 338 lks. dist., mkd. CN 1/16 S36 BT</p>
42.15	Road, bears NW. and SE.
59.93	<p>Set an iron post, 3 ft. long, 1 in. diam., 30 ins. in the ground, for NW. 1/16 sec. cor., with brass cap mkd.</p> <p style="text-align: center;">NW 1/16 S36 1932</p> <p style="text-align: right;">from which</p> <p>A cottonwood, 12 ins. diam., bears S. 1° 30' W., 264 lks. dist., mkd. NW 1/16 S36 BT</p> <p>A cottonwood, 12 ins. diam., bears N. 20° 15' W., 94 lks. dist., mkd. NW 1/16 S36 BT</p>
60.90	Road, bears N. and S.
79.90	<p>The N. 1/16 sec. cor. bet. secs. 35 and 36.</p> <hr style="width: 20%; margin: 10px auto;"/> <p>Thence from the 1/4 sec. cor. on E. bdy. of sec. 36. N. 89° 58' W., on the E. and W. center line. Over level bottom land, through scattering cottonwood, tamarisk and arrowweed.</p>
3.30	Road, bears NW. and SE.
19.97	<p>Set an iron post, 3 ft. long, 1 in. diam., 30 ins. in the ground, for center E. 1/16 sec. cor., with brass cap mkd.</p> <p style="text-align: center;">C E 1/16 C S36</p> <p style="text-align: center;">1932</p> <p style="text-align: right;">from which</p> <p>A cottonwood, 12 ins. diam., bears S. 1° 30' W., 382 lks. dist., mkd. CE 1/16 S36 BT</p> <p>A cottonwood, 10 ins. diam., bears N. 72° 00' W., 212 lks. dist., mkd. CE 1/16 S36 BT</p>
39.94	<p>Set an iron post, 3 ft. long, 1 in. diam., 30 ins. in the ground, for center 1/4 sec. cor., with brass cap mkd.</p> <p style="text-align: center;">C 1/4 S36</p> <p style="text-align: center;">1932</p> <p style="text-align: right;">from which</p> <p>A cottonwood, 10 ins. diam., bears S. 74° 00' E., 210 lks. dist., mkd. C 1/4 S36 BT</p> <p>A cottonwood, 14 ins. diam., bears N. 33° 30' W., 133 lks. dist., mkd. C 1/4 S36 BT</p>

Survey, Resurvey and Subdivision-of-Section Lines,
T. 3 S., R. 5 E.

Chains. 56.90	Road, bears N. and S.
59.91	Set an iron post, 3 ft. long, 1 in. diam., 30 ins. in the ground, for center W. 1/16 sec. cor., with brass cap mkd. $C \frac{W \ 1/16}{S36} C$ 1932 from which A cottonwood, 8 ins. diam., bears S. 83° 30' E., 73 lks. dist., mkd. CW 1/16 S36 BT. A cottonwood, 12 ins. diam., bears S. 73° 30' W., 232 lks. dist., mkd. CW 1/16 S36 BT
62.90	Descend bank, 3 ft. high and leave cottonwood, bears NW. and SE.
79.88	The $\frac{1}{4}$ sec. cor. bet. secs. 35 and 36. <hr/> Thence from the S. 1/16 sec. cor. on E. bdy. of sec. 36. West, on the E. and W. center line of the S $\frac{1}{2}$. Over level bottom land, through scattering cottonwood and arrowweed.
19.96	Set an iron post, 3 ft. long, 1 in. diam., 30 ins. in the ground, for SE. 1/16 sec. cor., with brass cap mkd. SE 1/16 S36 1932 from which A cottonwood, 12 ins. diam., bears S. 59° 15' W., 113 lks. dist., mkd. SE 1/16 S36 BT A cottonwood, 16 ins. diam., bears N. 72° 45' W., 140 lks. dist., mkd. SE 1/16 S36 BT
39.92	Set an iron post, 3 ft. long, 1 in. diam., 30 ins. in the ground, for center S. 1/16 sec. cor., with brass cap mkd. C $S \ 1/16 \ \ S36$ C 1932 from which A cottonwood, 16 ins. diam., bears N. 48° 30' W., 313 lks. dist., mkd. CS 1/16 S36 BT No other trees available. Thence through very scattering cottonwood, bears NW. and SE.
59.88	Set an iron post, 3 ft. long, 1 in. diam., 30 ins. in the ground, for SW. 1/16 sec. cor., with brass cap mkd. SW 1/16 S36 1932 from which

Survey, Resurvey and Subdivision-of-Section Lines,
T. 3 S., R. 5 E.

BOOK 3953

Chains.	A cottonwood, 11 ins. diam., bears S. 72° 45' W., 176 lks. dist., mkd. SW 1/16 S36 BT
	A cottonwood, 7 ins. diam., bears S. 87° 15' W., 214 lks. dist., mkd. SW 1/16 S36 BT
68.70	Dim road, bears N. and S.
79.84	The S. 1/16 sec. cor. bet. secs. 35 and 36.
	Thence from the E. 1/16 sec. cor. on N. bdy. of sec. 36. South, on the N. and S. center line of the NE $\frac{1}{4}$. Over level land in lane.
.30	Fence, bears N. and S., leave lane. Thence along S. side of fence through cultivated land.
5.00	Cross fence, bears E.
8.20	Ditch, 5 lks. wide, course NW.
10.05	Fences, bear NW. and SE., and N. Leave cultivated land.
10.30	Road, bears NW. and SE.
10.61	Set an iron post, 3 ft. long, 1 in. diam., 30 ins. in the ground, with a glass bottle deposited at base, for witness cor. to the original meander cor., with brass cap mkd.
10.95	The record distance for the original meander cor. falls on edge of vertical bank, 6 ft. high, bears NW. and SE. Thence over level bottom land through scattering cottonwood and arrowweed.
15.05	Road, bears NW. and SE.
16.80	Road, bears NW. and SE.
20.02	The NE. 1/16 sec. cor.
	Thence from the original meander cor. on E. bdy. of sec. 36, resurvey original meander line through E $\frac{1}{2}$ NE $\frac{1}{4}$. N. 40° 11' W., 30.88 chs. At 9.00 chs. descend bank, 6 ft. high, bears N. 30° W. and S. 30° E. At 18.98 intersect the E. and W. center line of the N $\frac{1}{2}$ sec. 36. At 28.10 chs. ascend bank, 6 ft. high, bears NW. and SE. To the true point for the original meander cor. on N. and S. center line of the NE $\frac{1}{4}$.

Survey, Resurvey and Subdivision-of-Section Lines,
T. 3 S., R. 5 E.

Chains

Thence from the original meander cor. bet. secs. 26 and 27, which is an iron post, 1 in. diam., 6 ins. above ground, firmly set, marked and witnessed as described in the official record, and which is S. 0° 01' E., 8.40 chs. dist. from the N. 1/16 sec. cor., an iron post, 1 in. diam., 6 ins. above ground, firmly set, marked and witnessed as described in the official record.

S. 0° 01' E., bet. secs. 26 and 27.

Over level land, through scattering timber and undergrowth.

- .50 Descend bank, 6 ft. high, enter bottom land, scattering timber and undergrowth, bears NW. and SE.
- 1.80 Road, bears NW. and SE.
- 5.60 Descend bank, 6 ft. high, bears NW. and SE.
- 11.60 Set an iron post, 3 ft. long, 1 in. diam., 30 ins. in the ground, for $\frac{1}{4}$ sec. cor., with brass cap mkd.

$$\begin{array}{c} \frac{1}{4} \\ \hline \text{S27} | \text{S26} \\ \hline 1932 \end{array}$$

from which

A cottonwood, 8 ins. diam., bears N. 70° 00' E., 179 lks. dist., mkd. $\frac{1}{4}$ S26 BT

A cottonwood, 8 ins. diam., bears S. 64° 30' W., 58 lks. dist., mkd. $\frac{1}{4}$ S27 BT

- 31.60 Set an iron post, 3 ft. long, 1 in. diam., 30 ins. in the ground, for S. 1/16 sec. cor., with brass cap mkd.

$$\begin{array}{c} \text{S } 1/16 \\ \hline \text{S27} | \text{S26} \\ \hline 1932 \end{array}$$

from which

A cottonwood, 14 ins. diam., bears S. 5° 30' E., 133 lks. dist., mkd. S 1/16 S26 BT

S. prong double cottonwood, 12 ins. diam., bears S. 76° 30' W., 177 lks. dist., mkd. S 1/16 S27 BT

- 37.00 Descend bank, 2 ft. high, enter low bottom and young cottonwood, bears NW. and SE.

- 51.60 Set an iron post, 3 ft. long, 2 ins. diam., 30 ins. in the ground, for cor. of secs. 26, 27, 34 and 35, with brass cap mkd.

$$\begin{array}{c} \text{T3S} | \text{R5E} \\ \hline \text{S27} | \text{S26} \\ \hline \text{S34} | \text{S35} \end{array}$$

1932

from which

A cottonwood, 5 ins. diam., bears S. 53° 45' W., 130 lks. dist., mkd. T3S R5E S34 BT

A cottonwood, 5 ins. diam., bears N. 84° 45' W., 72 lks. dist., mkd. T3S R5E S27 BT

No other trees available.

Survey, Resurvey and Subdivision-of-Section Lines,
T. 3 S., R. 5 E.

BOOK 3003

Chains.	
	<p>Land, level. Soil, sandy loam and sandy; 1st and 2nd rates. Timber, cottonwood; undergrowth, scattering clumps of arrowweed.</p>
	<p>East, on a random line bet. secs. 26 and 35.</p>
20.00	Set temp. W. 1/16 sec. cor.
40.00	Set temp. 1/4 sec. cor.
60.00	Set temp. E. 1/16 sec. cor.
80.09	Intersect N. and S. line, 2 lks. S. of the cor. of secs. 25, 26, 35 and 36.
	Thence
	S. 89° 59' W., on a true line bet. secs. 26 and 35.
	Over level bottom land, through scattering timber and undergrowth.
20.06	At a point South of the reestablished original cor. on the N. and S. center line of the SE 1/4 of sec. 26
	Set an iron post, 3 ft. long, 1 in. diam., 30 ins. in the ground, for E. 1/16 sec. cor., with brass cap mkd.
	$\frac{E \frac{1}{16} \quad S26}{S35}$
	1932 from which
	A cottonwood, 8 ins. diam., bears S. 4° 45' E., 150 lks. dist., mkd. E 1/16 S35 BT
	A cottonwood, 10 ins. diam., bears N. 12° 15' W., 172 lks. dist., mkd. E 1/16 S26 BT
31.90	Descend bank, 3 ft. high, bears NW. and SE.
40.07	Set an iron post, 3 ft. long, 1 in. diam., 30 ins. in the ground, for 1/4 sec. cor., with brass cap mkd.
	$\frac{1}{4} \quad \frac{S26}{S35}$
	1932 from which
	W. prong double cottonwood, 14 ins. diam., bears N. 11° 00' E., 401 lks. dist., mkd. 1/4 S26 BT
	Cottonwood, 8 ins. diam., bears N. 5° 45' W., 306 lks. dist., mkd. 1/4 S26 BT.
60.08	Set an iron post, 3 ft. long, 1 in. diam., 30 ins. in the ground, with a glass bottle deposited at base, for W. 1/16 sec. cor., with brass cap mkd.
	$W \frac{1}{16} \quad \frac{S26}{S35}$
	1932 from which
	A cottonwood, 10 ins. diam., bears N. 54° 00' W., 217 lks. dist., mkd. W 1/16 S26 BT
	No other trees available.

Survey, Resurvey and Subdivision-of-Section Lines,
T. 3 S., R. 5 E.

Chains.
80.09

The cor. of secs. 26, 27, 34 and 35.

Land, level.
Soil, sandy loam; 1st rate.
Timber, cottonwood; undergrowth, scattering mesquite,
arrowweed and tamarisk.

Thence from the SE. 1/16 sec. cor., sec. 26, which is an iron post, 1 in. diam., firmly set, with brass cap lying alongside marked as described in the official record. Alongside of old post

Set an iron post, 3 ft. long, 1 in. diam., 34 ins. in the ground, with original brass cap deposited at base, for SE. 1/16 sec. cor., with brass cap mkd.

SE 1/16 S26

1932

S. 0° 01' E., on the N. and S. center line of the SE 1/4.

Over level land.

1.05 Corner of fence, bears N. and SE.

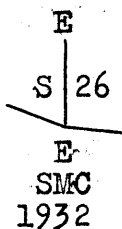
1.20 Road, bears NW. and SE.

1.50 Descend bank, 5 ft. high and enter level bottom land, scattering timber and undergrowth, bears NW. and SE.

2.45 Road, bears NW. and SE.

9.35 No trace found of the original meander cor.

Set an iron post, 3 ft. long, 1 in. diam., 30 ins. in the ground, for special meander cor., with brass cap mkd.



from which

A cottonwood, 14 ins. diam., bears N. 20° 15' E., 116 lks. dist., mkd. S26 SMC BT

A cottonwood, 12 ins. diam., bears S. 66° 30' W., 240 lks. dist., mkd. S26 SMC BT

19.99 The E. 1/16 sec. cor. bet. secs. 26 and 35.

Thence from the center 1/4 sec. cor. of sec. 26, which is an iron post, 1 in. diam., firmly set 8 ins. below top of ditch bank, marked as described in the official record.

S. 0° 01' E., on the N. and S. center line.

Over level land.

5.00 Intersect iron post, 1 1/2 in. diam., indian allotment cor.

10.00 Intersect iron post, 1 1/2 ins. diam., indian allotment cor.

Survey, Resurvey and Subdivision-of-Section Lines,
T. 3 S., R. 5 E.

BOOK 3953

Chains.	
11.25	Road, bears NW. and SE.
16.50	Descend bank, 6 ft. high and enter scattering timber and undergrowth on bottom land, bears NW. and SE.
17.25	At record distance, no trace of original meander cor. Set an iron post, 3 ft. long, 1 in. diam., 30 ins. in the ground, for special meander cor., with brass cap mkd. <div style="text-align: center;"> <p>C</p> <p>S 26</p> <p>C</p> <p>SMC</p> <p>1932</p> </div> <p style="text-align: right;">from which</p> <p>A cottonwood, 12 ins. diam., bears N. 65° 15' E., 84 lks. dist., mkd. S26 SMC BT</p> <p>A cottonwood, 8 ins. diam., bears N. 54° 30' W., 49 lks. dist., mkd. S26 SMC BT</p>
17.30	Road, bears NW. and SE.
20.00	Set an iron post, 3 ft. long, 1 in. diam., 30 ins. in the ground, for center S. 1/16 sec. cor., with brass cap mkd. <div style="text-align: center;"> <p>C</p> <p>S 1/16 S26</p> <p>C_q</p> <p>1932</p> </div> <p style="text-align: right;">from which</p> <p>A cottonwood, 12 ins. diam., bears N. 5° 45' E., 82 lks. dist., mkd. C S 1/16 S26 BT</p> <p>A cottonwood, 7 ins. diam., bears N. 45° 15' W., 106 lks. dist., mkd. C S 1/16 S26 BT</p>
36.80	Descend bank, 3 ft. high and enter low bottom land, bears NW. and SE.
40.00	The 1/4 sec. cor: bet. secs. 26 and 35. <hr style="width: 20%; margin: 10px auto;"/> <p>The original meander cor: on the N. and S. center line of the SW 1/4 of sec. 26 is an iron post, 1 in. diam., brass cap broken off, firmly set in cement. Alongside of old post</p> <p>Set an iron post, 3 ft. long, 1 in. diam., 30 ins. in the ground, for special meander cor., with brass cap mkd. <div style="text-align: center;"> <p>W</p> <p>S 26</p> <p>W</p> <p>SMC</p> <p>1932</p> </div> <p>Thence</p> <p>S. 0° 01' E., on the N. and S. center line of the SW 1/4.</p> </p>
.05	Descend sloping bank, 2 1/2 ft. high, bears NW. and SE. and enter scattering timber.

Survey, Resurvey and Subdivision-of-Section Lines,
T. 3 S., R. 5 E.

- Chains.
8.95 Road, bears NW. and SE.
9.35 A corral, 1 ch. sq., bears W. about 1.00 ch. dist.
16.85 Set an iron post, 3 ft. long, 1 in. diam., 30 ins. in the ground, for SW. 1/16 sec. cor., with brass cap mkd.
SW 1/16 S26
1932 from which
A cottonwood, 10 ins. diam., bears N. 66° 15' E., 47 lks. dist., mkd. SW 1/16 S26 BT
A cottonwood, 10 ins. diam., bears S. 24° 30' W., 75 lks. dist., mkd. SW 1/16 S26 BT
29.55 Descend bank, 1½ ft. high, and enter scattering young cottonwood and arrowweed, bears NW. and SE.
36.85 The W. 1/16 sec. cor. bet. secs. 26 and 35.

Thence from the cor. of secs. 26, 27, 34 and 35.

S. 0° 01' E., bet. secs. 34 and 35.

Over level low bottom land, through scattering timber and undergrowth.

- 14.33 The right bank of the Gila River, 3 ft. high, bears NW. and SE.

Set an iron post, 3 ft. long, 1 in. diam., 30 ins. in the ground, with a washed rock, 5 x 3 x 2 ins., mkd. X, deposited at base, for meander cor. of secs. 34 and 35, with brass cap mkd.

T3S	R5E
S34	S35

M C
1932

Thence from the true point for cor. of secs. 2, 3, 34 and 35 on the S. bdy. of this Tp., heretofore described in the notes of T. 4 S., R. 5 E. of this group

N. 0° 01' W., bet. secs. 34 and 35.

Over level land along W. side of waste ditch.

- 20.00 No trace found of S. 1/16 sec. cor.
39.57 Intersect the ¼ sec. cor., which is an iron post, 1 in. diam., 12 ins. above ground, firmly set and marked as described in the official record. Corner is on the W. bank of waste ditch.
46.50 Descend bank, 2 ft. high, bears NW. and SE.
48.50 Descend bank, 2 ft. high, bears NW. and SE.
49.07 Record distance in latitude N. of the ¼ sec. cor. for the original meander cor. bet. secs. 34 and 35. No trace of meander cor. found.
Set an iron post, 3 ft. long, 1 in. diam., 30 ins. in

Survey, Resurvey and Subdivision-of-Section Lines,
T. 3 S., R. 5 E.

BOOK 3953

Chains.

the ground, with a washed rock, 6 x 5 x 4 ins., mkd. X, deposited at base, for meander cor. of secs. 34 and 35, with brass cap mkd.

M C
S34 S35
T3S R5E
1932

Land, level.

Soil, light sandy loam; 1st rate.

Timber, cottonwood and arrowweed N. of river; mesquite brush S. of river.

Thence from the E. 1/16 sec. cor. bet. secs. 2 and 35 on the S. bdy. of the Tp., which is an iron post, 1 in. diam., 4 ins. above ground, firmly set, marked and witnessed as described in the official record.

East, bet. secs. 2 and 35.

Over level land through undergrowth.

3.25 Old ditch, 10 ft. deep, 50 lks. wide, course NW.

7.40 Descend bank, 4 ft. high, bears NW. and SE. Thence over low bottom land.

12.66 Left bank of the Gila River, low and sloping, bears NW. and SE.

Set an iron post, 3 ft. long, 1 in. diam., 30 ins. in the ground, with a washed boulder, 12 x 6 x 4 ins., mkd. X, deposited at base, for meander cor. of secs. 2 and 35, with brass cap mkd.

T3S
R5E S34 MC
S2
T4S
1932

Land, level.

Soil, loam and sandy; 1st and 3rd rates.

No timber; undergrowth, mesquite and arrowweed.

Thence from the E. 1/16 sec. cor. on S. bdy. of sec. 35.

N. 0° 01' W., on the N. and S. line of the SE $\frac{1}{4}$.

Over level land through undergrowth.

6.05 Dim road, bears NE. and SW.

6.80 Old ditch, 30 lks. wide, 6 ft. deep, course NW.

7.12 Left bank of the Gila River, 3 ft. high, bears NW. and SE., also right bank of ditch.

Set an iron post, 3 ft. long, 1 in. diam., 30 ins. in the ground, for special meander cor., with brass cap mkd.

Survey, Resurvey and Subdivision-of-Section Lines,
T. 3 S., R. 5 E.

Chains.



from which

A cottonwood, 10 ins. diam., bears S. 76° 30' E., 130 lks. dist., mkd. S35 SMC BT

A cottonwood, 10 ins. diam., bears N. 52° 45' W., 58 lks. dist., mkd. S35 SMC BT.

A few cottonwood along river bank.

Thence from the 1/4 sec. cor. on the S. bdy. of sec. 35, which is an iron post, 1 in. diam., 12 ins. above ground, firmly set, marked and witnessed as described in the official record.

N. 0° 01' W., on the N. and S. center line.

Over level land through undergrowth.

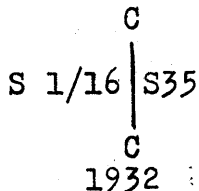
.10 Dim road, bears E. and W.

14.50 Old road, bears NW. and SE.

15.20 Old ditch, 40 lks. wide, 4 ft. deep, course NW.

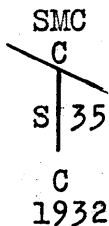
20.00 Intersect the center S. 1/16 sec. cor., which is an iron post, 1 in. diam., flush with the surface, and brass lying alongside, marked as described in the official record. Alongside of old post

Set an iron post, 3 ft. long, 1 in. diam., 28 ins. in the ground, with the original brass cap deposited at base, for the S. 1/16 sec. cor., with brass cap mkd.



20.91 The left bank of the Gila River, 3 ft. high, bears NW. and SE.

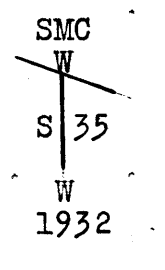
Set an iron post, 3 ft. long, 1 in. diam., 28 ins. in the ground, with a washed rock, 5 x 4 x 3 ins., mkd. X, deposited at base, for special meander cor., with brass cap mkd.



Thence from the SW. 1/16 sec. cor., which is an iron post, 1 in. diam., 12 ins. above ground, firmly set, marked and witnessed as described in the official record.

Survey, Resurvey and Subdivision-of-Section Lines,
T. 3 S., R. 5 E.

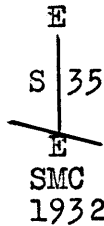
BOOK 3958

Chains.	
	N. 0° 01' W., on the N. and S. center line of the SW $\frac{1}{4}$. Over level land and through mesquite brush.
10.50	Old ditch, 40 lks. wide, course NW.
11.70	Low bank, bears NW. and SE. and enter low bottom and leave mesquite brush.
15.18	The left bank of the Gila River, 4 ft. high, bears NW. and SE. Set an iron post, 3 ft. long, 1 in. diam., 28 ins. in the ground, with a washed rock, 5 x 4 x 3 ins., mkd. X, deposited at base, for special meander cor., with brass cap mkd.
	
	Thence from the E. 1/16 sec. cor. on the N. bdy. of sec. 35.
	S. 0° 01' E., on the N. and S. center line of the E $\frac{1}{2}$. Over level land, through scattering timber and undergrowth.
11.00	Descend bank, 3 ft. high, enter low bottom and leave scattering timber, bears NW. and SE.
20.00	Set an iron post, 3 ft. long, 1 in. diam., 30 ins. in the ground, with a washed rock, 4 x 3 x 2 ins., mkd. X, deposited at base, for the NE. 1/16 sec. cor., with brass cap mkd.
	NE 1/16 S35 1932
40.00	Set an iron post, 3 ft. long, 1 in. diam., 30 ins. in the ground, with a washed rock, 4 x 3 x 3 ins., mkd. X, deposited at base, for center E. 1/16 sec. cor., with brass cap mkd.
	C $\frac{E\ 1/16}{S35}$ C 1932
51.90	Descend bank, 3 ft. high and enter dense arrowweed, bears NW. and SE.
60.00	Set an iron post, 3 ft. long, 1 in. diam., 30 ins. in the ground, with a washed rock, 5 x 3 x 2 ins., mkd. X, deposited at base, for SE. 1/16 sec. cor., with brass cap mkd.
	SE 1/16 S35 1932
65.26	Right bank of the Gila River, 4 ft. high, bears NW. and SE.

Survey, Resurvey and Subdivision-of-Section Lines,
T. 3 S., R. 5 E.

Chains.

Set an iron post, 3 ft. long, 1 in. diam., 30 ins. in the ground, with a washed rock, 6 x 4 x 3 ins., mkd. X, deposited at base, for special meander cor., with brass cap mkd.

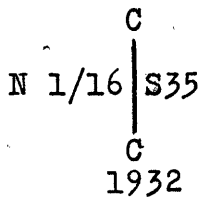


Thence from the $\frac{1}{4}$ sec. cor. on the N. bdy. of sec. 35.

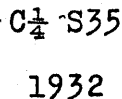
S. $0^{\circ} 01' E.$, on the N. and S. center line.

Over level bottom land through scattering arrowweed and tamerisk.

20.00 Set an iron post, 3 ft. long, 1 in. diam., 30 ins. in the ground, with a washed rock, 4 x 3 x 2 ins., mkd. X, deposited at base, for center N. $\frac{1}{16}$ sec. cor., with brass cap mkd.



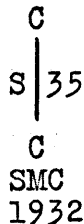
40.00 Set an iron post, 3 ft. long, 1 in. diam., 30 ins. in the ground, with a washed rock, 5 x 4 x 3 ins., mkd. X, deposited at base, for center $\frac{1}{4}$ sec. cor., with brass cap mkd.



41.40 Descend bank, 3 ft. high and enter low bottom, bears NW. and SE.

52.05 Right bank of the Gila River, 2 ft. high, bears NW. and SE.

Set an iron post, 3 ft. long, 1 in. diam., 30 ins. in the ground, with a washed rock, 5 x 4 x 3 ins., mkd. X, deposited at base, for special meander cor., with brass cap mkd.



Thence from the center $\frac{1}{4}$ sec. cor., sec. 35.

West, on the E. and W. center line.

Over level land, through scattering arrowweed and tamerisk.

3.60 Descend bank, bears NW. and SE. Enter low bottom.

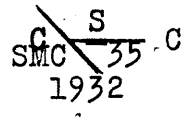
Survey, Resurvey and Subdivision of Section Lines,
T. 3 S., R. 5 E.

BOOK 3953

Chains.
13.40

Right bank of the Gila River, 2 ft. high, bears NW. and SE.

Set an iron post, 3 ft. long, 1 in. diam., 30 ins. in the ground, with a washed rock, 8 x 5 x 2 ins., mkd. X, deposited at base, for special meander cor., with brass cap mkd.

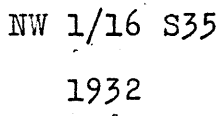


Thence from the W. 1/16 sec. cor. on N. bdy. of sec. 35. S. 0° 01' E., on N. and S. center line of the W $\frac{1}{2}$.

Over level bottom land, through scattering cottonwood saplings, tamerisk and arrowweed.

20.00

Set an iron post, 3 ft. long, 1 in. diam., 30 ins. in the ground, with a glass bottle deposited at base, for the NW. 1/16 sec. cor., with brass cap mkd.



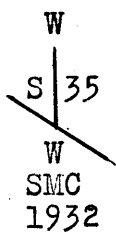
29.20

Descend bank, 2 ft. high and enter low bottom, bears NW. and SE.

32.38

Right bank of the Gila River, 12 ins. high, bears NW. and SE.

Set an iron post, 3 ft. long, 1 in. diam., 30 ins. in the ground, with a glass bottle deposited at base, for special meander cor., with brass cap mkd.



Thence from the NW. 1/16 sec. cor. of sec. 35.

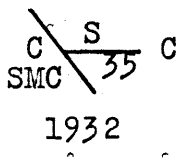
West, on the E. and W. center line of the NW $\frac{1}{4}$.

Over level bottom land through scattering tamerisk and arrowweed.

12.77

Right bank of the Gila River, 18 ins. high, bears NW. and SE.

Set an iron post, 3 ft. long, 1 in. diam., 30 ins. in the ground, with a glass bottle deposited at the base, for special meander cor., with brass cap mkd.



Survey, Resurvey and Subdivision-of-Section Lines,
T. 3 S., R. 5 E.

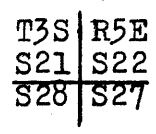
Chains.	Thence from the cor. of secs. 22, 23, 26 and 27. N. 0° 01' W., on a random line bet. secs. 22 and 23.
20.02	The S. 1/16 sec. cor.
40.02	Intersect the 1/4 sec. cor., which is an iron post, 1 in. diam., 4 ins. below the surface of a road; brass cap missing. To further perpetuate this cor., at points, East and N. 89° 55' W., 36 lks dist. Set iron posts, 3 ft. long, 1 in. diam., 30 ins. in the ground, for witness cors. to the 1/4 sec. cor., with brass caps mkd. <div style="text-align: center;"> W C 1/4 S22 S23 1932 </div>
	Thence S. 0° 01' E., on a true line bet. secs. 22 and 23. Over level land along lane.
4.65	Irrigation ditch, 10 lks. wide, course NW.
20.00	Intersect the S. 1/16 sec. cor., which is an iron post, 1 in. diam., firmly set 4 ins. below the surface, brass cap missing. To further perpetuate this cor., at points, N. 89° 58' E. and West, 36 lks. dist. Set iron posts, 3 ft. long, 1 in. diam., 30 ins. in the ground, for witness cors. to the S. 1/16 sec. cor., with brass caps mkd. <div style="text-align: center;"> W C S 1/16 S22 S23 1932 </div>
30.00	Irrigation ditch, 5 lks. wide, course W. Leave lane.
40.02	The cor. of secs. 22, 23, 26 and 27, which is an iron post, 1 in. diam., firmly set flush with the surface and marked as described in the official record. Land, level. Soil, loam; 1st rate. No timber.
	From the cor. of secs. 15, 16, 21 and 22. S. 0° 02' E., on a random line bet. secs. 21 and 22.
20.00	No trace found of the N. 1/16 sec. cor. Set temp.
40.00	No trace found of the 1/4 sec. cor. Set temp.
41.55	No trace found of the original meander cor. Set temp.
60.00	Set temp. S. 1/16 sec. cor.
80.08	A point West of the original meander cor. bet. secs. 22 and 27 falls in graded road, bearing N. and S.

Survey, Resurvey and Subdivision-of-Section Lines,
T. 3 S., R. 5 E.

BOOK 3953

Chains.

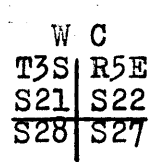
Set an iron post, 3 ft. long, 2 ins. diam., 40 ins. in the ground, for cor. of secs. 21, 22, 27 and 28, with brass cap mkd.



1932

perpetuate this cor., at points, N. 45° E., S. 45° E., S. 45° W. and N. 45° W., 64 lks. dist. to further

Set iron posts, 3 ft. long, 2 ins. diam., 30 ins. in the ground, for witness cors. to the cor. of secs. 21, 22, 27 and 28, with brass caps mkd.



1932

Thence

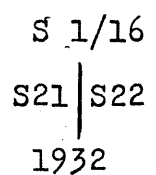
N. 0° 02' W., on a true line bet. secs. 21 and 22.

Over level land and along graded road.

16.00 Ascend bank, 3 ft. high, bears NW. and SE.

20.02 At a point West of the reestablished original meander cor. on the E. and W. center line of the S $\frac{1}{2}$ of sec. 22

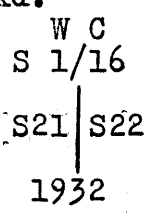
Set an iron post, 3 ft. long, 1 in. diam., 40 ins. in the ground, for the S. 1/16 sec. cor., with brass cap mkd.



1932

perpetuate this cor., at points, East and West, 45 lks. dist. to further

Set iron posts, 3 ft. long, 1 in. diam., 30 ins. in the ground, for witness cors. to the S. 1/16 sec. cor., with brass caps mkd.



1932

38.25 Ascend sloping bank, 4 ft. high, bears N. 60° W. and S. 60° E.

38.49 At the record distance, S. 0° 02' E., 1.55 chs. dist. from the reestablished $\frac{1}{4}$ sec. cor.

Set an iron post, 3 ft. long, 1 in. diam., 40 ins. in the ground, for meander cor. of secs. 21 and 22, with brass cap mkd.

Survey, Resurvey and Subdivision-of-Section Lines,
T. 3 S., R. 5 E.

Chains.

T3S	R5E
S21	S22

M C
1932

perpetuate this cor., at points, S. 60° E. and N. 60° W., 52 lks. dist. to further

Set iron posts, 3 ft. long, 1 in. diam., 30 ins. in the ground, for witness cors. to the meander cor., with brass caps mkd.

T3S	R5E
S21	S22

M C
1932

40.04

At this time I find the original $\frac{1}{4}$ sec. cor. lying loose in pasture west of cor. This point agrees with property lines to the east. In E. side of road gutter, 8 lks. wide, 2 ft. deep, course S.

Set original iron post, 3 ft. long, 1 in. diam., 30 ins. in the ground, for $\frac{1}{4}$ sec. cor., with brass mkd..

$\frac{1}{4}$	S22
S21	

1911

perpetuate this cor., at points, S. 89° 55' E. and W., 45 lks. dist. to further

Set iron posts, 3 ft. long, 1 in. diam., 30 ins. in the ground, for witness cors. to the $\frac{1}{4}$ sec. cor., with brass caps mkd.

$\frac{1}{4}$	S22
S21	

W C
1932

Thence along lane.

60.06

At this point, which agrees with property lines, E. and W.

Set an iron post, 3 ft. long, 1 in. diam., 40 ins. in the ground, for N. 1/16 sec. cor., with brass cap mkd.

N 1/16	
S21	S22

1932

perpetuate this cor., at points, N. 89° 53' E. and West, 32 lks. dist. to further

Set iron posts, 3 ft. long, 1 in. diam., 30 ins. in the ground, for witness cors. to the N. 1/16 sec. cor., with brass caps mkd.

Survey, Resurvey and Subdivision-of-Section Lines,
T. 3 S., R. 5 E.

BOOK 3953

Chains.

W C
N 1/16
S21 | S22
1932

69.00 Irrigation ditch, 10 lks. wide, course NW.

80.08 The cor. of secs. 15, 16, 21 and 22, which is an iron post, 1 in. diam., firmly set in ground and cement, 6 ins. below the surface, and brass cap broken off. To further perpetuate this cor., at points, N. 45° E., S. 45° E., S. 45° W. and N. 45° W., 45 lks. dist.

Set iron posts, 3 ft. long, 2 ins. diam., 30 ins. in the ground, for witness cors. to the cor. of secs. 15, 16, 21 and 22, with brass caps mkd.

W C
T3S | R5E
S16 | S15
S21 | S22
1932

A transmission line parallels the sec. line, about 30 lks. E.

Land, level.
Soil, loam and sandy; 1st rate.
Timber, cottonwood first half mile on both sides of road.

Thence from the original meander cor. bet. secs. 22 and 27, which is an iron post, 1 in. diam., 10 ins. above ground, firmly set, marked and witnessed as described in the official record.

West, bet. secs. 22 and 27.
over level land through sage brush.

.60 Descend bank, 6 ft. high, enter bottom land, scattering and undergrowth.

2.50 Road, bears NW. and SE.

16.55 At a point 20.00 chs. west of the E. 1/16 sec. cor. bet. secs. 22 and 27 and agreeing with the length of the N. bdy. of the SW 1/4 SE 1/4 sec. 22

Set an iron post, 3 ft. long, 1 in. diam., 30 ins. in the ground, for 1/4 sec. cor., with brass cap mkd.

1 S22
4 S27

1932 from which

S. prong of double cottonwood, 10 ins. diam., bears S. 85° 45' W., 357 lks. dist., mkd. 1/4 S27 BT.

A cottonwood, 20 ins. diam., bears N. 60° 00' W., 334 lks. dist., mkd. 1/4 S22 BT

36.46 At mid-point of the W 1/2

Survey, Resurvey and Subdivision-Of-Section Lines,
T. 3 S., R. 5 E.

Chains.	Set an iron post, 3 ft. long, 1 in. diam., 30 ins. in the ground, for W. 1/16 sec. cor., with brass cap mkd.
	$W \frac{1}{16} \begin{array}{l} S22 \\ S27 \end{array}$
	1932
	from which
	A cottonwood, 9 ins. diam., bears N. 78° 30' E., 60 lks. dist., mkd. W 1/16 S22 BT
	A cottonwood, 9 ins. diam., bears S. 17° 15' W., 38 lks. dist., mkd. W 1/16 S27 BT
39.40	Descend bank, 2 ft. high, bears NW. and SE. Thence over low bottom land.
56.05	Electric transmission line, bears N. and S.
56.37	The cor. of secs. 21, 22, 27 and 28.
	Land, level. Soil, sandy loam and silt loam; 1st rate. Timber, cottonwood; undergrowth, arrowweed and tamerisk.
	Thence from the S. 1/16 sec. cor. bet. secs. 22 and 23. West, on the E. and W. center line of the S $\frac{1}{2}$ of sec. 22. Over level land in lane.
.25	Fence, bears N. and S., leave lane and enter cultivated land.
9.85	Leave cultivated land and enter brush along fence.
20.00	Record distance for SE. 1/16 sec. cor. No trace of cor. found. Alongside of allotment post, 1 $\frac{1}{4}$ ins. diam.
	Set an iron post, 3 ft. long, 1 in. diam., 30 ins. in the ground, for SE. 1/16 sec. cor., with brass cap mkd.
	SE 1/16 S22
	1932
	Fences, bear N., S., E. and W.
39.60	Leave fence, bears N. and E.
40.00	Record distance for the center S. 1/16 sec. cor. No trace of cor. found.
	Set an iron post, 3 ft. long, 1 in. diam., 34 ins. in the ground, with a glass bottle deposited at base, for center S. 1/16 sec. cor., with brass cap mkd.
	$C \begin{array}{c} \\ S \ 1/16 \ \ S \ 22 \\ \\ C \end{array}$
	1932
42.30	Road, bears NW. and SE.
46.30	Record distance for the original meander cor. No trace of cor. found.

Survey, Resurvey and Subdivision-of-Section Lines,
T. 3 S., R. 5 E.

BOOK 8953

Chains.	Set an iron post, 3-ft. long, 1 in. diam., 30 ins. in the ground, with a glass bottle deposited at base, for special meander cor., with brass cap mkd.
	$\begin{array}{c} S \\ \diagdown \\ SMC \end{array} \begin{array}{c} S \\ \diagup \\ 22 \end{array} S$ <p style="text-align: center;">1932</p>
46.55	Descend bank, 6 ft. high, bears NW. and SE. Leave mesquite and enter cottonwood and arrowweed on bottom land.
48.45	Road, bears NW. and SE.
59.89	At a point S. 0° 02' E. of the original meander cor. on the N. and S. center line of the SW $\frac{1}{4}$
	Set an iron post, 3 ft. long, 1 in. diam., 30 ins. in the ground, for the SW. 1/16 sec. cor., with brass cap mkd.
	SW 1/16 S22
	1932
	from which
	A cottonwood, 30 ins. diam., bears N. 15° 00' E., 177 lks. dist., mkd. SW 1/16 S22 BT
	A cottonwood, 8 ins. diam., bears S. 41° 00' W., 63 lks. dist., mkd. SW 1/16 S22 BT
79.40	The witness cor. to the S. 1/16 sec. cor. bet. secs. 21 and 22.
79.55	Electric transmission line, bears N. and S.
79.85	The S. 1/16 sec. cor. bet. secs. 21 and 22.
	Thence from the original meander cor. on the N. and S. center line of the SW $\frac{1}{4}$ of sec. 22, which is an iron post, 1 in. diam., 12 ins. above ground, firmly set, marked and witnessed as described in the official record.
	S. 0° 02' W., on the N. and S. center line of the SW $\frac{1}{4}$.
	Over level land, through scattering timber and undergrowth.
.25	Descend bank, 6 ft. high, bears NW. and SE. Thence over level bottom land.
1.75	Road, bears NW. and SE.
5.77	The SW. 1/16 sec. cor. of sec. 22.
	<p style="text-align: center;">(special meander cor.)</p> Thence from the reestablished original meander cor., on the E. and W. center line of the S $\frac{1}{2}$ of sec. 22, resurvey meanders of the NE $\frac{1}{4}$ SW $\frac{1}{4}$
	N. 67° 02' W., 14.77 chs. To the original meander cor. on the N. and S. center line of the SW $\frac{1}{4}$.

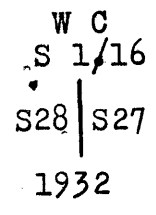
Survey, Resurvey and Subdivision-of-Section Lines,
T. 3 S., R. 5 E.

- Chains. Thence from the cor. of secs. 21, 22, 27 and 28.
S. 0° 02' E., bet. secs. 27 and 28.
Over level land along graded road.
- 20.00 Set an iron post, 3 ft. long, 1 in. diam., 40 ins. in the ground, for N. 1/16 sec. cor., with brass cap mkd.
- N 1/16
S28 | S27
1932
- to further
- perpetuate this cor., at points, N. 89° 59' E. and West, 45 lks. dist.
- Set iron posts, 3 ft. long, 1 in. diam., 30 ins. in the ground, for witness cors. to the N. 1/16 sec. cor., with brass caps mkd.
- W C
N 1/16
S28 | S27
1932
- Note-Since the original survey of 1911 the channel of the Gila River has shifted to the south, thus destroying all evidence of the meander and N. 1/16 sec. cors. which formerly occupied positions on the south side.
- 22.30 Road branches to E.
- 22.88 Right bank of the Gila River, 2 ft. high, bears NW. and SE.
- Set an iron post, 3 ft. long, 1 in. diam., 40 ins. in the ground, for meander cor. of secs. 27 and 28, with brass cap mkd.
- T3S | R5E
S28 | S27
M C
1932
- to further
- perpetuate this cor., at points, S. 70° E. and N. 70° W., 48 lks. dist.
- Set iron posts, 3 ft. long, 1 in. diam., 30 ins. in the ground, for witness cors. to the meander cor. of secs. 27 and 28, with brass caps mkd.
- W C
T3S | R5E
S28 | S27
M C
1932
- The S. 1/16 sec. cor. bet. secs. 27 and 28 is an iron post, 1 in. diam., firmly set flush with the surface of a road and marked as described in the official record. To further perpetuate this cor., at points, East and S. 89° 59' W., 45 lks. dist.

Survey, Resurvey and Subdivision-of-Section Lines,
T. 3 S., R. 5 E.

BOOK 3955

Chains. Set iron posts, 3 ft. long, 1 in. diam., 30 ins. in the ground, for witness cors. to the S. 1/16 sec. cor., with brass caps mkd.



Thence

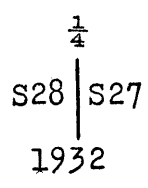
N. 0° 02' W., bet. secs. 27 and 28.

Over level land along graded road.

12.50 Descend bank, 5 ft. high, bears NW. and SE. and enter low bottom land.

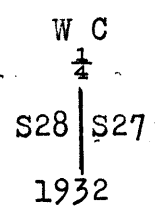
20.00 No trace found of the original 1/4 sec. cor.

Set an iron post, 3 ft. long, 1 in. diam., 40 ins. in the ground, for 1/4 sec. cor., with brass cap mkd.



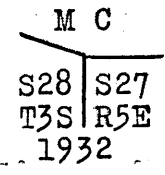
perpetuate this cor., at points, East and S. 89° 59' W., 45 lks. dist. to further

Set iron posts, 3 ft. long, 1 in. diam., 30 ins. in the ground, for witness cors. to the 1/4 sec. cor., with brass caps mkd.



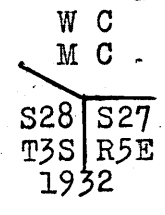
26.56 Left bank of the Gila River, 3 ft. high, bears E. and NW.

Set an iron post, 3 ft. long, 1 in. diam., 40 ins. in the ground, for meander cor. of secs. 27 and 28, with brass cap mkd.

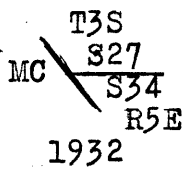
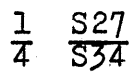


perpetuate this cor., at points, S. 65° E. and N. 65° W., 50 lks. dist. To further

Set iron posts, 3 ft. long, 1 in. diam., 30 ins. in the ground, for witness cors. to the meander cor. of secs. 27 and 28, with brass caps mkd.



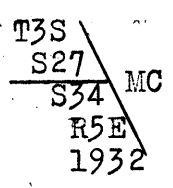
Survey, Resurvey and Subdivision-of-Section Lines,
T. 3 S., R. 5 E.

Chains.	<p>Land, level. Soil, loam, 1st rate; sandy loam with silt; 2nd rate. Timber, cottonwood.</p>
	<p>Thence from the cor. of secs. 26, 27, 34 and 35.</p>
	<p>West, bet. secs. 27 and 34.</p>
	<p>Over low bottom land, through scattering cottonwood saplings and arrowweed.</p>
9.00	<p>Descend bank, 2 ft. high, bears NW. and SE., enter dense arrowweed.</p>
15.26	<p>Right bank of the Gila River, 2 ft. high, bears NW. and SE.</p>
	<p>Set an iron post, 3 ft. long, 1 in. diam., 30 ins. in the ground, with a washed rock, 6 x 3 x 2 ins., mkd. X, deposited at base, for meander cor. of secs. 27 and 34, with brass cap mkd.</p>
	<div style="text-align: center;">  <p>1932</p> </div>
	<p>Thence from the W. 1/16 sec. cor. bet. secs. 27 and 34, which is an iron post, 1 in. diam., 10 ins. above ground, firmly set, marked and witnessed as described in the official record.</p>
	<p>East, bet. secs. 27 and 34.</p>
	<p>Over level land, through dense mesquite.</p>
13.50	<p>Irrigation ditch, 5 lks. wide, course NW.</p>
18.70	<p>Descend bank, 5 ft. high, bears NW. and SE. Enter low land, dense arrowweed and scattering cottonwood. Leave mesquite.</p>
20.00	<p>Record distance, no trace found of the 1/4 sec. cor.</p>
	<p>Set an iron post, 3 ft. long, 1 in. diam., 30 ins. in the ground, for 1/4 sec. cor., with brass cap mkd.</p>
	<div style="text-align: center;">  <p>1932</p> </div>
	<p style="text-align: right;">from which</p> <p>A cottonwood, 24 ins. diam., bears S. 23° 45' E., 80 lks. dist., mkd. 1/4 S34 BT.</p>
	<p>A cottonwood, 10 ins. diam., bears S. 69° 00' W., 104 lks. dist., mkd. 1/4 S34 BT.</p>
30.00	<p>Record distance, no trace found of the original meander cor. of secs. 27 and 34.</p>
	<p>Set an iron post, 3 ft. long, 1 in. diam., 30 ins. in the ground, with a washed rock, 8 x 6 x 4 ins., mkd. X, deposited at base, for meander cor. of secs. 27 and 34, with brass cap mkd.</p>

Survey, Resurvey and Subdivision-of-Section Lines,
T. 3 S., R. 5 E.

BOOK 3953

Chains.



Land, level.
Soil, loam; 1st rate; sandy, 3rd rate.
Timber, mesquite and cottonwood; undergrowth, mesquite and arrowweed.

Thence from the N. 1/16 sec. cor. bet. secs. 26 and 27.
S. 89° 59' W., on the E. and W. center line of the N $\frac{1}{2}$, of sec. 27.
Over level land, through mesquite and sage.

- 5.70 Descend bank, 6 ft. high, bears NW. and SE. Enter scattering cottonwood and arrowweed, leave mesquite and sage.
- 6.95 Intersect original meander line at a point, from which the original meander cor. bet. secs. 26 and 27, bears S. 39° 34' E., 10.89 chs. dist., and the original meander cor. bet. secs. 22 and 27, bears N. 39° 34' W., 25.93 chs. dist.
- 7.60 Road, bears NW. and SE.
- 19.95 Set an iron post, 3 ft. long, 1 in. diam., 30 ins. in the ground, for NE. 1/16 sec. cor., with brass cap mkd.

NE 1/16 S27
1932 from which
A cottonwood, 12 ins. diam., bears S. 7° 15' E., 154 lks. dist., mkd. NE 1/16 S27 BT
A cottonwood, 9 ins. diam., bears N. 44° 30' W., 236 lks. dist., mkd. NE 1/16 S27 BT
- 39.90 Set an iron post, 3 ft. long, 1 in. diam., 30 ins. in the ground, for center N. 1/16 sec. cor., with brass cap mkd.

C
N 1/16 | S27
C
1932 from which
A cottonwood, 12 ins. diam., bears N. 48° 45' E., 285 lks. dist., mkd. CN 1/16 S27 BT
A cottonwood, 12 ins. diam., bears N. 21° 45' E., 279 lks. dist., mkd. CN 1/16 S27 BT
- 42.00 Descend bank, 3 ft. high, bears NW. and SE.
- 59.85 Set an iron post, 3 ft. long, 1 in. diam., 30 ins. in the ground, for NW. 1/16 sec. cor., with brass cap mkd.

NW 1/16 S27
1932 from which
A cottonwood, 12 ins. diam., bears S. 53° 00' E., 10 lks. dist., mkd. NW 1/16 S27 BT

Survey, Resurvey and Subdivision-of-Section Lines,
T. 3 S., R. 5 E.

Chains.	A cottonwood, 10 ins. diam., bears N. 44° 30' W., 106 lks. dist., mkd. NW 1/16 S27 BT
79.35	The witness cor. to the N. 1/16 sec. cor. bet. secs. 27 and 28.
79.50	Electric transmission line, bears N. and S.
79.80	The N. 1/16 sec. cor. bet. secs. 27 and 28.
	Thence from the NE. 1/16 sec. cor. of sec. 27. S. 0° 02' E., on the N. and S. center line of the E $\frac{1}{2}$. Over level bottom land, through scattering cottonwood and undergrowth.
4.20	Road, bears E. and W.
10.00	Descend bank, 3 ft. high, bears E. and W.
20.00	Set an iron post, 3 ft. long, 1 in. diam., 30 ins. in the ground, for center E. 1/16 sec. cor., with brass cap mkd.
	C $\frac{E\ 1/16}{S27}$ C
	1932 from which
	A cottonwood, 12 ins. diam., bears N. 18° 45' E., 144 lks. dist., mkd. CE 1/16 S27 BT
	A cottonwood, 12 ins. diam., bears N. 56° 00' E., 93 lks. dist., mkd. CE 1/16 S27 BT
34.00	Leave cottonwood timber and enter low bottom land, bears E. and W.
40.00	Set an iron post, 3 ft. long, 1 in. diam., 30 ins. in the ground, with a washed rock, 3 x 3 x 2 ins., mkd. X, deposited at base, for the SE. 1/16 sec. cor., with brass cap mkd.
	SE 1/16 S27
	1932
47.20	Descend bank, 2 ft. high, bears NW. and SE. Enter arrowweed and cottonwood saplings.
55.34	The right bank of the Gila River, 2 ft. high, bears NW. and SE.
	Set an iron post, 3 ft. long, 1 in. diam., 30 ins. in the ground, for special meander cor., with brass cap mkd.
	E S 27 E SMC 1932
	from which
	A cottonwood, 7 ins. diam., bears N. 73° 15' E., 119 lks. dist., mkd. S27 SMC BT

Survey, Resurvey and Subdivision-of-Section Lines,
T. 3 S., R. 5 E.

BOOK 8083

Chains.

A cottonwood, 7 ins. diam., bears N. 28. 45' W.; 188
lks. dist., mkd. S27 SMC BT

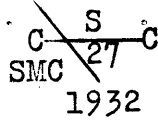
Thence from the center E. 1/16 sec. cor. of sec. 27.

West, on the E. and W. center line.

Over level bottom land, through scattering cottonwood
saplings and arrowweed.

18.50 Right bank of the Gila River, 3 ft. high, bears NW.
and SE.

Set an iron post, 3 ft. long, 1 in. diam., 30 ins. in
the ground, for special meander cor., with brass cap
mkd.



from which

A cottonwood, 12 ins. diam., bears N. 14° 30' E., 84
lks. dist., mkd. S27 SMC BT

A cottonwood, 8 ins. diam., bears S. 68° 00' E., 69
lks. dist., mkd. S27 SMC BT

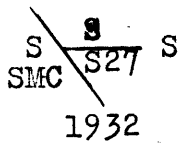
Thence from the SE. 1/16 sec. cor. of sec. 27.

West, on the E. and W. center line of the SE $\frac{1}{4}$.

Over low bottom land.

1.60 Descend bank 2 ft. high, bears N. and S.

9.25 Set an iron post, 3 ft. long, 1 in. diam., 30 ins. in
the ground, with a washed rock, 5 x 3 x 2 ins., mkd. X,
deposited at base, for special meander cor., with brass
cap mkd.



Thence from the center N. 1/16 sec. cor. of sec. 27.

S. 0° 02' E., on the N. and S. center line.

Over level land through scattering timber and under-
growth.

1.30 Descend bank, 3 ft. high, bears NW. and SE.

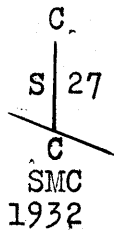
1.80 Road, bears NE. and SW.

17.52 Right bank of the Gila River, 4 ft. high, bears NW.
and SE.

Set an iron post, 3 ft. long, 1 in. diam., 30 ins. in
the ground, for special meander cor., with brass cap
mkd.

Survey, Resurvey and Subdivision of Section Lines,
T. 3 S., R. 5 E.

Chains.



from which

A cottonwood, 14 ins. diam., bears N. 11° 15' W., 55
lks. dist., mkd. S27 SMC BT

A cottonwood, 12 ins. diam., bears N. 72° 30' E., 54
lks. dist., mkd. S27 SMC BT

Thence from the NW. 1/16 sec. cor. of sec. 27.

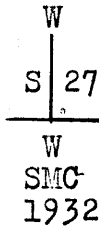
S. 0° 02' E., on the N. and S. center line of the NW $\frac{1}{4}$.

Over level land through scattering timber and undergrowth

7.50 Road, bears NE and SW.

8.58 Right bank of the Gila River, 5 ft. high, bears E. and W.

Set an iron post, 3 ft. long, 1 in. diam., 30 ins. in
the ground, for special meander cor., with brass cap
mkd.



from which

A cottonwood, 10 ins. diam., bears N. 70° 30' E., 16
lks. dist., mkd. S27 SMC BT

A cottonwood, 11 ins. diam., bears N. 52° 15' W., 36
lks. dist., mkd. S27 SMC BT

Thence from the S. 1/16 sec. cor. bet. secs. 27 and 28.

East, on the E. and W. center line of the SW $\frac{1}{4}$ sec. 27.

Over level land.

.30 Electric transmission line, bears N. and S.

.45 The witness cor. to the S. 1/16 sec. cor. bet. secs. 27
and 28, and cor. of fence, bears E. and S.

10.70 Junction of fences, bear W., N. and S.

13.75 Fence, bears NW. and SE.

14.40 Descend bank, 5 ft. high, bears NW. and SE. Thence over
low bottom land through cottonwood saplings and arrow-
weed.

20.00 Record distance for the SW. 1/16 sec. cor. No trace
found of cor.

Set an iron post, 3 ft. long, 1 in. diam., 30 ins. in
the ground, for SW. 1/16 sec. cor., with brass cap mkd.

Survey, Resurvey and Subdivision-of-Section Lines,
T. 3 S., R. 5 E.

BOOK 3058

Chains.

SW 1/16 S27

1932

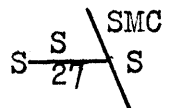
from which

A cottonwood, 8 ins. diam., bears N. 82° 30' E., 169
lks. dist., mkd. SW 1/16 S27 BT

A cottonwood, 6 ins. diam., bears S. 83° 00' W., 190
lks. dist., mkd. SW 1/16 S27 BT

36.00 Record distance for original meander cor. No trace of
cor. found.

Set an iron post, 3 ft. long, 1 in. diam., 30 ins. in
the ground, for special meander cor., with brass cap
mkd.



1932

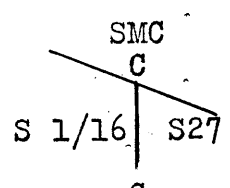
from which

A cottonwood, 4 ins. diam., bears N. 2° 15' W., 58
lks. dist., mkd. BT

A cottonwood, 6 ins. diam., bears S. 25° 30' W., 152
lks. dist., mkd. S27 SMC BT

40.00 Left bank of the Gila River, 3 ft. high, bears NW.
and SE.

Set an iron post, 3 ft. long, 1 in. diam., 30 ins. in
the ground, for center S. 1/16 sec. cor. and special
meander cor., with brass cap mkd.



1932

from which

A cottonwood, 7 ins. diam., bears S. 36° 15' W., 80
lks. dist., mkd. CS 1/16 S27 SMC BT

A cottonwood, 4 ins. diam., bears N. 87° 45' W., 236
lks. dist., mkd. BT

Thence from the 1/4 sec. cor. bet. secs. 27 and 28.

East, on the center line of sec. 27.

Over level land, through undergrowth.

.30 Electric transmission line, bears N. and S.

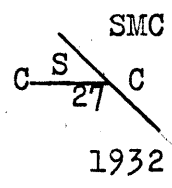
.45 The witness cor. to the 1/4 sec. cor.

15.15 Record distance for the original meander cor. No trace
found of the cor.

Set an iron post, 3 ft. long, 1 in. diam., 30 ins. in
the ground, with a glass bottle deposited at base, for
special meander cor., with brass cap mkd.

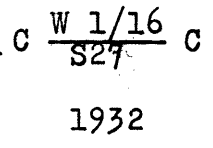
Survey, Resurvey and Subdivision-of-Section Lines,
T. 3 S., R. 5 E.

Chains.



19.98 At a point, N. 0° 02' W., of the reestablished meander cor. on the N. and S. center line of the SW $\frac{1}{4}$

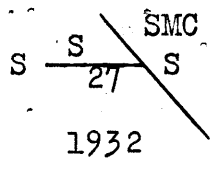
Set an iron post, 3 ft. long, 1 in. diam., 30 ins. in the ground, with a glass jar deposited at base, for the center W. 1/16 sec. cor., with brass cap mkd.



27.00 Descend bank, 1 $\frac{1}{2}$ ft. high, bears NW. and SE.

29.49 Left bank of the Gila River, low and sloping, bears NW. and SE.

Set an iron post, 3 ft. long, 1 in. diam., 30 ins. in the ground, with a glass bottle deposited at base, for special meander cor., with brass cap mkd.



Thence from the SW. 1/16 sec. cor. of sec. 27.

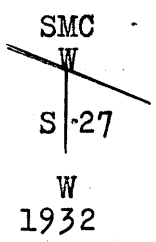
N. 0° 02' W., on the N. and S. center line of the SW $\frac{1}{4}$.

Over level bottom land, through cottonwood saplings.

10.00 Leave cottonwood saplings, bears NW. and SE.

18.05 Record distance for the original meander cor. No trace found of the cor.

Set an iron post, 3 ft. long, 1 in. diam., 30 ins. in the ground, with a white glass jar deposited at base, for special meander cor., with brass cap mkd.



20.00 The center W. 1/16 sec. cor.

Survey, Resurvey and Subdivision-of-Section Lines,
T. 3 S., R. 5 E.

BOOK 397

Chains.

Thence from the N. 1/16 sec. cor. bet. secs. 28 and 29, which is an iron post, 1 in. diam., firmly set, with brass cap lying alongside marked as described in the official record. Alongside of original post

Set an iron post, 3 ft. long, 1 in. diam., 30 ins. in the ground, with the original brass cap deposited at base, for N. 1/16 sec. cor., with brass cap mkd.

N 1/16
S29 | S28
1932

N. 0° 02' W., bet. secs. 28 and 29.

Over level land.

.51 The original meander cor. bet. secs. 28 and 29, which is an iron post, 1 in. diam., 12 ins. above ground, firmly set, marked and witnessed as described in the official record.

.60 Descend bank, 5 ft. high, bears NE. and SW. Enter bottom land, scattering timber and undergrowth.

11.00 Road, bears E. and W.

20.00 Set an iron post, 3 ft. long, 2 ins. diam., 30 ins. in the ground, with a gray rock, 5 x 4 x 2 ins., mkd. X, deposited at base, for cor. of secs. 20, 21, 28 and 29, with brass cap mkd.

T3S | R5E
S20 | S21
S29 | S28
1932

Land, level.
Soil, sandy loam; 1st rate.
Timber, cottonwood; undergrowth, mesquite and arrowweed.

East, bet. secs. 21 and 28.

Over level bottom land, through scattering timber and undergrowth.

7.70 Road, bears NE. and SW.

19.98 At a point, N. 0° 02' W. of the reestablished original meander cor. on the N. and S. center line of the NW 1/4 of sec. 28.

Set an iron post, 3 ft. long, 1 in. diam., 30 ins. in the ground, for W. 1/16 sec. cor., with brass cap mkd.

W 1/16 | S21
S28
1932

from which

A cottonwood, 12 ins. diam., bears S. 78° 30' E., 166 lks. dist., mkd. W 1/16 S28 BT

A cottonwood, 8 ins. diam., bears N. 20° 30' W., 158 lks. dist., mkd. W 1/16 S21 BT

Survey, Resurvey and Subdivision-of-Section Lines,
T. 3 S., R. 5 E.

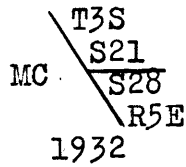
Chains.	
32.50	Road, bears NE. and SW.
39.97	At a point, N. 0° 02' W. of the original meander cor. on the N. and S. center line of sec. 28, hereinafter described Set an iron post, 3 ft. long, 1 in. diam., 30 ins. in the ground, for $\frac{1}{4}$ sec. cor., with brass cap mkd. $\frac{1}{4} \begin{array}{l} S21 \\ S28 \end{array}$ 1932 from which A cottonwood, 8 ins. diam., bears N. 3° 30' E., 51 lks. dist., mkd. $\frac{1}{4}$ S21 BT A cottonwood, 10 ins. diam., bears S. 87° 30' W., 130 lks. dist., mkd. $\frac{1}{4}$ S28 BT
47.60	Road, bears NE. and SW:
52.10	The left bank of the Gila River, 5 ft. high, bears N. and S. Set an iron post, 3 ft. long, 1 in. diam., 30 ins. in the ground, for meander cor. of secs. 21 and 28, with brass cap mkd. $\begin{array}{c} T3S \\ S21 \\ S28 \\ R5E \end{array} \Bigg \begin{array}{c} \\ \\ \\ MC \end{array}$ 1932 from which A cottonwood, 14 ins. diam., bears N. 45° 45' W., 400 lks. dist., mkd. T3S R5E S21 MC BT A cottonwood, 16 ins. diam., bears S. 89° 00' W., 566 lks. dist., mkd. T3S R5E S28 MC BT
	Thence from the cor. of secs. 21, 22, 27 and 28 West, bet. secs. 21 and 28. Over level land, through timber and undergrowth.
12.50	Leave undergrowth, bears NW. and SE.
17.90	Descend bank, 3 ft. high, bears N. and S.
20.00	Set an iron post, 3 ft. long, 1 in. diam., 30 ins. in the ground, for E: $\frac{1}{16}$ sec. cor., with brass cap mkd. $E \frac{1}{16} \begin{array}{l} S21 \\ S28 \end{array}$ 1932 from which A cottonwood, 6 ins. diam., bears N. 75° 30' E., 63 lks. dist., mkd. E $\frac{1}{16}$ S21 BT A cottonwood, 4 ins. diam., bears S. 71° 45' E., 49 lks. dist., mkd. BT
22.27	Right bank of the Gila River, 3 ft. high, bears NW. and SE.

Survey, Resurvey and Subdivision-of-Section Lines,
T. 3 S., R. 5 E.

BOOK 8953

Chains.

Set an iron post, 3 ft. long, 1 in. diam., 30 ins. in the ground, for meander cor. of secs. 21 and 28, with brass cap mkd.



1932

from which

A cottonwood, 4 ins. diam., bears N. 72° 45' E., 162 lks. dist., mkd. BT

A cottonwood, 7 ins. diam., bears S. 87° 30' E., 182 lks. dist., mkd. T3S R5E S28 MC BT

Land, level bottom.

Soil, sandy loam; 1st rate.

Timber, cottonwood; undergrowth, arrowweed, mesquite, tamerisk and willow.

Thence from the NW. 1/16 sec. cor. of sec. 28, which is an iron post, 1 in. diam., marked and witnessed as described in the official record.

N. 0° 02' W., on the N. and S. center line of the NW 1/4.

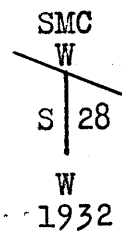
Over level land, through mesquite.

1.10 Road, bears NE. and SW.

8:40 Road, bears NE. and SW.

10.60 Record distance for original meander cor. No trace found of cor.

Set an iron post, 3 ft. long, 1 in. diam., 30 ins. in the ground, for special meander cor., with brass cap mkd.



1932

from which

A cottonwood, 12 ins. diam., bears N. 61° 30' E., 143 lks. dist., mkd. S28 SMC BT

A cottonwood, 16 ins. diam., bears N. 11° 15' W., 58 lks. dist., mkd. S28 SMC BT

10.80 Descend bank, 5 ft. high, bears E and W. Enter bottom land, scattering cottonwood and mesquite thickets.

15.60 Road, bears NE. and SW.

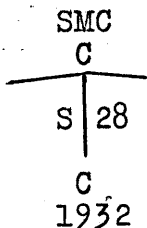
19.98 The W. 1/16 sec. cor. bet. secs. 21 and 28.

Thence from the original meander cor. on the N. and S. center line of sec. 28, which is an iron post, 1 in. diam., firmly set, brass cap lying alongside marked as described in the official record. Alongside of original post

Survey, Resurvey and Subdivision-of-Section Lines,
T. 3 S., R. 5 E.

Chains.

Set an iron post, 3 ft. long, 1 in. diam., 30 ins. in the ground, with the original brass cap deposited at base, for special meander cor., with brass cap mkd.



N. 0° 02' W., on the N. and S. center line.

.15 Descend bank, 4 ft. high, bears E. and W. Enter bottom land, scattering cottonwood and undergrowth.

3.53 The $\frac{1}{4}$ sec. cor. bet. secs. 21 and 28.

Thence from the center N. $\frac{1}{16}$ sec. cor. of sec. 28, which is an iron post, 1 in. diam., 12 ins. above ground, firmly set, marked and witnessed as described in the official record.

N. 89° 59' E., on the E. and W. center line of the NE $\frac{1}{4}$.

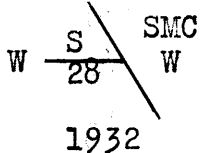
Over level land, through mesquite thickets.

4.00 Road, bears N. and S.

17.10 Descend vertical bank, 6 ft. high, bears NW. and SE., and enter low bottom land and scattering cottonwood.

19.30 Left bank of the Gila River, 5 ft. high, bears NW. and SE.

Set an iron post, 3 ft. long, 1 in. diam., 30 ins. in the ground, for special meander cor., with brass cap mkd



from which

A cottonwood, 6 ins. diam., bears S. 9° 00' W., 186 lks. dist., mkd. S28 SMC BT

A cottonwood, 10 ins. diam., bears N. 8° 30' W., 272 lks. dist., mkd. S28 SMC BT

Thence from the center E. $\frac{1}{16}$ sec. cor. of sec. 28, which is an iron post, 1 in. diam., 5 ins. above ground, firmly set, marked and witnessed as described in the official record.

N. 0° 02' W., on the N. and S. center line of the SE $\frac{1}{4}$.

Over level land, through mesquite thickets.

6.50 Road, bears NW. and SE.

8.90 Old irrigation ditch, 15 lks. wide, 3 ft. deep, bears NW. and SE.

16.90 Descend bank, 6 ft. high, bears NW. and SE. Leave mesquite, enter cottonwood and arrowweed.

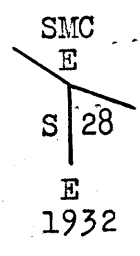
Survey Resurvey and Subdivision-of-Section Lines,
T. 3. S., R. 5. E.

BOOK 8953

Chains.
19.03

Left bank of the Gila River, 4 ft. high, bears NW. and SE.

Set an iron post, 3 ft. long, 1 in. diam., 30 ins. in the ground, for special meander cor., with brass cap mkd.



from which

A cottonwood, 7 ins. diam., bears S. 16° 30' E., 220 lks. dist., mkd. S28 SMC BT

A cottonwood, 6 ins. diam., bears S. 8° 30' W., 166 lks. dist., mkd. S28 SMC BT

Thence from the cor. of secs. 20, 21, 28 and 29.

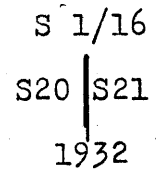
N. 0° 02' W., bet. secs. 20 and 21.

Over level bottom land, through scattering cottonwood.

7.30 Descend bank, 3 ft. high, bears E. and W. Enter cottonwood saplings and arrowweed.

17.70 Descend sloping bank 2 ft. high, bears E and W.

20.00 Set an iron post, 3 ft. long, 1 in. diam., 30 ins. in the ground, for S. 1/16 sec. cor., with brass cap mkd.



from which

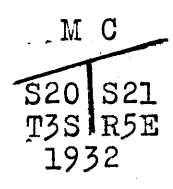
A cottonwood, 8 ins. diam., bears N. 11° 00' E., 132 lks. dist., mkd. S 1/16 S21 BT

A cottonwood, 6 ins. diam., bears N. 78° 30' W., 64 lks. dist., mkd. S 1/16 S20 BT

21.70 Leave cottonwood saplings, bears E. and W., continue in dense arrowweed.

33.74 Left bank of the Gila River, 3 ft. high, bears NE. and SW.


Set an iron post, 3 ft. long, 1 in. diam., 30 ins. in the ground, with a granite rock, 6 x 6 x 4 ins., mkd. X, deposited at base, for meander cor. of secs. 20 and 21, with brass cap mkd.



Thence from the N. 1/16 sec. cor. bet. secs. 20 and 21, which is an iron post, 1 in. diam., 10 ins. above ground, firmly set, marked and witnessed as described in th official record.

Survey, Resurvey and Subdivision-of-Section Lines,
T. 3 S., R. 5 E.

Chains. S. 0° 02' E., bet. secs. 20 and 21.
 Over rolling land, through scattering mesquite.
 5.00 Ascend 60 ft. over NE. slope through dense cholla cacti.
 13.70 Top of spur, slopes E., descend 65 ft. over SE. slope.
 20.03 Intersect the 1/4 sec. cor., which is an iron post, 1 in. diam, firmly set flush with the surface, and brass cap broken off and lying loose about 10 ft. west of post, marked as described in the official record. This cor. is on the right bank of the Gila River, 10 ft. high, bears E. and SW. Alongside of old post
 Set an iron post, 3 ft. long, 1 in. diam., 30 ins. in the ground, with the original brass cap deposited at base, for 1/4 sec. cor. and meander cor. of secs. 20 and 21, with brass cap mkd.



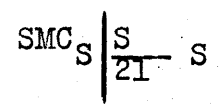
Land, level bottom S. of river; rolling N. of river.
 Soil, S. of river, sandy 1st rate; N. of river stony, 3rd rate.
 Timber, cottonwood; undergrowth, mesquite, arrowweed and cacti.

Thence from the S. 1/16 sec. cor. bet. secs. 21 and 22.
 West, on the E. and W. center line of the SE 1/4 of sec. 21.
 Over level bottom land, through scattering timber and undergrowth.
 .45 The witness cor. to the S. 1/16 sec. cor.
 2.80 Descend bank, 2 ft. high, bears NW. and SE.
 9.70 Road, bears NE. and SW.
 14.80 Descend bank, 2 ft. high, bears NW. and SE. Enter cottonwood saplings, dense tamerisk and arrowweed.
 20.00 Set an iron post, 3 ft. long, 1 in. diam., 30 ins. in the ground, for SE. 1/16 sec. cor., with brass cap mkd.
 SE 1/16 S21
 1932 from which
 A cottonwood, 6 ins. diam., bears N. 25° 00' E., 27 lks. dist., mkd. SE 1/16 S21 BT
 A cottonwood, 5 ins. diam., bears S. 28° 30' W., 25 lks. dist., mkd. SE 1/16 S21 BT
 22.82 Right bank of the Gila River, 1 1/2 ft. high, bears N. and S.
 Set an iron post, 3 ft. long, 1 in. diam., 30 ins. in the ground, for special meander cor., with brass cap mkd.

Survey, Resurvey and Subdivision-of-Section Lines,
T. 3 S., R. 5 E.

BOOK 8938

Chains.



1932

from which

A cottonwood, 6 ins. diam., bears N. 82° 15' E., 230
lks. dist., mkd. S21 SMC BT

A cottonwood, 6 ins. diam., bears S. 78° 45' E., 244
lks. dist., mkd. S21 SMC BT

Thence from the 1/4 sec. cor. bet. secs. 21 and 22.

West, on the E. and W. center line of sec. 21.

Over level land.

.15 Fence, bears N. and S.

.45 The witness cor. to the 1/4 sec. cor.

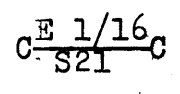
1.10 Fence, bears NW. and SE.

2.80 Descend bank, 5 ft. high, bears NW. and SE. Enter bottom
land and cottonwood timber.

10.50 Enter dense arrowweed and cottonwood saplings, bears
N. and S.

20.00 At a point, S. 0° 02' E. of the original meander cor.
on the N. and S. center line of the NE 1/4

Set an iron post, 3 ft. long, 1 in. diam., 30 ins. in
the ground, for center E. 1/16 sec. cor., with brass
cap mkd.



1932

from which

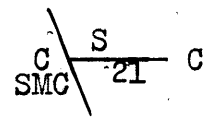
A cottonwood, 10 ins. diam., bears N. 40° 30' E., 45
lks. dist., mkd. CE 1/16 S21 BT

A cottonwood, 14 ins. diam., bears S. 39° 15' E., 27
lks. dist., mkd. CE 1/16 S21 BT

22.10 Waste ditch, 5 lks. wide, course SW.

35.37 Right bank of the Gila River, 6 ft. high, bears NW.
and SE.

Set an iron post, 3 ft. long, 1 in. diam., 30 ins. in
the ground, for special meander cor., with brass cap
mkd.



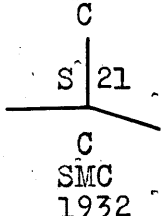
1932

from which

A cottonwood, 16 ins. diam., bears N. 33° 15' E., 37
lks. dist., mkd. S21 SMC BT

A cottonwood, 16 ins. diam., bears S. 74° 30' E., 51
lks. dist., mkd. S21 SMC BT

Survey, Resurvey and Subdivision-of-Section Lines,
T. 3 S., R. 5 E.

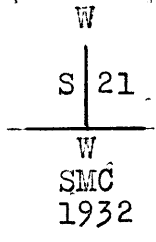
Chains.	Thence from the original meander cor. on the N. and S. center line of the NE $\frac{1}{4}$ of sec. 21, which is an iron post, 1 in. diam., firmly set flush with the surface and marked as described in the official record.
	S. 0° 02' E., on the N. and S. center line of the NE $\frac{1}{4}$.
	Over level land, through dense undergrowth and scattering timber.
3.80	Fence, bears E. and W.
7.67	The center E. 1/16 sec. cor.
	Thence from the center N. 1/16 sec. cor. of sec. 21, which is an iron post, 1 in. diam., 12 ins. above ground, firmly set, marked and witnessed as described in the official record.
	S. 0° 02' E., on the N. and S. center line.
	Over level land, through dense mesquite.
6.60	N. end of fence, thence along same.
6.80	Leave mesquite and enter cultivated land, bears E. and W.
11.40	Descend bank, 3 ft. high, bears E. and W., leave cultivated land and enter cottonwood timber.
12.10	Fence, bears NW. and SE. Leave N. and S. fence.
17.00	Record distance for original meander cor. No trace found of cor.
	Set an iron post, 3 ft. long, 1 in. diam., 30 ins. in the ground, for special meander cor., with brass cap mkd.
	
	from which
	A cottonwood, 14 ins. diam., bears N. 32° 30' E., 47 lks. dist., mkd. S21 SMC BT
	A cottonwood, 12 ins. diam., bears N. 44° 15' W., 81 lks. dist., mkd. S21 SMC BT
	Thence from the NW. 1/16 sec. cor. of sec. 21, which is an iron post, 1 in. diam., 12 ins. above ground, firmly set, marked and witnessed as described in the official record.
	S. 0° 02' E., on the N. and S. center line of the NW $\frac{1}{4}$.
	Over level land, through dense mesquite and along fence.
16.00	Descend bank, 6 ft. high, bears E. and W., leave mesquite and enter cottonwood on bottom lands.
16.20	Record distance for the original meander cor. No trace found of cor. Right bank of the Gila River, 3 ft. high, bears E and W.

Survey, Resurvey and Subdivision-of-Section Lines,
T. 3 S., R. 5 E.

BOOK 8953

Chains.

Set an iron post, 3 ft. long, 1 in. diam., 30 ins. in the ground, for special meander cor., with brass cap mkd.



from which

A cottonwood, 14 ins. diam., bears S. 51° 30' E., 49 lks. dist., mkd. S21 SMC BT

A cottonwood, 10 ins. diam., bears S. 67° 30' W., 20 lks. dist., mkd. S21 SMC BT

Thence from the 1/4 sec. cor. bet. secs. 21 and 28.

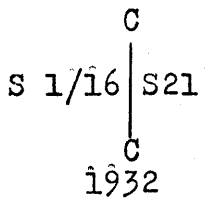
N. 0° 02' W., on the N. and S. center line of sec. 21.

Over level bottom land, through scattering timber and undergrowth.

1.50 Road, bears E. and W.

9.20 Leave timber and undergrowth and enter low bottom and scattered clumps of cottonwood.

20.00 Set an iron post, 3 ft. long, 1 in. diam., 30 ins. in the ground, for center S. 1/16 sec. cor., with brass cap mkd.



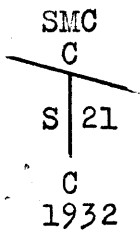
from which

A cottonwood, 14 ins. diam., bears N. 23° 15' E., 355 lks. dist., mkd. CS 1/16 S21 BT

A cottonwood, 14 ins. diam., bears S. 70° 45' W., 263 lks. dist., mkd. CS 1/16 S21 BT

28.43 Left bank of the Gila River, 2 ft. high, bears NW. and SE.

Set an iron post, 3 ft. long, 1 in. diam., 30 ins. in the ground, with a washed rock, 4 x 4 x 3 ins., mkd. X, deposited at base, for special meander cor., with brass cap mkd.



from which

A cottonwood, 15 ins. diam., bears S. 10° 15' E., 424 lks. dist., mkd. S21 SMC BT

Survey, Resurvey and Subdivision-of-Section Lines,
T. 3 S., R. 5 E.

Chains.

Thence from the W. 1/16 sec. cor. bet. secs. 21 and 28.

N. $0^{\circ} 02' W.$, on the N. and S. center line of the SW $\frac{1}{4}$ of sec. 21.

Over level bottom land, through mesquite thickets.

9.10 Descend bank, 2 ft. high, bears E. and W., leave mesquite and enter low bottom.

20.00 Set an iron post, 3 ft. long, 1 in. diam., 30 ins. in the ground, with a glass bottle deposited at base, for the SW. 1/16 sec. cor., with brass cap mkd.

SW 1/16 S21

1932

26.20 Enter dense cottonwood saplings, bears E. and W.

37.78 The left bank of the Gila River, 4 ft. high, bears E. and W.

Set an iron post, 3 ft. long, 1 in. diam., 30 ins. in the ground, for special meander cor., with brass cap mkd.

SMC

W

S 21

W

1932

from which

A cottonwood, 6 ins. diam., bears S. $51^{\circ} 15' E.$, 69 lks. dist., mkd. S21 SMC BT

A cottonwood, 5 ins. diam., bears S. $18^{\circ} 15' W.$, 172 lks. dist., mkd. BT

Thence from the reestablished meander cor. bet. secs. 21 and 22, retracing original meanders in the NE $\frac{1}{4}$ of sec. 21. Along general trend of bank, 5 ft. high.

N. $65^{\circ} 12' W.$, 22.03 chs. At 17.00 chs. fence, bears NW. and SE.
To special meander cor. on N. and S. center line of the NE $\frac{1}{4}$.

S. $76^{\circ} 39' W.$, 20.56 " . At 20 lks., ditch, 5 lks. wide course S.
At 9.45 chs. Fence, bears N. and S. Enter cultivated land.
At 19.60 chs. fence, bears N., leave cultivated land.
To special meander cor. of the N. and S. center line of sec. 21.

Survey, Resurvey and Subdivision-of-Section Lines,
T. 3 S., R. 5 E.

BOOK 8988

Chains. Thence from the cor. of secs. 29, 30, 31 and 32.
N. 0° 03' W., on a random line bet. secs. 29 and 30.

20.00 No trace found of S. 1/16 sec. cor. Set temp.

40.00 No trace found of the 1/4 sec. cor. Set temp.

60.00 No trace found of the N. 1/16 sec. cor. Set temp.

62.35 No trace found of the Original meander cor. bet. secs. 29 and 30. Set temp.

79.72 To a point for the cor. of secs. 19, 20, 29 and 30, East of the reestablished original meander cor. bet. secs. 19 and 30. Set temp.

Returning to the cor. of secs. 29, 30, 31 and 32, which is an iron post, 1 in. diam., firmly set 8 ins. below the surface of cross-roads, with brass cap missing. To further perpetuate this cor., at points, N. 55° E., S. 55° E., S. 55° W., and N. 55° W., 55 lks. dist.

Set iron posts, 3 ft. long, 2 ins. diam., 30 ins. in the ground, for witness cors. to the cor. of secs. 29, 30, 31 and 32, with brass caps mkd.

W C	
T3S	R5E
S30	S29
S31	S32

1932

It is noted that the positions for reestablished cors. bet. secs. 29 and 30 agree better with property lines if proportioned between the NW. cor. and SE. cor. of sec. 29 rather than record distances N. of the cor. of secs. 29, 30, 31 and 32.

Thence

N. 0° 03' W., on a true line bet. secs. 29 and 30.

Over level land, along graded road.

.30 Electric transmission line, bears E. and W.

5.20 Irrigation ditch, 10 lks. wide, course W.

19.93 At proportional point

Set an iron post, 3 ft. long, 1 in. diam., 40 ins. in the ground, for S. 1/16 sec. cor., with brass cap mkd.

S 1/16	
S30	S29

1932

to further

perpetuate this cor., at points, S. 89° 50' E. and S. 89° 55' W., 45 lks. dist.

Set iron posts, 3 ft. long, 1 in. diam., 30 ins. in the ground, for witness cors. to the S. 1/16 sec. cor., with brass caps mkd.

Survey, Resurvey and Subdivision-of-Section Lines,
T. 3 S., R. 5 E.

Chains.

W C
S 1/16
S30 | S29
1932

20.80 Bapchule Postoffice, bears W. 50 lks. dist.

39.86 At proportional point

Set an iron post, 3 ft. long, 1 in. diam., 40 ins. in
the ground, for $\frac{1}{4}$ sec. cor., with brass cap mkd.

$\frac{1}{4}$
S30 | S29
1932

to further
perpetuate this cor., at points, S. 89° 50' E. and S.
89° 50' W., 45 lks. dist.

Set iron posts, 3 ft. long, 1 in. diam., 30 ins. in the
ground, for witness cors. to the $\frac{1}{4}$ sec. cor., with
brass caps mkd.

W C
 $\frac{1}{4}$
S30 | S29
1932

49.00 Irrigation ditch, 10 lks. wide, course W.

59.79 At proportional point

Set an iron post, 3 ft. long, 1 in. diam., 40 ins. in
the ground, for N. 1/16 sec. cor., with brass cap mkd.

N 1/16
S30 | S29
1932

to further
perpetuate this cor., at points, S. 89° 48' E. and N.
89° 48' W., 45 lks. dist.

Set iron posts, 3 ft. long, 1 in. diam., 30 ins. in the
ground, for witness cors. to the N. 1/16 sec. cor.,
with brass caps mkd.

W C
N 1/16
S30 | S29
1932

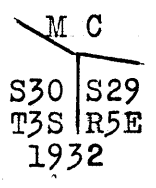
62.13 At proportional point for original meander cor.

Set an iron post, 3 ft. long, 1 in. diam., 44 ins. in
the ground, for meander cor. of secs. 29 and 30, with
brass cap mkd.

Survey, Resurvey and Subdivision-of-Section Lines,
T. 3 S., R. 5 E.

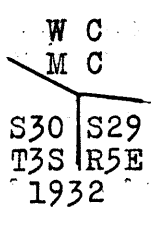
BOOK 0050

Chains.



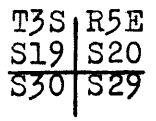
to further
perpetuate this cor., at points, E. and W., 45 lks.
dist.

Set iron posts, 3 ft. long, 1 in. diam., 30 ins. in the
ground, for witness cors. to the meander cor. of secs.
29 and 30, with brass caps mkd.



- 64.70 Junction of roads, bears E., W. and S.
- 66.10 Descend bank, 5 ft. high, bears E. and W., enter bottom
land and cottonwood timber.
- 67.60 Road, bears E. and W.
- 79.72 At a point E. of the reestablished meander cor. bet.
secs. 19 and 30

Set an iron post, 3 ft. long, 2 ins. diam., 30 ins. in
the ground, for cor. of secs. 19, 20, 29 and 30, with
brass cap mkd.



1932 from which

S. prong double cottonwood, 10 ins. diam., bears N.
13° 00' E., 278 lks. dist., mkd. T3S R5E S20 BT

N. prong double cottonwood, 12 ins. diam., bears S.
46° 45' E., 160 lks. dist., mkd. T3S R5E S29 BT

A cottonwood, 14 ins. diam., bears S. 31° 15' W., 147
lks. dist., mkd. T3S R5E S30 BT

A cottonwood, 10 ins. diam., bears N. 10° 30' W., 299
lks. dist., mkd. T3S R5E S19 BT

Land, level/
Soil, loam and sandy loam; 1st rate.
Timber, scattering cottonwood.

East, on a random line bet. secs. 20 and 29.

- 20.00 Set temp. W. 1/16 sec. cor.
- 40.00 Set temp. 1/4 sec. cor.
- 60.00 Set temp. E. 1/16 sec. cor.
- 79.98 Intersect N. and S. line, 21 lks. N. of the cor. of secs.
20, 21, 28 and 29.

Thence

Survey, Resurvey and Subdivision-of-Section Lines,
T. 3 S., R. 5 E.

Chains.	N. 89° 51' W., on a true line bet. secs. 20 and 29. Over level bottom land, through scattering timber.
10.00	Enter undergrowth, bears N. and S.
19.93	At a point N. 0° 02' W. of the reestablished meander cor. on the N. and S. center line of the NE $\frac{1}{4}$ of sec. 29 Set an iron post, 3 ft. long, 1 in. diam., 30 ins. in the ground, for E. 1/16 sec. cor., with brass cap mkd. $E \frac{1}{16} \frac{S20}{S29}$ 1932 from which A cottonwood, 10 ins. diam., bears S. 13° 15' W., 228 lks. dist., mkd. E 1/16 S29 BT A cottonwood, 10 ins. diam., bears N. 75° 15' W., 96 lks. dist., mkd. E 1/16 S20 BT
26.00	Road, bears NE. and SW.
39.94	At a point N. 0° 02' W. of the reestablished meander cor. on the N. and S. center line of sec. 29 Set an iron post, 3 ft. long, 1 in. diam., 30 ins. in the ground, for $\frac{1}{4}$ sec. cor., with brass cap mkd. $\frac{1}{4} \frac{S20}{S29}$ 1932 from which A cottonwood, 12 ins. diam., bears N. 12° 30' W., 145 lks. dist., mkd. $\frac{1}{4}$ S20 BT A cottonwood, 12 ins. diam., bears S. 51° 15' E., 40 lks. dist., mkd. $\frac{1}{4}$ S29 BT
41.60	Road, bears NW. and SE.
47.40	Descend sloping bank, 3 ft. high, bears NE. and SW.
59.98	At a point N. 0° 02' W. of the original meander cor. on the N. and S. center line of the NW $\frac{1}{4}$ of sec. 29 Set an iron post, 3 ft. long, 1 in. diam., 30 ins. in the ground, for W. 1/16 sec. cor., with brass cap mkd. $W \frac{1}{16} \frac{S20}{S29}$ 1932 from which A cottonwood, 10 ins. diam., bears S. 8° 30' W., 112 lks. dist., mkd. W 1/16 S29 BT A cottonwood, 8 ins. diam., bears N. 72° 30' W., 122 lks. dist., mkd. W 1/16 S20 BT
66.70	Road, bears N. and S.
79.98	The cor. of secs. 19, 20, 29 and 30. Land, level.

Survey, Resurvey and Subdivision-of-Section Lines,
T. 3 S., R. 5 E.

BOOK 8953

Chains.

Soil, sandy and silt loam; 1st rate.
Timber, cottonwood; undergrowth, mesquite, tamerisk and arrowweed.

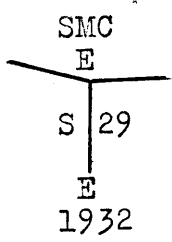
Note-Because of mis-closure in the subdivision of the NW $\frac{1}{4}$ of sec. 29, I ran a random line from the N. 1/16 sec. cor. bet. secs. 29 and 30 to the N. 1/16 sec. cor. bet. secs. 28 and 29 and obtain a true bearing of S. 89° 48' E. I now extend the subdivisions of sec. 29 northerly setting the N. tier of 1/16 sec. cors. at intersections with said true line.

Thence from the center E. 1/16 sec. cor. of sec. 29, which is an iron post, 1 in. diam., 6 ins. above ground, firmly set, marked and witnessed as described in the official record.

N. 0° 02' W., on the N. and S. center line of the NE $\frac{1}{4}$.
Over level land, and along W. side of fence.

- 5.75 Enter ditch, bears SW. and N. along line.
- 9.75 End of ditch.
- 9.95 Ditch, 10 lks. wide, course W.
- 10.45 Junction of fences, bears E., S. and W.
- 10.75 Fence, bears NE. and SW.
- 11.64 Record distance for original meander cor. No trace of cor. found.

Set an iron post, 3 ft. long, 1 in. diam., 30 ins. in the ground, for special meander cor., with brass cap mkd.



from which

A cottonwood, 14 ins. diam., bears N. 26° 00' E., 175 lks. dist., mkd. S29 SMC BT

A mesquite, 14 ins. diam., bears S. 65° 00' W., 154 lks. dist., mkd. S29 SMC BT

- 12.20 Descend bank, 4 ft. high, bears E. and W., enter cleared bottom land. A few scattered trees along bank.
- 19.00 Fence, bears E. and W., leave cleared land and enter scattering timber and undergrowth.
- 19.95 Set an iron post, 3 ft. long, 1 in. diam., 30 ins. in the ground, for NE. 1/16 sec. cor., with brass cap mkd.

NE 1/16 S29

1932

from which

A cottonwood, 12 ins. diam., bears S. 1° 00' E., 113 lks. dist., mkd. NE 1/16 S29 BT

Survey, Resurvey and Subdivision-of-Section Lines,
T. 3 S., R. 5 E.

Chains.	A cottonwood, 12 ins. diam., bears S. 55° 15' W., 130 lks. dist., mkd. NE 1/16 S29 BT
25.90	Fence, bears E. and W.
30.20	Road, bears NW. and SE.
34.60	Road, bears E. and W.
39.95	The E. 1/16 sec. cor. bet. secs. 20 and 29.
	Thence from the center $\frac{1}{4}$ sec. cor. of sec. 29, which is an iron post, 1 in. diam., 6 ins. above ground, firmly set, brass cap missing. Alongside of old post
	Set an iron post, 3 ft. long, 1 in. diam., 30 ins. in the ground, for center $\frac{1}{4}$ sec. cor., with brass cap mkd.
	C $\frac{1}{4}$ S29
	1932
	N. 0° 02' W., on the N. and S. center line.
	Over level cultivated land.
6.40	Irrigation ditch, 10 lks. wide, course W.
13.00	Fence, bears E. and W.
14.75	Leave cultivated land, bears E. and W.
15.78	Record distance for the original meander cor. No trace found of the old cor.
	Set an iron post, 3 ft. long, 1 in. diam., 30 ins. in the ground, with a granite rock, 6 x 4 x 3 ins., mkd. X, deposited at base, for special meander cor., with brass cap mkd.
	SMC C S 29 C 1932
16.65	Descend bank, 5 ft. high, bears E. and W. and enter bottom land. Fence, bears E. and W. along top of bank, and along fence, bearing N.
19.96	Set an iron post, 3 ft. long, 1 in. diam., 30 ins. in the ground, for center N. 1/16 sec. cor., with brass cap mkd.
	C N 1/16 S29 C 1932
	from which
	A cottonwood, 12 ins. diam., bears S. 41° 30' W., 221 lks. dist., mkd. CN 1/16 S29 BT
	A cottonwood, 9 ins. diam., bears N. 46° 15' W., 123 lks. dist., mkd. CN 1/16 S29 BT
21.25	Leave fence, bears NE. Enter scattering timber and under-

Survey, Resurvey and Subdivision-of-Section Lines,
T. 3 S., R. 5 E.

BOOK 9988

Chains.	growth, bears N. and S.
22.65	Fence, bears NW. and SE.
26.95	Fence, bears E. and W. Descend bank, 2½ ft. high, bears E. and W.
31.85	Road, bears E. and W.
39.55	Road, bears NW. and SE.
39.95	The ¼ sec. cor. bet. secs. 20 and 29.
	Thence from the original meander cor. on the N. and S. center line of the NW¼ of sec. 29, which is an iron post, 1 in. diam., 3 ins. above ground, firmly set, marked and witnessed as described in the official record.
	N. 0° 02' W., on the N. and S. center line of the NW¼.
	Leave mesquite thicket and descend bank, 5 ft. high, bears E. and W.
.10	Irrigation ditch, 5 lks. wide, course W. Banks skirted with cottonwoods. Thence over level cultivated bottom land.
1.47	Set an iron post, 3 ft. long, 1 in. diam., 40 ins. in the ground, for NW. 1/16 sec. cor., with brass cap mkd.
	NW 1/16 S29
	1932
	from which
	A cottonwood, 12 ins. diam., bears S. 87° 45' E., 68 lks. dist., mkd. NW 1/16 S29 BT
	A cottonwood, 14 ins. diam., bears S. 52° 15' W., 42 lks. dist., mkd. NW 1/16 S29 BT
4.80	Leave cultivated land, bears E. and W., and enter scattering timber and undergrowth.
6.80	Fence, bears E. and W.
9.50	Road, bears E. and W.
21.47	The W. 1/16 sec. cor. bet. secs. 20 and 29.
	Thence from the meander cor. bet. secs. 28 and 29, retracing the original meanders in the N½ of sec. 29.
	Over level land, through scattering timber and undergrowth.
	S. 66° 24' W., 21.80 chs. At 0.20 chs. descend bank, 5 ft. high, bears NE. and SW. Enter bottom land.
	At 11.20 chs. Fence, bears N. and S. enter cultivated land.
	20.80 chs. Ascend bank, 5 ft. high, bears E. and W. Leave cultivated land.
	To special meander cor. on N. and S. center line of the NE¼.

Survey, Resurvey and Subdivision-of-Section Lines,
T. 3 S., R. 5 E.

Chains.

N. 78° 35' W., 20.50 chs. At 2.60 chs. E. side of corral
1 ch. diam.
7.20 chs. Fence, along top of
bank, 5 ft. high, bears E. and
W. Enter field.
16.00 chs. ascend bank, 5 ft.
high, bears E. and NW., leave
field.
18.20 chs. fence, bears N. and
S.
To special meander cor. on N.
and S. center line.

N. 82° 24' W., 20.21 chs. At 1.20 chs. enter field, bears
NW. and SE.
14.70 chs. Leave field and en-
ter dense mesquite, bears N.
and S.
19.50 chs. fence, bears N. and
S.
To the special meander cor. on
the N. and S. center line of
the NW $\frac{1}{4}$.

N. 79° 00' W., 20.39 chs. At 3.30 chs. descend bank, 5
ft. high, bears NE. and SW.
Enter field.
4.20 chs. fence, bears N. and
S.
10.70 chs. fence, bears N. and
S. enter lane.
11.10 chs. fence, bears N. and
S., enter field.
17.20 chs. ascend bank, 3 ft.
high, leave field and enter
mesquite, bears NW. and SE.
18.50 chs. fence, bears N. and
S.
To meander cor. bet. secs. 29
and 30.

Thence from the cor. of secs. 19, 20, 29 and 30.

N. 0° 03' W., bet. secs. 19 and 20.

Over level bottom land, through scattering cottonwood
saplings, mesquite and undergrowth.

6.30 Road, bears NE. and SW.

18.40 Descend bank, 4 ft. high, bears NW. and SE. Thence over
low bottom land.

20.09 At a point E. of the S. 1/16 sec. cor. on W. bdy. of
sec. 19.

Set an iron post, 3 ft. long, 1 in. diam., 30 ins. in
the ground, for S. 1/16 sec. cor., with brass cap mkd.

S 1/16

S19 | S20

1932

from which

A cottonwood, 5 ins. diam., bears S. 77° 30' W., 150
lks. dist., mkd. S 1/16 S19 BT

A cottonwood, 4 ins. diam., bears N. 61° 15' W., 202
lks. dist., mkd. BT

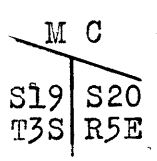
Survey, Resurvey and Subdivision-of-Section Lines,
T. 3 S., R. 5 E.

BOOK 3953

Chains.
28.80

Left bank of the Gila River, 3 ft. high, bears NW. and SE.

Set an iron post, 3 ft. long, 1 in. diam., 30 ins. in the ground, with a glass bottle deposited at the base, for meander cor. of secs. 19 and 20, with brass cap mkd.



1932

Thence from the N. 1/16 sec. cor. bet. secs. 19 and 20, which is an iron post, 1 in. diam., 10 ins. above ground, firmly set, marked and witnessed as described in the official record.

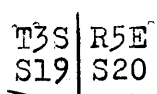
S. 0° 03' E., bet. secs. 19 and 20.

Over level land, through scattering mesquite.

10.00

Record distance for the original meander cor. bet. secs. 19 and 20. No trace found of the cor.

Set an iron post, 3 ft. long, 1 in. diam., 30 ins. in the ground, with a washed rock, 4 x 3 x 3 ins., mkd. X, deposited at base, for meander cor. of secs. 19 and 20, with brass cap mkd.



1932

Land, level.

Soil, loam and sandy; 1st and 3rd rates.

Timber, cottonwood and mesquite; undergrowth, arrowweed and mesquite.

Thence from the center 1/4 sec. cor. of sec. 20, which is an iron post, 1 in. diam., 18 ins. above ground and mound of stone, firmly set, marked and witnessed as described in the official record.

S. 0° 02' E., on the N. and S. center line.

Descend 60 ft. over rocky SW. slope, through cactus.

11.20

Foot of descend, thence over level land, through mesquite thicket, bears E. and W.

14.20

Leave mesquite thicket and enter dense arrowweed, bears E. and W.

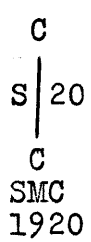
16.83

The right bank of the Gila River, 6 ft. high, bears NE. and NW.

Set an iron post, 3 ft. long, 1 in. diam., 30 ins. in the ground, with a washed rock, 6 x 4 x 2 ins., mkd. X, deposited at base, for special meander cor., with brass cap mkd.

Survey, Resurvey and Subdivision-of-Section Lines,
T. 3 S.; R. 5 E.

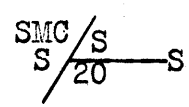
Chains.



Thence from the S. 1/16 sec. cor. bet. secs. 20 and 21. West, on the E. and W. center line of the SE 1/4 of sec. 20. Over level bottom land, through cottonwood saplings.

- 10.00 Leave saplings, bears NE. and SW.
- 10.90 The left bank of the Gila River, 5 ft. high, bears NE. and SW.

Set an iron post, 3 ft. long, 1 in. diam., 30 ins. in the ground, for special meander cor., with brass cap mkd.



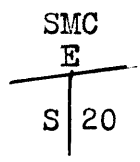
1932 from which

- A cottonwood, 8 ins. diam., bears N. 63° 45' E., 157 lks. dist., mkd. S20 SMC BT
- A cottonwood, 8 ins. diam., bears S. 57° 00' E., 130 lks. dist., mkd. S20 SMC BT

Thence from the E. 1/16 sec. cor. bet. secs. 20 and 29. N. 0° 02' W., on the N. and S. center line of the SE 1/4 of sec. 20. Over level bottom land, through scattering timber and undergrowth.

- 2.30 Descend bank, 3 ft. high, bears E. and W.
- 9.10 Descend bank, 3 ft. high, bears NE. and SW. Leave cottonwood and enter low bottom land.
- 10.37 Left bank of the Gila River, 5 ft. high, bears NE. and SW.

Set an iron post, 3 ft. long, 1 in. diam., 30 ins. in the ground, for special meander cor., with brass cap mkd.



1932 from which

- A cottonwood, 16 ins. diam., bears N. 87° 30' E., 220 lks. dist., mkd. S20 SMC BT
- A cottonwood, 5 ins. diam., bears S. 19° 15' W., 133 lks. dist., mkd. S20 SMC BT

Survey, Resurvey and Subdivision of Section Lines,
T. 3 S., R. 5 E.

BOOK 3953

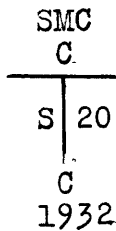
Chains.

Thence from the $\frac{1}{4}$ sec. cor. bet. secs. 20 and 29.
N. 0° 02' W., on the N. and S. center line of sec. 20.
Over level bottom land, through scattering timber and undergrowth.

5.25 Descend bank, 5 ft. high, bears E. and W. and enter dense arrowweed on low bottom.

9.81 The left bank of the Gila River, 5 ft. high, bears E. and W.

Set an iron post, 3 ft. long, 1 in. diam., 30 ins. in the ground, with a washed rock, 6 x 4 x 3 ins., mkd. X, deposited at base, for special meander cor., with brass cap mkd.



Thence from the W. $\frac{1}{16}$ sec. cor. bet. secs. 20 and 29.
N. 0° 02' W., on the N. and S. center line of the SW $\frac{1}{4}$ of sec. 20.

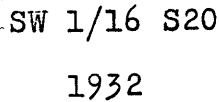
Over level bottom land, through scattering timber and undergrowth.

8.60 Descend bank, 5 ft. high, bears NW. and SE. Leave timber and enter cottonwood and tamerisk saplings and arrowweed.

14.90 Road, bears NW. and SE.

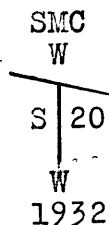
20.09 At a point E. of the S. $\frac{1}{16}$ sec. cor. bet. secs. 19 and 20.

Set an iron post, 3 ft. long, 1 in. diam., 30 ins. in the ground, with a washed stone, 5 x 3 x 2 ins., mkd. X, deposited at base, for SW. $\frac{1}{16}$ sec. cor., with brass cap mkd.



21.31 The left bank of the Gila River, 5 ft. high, bears NW. and SE.

Set an iron post, 3 ft. long, 1 in. diam., 30 ins. in the ground, with a glass bottle deposited at base, for special meander cor., with brass cap mkd.



Survey, Resurvey and Subdivision-of-Section Lines,
T. 3 S., R. 5 E.

Chains.

Thence from the W. 1/16 sec. cor. bet. secs. 19 and 30, which is an iron post, 1 in. diam., 12 ins. above ground bent to ground and in bad condition, with brass cap marked as described in the official record. Alongside of old post

Set an iron post, 3 ft. long, 1 in. diam., 34 ins. in the ground, for W. 1/16 sec. cor., with brass cap mkd.

$\frac{1}{16} \begin{matrix} S19 \\ S30 \end{matrix}$

1932

East, bet. secs. 19 and 30.

Over level land.

1.00 Descend bank, 5 ft. high, bears NW. and SE. and enter scattering cottonwood, also bottom land.

5.40 Descend bank, 4 ft. high, bears NW. and SE.

18.30 Road, bears NW. and SE.

20.00 Record distance for the 1/4 sec. cor. No trace found of corner.

Set an iron post, 3 ft. long, 1 in. diam., 30 ins. in the ground, for 1/4 sec. cor., with brass cap mkd.

$\frac{1}{4} \begin{matrix} S19 \\ S30 \end{matrix}$

1932

from which

A cottonwood, 12 ins. diam., bears S. 0° 45' W., 176 lks. dist., mkd. 1/4 S30 BT

A cottonwood, 12 ins. diam., bears N. 11° 30' W., 47 lks. dist., mkd. 1/4 S19 BT

24.40 Descend bank, 2 ft. high, bears NW. and SE.

33.28 Record distance for the original meander cor. bet. secs. 19 and 30. No trace of cor. found.

Set an iron post, 3 ft. long, 1 in. diam., 30 ins. in the ground, for meander cor. of secs. 19 and 30, with brass cap mkd.

$\frac{T3S}{S19} \begin{matrix} S30 \\ R5E \end{matrix} MC$

1932

from which

A cottonwood, 9 ins. diam., bears N. 40° 00' E., 271 lks. dist., mkd. T3S R5E S19 MC BT

A cottonwood, 8 ins. diam., bears S. 84° 30' W., 31 lks. dist., mkd. T3S R5E S30 MC BT

39.77 At a point N. 0° 03' W., of the reestablished meander cor. on the N. and S. center line of the NE 1/4 of sec. 30

Set an iron post, 3 ft. long, 1 in. diam., 30 ins. in the ground, for E. 1/16 sec. cor., with brass cap mkd.

Survey, Resurvey and Subdivision-of-Section Lines,
T. 3 S., R. 5 E.

BOOK 8953

Chains.	
	$E \frac{1}{16} \frac{S19}{S30}$
	1932
	from which
	A cottonwood, 10 ins. diam., bears N. 44° 30' E., 131 lks. dist., mkd. E 1/16 S19 BT
	A cottonwood, 8 ins. diam., bears S. 75° 30' E., 197 lks. dist., mkd. E 1/16 S30 BT
46.10	Road, bears NE. and SW.
59.84	The cor. of secs. 19, 20, 29 and 30.
	Land, level. Soil, sandy loam; 1st rate. Timber, cottonwood; undergrowth, mesquite, tamerisk, and arrowweed.
<hr/>	
	Thence from the center N. 1/16 sec. cor. of sec. 30, which is an iron post, 1 in. diam., 10 ins. above ground, firmly set, marked and witnessed as described in the official record.
	S. 89° 48' E., on the E. and W. center line of the NE $\frac{1}{4}$. (This line does not agree with the record.)
	Over level land.
.50	Fence, bears N. and S.
1.30	Fence, bears NW. and SE. along ditch.
2.10	Irrigation ditch, 5 lks. wide, course NW.
3.00	Fence, bears N. and S. and enter cultivated land.
7.70	Fence, bears N. and S.
15.10	Fence, bears N. and S. and leave cultivated land.
20.00	No trace found of the original NE. 1/16 sec. cor.
20.09	At mid-point
	Set an iron post, 3 ft. long, 1 in. diam., 30 ins. in the ground, with a glass bottle deposited at the base, for NE. 1/16 sec. cor., with brass cap mkd.
	NE 1/16 S30
	1932
	Enter clump of mesquite.
21.60	Fence, bears N. and S. Leave mesquite and enter cultivated land.
28.90	Fence, bears N. and S.
32.20	Fence, bears NW. and SE.
34.80	Fence, bears N. and S.
39.65	Ditch, 5 lks. wide, bears N. and S., and leave cultivated land.

Survey, Resurvey and Subdivision-of-Section Lines,
T. 3 S., R. 5 E.

Chains.	
39.75	Fence, bears N. and S.
40.18	The N. 1/16 sec. cor. bet. secs. 29 and 30.
	Thence from the NE. 1/16 sec. cor. of sec. 30.
	N. 0° 03' W., on the N. and S. center line of the NE 1/4.
	Over level land.
.90	Fence, bears E. and W. and enter cultivated land.
8.55	Fence, bears E. and W. and leave cultivated land.
8.70	Descend bank, 5 ft. high, bears E. and W. Enter bottom land a very scattering cottonwood timber.
10.70	Road, bears E. and W.
13.65	Road, bears E. and W.
17.40	Road, bears NE. and SW.
18.53	Record distance for original meander cor. No trace of cor. found.
	Set an iron post, 3 ft. long, 1 in. diam., 30 ins. in the ground, with a glass bottle deposited at the base, for special meander cor., with brass cap mkd.
19.90	The E. 1/16 sec. cor. bet. secs. 19 and 30.
	Thence from the meander cor. bet. secs. 29 and 30, retracing the original meanders in the NE 1/4 of sec. 30.
	Over level land.
	N. 51° 03' W., 25.85 chs. At 0.54 chs. fence, bears N. and S.
	5.73 chs., fence, bears N. and S.
	5.93 chs. fence, bears E. and W.
	6.60 chs. descend bank, 6 ft. high, bears E. and W. Enter bottom land and scattering cottonwood timber.
	9.10 chs. road, bears E. and W.
	24.60 chs. road, bears NE. and SW.
	To the special meander cor. on N. and S. center line of NE 1/4.
	N. 78° 10' W., 6.64 chs. At 6.50 chs. road, bears NW. and SE.
	To meander cor. bet. secs. 19 and 30.

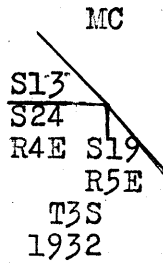
Survey, Resurvey and Subdivision-of-Section Lines,
T. 3 S., R. 5 E.

BOOK 3958

Chains.	Thence from the S. 1/16 sec. cor. and meander cor. bet. secs. 19 and 24 on the W. bdy. of the Tp., which is an iron post, 1 in. diam., 9 ins. above ground, firmly set, marked and witnessed as described in the official record.
	North, bet. secs. 19 and 24.
.08	Descend bank, 5 ft. high, bears NW. and SE. Thence over level bottom land, through scattering timber and under growth.
3.00	Road, bears NW. and SE.
15.05	Road, bears NW. and SE.
19.97	At a point East of the reestablished original meander cor. on the E. and W. center line of sec. 24, T. 3 S., R. 4 E., hereafter described.
	Set an iron post, 3 ft. long, 1 in. diam., 30 ins. in the ground, for 1/4 sec. cor., with brass cap mkd.
	$\begin{array}{c} \frac{1}{4} \\ \hline \text{S24} \mid \text{S19} \\ \hline 1932 \end{array} \qquad \text{from which}$
	A cottonwood, 12 ins. diam., bears N. 8° 00' E., 31 lks. dist., mkd. 1/4 S19 BT
	A cottonwood, 10 ins. diam., bears N. 51° 15' W., 58 lks. dist., mkd. 1/4 S24 BT
39.95	At a point East of the reestablished original meander cor. on the E. and W. center line of the N 1/2 of sec. 24, T. 3 S., R. 4 E., hereafter described
	Set an iron post, 3 ft. long, 1 in. diam., 30 ins. in the ground, for N. 1/16 sec. cor., with brass cap mkd.
	$\begin{array}{c} \text{N } 1/16 \\ \hline \text{S24} \mid \text{S19} \\ \hline 1932 \end{array} \qquad \text{from which}$
	A cottonwood, 10 ins. diam., bears N. 61° 30' E., 12 lks. dist., mkd. N.1/16 S19 BT
	A cottonwood, 8 ins. diam., bears N. 9° 30' W., 106 lks. dist., mkd. N 1/16 S24 BT
55.00	Leave timber, bears NW. and SE.
55.60	Descend bank, 3 ft. high, bears NW. and SE.
59.85	At a point East of the cor. of secs. 13, 14, 23 and 24, T. 3 S., R. 4 E., and on the left bank of the Gila River, 4 ft. high, bears NW. and SE.
	Set an iron post, 3 ft. long, 2 ins. diam., 30 ins. in the ground, with a glass bottle deposited at the base, for cor. of sec. 24, and the meander cor. of secs. 13 and 19, with brass cap mkd.

Survey, Resurvey and Subdivision-of-Section Lines,
T. 3 S., R. 5 E.

Chains.



from which

West tree of 5 cottonwoods, 12 ins. diam., bears S. 84° 45' E., 118 lks. dist., mkd. T3S R5E S19 MC BT

A cottonwood, 12 ins. diam., bears S. 38° 15' W., 477 lks. dist., mkd. T3S R4E S24 MC BT

Land, level.

Soil, sandy loam; 1st rate.

Timber, cottonwood; undergrowth, arrowweed, tamerisk and mesquite.

Thence from the cor. of secs. 17, 18, 19 and 20.

West, on a random line bet. secs. 18 and 19.

20.00 No trace found of the E. 1/16 sec. cor. Set temp.

39.96 Intersect the 1/4 sec. cor.

44.50 The right bank of the Gila River. Set temp. meander cor.

Return to the cor. of secs. 17, 18, 19 and 20, which is an iron post, 1 in. diam., 10 ins. above ground, firmly set, marked and witnessed as described in the official record.

Thence

West, on a true line bet. secs. 18 and 19.

Over level land, through scattering mesquite and sage brush.

18.70 Cross-roads, bears NE. and SW. and NW. and SE.

19.98 At mid-point

Set an iron post, 3 ft. long, 1 in. diam., 30 ins. in the ground, with a granite stone, 5 x 4 x 3 ins., mkd. X, deposited at the base, for E. 1/16 sec. cor., with brass cap mkd.

E 1/16 S18
S19

1932

24.20 Road, bears NE. and SW.

28.10 Abandoned ditch, 8 lks. wide, 3 ft. deep, bears NW. and SE.

34.20 Abandoned ditch, 10 lks. wide, 3 ft. deep, bears NW. and SE.

39.96 The 1/4 sec. cor., which is an iron post, 1 in. diam., firmly set, with brass cap lying alongside, marked as described in the official record. Alongside of old post

Survey, Resurvey and Subdivision-of-Section Lines,
T. 3 S., R. 5 E.

BOOK 8958

Chains.

Set an iron post, 3 ft. long, 1 in. diam., 30 ins. in the ground, with the original brass cap deposited at the base, for 1/4 sec. cor., with brass cap mkd.

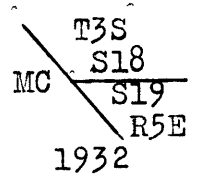
1 S18
4 S19

1932

42.35 Descend bank, 4 ft. high, bears NW. and SE. Enter bottom land and arrowweed.

44.50 Right bank of the Gila River, 2 ft. high, bears NW. and SE.

Set an iron post, 3 ft. long, 1 in. diam., 30 ins. in the ground, with a washed rock, 6 x 4 x 2 ins., mkd. X, deposited at the base, for meander cor. of secs. 18 and 19, with brass cap mkd.



Land, level.
Soil, loam; 1st rate.
Timber, mesquite; undergrowth, mesquite and sage brush.

Note-To subdivide sec. 19, south of the Gila River, I extend the lines northerly and set the 1/16 sec. cors. at intersections with lines run east from the S. 1/16, 1/4 and N. 1/16 sec. cors. on the W. bdy. of sec. 19.

Thence from the E. 1/16 sec. cor. bet. secs. 19 and 30. N. 0° 03' W., on the N. and S. center line of the E 1/2 of sec. 19.

Over level bottom land, through scattering timber.

19.60 Abandoned ditch, 10 lks. wide, 1 1/2 ft. deep, bears E. and W.

20.08 Set an iron post, 3 ft. long, 1 in. diam., 30 ins. in the ground, for SE. 1/16 sec. cor., with brass cap mkd.

SE 1/16 S19

1932

from which

A cottonwood, 10 ins. diam., bears N. 15° 30' E., 70 lks. dist., mkd. SE 1/16 S19 BT

A cottonwood, 12 ins. diam., bears S. 14° 30' W., 87 lks. dist., mkd. SE 1/16 S19 BT.

22.50 Leave timber and enter scattering arrowweed, bears NW. and SE.

30.95 Descend bank, 3 ft. high, bears NW. and SE. Thence over low bottom land.

40.01 Set an iron post, 3 ft. long, 1 in. diam., 30 ins. in the ground, with a washed rock, 6 x 4 x 3 ins., mkd. X,

Survey, Resurvey and Subdivision-of-Section Lines,
T. 3 S., R. 5 E.

Chains.

deposited at the base, for center E. 1/16 sec. cor.,
with brass cap mkd.

$$C \frac{W \ 1/16}{S19} C$$

1932

59.98 Set an iron post, 3 ft. long, 1 in. diam., 30 ins. in
the ground, with a glass bottle deposited at the base,
for the NE. 1/16 sec. cor., with brass cap mkd.

NE 1/16 S19

1932

62.73 The left bank of the Gila River, sloping 2 ft. high,
bears NW. and SE.

Set an iron post, 3 ft. long, 1 in. diam., 30 ins. in
the ground, with a glass bottle deposited at the base,
for special meander cor., with brass cap mkd.

$$\begin{array}{c} \text{SMC} \\ \text{E} \\ | \\ \text{S} | 19 \\ \text{E} \\ 1932 \end{array}$$

Thence from the center E. 1/16 sec. cor. sec. 19.

East, on the E. and W. center line.

Over level bottom land, through arrowweed.

11.81 The left bank of the Gila River, sloping $1\frac{1}{2}$ ft. high,
bears NW. and SE.

Set an iron post, 3 ft. long, 1 in. diam., 30 ins. in
the ground, with a washed rock, 6 x 5 x 3 ins., mkd.
X, deposited at the base, for special meander cor.,
with brass cap mkd.

$$C \frac{S}{19} \text{ SMC} C$$

1932

Thence from the $\frac{1}{2}$ sec. cor. bet. secs. 19 and 30.

N. $0^{\circ} 03'$ W., on the N. and S. center line of sec. 19.

Over level bottom land, through scattering cottonwood
and undergrowth.

5.20 Descend bank, $2\frac{1}{2}$ ft. high, bears E. and W.

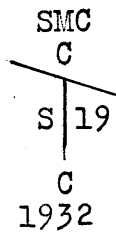
6.13 The record distance for the original meander cor. No
trace of cor. found.

Set an iron post, 3 ft. long, 1 in. diam., 30 ins. in
the ground, for special meander cor., with brass cap
mkd.

Survey, Resurvey and Subdivision-of-Section Lines,
T. 3 S., R. 5 E.

BOOK 3953

Chains.



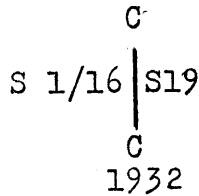
from which

A cottonwood, 11 ins. diam., bears S. 33° 00' E., 100 lks. dist., mkd. S19 SMC BT

A cottonwood, 9 ins. diam., bears S. 77° 30' W., 31 lks. dist., mkd. S19 SMC BT

20.07

Set an iron post, 3 ft. long, 1 in. diam., 30 ins. in the ground, for center S. 1/16 sec. cor., with brass cap mkd.



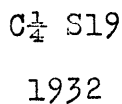
from which

A cottonwood, 10 ins. diam., bears N. 48° 30' E., 66 lks. dist., mkd. CS 1/16 S19 BT

A cottonwood, 8 ins. diam., bears S. 0° 45' E., 38 lks. dist., mkd. CS 1/16 S19 BT

40.01

Set an iron post, 3 ft. long, 1 in. diam., 30 ins. in the ground, for center 1/4 sec. cor., with brass cap mkd.



from which

N. prong of double cottonwood, 16 ins. diam., bears N. 38° 00' E., 18 lks. dist., mkd. C 1/4 S19 BT

SW. prong of cottonwood, 10 ins. diam., bears S. 8° 30' W., 72 lks. dist., mkd. C 1/4 S19 BT

45.10

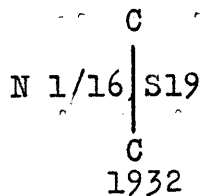
Descend bank, 5 ft. high, bears NW. and SE. Leave cottonwood and enter arrowweed on low bottom land.

56.90

Road, bears NE. and SW.

59.99

Set an iron post, 3 ft. long, 1 in. diam., 30 ins. in the ground, with a glass bottle deposited at the base, for center N. 1/16 sec. cor., with brass cap mkd.



67.60

Descend bank, 3 ft. high, bears NW. and SE.

69.81

The left bank of the Gila River, 2 ft. high, bears E. and W.

Set an iron post, 3 ft. long, 1 in. diam., 30 ins. in the ground, with a glass bottle deposited at the base, for special meander cor., with brass cap mkd.

Survey, Resurvey and Subdivision-of-Section Lines,
T. 3 S., R. 5 E.

Chains.

SMC
C
—
S | 19
C
1932

Thence from the W. 1/16 sec. cor. bet. secs. 19 and 30.

N. 1° 02' W., on the N. and S. center line of the W $\frac{1}{2}$ of sec. 19.

Over level land, through mesquite.

.75 Descend bank, 5 ft. high, bears NW. and SE.

8.70 Road, bears NE. and SW.

10.02 Intersect the original meander cor., which is an iron post, 1 in. diam., rusted off 6 ins. below the surface, and firmly set. Alongside of old post

Set an iron post, 3 ft. long, 1 in. diam., 30 ins. in the ground, with a glass bottle deposited at the base, for special meander cor., with brass cap mkd.

SMC
W
—
S | 19
W
1932

Thence

N. 0° 03' W., on the N. and S. center line of the W $\frac{1}{2}$ of sec. 19, with new measurement.

8.10 Descend bank, 3 ft. high, bears NW. and SE. Enter cottonwood timber.

10.08 Set an iron post, 3 ft. long, 1 in. diam., 30 ins. in the ground, for SW. 1/16 sec. cor., with brass cap mkd.

SW 1/16 S19

1932

from which

A cottonwood, 7 ins. diam., bears S. 80° 45' W., 47 lks. dist., mkd. SW 1/16 S19 BT

A cottonwood, 12 ins. diam., bears N. 38° 00' W., 38 lks. dist., mkd. SW 1/16 S19 BT

10.40 Road, bears NW. and SE.

15.10 Road, bears NE. and SW.

30.02 Set an iron post, 3 ft. long, 1 in. diam., 30 ins. in the ground, for center W. 1/16 sec. cor., with brass cap mkd.

C $\frac{W 1/16}{S19}$ C

1932

from which

S. prong of double cottonwood, 12 ins. diam., bears

Survey, Resurvey and Subdivision-of-Section Lines,
T. 3 S., R. 5 E.

BOOK 3088

Chains.

N. 43° 00' W., 217 lks. dist., mkd. CW 1/16 S19 BT.

N. prong of double cottonwood, 14 ins. diam., bears
S. 74° 15' W., 241 lks. dist., mkd. CW 1/16 S19 BT

49.99 Set an iron post, 3 ft. long, 1 in. diam., 30 ins. in
the ground, for NW. 1/16 sec. cor., with brass cap mkd.

NW 1/16 S19

1932

from which

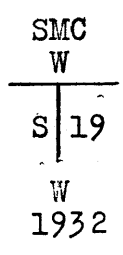
A cottonwood, 12 ins. diam., bears N. 54° 00' E., 69
lks. dist., mkd. NW 1/16 S19 BT

A cottonwood, 10 ins. diam., bears N. 76° 30' W., 93
lks. dist., mkd. NW 1/16 S19 BT

58.30 Descend bank, 3 ft. high, bears NW. and SE. Leave cotton-
wood and enter low bottom.

65.82 The left bank of the Gila River, 2 ft. high, bears E.
and W.

Set an iron post, 3 ft. long, 1 in. diam., 30 ins. in
the ground, with a glass bottle deposited at the base,
for special meander cor., with brass cap mkd.

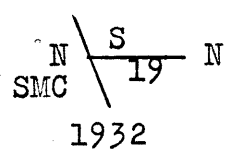


Thence from the N. 1/16 sec. cor. bet. secs. 19 and 20.
West, on the E. and W. center line of the NE 1/4 of sec. 19.
Over level land, through scattering mesquite and sage
brush.

7.70 Abandoned ditch, 10 lks. wide, 5 ft. deep, course NW.

10.47 The right bank of the Gila River, 6 ft. high, bears NW.
and SE.

Set an iron post, 3 ft. long, 1 in. diam., 30 ins. in
the ground, with a granite stone, 4 x 3 x 3 ins., mkd.
X, deposited at the base, for special meander cor.,
with brass cap mkd.



Thence from the E. 1/16 sec. cor. bet. secs. 18 and 19,
S. 0° 03' E., on the N. and S. center line of the NE 1/4
of sec. 19.

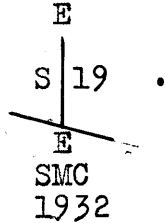
Over level land, through scattering mesquite and sage
brush.

Survey, Resurvey and Subdivision-of-Section Lines,
T. 3 S., R. 5 E.

Chains.
10.00 Abandoned ditch, 10 lks. wide, 3 ft. deep, course NW.

10.85 The right bank of the Gila River, 7 ft. high, bears NW. and SE.

Set an iron post, 3 ft. long, 1 in. diam., 30 ins. in the ground, with a granite stone, 5 x 4 x 3 ins., mkd. X, deposited at the base, for special meander cor., with brass cap mkd.



Thence from the $\frac{1}{4}$ sec. cor. bet. secs. 18 and 19.

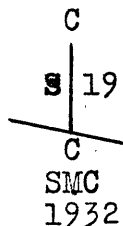
S. $0^{\circ} 03' E.$, on the N. and S. center line of sec. 19.

Over level land.

.25 Descend bank, 4 ft. high, bears NW. and SE. Enter arrowweed on low bottom land.

1.26 The right bank of the Gila River, 2 ft. high, bears NW. and SE.

Set an iron post, 3 ft. long, 1 in. diam., 30 ins. in the ground, with a glass bottle deposited at the base, for special meander cor., with brass cap mkd.



Thence from the meander cor. bet. secs. 19 and 30, retrace the original meanders in the $S\frac{1}{2} S\frac{1}{2}$ of sec. 19,

Over level land, through scattering timber and undergrowth.

N. $65^{\circ} 18' W.$, 14.64 chs. To the reestablished special meander cor. on the N. and S. center line.

N. $79^{\circ} 11' W.$, 20.55 chs. At 12.60 chs. road, bears NW. and SE.

18.50 chs. ascend bank, 5 ft. high, bears NW. and SE.

To the reestablished special meander cor. on the N. and S. center line of the $SE\frac{1}{4}$.

N. $62^{\circ} 00' W.$, 21.44 chs. At 9.50 chs. road, bears N. and S.

14.30 chs. road, bears N. and S.

20.75 chs. Ascend bank, 6 ft. high, bears NW. and SE., and road, bears N. and S.

To the S. $1/16$ sec. cor. and meander cor. bet. secs. 19 and 24, on W. bdy. of Tp.

Meanders, T. 3 S., R. 5 E.

BOOK 3953

Meanders of the right bank of Gila River, up stream.

I commence at the meander cor. bet. secs. 18 and 19. Thence with meanders in sec. 19.

Over level bottom land through arrowweed.

S. 74° 40' E., 4.71 chs. To special meander cor. on N. and S. center line.

S. 71° 30' E., 12.80 chs.

S. 54° 30' E., 9.61 " . At 1.10 chs. road, bears N. and S. At end of course, Special meander cor. on E. 1/16 sec. line.

S. 56° 15' E., 4.60 " .

S. 35° 45' E., 6.70 " .

S. 56° 27' E., 6.92 " . At 2.12 chs. the special meander cor. on N. 1/16 sec. line.

S. 41° 30' E., 9.80 " . To the meander cor. bet. secs. 19 and 20.

Land, level.

Soil, sandy loam; 1st rate.

No timber; undergrowth, arrowweed.

Thence in sec. 20.

From the original meander cor. on the N. and S. center line of the SW 1/4 of sec. 20, which is an iron post, 1 in. diam., 10 ins. above ground, firmly set, marked and witnessed as described in the official record.

Over level land, through dense mesquite.

S. 61° 37' E., 21.84 chs. (Record course.) At 3.00 chs., road, bears NE. and SW. At end of course, the right bank of the Gila River, 5 ft. high. Thence with meanders.

S. 74° 55' E., .77 " . To special meander cor. on the N. and S. center line of sec. 20.

N. 87° 50' E., 17.66 " .

N. 77° 30' E., 11.86 " .

N. 38° 30' E., 17.31 " . To the 1/4 sec. and meander cor. bet. secs. 20 and 21.

Land, level.

Soil, loam and gravelly; 1st and 2nd rates.

Timber, mesquite; undergrowth, arrowweed.

Thence in sec. 21.

Over level land, through mesquite and undergrowth.

N. 69° 50' E., 10.03 chs. At 6.20 chs., road, bears N. and S.

N. 88° 02' E., 10.56 " . To special meander cor. on the W. 1/16 sec. line.

S. 87° 46' E., 20.02 " . To the special meander cor. on the N. and S. center line.

S. 69° 00' E., 3.15 " . At 1.10 chs., fence, bears N.

S. 43° 30' E., 2.47 " . At 1.55 chs., fence, bears E. At end of course the special meander cor. on E. and W. center line.

S. 48° 35' E., 13.53 " .

Meanders, T. 3 S., R. 5 E.

Chains.

Meanders of right bank of Gila River, up stream.

- S. 12° 19' E., 11.34 chs. To the special meander cor. on the S. 1/16 sec. line.
 S. 6° 12' E., 7.67 " . At 3.90 chs., road, bears NE. and SW.
 S. 1° 17' W., 12.40 " . At 4.30 chs., road, bears NE. and SW.
 To meander cor. bet. secs. 21 and 28.

Land, level.

Soil, loam and sandy loam; 1st rate.

Timber, cottonwood, mesquite; undergrowth, arrowweed.

Thence in sec. 28.

Overlevel land, along top of low bank and through cottonwood saplings.

- S. 15° 15' E., 14.00 chs. At 9.00 chs., leave saplings, bears SE.
 S. 58° 52' E., 10.77 " .
 S. 66° 30' E., 6.06 " . At 5.50 chs. enter timber and undergrowth, bears N.
 S. 70° 05' E., 4.08 " . To meander cor. bet. secs. 27 and 28.

Land, level.

Soil, sandy and gravelly; 2nd rate.

Timber, cottonwood; undergrowth, tamarisk and arrowweed.

Thence in sec. 27.

Over level land, along top of bank about 3 ft. high and through timber and undergrowth.

- S. 63° 32' E., 12.20 chs. At 40 lks. electric transmission line, bears N. and S.
 S. 88° 10' E., 9.01 " . To special meander cor. on the W. 1/16 sec. line.
 S. 89° 30' E., 4.53 " .
 N. 59° 30' E., 4.94 " .
 S. 51° 00' E., 6.14 " .
 S. 40° 12' E., 9.93 " . To special meander cor. on the N. and S. center line.
 S. 30° 15' E., 2.90 " . To the special meander cor. on the E. and W. center line.
 S. 33° 15' E., 5.04 " .
 S. 47° 00' E., 12.80 " . At 8.00 chs., leave timber, bears E.
 S. 22° 00' W., 7.62 " . To special meander cor. on the S. 1/16 sec. line.
 S. 13° 00' E., 7.46 " .
 S. 43° 15' E., 11.08 " . To special meander cor. on the E. 1/16 sec. line.
 S. 45° 00' E., 6.59 " . To the meander cor. bet. secs. 27 and 34.

Land, level.

Soil, sandy loam; 1st rate.

Timber, cottonwood; undergrowth, tamarisk and arrowweed.

Meanders of right bank of the Gila River, up stream.

Thence in sec. 34.

Over level land, along top of bank, 2 ft. high, and through cottonwood saplings and arrowweed.

S. 57° 00' E., 12.07 chs. dist.
S. 33° 36' E., 9.30 " . To the meander cor. bet. secs. 34 and 35.

Land, level.
Soil, sandy loam; 1st rate.
Timber, cottonwood saplings; undergrowth, arrowweed.

Thence in sec. 35.

Over level land, through scattering cottonwood saplings and arrowweed.

S. 51° 55' E., 9.20 chs. To special meander cor. on the N. 1/16 sec. line.
S. 58° 15' E., 6.86 " .
S. 38° 21' E., 11.19 " . To special meander cor., on the W. 1/16 sec. line.
S. 41° 00' E., 10.10 " . To special meander cor. on the E. and W. center line.
S. 39° 20' E., 8.57 " .
S. 55° 52' E., 9.65 " . To special meander cor. on the N. and S. center line.
S. 58° 45' E., 8.61 " .
S. 55° 57' E., 8.58 " .
S. 54° 55' E., 6.83 " . To special meander cor. on the E. 1/16 sec. line.
S. 88° 25' E., 7.09 " .
S. 51° 45' E., 8.11 " .
S. 41° 41' E., 9.95 " . To the meander cor. of secs. 35 and 36.

Land, level.
Soil, sandy and gravelly; 2nd rate.
Timber, cottonwood saplings; undergrowth, arrowweed.

Thence in sec. 36.

Over level land, through arrowweed.

S. 43° 34' E., 2.90 chs. To the meander cor. bet. secs. 1 and 36 on S. bdy. of Tp.

Thence from the E. 1/16 sec. and meander cor. bet. secs. 1 and 36 on S. bdy. of Tp.

N. 88° 33' E., 9.94 chs.
N. 84° 04' E., 9.98 " . To the meander cor. bet. secs. 31 and 36 on the E. bdy. of the Tp.

Land, level.
Soil, sandy; 2nd rate.
No timber; undergrowth, arrowweed.

Meanders, T. 3 S., R. 5 E.

Meanders of the left bank of Gila River, up stream.

I commence at the meander cor. of sec. 13 and 19 and the cor. of sec. 24, on the W. bdy. of the Tp.

Thence with meanders in sec. 19.

Over level land, along top of bank, 5 ft. high.

S. 58° 50' E.,	5.20	chs.	
N. 86° 15' E.,	6.44	"	. At 0.46 chs. descend bank 5 ft. high, thence along low sloping bank through arrowweed.
S. 77° 15' E.,	8.20	"	. To special meander cor. on the W. 1/16 sec. line.
S. 77° 15' E.,	6.54	"	.
S. 63° 25' E.,	11.78	"	.
N. 77° 45' E.,	3.34	"	. To special meander cor. on the N. and S. center line.
N. 84° 30' E.,	6.31	"	.
S. 70° 45' E.,	10.03	"	. At 3.00 chs., road, bears NE. and SW.
S. 42° 48' E.,	5.97	"	. To special meander cor. on the E. 1/16 sec. line.
S. 42° 30' E.,	9.01	"	. At end of course enter clump of young cottonwood.
S. 18° 15' E.,	4.24	"	.
S. 3° 30' E.,	4.09	"	. Leave clump of cottonwood.
S. 19° 45' E.,	5.29	"	.
S. 38° 30' E.,	3.85	"	. To special meander cor. on the E. and W. center line.
S. 27° 15' E.,	8.71	"	.
S. 51° 10' E.,	5.51	"	. To the meander cor. bet. secs. 19 and 20.

Land, level.

Soil, sandy; 3rd rate.

Timber, cottonwood; undergrowth, arrowweed.

Thence in sec. 20.

Over level land, through arrowweed.

S. 69° 19' E.,	21.37	chs.	. At 20.40 chs., road, bears N. and S. At end of course the special meander cor. on the W. 1/16 sec. line.
S. 42° 30' E.,	9.58	"	.
S. 56° 30' E.,	5.50	"	. At 4.50 chs., road, bears NE. and SW.
S. 80° 34' E.,	9.13	"	. To special meander cor. on the N. and S. center line.
S. 72° 45' E.,	6.52	"	.
N. 89° 15' E.,	9.22	"	.
N. 63° 30' E.,	5.13	"	. To special meander cor. on the E. 1/16 sec. line.
N. 46° 45' E.,	3.86	"	.
N. 41° 55' E.,	9.33	"	. To special meander cor. on the S. 1/16 sec. line.
N. 38° 23' E.,	17.54	"	. To the meander cor. bet. secs. 20 and 21.

Land, level.

Soil, sandy; 2nd rate.

Timber, scattering cottonwood saplings; undergrowth, arrowweed.

Meanders, T. 3 S., R. 5 E.

BOOK 3953

Meanders of the left bank of Gila River, up stream.

Thence in sec. 21.

Over level land, through arrowweed.

- N. 59° 00' E., 6.83 chs.
- N. 73° 00' E., 5.07 " . At 0.35 chs. road, bears N. and S.
3.50 chs. enter cottonwood saplings, bears SW.
- S. 84° 05' E., 9.34 " . To special meander cor. on the W. 1/16 sec. line.
- S. 82° 30' E., 4.87 " .
- S. 62° 45' E., 4.72 " .
- S. 32° 45' E., 3.90 " . At 2.00 chs. leave cottonwood bears SW.
- S. 80° 30' E., 6.18 " .
- S. 51° 00' E., 3.57 " . To special meander cor. on the N. and S. center line.
- S. 47° 10' E., 9.29 " .
- S. 37° 30' E., 7.29 " .
- S. 14° 18' E., 5.11 " . At 3.90 chs., road, bears NE. and SW.
- S. 1° 50' W., 11.37 " . At 6.60 chs., road, bears NE. and SW.
At end of course, the meander cor. of secs. 21 and 28.

Land, level.
Soil, sandy; 2nd rate.
Timber, cottonwood; undergrowth, arrowweed.

Thence in sec. 28.

Over level land, along top of bank, 5 ft. high, and through undergrowth.

- S. 6° 18' E., 4.92 chs. At 1.40 chs. descend 4 ft. bank to low sloping bank.
- S. 30° 15' E., 8.16 " .
- S. 22° 22' E., 4.97 " .
- S. 10° 48' E., 3.46 " . To special meander cor. on the N. 1/16 sec. line.
- S. 34° 19' E., 1.21 " . To special meander cor. on the E. 1/16 sec. line.
- S. 40° 00' E., 5.15 " .
- S. 61° 34' E., 8.10 " .
- S. 64° 06' E., 10.68 " . At 10.40 chs., road, bears N. and S. At end of course, the meander cor. of secs. 27 and 28.

Land, level.
Soil, sandy; 1st and 2nd rates.
Timber, cottonwood saplings; undergrowth, arrowweed and tamerisk.

Thence in sec. 27.

Over level land, through arrowweed.

- S. 89° 53' E., 15.82 chs. At 0.30 chs., electric transmission line, bears N. and S.
- S? 76° 45' E., 8.82 " .
- S. 48° 33' E., 6.80 " . To special meander cor. on the E. and W. center line.
- S. 53° 19' E., 9.16 " .

Meanders of the left bank of Gila River, up stream.

S. 23° 15' E., 5.00 chs.
 S. 6° 45' E., 10.00 " . To special meander cor. and CS.
 1/16 sec. cor. on N. and S.
 center line.
 S. 15° 21' E., 12.04 " .
 S. 38° 54' E., 10.75 " . To the meander cor. bet. secs.
 27 and 34.

Land, level.

Soil, sandy; 2nd rate.

Timber, scattering cottonwood saplings; undergrowth,
 arrowweed.

Thence from the meander cor. bet. secs. 34 and 35, con-
 tinue with meanders along the left bank of Gila River,
 up stream.

Over level land, through undergrowth.

S. 75° 34' E., 2.88 chs. (Record course) At 0.90 chs.
 Waste ditch, course N.
 S. 55° 11' E., 8.68 " .
 S. 50° 38' E., 13.05 " . To special meander cor. on the
 W. 1/16 sec. line.
 S. 51° 00' E., 6.65 " .
 S. 62° 30' E., 7.90 " .
 S. 50° 30' E., 10.13 " . To special meander cor. on the
 N. and S. center line.
 S. 56° 08' E., 14.32 " .
 S. 54° 45' E., 9.97 " . To special meander cor. on the
 E. 1/16 sec. line.
 S. 60° 41' E., 14.53 " . At 0.25 chs., road, bears NE.
 and SW.
 2.50 chs., mouth of the Little
 Gila River, 1.50 chs. wide.
 At end of course, the meander
 cor. of secs. 2 and 35, on S.
 bdy of Tp.

Land, level.

Soil, sandy; 1st rate.

Timber, cottonwood saplings and mesquite; undergrowth,
 arrowweed.

For final test of the solar attachment on a meridian
 determined by observation on Polaris, see the prelimina-
 ry test in the field notes for T. 4 S., R. 5 E. of this
 group.

June 15, 1932.

GENERAL DESCRIPTION.

The land included within this survey, covering the bot-
 tom lands along the Gila River, is a light sandy and
 silt loam deposited by overflows from the river.

There is considerable cottonwood timber and more or
 less mesquite. The cottonwood providing the indians
 with fence posts and the mesquite providing fuel.

In a few places cultivation has been extended into the
 bottom lands, but no houses were noted.

180
78

BOOK 3953

CERTIFICATE OF UNITED STATES SURVEYOR

I, Francis E. Joy, U. S. ~~Surveyor~~ ^{Cadastral Engineer}, hereby certify upon honor that, in pursuance of special instructions received from the District Cadastral Engineer for Arizona bearing date of the 4th day of April, 1932, I have well, faithfully, and truly in my own proper person, and in strict conformity with said instructions, the Manual of Surveying Instructions, and the laws of the United States, ~~surveyed all these parts or portions of~~ ^{independently resurveyed} and extended lines subdividing omitted land bordering Gila River, and subdivided sections, Township 3 South, Range 5 East,

of the Gila and Salt River Meridian, in the State of Arizona, which are represented in the foregoing field notes as having been executed by me, and under my direction; and that all the corners of said survey have been established and perpetuated in strict accordance with the Manual of Surveying Instructions, and the special written instructions of the District Cadastral Engineer for Arizona and in the specific manner described in the field notes, and that the foregoing are the original field notes of such survey.

Glendale California,
September 28, 1932.

Francis E. Joy
U.S. Cadastral Engineer. ~~Surveyor~~

APPROVAL

OFFICE OF U. S. SUPERVISOR OF SURVEYS,

Denver, Colorado, **MAR 23 1933**, 1933

The foregoing field notes of the ~~survey~~ ^{dependent} resurvey and extension of lines subdividing omitted land bordering Gila River, and the subdivision of sections, Township 3 South, Range 5 East, of the Gila and Salt River Meridian, in the State of Arizona,

executed by Francis E. Joy, U.S. Cadastral Engineer, under his special instructions dated April 4, 1932,, 1932, having been critically examined, and the necessary corrections and explanations made, the said field notes, and the surveys they describe, are hereby approved.

Samuel P. Simpson
U. S. Supervisor of Surveys.

~~I certify that the foregoing transcript of the field notes of the above-described surveys in _____, has been correctly copied from the original notes on file in this office.~~

U. S. Supervisor of Surveys

BOOK 3053

4-680
(August, 1926)

FIELD ASSISTANTS.

NAMES.	CAPACITY.
Herman Shafer	1st Chainman
John B. McClung	1st Chainman
Cal Davis	2nd Chainman
Calvin McClung	2nd Chainman.
Phillip R. Merritt	Flagman
Theodore Smith	Flagman
Jim B. Chumbley	Axman
Kenneth F. Goodson	Axman