

Book G

BOOK 3957

FIELD NOTES

Of the Dependent Resurvey and Extension of Lines Subdividing Omitted
 Land Bordering Gila River, and the Subdivision of Sections,
 Township 4 South, Range 6 East,

3957

Of the Gila and Salt River Meridian,

In the State of Arizona

EXECUTED BY

Francis E. Joy, U.S. Cadastral Engineer,

3957

In the capacity of U. S. Surveyor, under Special Instructions dated April 4, 1932, issued by the District Cadastral Engineer to govern surveys included in Group No. 175, which were approved by the Commissioner of the General Land Office, April 15, 1932, and Assignment Instructions dated April 4, 1932.

Survey commenced October 5, 1932

Survey completed November 14, 1932

INDEX DIAGRAM.

Township _____, Range _____

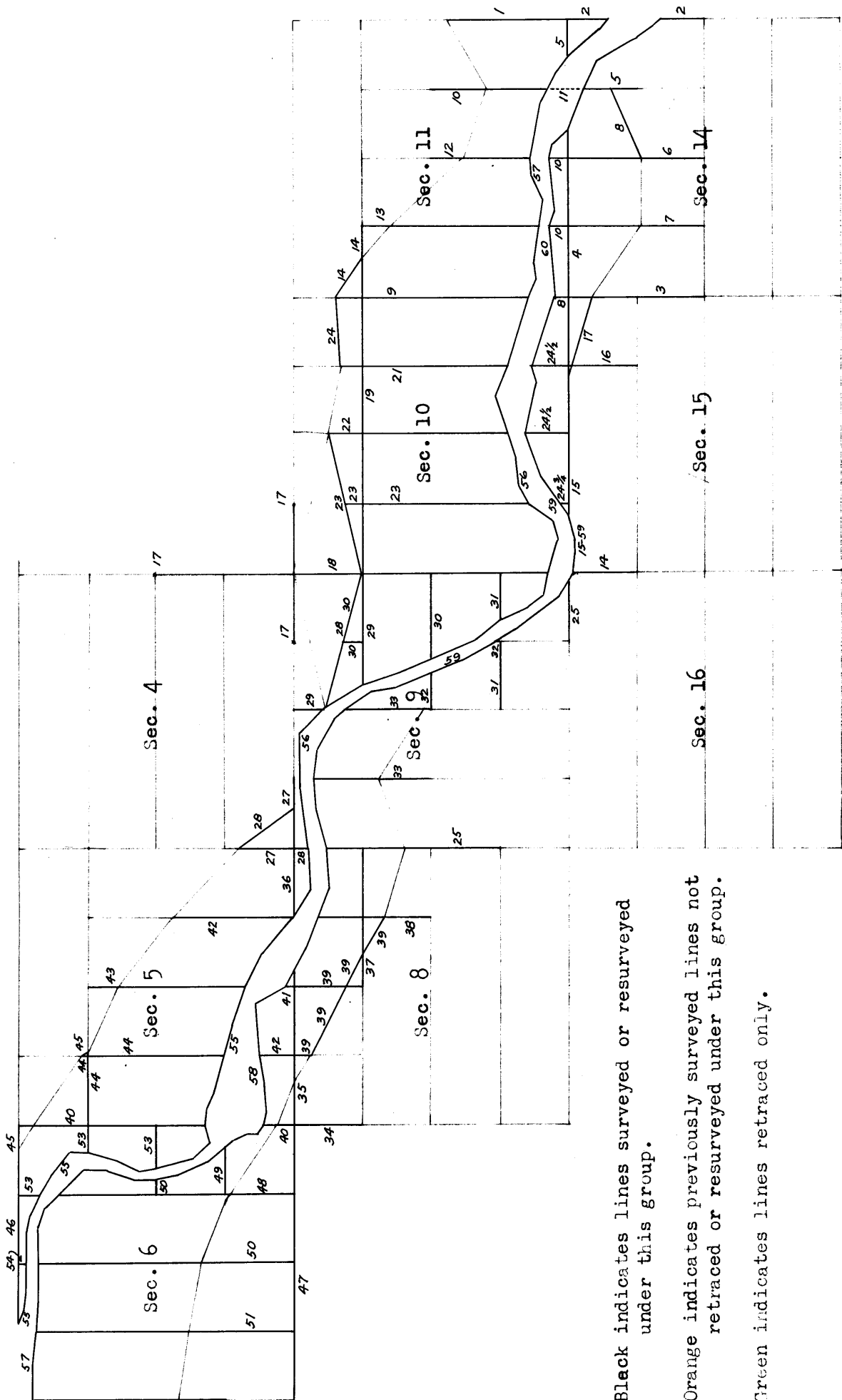
6	5	4	3	2	1
7	8	9	10	11	12
18	17	16	15	14	13
19	20	21	22	23	24
30	29	28	27	26	25
31	32	33	34	35	36

Copyright 1907 by the State of Iowa

INDEX DIAGRAM

Township 4 South, Range 6 East.

BOOK 3957



Black indicates lines surveyed or resurveyed under this group.

Orange indicates previously surveyed lines not retraced or resurveyed under this group.

Green indicates lines retraced only.

19
18

Chains.

The extension of surveys along the Gila River, retracements and necessary resurveys as executed by Guy P. Harrington, U. S. Surveyor in 1911 and 1919, in T. 4 S., R. 6 E., Gila and Salt River Meridian, were executed with a light mountain transit made by Buff & Buff, Serial No. 16723, constructed in accordance with the standard specifications of the General Land Office. For complete description of instrumental equipment see the field notes for T. 3 S., R. 4 E. of this group.

The instrument was in good condition, and having been placed in satisfactory adjustment prior to beginning the survey, and tested and found free from appreciable error, was approved by the district cadastral engineer on April 4, 1932 and on September 28, 1932.

October 4, 1932, on the meridian determined by observation on Polaris and described in the field notes for T. 4 S., R. 5 E. of this group, every hour from 7:30 to 11:00 a.m. and from 1:00 to 4:30 p.m., I make proper settings on the arcs of the solar attachment and ascertain that the resulting orientation of the instrument, when compared with the meridian established by observation on Polaris, has a maximum error of less than 1' 30".

I repeat the tests of the arcs daily by noon observations, and verify the meridional indications at frequent intervals throughout the survey.

I commence at the original meander cor. bet. secs. 11 and 12, 4.35 chs. S. 0° 01' E. of the $\frac{1}{4}$ sec. cor., T. 4 S., R. 6 E., which is an iron post, 1 in. diam., 8 ins. above ground, firmly set, marked and witnessed as described in the official record.

Thence

S. 0° 01' E., bet. secs. 11 and 12.

Over level land, through scattering mesquite and undergrowth.

- 1.30 Old ditch, 15 lks. wide, bears NE. and SW.
- 2.70 Road, bears NE. and SW.
- 5.95 Road, bears E. and W.
- 7.80 Descend bank, 3 ft. high, bears E. and W. Enter hummocky bottom land and cottonwood timber.
- 15.65 Set an iron post, 3 ft. long, 1 in. diam., 30 ins. in the ground, for S. 1|16 sec. cor., with brass cap mkd.

$$\begin{array}{c} S \frac{1}{16} \\ | \\ S11 \quad | \quad S12 \\ | \\ 1932 \end{array}$$

from which

 - A cottonwood, 10 ins. diam., bears S. 19° 45' E., 114 lks. dist., mkd. S 1|16 S12 BT
 - A cottonwood, 14 ins. diam., bears N. 83° 45' W., 210 lks. dist., mkd. S 1|16 S11 BT
- 18.15 Road, bears E. and NW.
- 20.85 Dim road, bears E. and W.
- 34.05 Road, bears NW. and SE.

Survey, Resurvey and Subdivision of section Lines,
T. 4 S., R. 6 E.

Chains.

35.65 Set an iron post, 3 ft. long, 2 ins. diam., 30 ins. in the ground, for cor. of secs. 11, 12, 13 and 14, with brass cap mkd.

T4S R5E

S11 | S12

S14 | S13

1932

from which

A cottonwood, 16 ins. diam., bears N. 39° 00' E., 113 lks. dist., mkd. T4S R6E S12 BT

A cottonwood, 7 ins. diam., bears S. 54° 30' E., 126 lks. dist., mkd. T4S R6E S13 BT

A cottonwood, 12 ins. diam., bears S. 23° 15' W., 179 lks. dist., mkd. T4S R6E S14 BT

A cottonwood, 12 ins. diam., bears N. 5° 45' W., 211 lks. dist., mkd. T4S R6E S11 BT

Land, level.

Soil, silt loam; 1st rate

Timber, cottonwood and mesquite; undergrowth, arrowweed, mesquite and cottonwood.

S. 0° 01' E., bet. secs. 13 and 14.

Over level bottom land, through cottonwood timber and dense undergrowth.

5.60 Descend vertical bank, 5 ft. high, bears E. and W. Leave cottonwood timber and enter dense arrowweed.

12.20 Right bank of the Gila River, low and sloping, bears NW. and SE.

Set an iron post, 3 ft. long, 1 in. diam., 30 ins. in the ground, with a glass bottle deposited at base, for meander cor. of secs. 13 and 14, with brass cap mkd.

T4S R6E

S14 | S13

M C

1932

Thence from the $\frac{1}{4}$ sec. cor. bet. secs. 13 and 14, which is an iron post, 1 in. diam., firmly set flush with the surface, marked as described in the official record.

N. 0° 01' W. bet. secs. 13 and 14.

Over level land through dense mesquite.

11.70 Road, bears NW. and SE.

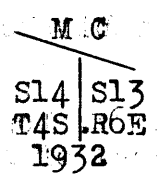
12.61 Left bank of the Gila River, 10 ft. high, bears NW. and SE.

Set an iron post, 3 ft. long, 1 in. diam., 30 ins. in the ground, for meander cor. of secs. 13 and 14, with brass cap mkd.

Surveys, Resurveys and Subdivision-of-section Lines,
T. 4 S., R. 6 E.

BOOK 3557

Chains.



from which

A mesquite, 30 ins. diam., bears S. 31° 45' W., 108 lks. dist., mkd. T4S R6E S14 MC BT

A mesquite, 36 ins. diam., bears N. 80° 15' W., 89 lks. dist., mkd. T4S R6E S14 MC BT

Hand level.

Soil, sandy silt loam N. of river, loam S. of river; 1st rate.

Timber, cottonwood and mesquite; undergrowth, same and arrowweed.

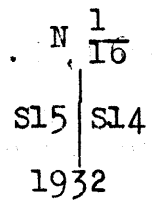
Thence from the 1/4 sec. cor. bet. secs. 14 and 15, which is an iron post, 1 in. diam., firmly set 6 ins. below the surface and marked as described in the official record. This cor. is at the N. end of a lane seldom used.

N. 0° 01' W., bet. secs. 14 and 15.

Over level land, through scattering mesquite.

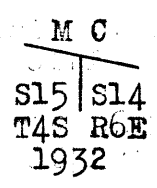
18.50 Descend vertical bank, 6 ft. high, bears NW. and SE. Enter bottom land, dense arrowweed and scattering cottonwood.

20.00 Record distance
Set an iron post, 3 ft. long, 1 in. diam., 30 ins. in the ground, with a glass bottle deposited at the base, for N. 1/16 sec. cor., with brass cap mkd.



22.00 Descend sloping bank, 1 ft. high, bears NW. and SE.

33.00 Record distance
Set an iron post, 3 ft. long, 1 in. diam., 30 ins. in the ground, for meander cor. of secs. 14 and 15, with brass cap mkd.



from which

A cottonwood, 8 ins. diam., bears N. 23° 15' E., 41 lks. dist., mkd. T4S R6E S14 MC BT

A cottonwood, 6 ins. diam., bears S. 74° 09' W., 26 lks. dist., mkd. T4S R6E S15 MC BT

40.00 At a point S. 89° 49' E. (record course bet. secs. 10

Survey, Resurvey and Subdivision of section Lines,
T. 4 S., R. 6 E.

Chains.

and 15) of the reestablished meander cor. for secs. 10 and 15

Set an iron post, 3 ft. long, 2 ins. diam., 27 ins. in the ground, for cor. of secs. 10, 11, 14 and 15, with brass cap mkd.

T4S R6E
S10 | S11
S15 | S14

1932 from which

A cottonwood, 12 ins. diam., bears N. 15° 30' E., 111 lks. dist., mkd. T4S R6E S11 BT

A cottonwood, 12 ins. diam., bears S. 5° 15' E., 80 lks. dist., mkd. T4S R6E S14 BT

A cottonwood, 8 ins. diam., bears S. 29° 45' W., 72 lks. dist., mkd. T4S R6E S15 BT

A cottonwood, 14 ins. diam., bears N. 24° 00' W., 73 lks. dist., mkd. T4S R6E S10 BT

Land, level.

Soil, loam and silt loam; 1st rate.

Timber, cottonwood and mesquite; undergrowth, same with arrowweed.

Thence

East, bet. secs. 11 and 14.

Over level bottom land, through scattering cottonwood and dense undergrowth.

16.95 Descend bank, 5 ft. high, bears NW. and SE. Leave timber and enter low bottom land.

19.00 Middle of an old channel, 1.50 chs. wide, course NW.

19.93 At a point N. 0° 01' W. of the center W. 1|16 sec. cor. of sec. 14, hereinafter described

Set an iron post, 3 ft. long, 1 in. diam., 27 ins. in the ground, for W. 1|16 sec. cor., with brass cap mkd.

W 1 S11
16 S14

1932 from which

A cottonwood, 12 ins. diam., bears S. 8° 45' E., 317 lks. dist., mkd. W 1|16 S14 BT

A cottonwood, 14 ins. diam., bears S. 55° 30' W., 134 lks. dist., mkd. W 1|16 S14 BT

27.90 Middle of same channel, course SE.

39.99 At a point N. 0° 01' W. of the center $\frac{1}{4}$ sec. cor. of sec. 14, hereinafter described

Set an iron post, 3 ft. long, 1 in. diam., 30 ins. in the ground, with a washed boulder, 6 x 3 x 2 ins., mkd. X, deposited at the base for $\frac{1}{4}$ sec. cor., with brass cap mkd.

Survey, Resurvey and Subdivision of section Lines,
T. 4 S., R. 6 E.

BOOK 3957

Chains.	
	$\frac{1}{4} \frac{S11}{S14}$ <p>1932</p>
48.50	Road, bears NW. and SE.
49.00	Left bank of the Gila River, bank 2 ft. high, bears NW. and SE.
	Set an iron post, 3 ft. long, 1 in. diam., 30 ins. in the ground, with a washed rock, 6 x 3 x 2 ins., mkd. X, deposited at the base, for meander cor. of secs. 11 and 14, with brass cap mkd.
	$\begin{array}{c} T4S \\ S11 \\ \hline S14 \\ R6E \\ 1932 \end{array} \quad MC$
	Thence from the cor. of secs. 11, 12, 13 and 14. West, bet. secs. 11 and 14.
	Over level bottom land, through scattering cottonwood and dense undergrowth.
10.70	Right bank of the Gila River, 4 ft. high, bears NW. and SE.
	Set an iron post, 3 ft. long, 1 in. diam., 30 ins. in the ground, for meander cor. of secs. 11 and 14, with brass cap mkd.
	$\begin{array}{c} T4S \\ S11 \\ \hline S14 \\ R6E \end{array} \quad MC$
	1932
	from which
	A cottonwood, 7 ins. diam., bears S. 54° 00' E., 105 lks. dist., mkd. T4S R6E S14 MC BT
	A cottonwood, 10 ins. diam., bears N. 39° 00' W., 289 lks. dist., mkd. T4S R6E S11 MC BT
	Land, level bottom. Soil, sandy silt; 1st rate E. of river and 1st and 3rd rates W. of river. Timber, cottonwood and some mesquite; undergrowth, same with arrowweed.
	Thence from the NE. 1/16 sec. cor. of sec. 14, which is an iron post, 1 in. diam., 7 ins. above ground, firmly set, marked and witnessed as described in the official record.
	N. 0° 01' W., on the N. and S. center line of the NE 1/4.
	Over level land through scattering timber and undergrowth
.10	Road, bears NW. and SE.
1.60	Descend vertical bank, 6 ft. high, bears NW. and SE. Enter low bottom land.

Survey, Resurvey and Subdivision of section lines,
T. 4 S., R. 6 E

Chains.
5.30 Road, bears NW. and SE. Enter dense arrowweed and sandy land.

8.15 Record distance

Set an iron post, 3 ft. long, 1 in. diam., 27 ins. in the ground, with a glass bottle deposited at the base, for special meander cor. with brass cap mkd.

SMC
E
S 14
E
1932

16.60 The left bank of the Gila River, vertical bank, 2½ ft. high, bears NW. and SE.

Set an iron post, 3 ft. long, 1 in. diam., 27 ins. in the ground, with a washed rock, 5 x 2 x 2 ins., mkd. X, deposited at the base, for special meander cor.

SMC
E
S 14
E
1932

Thence from the center ¼ sec. cor. of sec. 14, which is an iron post, 1 in. diam., firmly set in concrete, marked as described in the official record. Alongside is an indian allotment post, an iron pipe 1¼ ins. diam.

N. 0° 01' W., on the N. and S. center line of sec. 14.

Over level land, through scattering mesquite.

5.00 Ditch, 5 lks. wide, course NW.

18.30 Descend vertical bank, 6 ft. high, bears E. and W. Enter bottom land and dense arrowweed.

19.15 Record distance

Set an iron post, 3 ft. long, 1 in. diam., 27 ins. in the ground, with a glass jar deposited at the base, for special meander cor., with brass cap mkd.

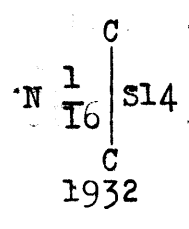
SMC
C
S 14
C
1932

20.00 Set an iron post, 3 ft. long, 1 in. diam., 27 ins. in the ground, with a glass bottle deposited at the base for center N. 1|16 sec. cor., with brass cap mkd.

Survey, Resurvey and Subdivision-of-section Lines,
T. 4 S., R. 6 E.

BOOK 3957

Chains.



- 28.00 Descend sloping bank, 3 ft. high, skirted with cottonwood trees, bears NW. and SE. Leave undergrowth.
- 29.95 Road, bears NW. and SE.
- 35.00 Enter dense undergrowth of arrowweed and tamerisk, bears E. and W.
- 39.00 Descend bank, 1 ft. high, bears E. and W. Enter low bottom land and leave dense undergrowth.
- 40.03 The 1/4 sec. cor. bet. secs. 11 and 14.

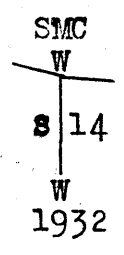
Thence from the center W. 1/16 sec. cor. of sec. 14, which is an iron post, 1 in. diam., firmly set 6 ins. below the surface, and marked as described in the official record.

N. 0° 01' W., on the N. and S. center line of the NW 1/4.

Over level land about 30 lks. east of a fence.

- 2.70 Fence, bears E. and W.
- 2.90 Ditch, 5 lks. wide, course W.
- 5.00 Indian allotment post, an iron pipe 1 1/4 ins. diam.
- 15.85 Fence, bears E. and W. along top of bank.
- 15.90 Descend vertical bank, 6 ft. high, bears E. and W. Enter bottom land, scattering cottonwood and dense undergrowth of arrowweed and mesquite.
- 19.00 Record distance

Set an iron post, 3 ft. long, 1 in. diam., 27 ins. in the ground, for special meander cor., with brass cap mkd.

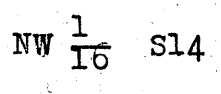


from which

A cottonwood, 12 ins. diam., bears N. 37° 15' E., 59 lks. dist., mkd. S14 SMC BT

A cottonwood, 10 ins. diam.; bears S. 53° 30' W., 99 lks. dist., mkd. S14 SMC BT

- 20.00 Set an iron post, 3 ft. long, 1 in. diam., 27 ins. in the ground, for NW. 1/16 sec. cor., with brass cap mkd.



1932

from which

A cottonwood, 6 ins. diam., bears N. 81° 00' W., 71

Survey, Resurvey and Subdivision-of-section Lines,
T. 4 S.; R. 6 E.

Chains. lks. dist., mkd. NW 1|16 S14 BT

A cottonwood, 8 ins. diam., bears N. 18° 45' W., 86 lks. dist., mkd. NW 1|16 S14 BT.

No other trees available.

34.30 Dim road, bears E. and W.

37.40 Descend vertical bank, 5 ft. high, bears NW. and SE. Enter low bottom.

38.50 Middle of an old channel, 1.50 chs. wide, course NW.

40.01 The W. 1|16 sec. cor. bet. secs. 11 and 14.

Thence from the restored special meander cor. on the N. and S. center line of the NE $\frac{1}{4}$ of sec. 14, retrace original meander line as follows:

S. 65° 45' W. 21.84 chs. At 2.00 chs. leave undergrowth, bears NW. and SE.
2.80 chs. road, bears NW. and SE.
7.75 chs. road, bears NW. and SE.
10.00 chs. ascend bank 3 ft. high, skirted with cottonwood, bears NW. and SE.
At end of course the restored special meander cor. of the N. and S. center line of sec. 14.

Thence from the cor. of secs. 10, 11, 14 and 15.

N. 0° 01' W., bet. secs. 10 and 11.

Over level land, through cottonwood and dense undergrowth

2.00 Leave cottonwood timber, bears E. and W.

3.40 The left bank of the Gila River, sloping bank, 2 $\frac{1}{2}$ ft. high, bears E. and W.

Set an iron post, 3 ft. long, 1 in. diam., 30 ins. in the ground, for meander cor. of secs. 10 and 11, with brass cap mkd.

M C	
S10	S11
T4S	R6E

1932

from which

A cottonwood, 14 ins. diam., bears S. 48° 30' E., 170 lks. dist., mkd. T4S R6E S11 MC BT

A cottonwood, 14 ins. diam., bears S. 66° 15' W., 151 lks. dist., mkd. T4S R6E S10 MC BT

Thence from the original meander cor. bet. secs. 10 and 11, (S. 0° 01' E., 12.54 chs. of the cor. of secs. 2, 3, 10 and 11) which is an iron post, 1 in. diam., 6 ins. above ground, firmly set, marked and witnessed as described in the official record.

Survey, Resurvey and Subdivision-of-section Lines,
T. 4 S., R. 6 E.

BOOK 3957

Chains.	S. 0° 01' E., bet. secs. 10 and 11. Over level land through scattering mesquite.
.25	Descend sloping bank, 3 ft. high, bears NW. and SE.
7.38	At a point, S. 89° 54' W. (Record bearing of N. 1 16 sec. line in sec. 11) of the restored meander cor. on the N. 1 16 sec. line of sec. 11 Set an iron post, 3 ft. long, 1 in. diam., 27 ins. in the ground, with a glass bottle deposited at the base, for N. 1 16 sec. cor., with brass cap mkd.
	$\begin{array}{c} N \frac{1}{16} \\ \\ S10 \quad \quad S11 \\ \\ 1932 \end{array}$
	from which
	A cottonwood, 10 ins. diam., bears S. 27° 00' E., 230 lks. dist., mkd. N. 1 16 S11 BT
10.10	Road, bears W. and N. 5° E. Enter cottonwood timber on bottom land, bears E. and W.
19.30	SE. cor. of fence, bears W. 30 lks. dist.
23.80	Road, bears NW. and SE.
27.38	Set an iron post, 3 ft. long, 1 in. diam., 27 ins. in the ground, for $\frac{1}{4}$ sec. cor., with brass cap mkd.
	$\begin{array}{c} \frac{1}{4} \\ \\ S10 \quad \quad S11 \\ \\ 1932 \end{array}$
	from which
	A cottonwood, 10 ins. diam., bears S. 10° 00' E., 16 lks. dist., mkd. $\frac{1}{4}$ S11 BT
	A cottonwood, 9 ins. diam., bears N. 79° 00' W., 73 lks. dist., mkd. $\frac{1}{4}$ S10 BT
32.00	Descend sloping bank, 3 ft. high, bears E and W.
42.50	Descend sloping bank, 3 ft. high, bears E. and W.
47.38	Set an iron post, 3 ft. long, 1 in. diam., 27 ins. in the ground, for S. 1 16 sec. cor., with brass cap mkd.
	$\begin{array}{c} S \frac{1}{16} \\ \\ S10 \quad \quad S11 \\ \\ 1932 \end{array}$
	from which
	A cottonwood, 14 ins. diam., bears S. 6° 00' E., 301 lks. dist., mkd. S 1 16 S11 BT
	A cottonwood, 10 ins. diam., bears S. 2° 00' W., 214 lks. dist., mkd. S. 1 16 S10 BT
56.12	Right bank of the Gila River, 3 ft. high, bears NW. and SE. Set an iron post, 3 ft. long, 1 in. diam., 27 ins. in

Survey, Resurvey and Subdivision of section lines,
T. 4 S., R. 6 E.

Chains.

the ground, with a glass bottle deposited at the base, for meander cor. of secs. 10 and 11, with brass cap mkd.

T4S R6E
S10 | S11

M C

1932

Land, level.

Soil, sandy silt loam; 1st rate.

Timber, cottonwood and mesquite; undergrowth, same with arrowweed and tamerisk.

Thence from the $\frac{1}{4}$ sec. cor. bet. secs. 11 and 14.

N. $0^{\circ} 01' W.$, on the N. and S. center line of sec. 11.

Over level sandy land, scattering undergrowth.

5.64. Left bank of the Gila River, 2 ft. high, bears E. and W.

Set an iron post, 3 ft. long, 1 in. diam., 30 ins. in the ground, with a washed rock, 6 x 3 x 2 ins., mkd. X, deposited at the base, for special meander cor., with brass cap mkd.

SMC

C

S | 11

C

1932

Thence from the W. $1/16$ sec. cor., bet. secs. 11 and 14.

N. $0^{\circ} 01' W.$, on the N. and S. center line of the $SW\frac{1}{4}$ of sec. 11.

Over level sandy land, through scattering undergrowth.

5.40. Left bank of the Gila River, 3 ft. high, bears NW. and SE.

Set an iron post, 3 ft. long, 1 in. diam., 30 ins. in the ground, with a washed rock, 5 x 3 x 2 ins., mkd. X, deposited at the base, for special meander cor., with brass cap mkd.

SMC

W

S | 11

W

1932

Thence from the center E. $1/16$ sec. cor., sec. 11, which is an iron post, 1 in. diam., firmly set, 2 ins. below the surface, marked as described in the official record.

S. $0^{\circ} 01' E.$, on the N. and S. center line of the $SE\frac{1}{4}$.

Over level land through mesquite thickets.

9.90. Irrigation ditch, 10 lks. wide, course SE.

Survey, Resurvey and Subdivision-of-section Lines,
T.. 4 S., R.. 6 E.

BOOK 3957


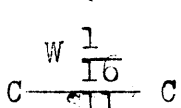
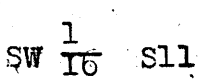
Chains. 10.30	Descend steep bank, 6 ft. high, bears NW. and SE. Enter bottom land, scattering cottonwood and undergrowth.
11.50	Road, bears NW. and SE.
16.53	Record distance to old meander cor. No trace found.
	Set an iron post, 3 ft. long, 1 in. diam., 30 ins. in the ground, for special meander cor., with brass cap mkd.
	<p style="text-align: center;">E SMC 1932</p> <p style="text-align: right;">from which</p>
	A cottonwood, 14 ins. diam., bears S. 44° 15' E., 319 lks. dist., mkd. S11 SMC BT
	A cottonwood, 10 ins. diam., bears N. 55° 30' W., 355 lks. dist., mkd. S11 SMC BT
20.00	Set an iron post, 3 ft. long, 1 in. diam., 30 ins. in the ground, for SE. 1 16 sec. cor., with brass cap mkd.
	SE 1 16 S11
	<p style="text-align: center;">1932</p> <p style="text-align: right;">from which</p>
	A cottonwood, 16 ins. diam., bears S. 49° 15' E., 21 lks. dist., mkd. SE 1 16 S11 BT
	A cottonwood, 8 ins. diam., bears S. 79° 30' W., 55 lks. dist., mkd. SE 1 16 S11 BT
20.30	Road, bears E. and W. Enter heavy timber.
24.70	Road, bears NW. and SE.
31.70	Road, bears NW. and SE.
34.22	Right bank of the Gila River, 4 ft. high, bears E. and W.
	Set an iron post, 3 ft. long, 1 in. diam., 30 ins. in the ground, for special meander cor., with brass cap mkd.
	<p style="text-align: center;">SMC 1932</p> <p style="text-align: right;">from which</p>
	A cottonwood, 16 ins. diam., bears N. 10° 15' E., 110 lks. dist., mkd. S11 SMC BT
	A cottonwood, 10 ins. diam., bears N. 40° 45' W., 44 lks. dist., mkd. S11 SMC BT
	From this cor. the special meander cor. on E. 1 16 sec. line of sec. 14 and on left bank of the Gila River, bears S. 2° 54' W., 9.11 chs. dist.

Survey, Resurvey and Subdivision-of-section Lines,
T. 4 S., R. 6 E.

Chains.	Thence from the center $\frac{1}{4}$ sec. cor. of sec. 11, which is an iron post, 1 in. diam., firmly set 6 ins. below the surface and marked as described in the official record.
	S. $0^{\circ} 01'$ E., on the N. and S. center line.
	Over level land, along fence.
4.60	SE. cor. of fence. Thence through dense mesquite.
5.00	Road, bears E. and W.
10.00	Descend vertical bank, 3 ft. high, bears NW. and SE. Enter bottom land and undergrowth, leave mesquite.
10.40	Record distance to old meander cor. No trace found.
	Set an iron post, 3 ft. long, 1 in. diam., 27 ins. in the ground, with a pint glass jar deposited at the base, for special meander cor., with brass cap mkd.
14.80	Middle of an old channel, 40 lks. wide, 2 ft. deep, course W.
15.10	Road, bears NW. and SE.
17.20	Descend sloping bank, 2 ft. high, bears NW. and SE.
20.00	Set an iron post, 3 ft. long, 1 in. diam., 27 ins. in the ground, with a glass bottle deposited at the base, for center S. $1\frac{1}{16}$ sec. cor., with brass cap mkd.
29.57	Right bank of the Gila River, 5 ft. high, skirted with a few cottonwoods, bears E. and W.
	Set an iron post, 3 ft. long, 1 in. diam., 27 ins. in the ground, for special meander cor., with brass cap mkd.
	from which
	A cottonwood, 6 ins. diam., bears N. $11^{\circ} 45'$ E., 180 lks. dist., mkd. S11 SMC BT
	A cottonwood, 10, ins. diam., bears N. $54^{\circ} 15'$ W., 195 lks. dist., mkd. S11 SMC BT

Survey, Resurvey and Subdivision of section Lines,
T..4 S., R..6 E..

BOOK 3957

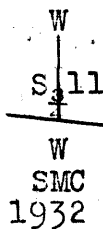
<p>Chains.</p> <p>2.00</p> <p>7.70</p> <p>13.00</p> <p>17.70</p> <p>20.00</p> <p>25.50</p> <p>29.10</p> <p>34.50</p> <p>40.00</p> <p>51.80</p>	<p>Thence from the NW. 1 16 sec. cor., sec. 11, which is an iron post, 1 in. diam.; firmly set 3 ins. below the surface, marked as described in the official record.</p> <p>S. 0° 01' E., on the N. and S. center line of the W$\frac{1}{2}$.</p> <p>Over level land, through scattering timber and along fence.</p> <p>Descend sloping bank, 2 ft. high, bears NW. and SE. Enter bottom land.</p> <p>Record distance to old meander cor. No trace found.</p> <p>Set an iron post, 3 ft. long, 1 in. diam., 27 ins. in the ground, for special meander cor., with brass cap mkd.</p> <div style="text-align: center;">  <p>from which</p> </div> <p>A cottonwood, 36 ins. diam., bears N. 36° 15' E., 156 lks. dist., mkd. S11 SMC BT</p> <p>A cottonwood, 14 ins. diam., bears N. 67° 00' W., 56 lks. dist., mkd. S11 SMC BT</p> <p>Enter W. edge of cultivated land. Fence bears slightly to the west.</p> <p>Fence, bears E. and W., 80 lks. from SW. cor. Leave cultivated land and enter timber and undergrowth.</p> <p>Set an iron post, 3 ft. long, 1 in. diam., 27 ins. in the ground, for center W. 1 16 sec. cor., with brass cap mkd.</p> <div style="text-align: center;">  <p>1932 from which</p> </div> <p>A cottonwood, 14 ins. diam., bears S. 83° 30' W., 85 lks. dist., mkd. CW 1 16 S11 BT</p> <p>A cottonwood, 16 ins. diam., bears N. 58° 15' W., 190 lks. dist., mkd. CW 1 16 S11 BT</p> <p>Road, bears NW. and SE.</p> <p>Descend sloping bank, 2 ft. high; bears E and W. Leave cottonwood timber.</p> <p>Descend sloping bank, 2 ft. high, bears E. and W. thence through scattering undergrowth.</p> <p>Set an iron post, 3 ft. long, 1 in. diam., 27 ins. in the ground, with a glass bottle deposited at the base, for SW. 1 16 sec. cor., with brass cap mkd.</p> <div style="text-align: center;">  <p>1932</p> </div> <p>Right bank of the Gila River, 1 ft. high, bears NW. and SE.</p>
--	--

14.

Survey, Resurvey and Subdivision of section Lines,
T. 4 S., R. 6 E.

Chains.

Set an iron post, 3 ft. long, 1 in. diam., 27 ins. in the ground, for special meander cor., with brass cap mkd.



Thence from the NW. 1|16 sec. cor. of sec. 11.

S. 89° 54' W.; on the E. and W. center line of the NW $\frac{1}{4}$.

Over level land, through scattering mesquite.

8.85 Descend bank, 3 ft. high, bears NW. and SE. Enter bottom land.

8.90 Record distance for old meander cor. No trace found.

Set an iron post, 3 ft. long, 1 in. diam., 27 ins. in the ground, with a glass bottle deposited at the base, for special meander cor., with brass cap mkd.



20.04 The N. 1|16 sec. cor. bet. secs. 10 and 11.

Thence from the original meander cor. bet. secs. 10 and 11, retrace old meander line in sec. 11 as follows:

Along sloping bank 3 ft. high and through scattering mesquite.

S. 56° 30' E., 13.37 chs. To restored special meander cor. on the E. and W. center line of the NW $\frac{1}{4}$ sec. 11.

Thence from the N. 1|16 sec. cor. bet. secs. 15 and 16, which is an iron post, 1 in. diam., 6 ins. above ground, firmly set, marked and witnessed as described in the official record.

N. 0° 02' W., bet. secs. 15 and 16.

Over level land, through scattering mesquite.

2.10 Fence, bears E. and W.

16.60 Road, bears E. and W.

18.70 Left bank of the Gila River, 10 ft. high, bears NW. and SE.

Set an iron post, 3 ft. long, 1 in. diam., 30 ins. in the ground, with a piece of tile, 18 ins. long, 6 ins. diam. around base of post, for meander cor. of secs. 15 and 16, with brass cap mkd.

Survey, Resurvey and Subdivision of section Lines,
T. 4 S., R. 6 E.

BOOK 3957

Chains.

MC
S16 | S15
T4S | R6E
1932

Land, level.
Soil, loam with some alkali; 2nd rate.
Timber scattering mesquite.

To make a resurvey and extend the line bet. secs. 10 and 15 on the record course, I proceed as follows:

From the meander cor. bet. secs. 15 and 16, I meander the left bank of the Gila River in sec. 15.

S. 82° 00' E., 6.00 chs.
N. 87° 15' E., 4.00 "
N. 74° 17' E., 7.10 " . To a point on the left bank of the Gila River and on the line bet. secs. 10 and 15, or S. 89° 49' E., 16.76 chs. from the record position of the original cor. of secs. 9, 10, 15 and 16.

Set an iron post, 3 ft. long, 1 in. diam., 30 ins. in the ground, with a washed rock, 6 x 4 x 3 ins., mkd. X, deposited at the base, for meander cor. of secs. 10 and 15, with brass cap mkd.

T4S
S10
MC | S15
R6E
1932

Thence

S. 89° 49' E., bet. secs. 10 and 15.

Over level bottom land, through dense tamerisk and arrowweed.

3.22 Record distance for W. 1/16 sec. cor. No trace found.

Set an iron post, 3 ft. long, 1 in. diam., 30 ins. in the ground, with a washed rock, 6 x 5 x 4 ins., mkd. X, deposited at the base, for W. 1/16 sec. cor., with brass cap mkd.

W 1/16 | S10
S15
1932

23.20 Record distance for 1/4 sec. cor. No trace found.

Set an iron post, 3 ft. long, 1 in. diam., 27 ins. in the ground, with a glass bottle deposited at the base, for 1/4 sec. cor., with brass cap mkd.

1/4 | S10
S15
1932

41.04 Record distance for old meander cor. No trace found.

Set an iron post, 3 ft. long, 1 in. diam., 27 ins. in

Survey, Resurvey and Subdivision of Section Lines,
T. 4 S., R. 6 E.

Chains.

the ground, with a glass bottle deposited at the base, for meander cor. of secs. 10 and 15, with brass cap mkd.

T4S
S10

S15 MC
R6E
1932

43.13 At a point N. 0° 01' W. of the NE. 1/16 sec. cor. of sec. 15, hereinafter described

Set an iron post, 3 ft. long, 1 in. diam., 27 ins. in the ground, with a glass bottle deposited at the base, for E. 1/16 sec. cor., with brass cap mkd.

E 1/16 S10
S15

1932

48.20 Enter scattering cottonwood timber, bears NW. and SE.

63.13 The cor. of secs. 10, 11, 14 and 15.

Land, level bottom.
Soil, sandy silt loam; 1st rate.
Timber, cottonwood; undergrowth, tamerisk and arrowweed.

Thence from the NE. 1/16 sec. cor. of sec. 15, which is an iron post, 1 in. diam., the top of which is rusted off 3 ins. below the surface, firmly set. Alongside

Set an iron post, 3 ft. long, 1 in. diam., 27 ins. in the ground, for NE. 1/16 sec. cor., with brass cap mkd.

NE 1/16 S15

1932

N. 0° 01' W., on the N. and S. center line of the NE 1/4.

Over level land, through scattering undergrowth.

2.50 Road, bears NW. and SE.

5.00 An indian allotment post, iron pipe 1 1/4 ins. diam.,

5.35 Descend vertical bank, 6 ft. high, bears NW. and SE. Enter bottom land and dense tamerisk and arrowweed.

19.31 Record distance for old meander cor. No trace found.

Set an iron post, 3 ft. long, 1 in. diam., 30 ins. in the ground, with a glass bottle deposited at the base, for special meander cor., with brass cap mkd.

SMC
E

S 15
E
1932

20.01 The E. 1/16 sec. cor. bet. secs. 10 and 15.

Survey, Resurvey and Subdivision-of-section Lines,
T. 4 S., R. 6 E.

BOOK 3957

Chains.

Thence from the restored meander cor. bet. secs. 10 and 15, retrace meanders through sec. 15 as follows:

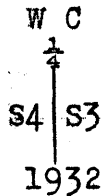
Over level bottom land through dense undergrowth.

S. 71° 30' E., 2.20 chs. to special meander cor. on the E. 1|16 sec. line.

S. 72° 20' E., 21.00 " " to the restored meander cor. bet. secs. 14 and 15.

Thence from the $\frac{1}{4}$ sec. cor. bet. secs. 3 and 4, which is an iron post, 1 in. diam., firmly set 2 ins. below the surface of a graded road, with brass cap marked as described in the official record. The brass cap is badly mutilated and nearly broken off of post. To further perpetuate this cor. at points, N. 45° 00' W. and S. 45° 00' E., 50 lks. dist.

Set iron posts, 3 ft. long, 1 in. diam., 27 ins. in the ground, for witness $\frac{1}{4}$ sec. cors., with brass caps mkd.



S. 0° 02' E., bet. secs. 3 and 4.

Over level land, along road.

20.00 Point for S. 1|16 sec. cor. falls on irrigation ditch bank, no trace found.

40.00 No trace found of the cor. of secs. 3, 4, 9 and 10. Set temp. cor.

Thence from the W. 1|16 sec. cor. bet. secs. 3 and 10, which is an iron post, 1 in. diam., firmly set 4 ins. below the surface of local road, and brass cap mkd. as described in the official record.

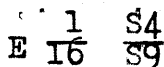
West, bet. secs. 3 and 10, and 4 and 9.

Over level land, along road.

20.08 Fall 12 lks. N. of the temp. cor. of secs. 3, 4, 9 and 10.

39.88 Fall 11 lks. N. of the E. 1|16 sec. cor. bet. secs. 4 and 9, which is an iron post, 1 in. diam., firmly set, with 6 ins. of the top part of post rusted off at top of ground, brass cap marked as described in the official record. Alongside

Set an iron post, 3 ft. long, 1 in. diam., 30 ins. in the ground, with original brass cap deposited at the base, for E. 1|16 sec. cor., with brass cap mkd.



1932

Survey, Resurvey and Subdivision-of-section Lines,
T..4 S., R..6 E..

Chains.

I now move the temp. cor. of secs. 3, 4, 9 and 10 to a point, record distance in latitude south of the $\frac{1}{4}$ sec. cor. for secs. 3 and 4, and the proportional point in departure between the E. $\frac{1}{16}$ sec. cor. for secs. 4 and 9 and the W. $\frac{1}{16}$ sec. cor. for secs. 3 and 10; said point falls in graded road, bears N: and S.

Set an iron post, 3 ft. long, 2 ins. diam., 44 ins. in the ground, for cor. of secs: 3, 4, 9 and 10; with brass cap mkd.

T4S R6E
S4 | S3
S9 | S10

1932

To further perpetuate this cor., at points N. 45° E., S. 45° E., S. 45° W. and N. 45° W., 50 lks. dist.

Set iron posts, 3 ft. long, 2 ins. diam., 32 ins. in the ground, for witness cors. to the cor. of secs. 3, 4, 9 and 10; with brass caps mkd.

W C
T4S R6E
S4 | S3
S9 | S10

1932

Thence

S. 0° 02' E., bet. secs. 9 and 10.

Over level bottom land, through scattering cottonwood and along graded road.

15.00 Leave road; bears SW.

20.00 Record distance for N. $\frac{1}{16}$ sec. cor. and meander cor. for secs. 4 and 9. No trace found.

Set an iron post, 3 ft. long, 1 in. diam., 30 ins. in the ground, for N. $\frac{1}{16}$ sec. cor. and meander cor. for secs. 9 and 10; with brass cap mkd.

N $\frac{1}{16}$
S9 | S10
M C

1932

from which

A cottonwood, 12 ins. diam., bears N. 73° 15' E., 106 lks. dist., mkd. N $\frac{1}{16}$ S10 MC BT

A cottonwood, 8 ins. diam., bears S. 21° 15' W., 190 lks. dist., mkd. N $\frac{1}{16}$ S9 MC BT

21.15 Descend sloping bank, 3 ft. high, bears NW. and SE.

36.65 Road, bears NE. and SW.

40.00 Set an iron post, 3 ft. long, 1 in. diam., 27 ins. in the ground, for $\frac{1}{4}$ sec. cor., with brass cap mkd.

$\frac{1}{4}$
S9 | S10

1932

from which

Survey, Resurvey and Subdivision of Section Lines,
T. 4 S., R. 6 E.

BOOK 3957

Chains.

A cottonwood, 7 ins. diam., bears S. 78° 15' E., 47
lks. dist., mkd. $\frac{1}{4}$ S10 BT

A cottonwood, 10 ins. diam., bears N. 33° 30' W., 97
lks. dist., mkd. $\frac{1}{4}$ S9 BT

55.00 Leave large cottonwoods, bears NW. and SE. Thence over
loose sandy soil through scattering cottonwood saplings
and undergrowth.

60.00 Set an iron post, 3 ft. long, 1 in. diam., 27 ins. in
the ground, for S. 1|16 sec. cor., with brass cap mkd.

S $\frac{1}{16}$

S9 | S10

1932

from which

A cottonwood, 8 ins. diam., bears N. 14° 00' E., 238
lks. dist., mkd. S 1|16 S10 BT

A cottonwood, 10 ins. diam., bears N. 12° 30' W., 283
lks. dist., mkd. S 1|16 S9 BT

74.62 Right bank of the Gilá River, vertical, 5 ft. high, bears
NW. and SE.

Set an iron post, 3 ft. long, 1 in. diam., 27 ins. in
the ground, with a glass bottle deposited at the base,
for meander cor. of secs. 9 and 10, with brass cap mkd.

T4S R6E

S9 | S10

M C

1932

Land, level.

Soil, sandy and sandy silt loam; 1st and 3rd rates.
Timber, cottonwood; undergrowth, same with mesquite,
tamerisk and arrowweed.

Thence from the N. 1|16 sec. cor. bet. secs. 9 and 10.

East, on a random line on the E. and W. center line of
the N $\frac{1}{4}$ of sec. 10, setting temp. 1|16 sec. cors. at in-
tervals of 20.00 chs.

79.82 Intersect N. and S. line, 15 lks. S. of the N. 1|16 sec.
cor. bet. secs. 10 and 11.

Thence

S. 89° 54' W., on a true line through the center of the
N $\frac{1}{4}$ of sec. 10.

Over level land.

.30 Fence, bears N. and S., enter cultivated land.

14.60 Fence, bears N. and S.

20.09 At a point, S. 0° 02' E. of the original meander cor. on
the N. and S. center line of the NE $\frac{1}{4}$ of sec. 10, hereinafter
described

Survey, Resurvey and Subdivision-of-section Lines,
T. 4 S., R. 6 E.

Chains.

- Set an iron post, 3 ft. long, 1 in. diam., 27 ins. in the ground, with a glass bottle deposited at the base, for NE. 1/16 sec. cor., with brass cap mkd.
- NE $\frac{1}{16}$ S10
- 1932
- 20.10 Fence, bears N. and S.
- 39.75 Fence, bears N. and S. Leave cultivated land and enter narrow lane.
- 40.02 Fence, bears N. and S. Leave lane and enter scattering timber and undergrowth.
- 40.04 At a point, S. 0° 02' E. of the original meander cor. on the N. and S. center line of sec. 10, hereinafter described
- Set an iron post, 3 ft. long, 1 in. diam., 27 ins. in the ground, for center N. 1/16 sec. cor., with brass cap mkd.
- C
N $\frac{1}{16}$ S10
C
- 1932
- from which
- A cottonwood, 10 ins. diam., bears S. 16° 30' W., 228 lks. dist., mkd. CN 1/16 S10 BT
- A cottonwood, 14 ins. diam., bears N. 16° 15' W., 202 lks. dist., mkd. CN 1/16 S10 BT
- 59.92 At a point, S. 0° 02' E. of the W. 1/16 sec. cor. bet. secs. 3 and 10, hereinbefore described
- Set an iron post, 3 ft. long, 1 in. diam., 27 ins. in the ground, for NW. 1/16 sec. cor., with brass cap mkd.
- NW $\frac{1}{16}$ S10
- 1932
- from which
- A cottonwood, 14 ins. diam., bears N. 88° 30' W., 222 lks. dist., mkd. NW 1/16 S10 BT
- A cottonwood, 12 ins. diam., bears N. 21° 00' W., 214 lks. dist., mkd. NW 1/16 S10 BT
- Fence, bears N. and S.
- 62.20 Road, bears NW. and SE.
- 64.80 Road, bears NW. and SE.
- 70.60 Road, bears NW. and SE.
- 79.82 The N. 1/16 sec. cor. bet. secs. 9 and 10.

Survey, Resurvey and Subdivision of section Lines,
T. 4 S., R. 6 E.

BOOK 3957

Chains.

Thence from the original meander cor. on the N. and S. center line of the E $\frac{1}{2}$ of sec. 10, which is an iron post, 1 in. diam., firmly set in concrete, brass cap rusted off and lying alongside, marked as described in the official record. Alongside

Set an iron post, 3 ft. long, 1 in. diam., 27 ins. in the ground, with old brass cap deposited at the base, for special meander cor., with brass cap mkd.



S. 0° 02' E., on the N. and S. center line of the E $\frac{1}{2}$ of sec. 10.

Descend sloping bank, 2 ft. high, bears E. and W. and enter bottom land and along fence.

1.25 Clump of cactus on line.

6.13 The NE. 1|16 sec. cor.

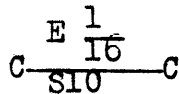
10.00 Junction of fences, bears E., W. and N. Thence through scattering timber and undergrowth.

10.30 Road, bears E. and W.

16.30 Road, bears NW. and E.

19.10 End of old fence line from E.

26.13 Set an iron post, 3 ft. long, 1 in. diam., 30 ins. in the ground, for the center E. 1|16 sec. cor., with brass cap mkd.



1932

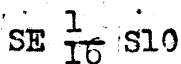
from which

A cottonwood, 10 ins. diam., bears S. 43° 15' E., 78 lks. dist., mkd. CE 1|16 S10 BT

A cottonwood, 12 ins. diam., bears S. 18° 15' W., 142 lks. dist., mkd. CE 1|16 S10 BT

40.03 Descend sloping bank, 4 ft. high, bears E. and W., enter dense undergrowth of tamerisk and arrowweed.

46.13 Set an iron post, 3 ft. long, 1 in. diam., 27 ins. in the ground, for SE. 1|16 sec. cor., with brass cap mkd.



1932

from which

A cottonwood, 8 ins. diam., bears N. 7° 15' E., 91 lks. dist., mkd. SE 1|16 S10 BT

A cottonwood, 5 ins. diam., bears N. 20° 30' W., 63

Survey, Resurvey and Subdivision of section Lines,
T. 4 S., R. 6 E.

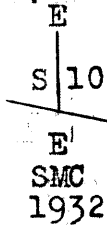
Chains.

lks. dist., mkd. BT

48.43

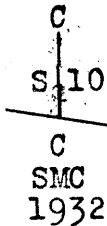
Right bank of the Gila River, 2 ft. high, bears NW. and SE.

Set an iron post, 3 ft. long, 1 in. diam., 28 ins. in the ground, with a glass bottle deposited at the base, for special meander cor., with brass cap mkd.



Thence from the original meander cor. on the N. and S. center line of sec. 10, which is an iron post, 1 in. diam., brass cap rusted off and missing, set firmly in concrete. Alongside

Set an iron post, 3 ft. long, 1 in. diam., 27 ins. in the ground, for special meander cor., with brass cap mkd.



S. 0° 02' E., on the N. and S. center line of sec. 10. Over level bottom land and along fence.

9.75

The center N. 1|16 sec. cor.

14.65

SE. cor. of fence.

14.85

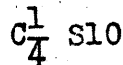
Road, bears E. and W. Enter scattering cottonwood and undergrowth.

18.15

Road, bears E. and W.

29.75

Set an iron post, 3 ft. long, 1 in. diam., 27 ins. in the ground, for center 1/4 sec. cor., with brass cap mkd.



1932

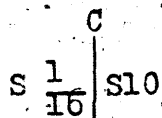
from which

A cottonwood, 9 ins. diam., bears N. 53° 30' E., 75 lks. dist., mkd. C 1/4 S10 BT

A cottonwood, 12 ins. diam., bears S. 85° 00' W., 173 lks. dist., mkd. C 1/4 S10 BT

49.75

Set an iron post, 3 ft. long, 1 in. diam., 27 ins. in the ground, for center S. 1|16 sec. cor., with brass cap mkd.



1932

from which

Survey, Resurvey and Subdivision-of-section Lines,
T. 4 S., R. 6 E.

BOOK 3957

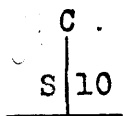
Chains.

A cottonwood, 10 ins. diam., bears S. 20° 15' E., 46
lks. dist., mkd. CS 1|16 S10 BT

A cottonwood, 12 ins. diam., bears S. 37° 30' W., 54
lks. dist., mkd. CS 1|16 S10 BT

51.95 Right bank of the Gila River, 5 ft. high, bears E. and
W.

Set an iron post, 3. ft. long, 1 in. diam., 27 ins. in
the ground, for special meander cor., with brass cap
mkd.



C
SMC
1932

from which

A cottonwood, 10 ins. diam., bears N. 38° 00' E., 24
lks. dist., mkd. S10 SMC BT

A cottonwood, 10 ins. diam., bears N. 79° 00' W., 64
lks. dist., mkd. S10 SMC BT

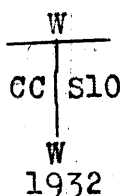
Thence from the NW. 1|16 sec. cor. of sec. 10.

N. 0° 02' W., on the N. and S. center line of the NW $\frac{1}{4}$.

Over level land, along fence.

4.87. Intersect the meander line as determined by Guy P. Har-
rington, U. S. Surveyor, in 1919.

Set an iron post, 3. ft. long, 1 in. diam., 32 ins. in
the ground, with a glass bottle deposited at the base,
for closing subdivision-of-section cor., with brass
cap mkd.



From this point the N. 1|16 sec. cor. bet. secs. 9 and
10, bears S. 76° 06' W., 20.49 chs. dist., hereinbefore
described.

From the same point the old meander cor. on the N. and
S. center line of sec. 10, bears N. 76° 06' E., 20.47
chs. dist., hereinbefore described.

Thence from the NW. 1|16 sec. cor. of sec. 10.

S. 0° 02' E., on the N. and S. center line of the W $\frac{1}{2}$.

Over level bottom, along fence.

3.30 SW. cor. of fence. Enter timber and undergrowth.

3.40 Road, bears E. and NW.

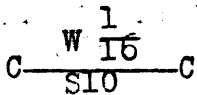
4.80 Road, bears E. and W.

5.20 Road, bears NE. and SW.

Survey, Resurvey and Subdivision of section Lines,
T. 4 S., R. 6 E.

Chains.

20.00 Set an iron post, 3 ft. long, 1 in. diam., 27 ins. in the ground, for center W. 1/16 sec. cor., with brass cap mkd.

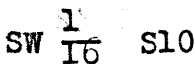


1932 from which

A cottonwood, 12 ins. diam., bears S. 26° 00' E., 82 lks. dist., mkd. CW 1/16 S10 BT

A cottonwood, 10 ins. diam., bears S. 22° 00' W., 116 lks. dist., mkd. CW 1/16 S10 BT

40.00 Set an iron post, 3 ft. long, 1 in. diam., 27 ins. in the ground, for SW. 1/16 sec. cor., with brass cap mkd.



1932 from which

A cottonwood, 12 ins. diam., bears N. 76° 30' E., 137 lks. dist., mkd. SW 1/16 S10 BT

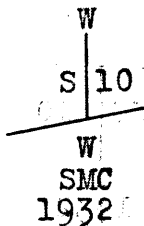
A cottonwood, 16 ins. diam., bears S. 73° 15' W., 55 lks. dist., mkd. SW 1/16 S10 BT

Leave cottonwood timber, bears E. and W.

45.00 Descend sloping bank, 3 ft. high, bears E. and W.

48.33 Right bank of the Gila River, 2 ft. high, bears NE. and SW.

Set an iron post, 3 ft. long, 1 in. diam., 27 ins. in the ground, with a glass bottle deposited at the base, for special meander cor., with brass cap mkd.



Thence from the original meander cor. on the N. and S. center line of NE 1/4 sec. 10. Retrace old meanders as follows

Over level cultivated land.

N. 86° 12' E., 20.13 chs. At 3.00 chs. fence; bears N. and S.

19.80 chs. Fence, bears N. and S. leave cultivated land.

To original meander cor. bet. secs. 10 and 11.

Survey. Resurvey and subdivision - of-section Lines.
T. 4 S., R. 6 E.

BOOK 3957

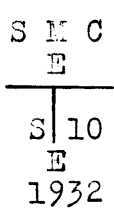
Chains Thence from the E 1/16 sec. cor. bet. secs. 10 and 15.
N.0°01'W., on N and S center line of the SE 1/4.

Over level bottom land, through dense tamerisk and arrowweed.

9.20 Descend 2 ft. bank bearing E and W.

10.37 Left bank of Gila River, 3 ft. high, bears E. and W.

Set an iron post, 3 ft. long, 1 in. diam., 27 ins. in the ground, with glass bottle 3 ins. long deposited at the base, for special meander corner, with brass cap mkd.



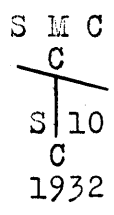
Thence from the 1/4 sec. cor. bet. secs. 10 and 15.

N.0°01'W., on N and S center line of sec. 10.

Over level land, through dense tamerisk and arrowweed.

6.00 Record distance for old meander corner. No trace found.

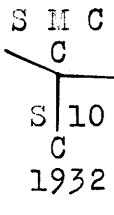
Set an iron post, 3 ft. long, 1 in. diam., 27 ins. in the ground, with glass ink bottle deposited at the base, for special meander cor., with brass cap mkd.



6.32 Descend 2 ft. bank, bears E and W. across low bottom.

12.50 Left bank of Gila River, 1 1/2 ft. high, bears E and W.

Set an iron post, 3 ft. long, 1 in. diam., 30 ins. in the ground, with washed rock, 8x15x4 ins. deposited at the base, for special meander cor., with brass cap mkd.



Survey. Resurvey and subdivision- of section Lines.
T. 4 S., R. 6 E.

Chains

Thence from the W 1/16 sec. cor. bet. secs. 10 and 15.

N.0°02'W., on N and S center line of the SW $\frac{1}{4}$.

Over level bottom land. through dense undergrowth.

2.20 Left bank of Gila River, 3 ft. high. bears NE and SW.

Set an iron post, 3 ft. long, 1 in. diam., 30 ins. in the ground, with a washed rock, 5x4x2 ins. mkd. X, deposited at the base. for special meander cor. with brass cap mkd.

S M C
W
S | 10
W
1932

Survey, Resurvey and Subdivision-of-section Lines,
T. 4 S., R. 6 E.

BOOK 3957

Chains.

Thence from the E. 1|16 sec. cor. bet. secs. 9 and 16, which is an iron pipe 1 1/4 ins. diam., rusted off 3 ins. below the surface, firmly set in concrete, and agrees with improvements to the west. Alongside

Set an iron post, 3 ft. long, 1 in. diam., 27 ins. in the ground, for E. 1|16 sec. cor., with brass cap mkd.

E 1 S9
16 S16

1932

N. 89° 53' E., (record course) bet. secs. 9 and 16.

Over level land through scattering mesquite.

12.90 Road, bears NW. and SE.

16.28 Left bank of the Gila River, 10 ft. high, bears NW. and SE.

Set an iron post, 3 ft. long, 1 in. diam., 27 ins. in the ground, with a glass bottle deposited at the base, for meander cor. of secs. 9 and 16, with brass cap mkd.

T4S.
S9
----- MC
S16
R6E.

1932

Land, level.
Soil, sandy with alkali; 3rd rate.
Timber, mesquite; undergrowth, same.

Thence from the S. 1|16 sec. cor. bet. secs. 8 and 9, which is an iron post, 1 in. diam., firmly set, with brass cap broken off 2 ins. below the surface, marked as described in the official record. Alongside

Set an iron post, 3 ft. long, 1 in. diam., 27 ins. in the ground, with the original brass cap deposited at the base, for S. 1|16 sec. cor., with brass cap mkd.

S 1
16

S8 | S9

1932

N. 0° 02' W., bet. secs. 8 and 9.

Over level land through undergrowth on E. side of fence.

10.00 Transmission line, bears NW. and S., 40 lks. E. of line.

12.10 An indian allotment post, 1 1/4 ins. diam.

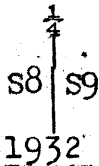
12.55 Descend sloping bank, 3 ft. high, bears NW. and SE. enter bottom land.

20.00 Record distance for 1/4 sec. cor. No trace found.

Survey, Resurvey and Subdivision-of-section Lines,
T. 4 S., R. 6 E.

Chains.

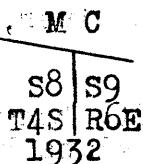
Set an iron post, 3 ft. long, 1 in. diam., 27 ins. in the ground, with a washed rock, 6 x 3 x 2 ins., mkd. X, deposited at the base, for $\frac{1}{4}$ sec. cor., with brass cap mkd.



20.45 NE. cor. of fence, bears W. 10 lks. dist.

27.25 Record distance for old meander cor. No trace found.

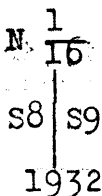
Set an iron post, 3 ft. long, 1 in. diam., 27 ins. in the ground, with a washed rock, 6 x 5 x 2 ins., mkd. X, deposited at the base, for meander cor. secs. 8, & 9, with brass cap mkd.



28.05 Road, bears E. and W.

40.15 At a point, S. 89° 58' E. of the restored special meander cor. on the N. 1|16 sec. line of sec. 8

Set an iron post, 3 ft. long, 1 in. diam., 27 ins. in the ground, with a washed rock, 6 x 4 x 2 ins., mkd. X, deposited at the base, for N. 1|16 sec. cor., with brass cap mkd.



from which

A cottonwood, 12 ins. diam., bears S. 53° 15' W., 38 lks. dist., mkd. N. 1|16 S8 BT.

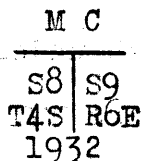
40.35 Road, bears E. and W.

41.55 Descend bank, 2 ft. high, bears E. and W.

46.55 Descend bank, 2 ft. high, bears E. and W.

50.75 Left bank of the Gila River, 3 ft. high, bears E and W.

Set an iron post, 3 ft. long, 1 in. diam., 27 ins. in the ground, with a washed rock, 8 x 6 x 6 ins., mkd. X, deposited at the base, for meander cor. of secs. 8 and 9, with brass cap mkd.



Land, level.

Soil, sandy silt; 1st rate.

No timber; undergrowth, greasewood and mesquite.

Survey, Resurvey and Subdivision of section Lines,
T. 4 S., R. 6 E.

BOOK 3957

Chains.

Thence from the W. 1/16 sec. cor. bet. secs. 4 and 9, which is an iron post, 1 in. diam., 3 ins. above ground, firmly set, and marked as described in the official record.

N. 89° 56' W., bet. secs. 4 and 9.

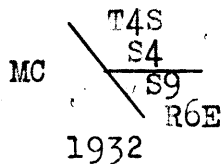
Over level land, through dense mesquite.

.20 Enter cleared land, bears N. and S.

4.20 Old fence, bears NW. and SE. Leave cleared land and enter mesquite.

8.70 Record distance for old meander cor. No trace found.

Set an iron post, 3 ft. long, 1 in. diam., 27 ins. in the ground, for meander cor. of secs. 4 and 9, with brass cap mkd.



from which

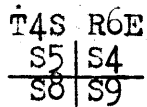
A cottonwood, 16 ins. diam., bears S. 66° 30' E., 353 lks. dist., mkd. T4S R6E S9 MC BT

A cottonwood, 12 ins. diam., bears N. 54° 15' W., 226 lks. dist., mkd. T4S R6E S4 MC BT

10.05 Road, bears NW. and SE. Leave mesquite, bears NW. and SE.

20.23 At a point, S. 0° 02' E. of the original meander cor. bet. secs. 4 and 5, hereinafter described.

Set an iron post, 3 ft. long, 2 in. diam., 27 ins. in the ground, with a glass bottle deposited at the base, for cor. of secs. 4, 5, 8 and 9, with brass cap mkd.



1932

Land, level.

Soil, loam; 1st rate and sandy; 3rd rate.

Timber, mesquite; undergrowth, same.

Thence from the meander cor. bet. secs. 4 and 5, which is an iron post, 1 in. diam., firmly set flush with the surface and marked as described in the official record.

S. 0° 02' E., bet. secs. 4 and 5.

Over level land, through mesquite.

2.15 Descend sloping bank, 3 ft. high, bears NW. and SE. Enter bottom land and scattering cottonwood.

2.70 Road, bears NW. and SE.

5.00 Descend bank, 2 ft. high, bears NW. and SE. Enter sandy land.

15.70 The cor. of secs. 4, 5, 8 and 9.

Survey, Resurvey and Subdivision of section Lines,
T. 4 S., R. 6 E.

Chains.

Land, level.
Soil, loam 1st and 3rd rates.
Timber, mesquite and cottonwood; undergrowth, same.

Thence from the restored meander cor. bet. secs. 4 and 9, Retrace old meander line in sec. 4.

Over level land, through mesquite and along and on a sloping bank, 3 ft. high.

N. 36° 19' W., 19.52 chs. To the old meander cor. bet. secs. 4 and 5.

Thence from the cor. of secs. 4, 5, 8 and 9.

S. 0° 02' E., bet. secs. 8 and 9.

Over level sandy land, through scattering undergrowth.

4.50 Right bank of the Gila River, 2 ft. high, sloping, bears E. and W.

Set an iron post, 3 ft. long, 1 in. diam., 32 ins. in the ground, with a glass bottle deposited at the base, for meander cor. of secs. 8 and 9; with brass cap mkd.

T4S R6E
S8 | S9

M C.
1932

Land, level.
Soil, sandy; 3rd rate.
No timber; undergrowth, arrowweed and tamerisk.

Thence from the N. 1|10 sec. cor. bet. secs. 9 and 10, Retrace meanders as surveyed by Guy P. Harrington, U. S. Surveyor, in 1919.

N. 74° 30' W., 40.50 chs. At 2.35 chs. Graded road, bears N. and S.
4.25 chs. Descend bank, 3 ft. high, bears NW. and SE.
9.20 chs. Road, bears NW. and SE.
12.35 chs. descend bank, 1 ft. high, bears NW. and SE.
22.80 chs. road, bears NW. and SE.
To the right bank of the Gila River, 3 ft. high, bears NW. and SE.

Set an iron post, 3 ft. long, 1 in. diam., 30 ins. in the ground, with a glass bottle deposited at the base, for auxillary meander cor., with brass cap mkd.

AMC / S
9

1932

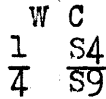
Survey, Resurvey and Subdivision-of-section Lines,
T. 4 S., R. 6 E.

BOOK 3957

Chains.

Thence from the $\frac{1}{4}$ sec. cor. bet. secs. 4 and 9, which is an iron post, 3 ft. long, 1 in. diam., badly rusted, the top of which is 6 ins. below the surface. The post is firmly set in concrete and the brass cap is marked as described in the official record. To further perpetuate this cor., at points N. 45° E. and S. 45° W., 45 lks. dist.

Set iron posts, 3 ft. long, 1 in. diam., 27 ins. in the ground for witness $\frac{1}{4}$ sec. cors., with brass caps mkd.



1932

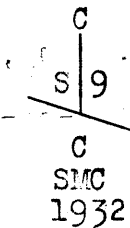
This corner is at south end of a lane.

S. 0° 02' E., on the N. and S. center line of sec. 9.

Over level land through mesquite.

- .65 Road, bears E. and W.
- 2.10 Descend vertical bank, 6 ft. high, bears E. and W. Enter low bottom land and dense arrowweed.
- 7.90 Right bank of the Gila River, 3 ft. high, bears NW. and SE.

Set an iron post, 3 ft. long, 1 in. diam., 27 ins. in the ground, with a glass bottle deposited at the base, for special meander cor., with brass cap mkd.



Thence from the N. 1/16 sec. cor. bet. secs. 9 and 10.

West, on the E. and W. center line of the NE $\frac{1}{4}$ of sec. 9.

Over level bottom land, through scattering cottonwood and arrowweed.

- 2.50 Graded road, bears NE. and SW. Descend a sloping bank, 3 ft. high, bears NW. and SE.
- 4.00 Road, bears NW. and SE.
- 7.90 Road, bears NW. and SE.
- 11.00 Descend a sloping bank, 2 ft. high, bears NW. and SE. Leave scattering cottonwood.
- 20.00 Set an iron post, 3 ft. long, 1 in. diam., 27 ins. in the ground, with a glass bottle deposited at the base, for NE. 1/16 sec. cor., with brass cap mkd.

Survey, Resurvey and Subdivision-of-section Lines,
T. 4 S., R. 6 E.

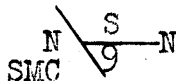
Chains.

NE $\frac{1}{16}$ S9

1932

- 20.80 Descend a bank, 2 ft. high, bears NW. and SE.
20.95 Road, bears NW. and SE.
25.20 Descend bank, 2 ft. high, bears NW. and SE. Thence over very sandy land.
32.60 Right bank of the Gila River, 3 ft. high, bears NW. and SE.

Set an iron post, 3 ft. long, 1 in. diam., 27 ins. in the ground, with a pint glass jar deposited at the base, for special meander cor., with brass cap mkd.



1932

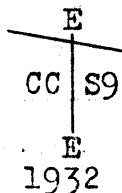
Thence from the NE. $\frac{1}{16}$ sec. cor. sec. 9.

N. $0^{\circ} 02' W.$, on the N. and S. center line of the NE $\frac{1}{4}$.

Over level land through scattering arrowweed.

- 5.58 Intersect the 1919 meander line at point, from which the N. $\frac{1}{16}$ sec. cor. bet. secs. 9 and 10, hereinbefore described, bears S. $74^{\circ} 30' E.$, 20.78 chs. dist.

Set an iron post, 3 ft. long, 1 in. diam., 30 ins. in the ground, with a glass bottle deposited at the base, for closing subdivision-of-section cor., with brass cap mkd.



Thence from the $\frac{1}{4}$ sec. cor. bet. secs. 9 and 10.

West, on the E. and W. center line of sec. 9.

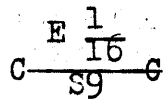
Over level land, through scattering cottonwood and arrowweed.

- 5.00 Road, bears NE. and SW.
8.90 Graded road, bears N. $20^{\circ} E.$ and S. $20^{\circ} W.$
17.90 Road, bears NW. and SE.
20.00 Set an iron post, 3 ft. long, 1 in. diam., 27 ins. in the ground, for center E. $\frac{1}{16}$ sec. cor., with brass cap mkd.

Survey, Resurvey and Subdivision-of-section Lines,
T. 4 S., R. 6 E.

BOOK 3957

Chains.



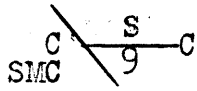
1932 from which

A cottonwood, 10 ins. diam., bears N. 72° 45' E., 174 lks. dist., mkd. CE 1|16 S9 BT

A cottonwood, 9 ins. diam., bears S. 82° 15' E., 123 lks. dist., mkd. CE 1|16 S9 BT

25.30 The right bank of the Gila River, 2 ft. high, bears NW. and SE.

Set an iron post, 3 ft. long, 1 in. diam., 27 ins. in the ground, with a glass bottle deposited at the base, for special meander cor., with brass cap mkd.

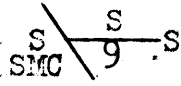


1932

Thence from the S. 1|16 sec. cor. bet. secs. 9 and 10. West, on the E. and W. center line of the SE $\frac{1}{4}$ sec. 9. Over level bottom land, through scattering cottonwood saplings, tamerisk and arrowweed.

14.50 The right bank of the Gila River, sloping, 2 ft. high, bears NW. and SE.

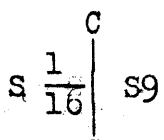
Set an iron post, 3 ft. long, 1 in. diam., 32 ins. in the ground, with a glass bottle deposited at the base, for special meander cor., with brass cap mkd.



1932

Thence from the center S. 1|16 sec. cor. sec. 9, which is an iron post, 1 in. diam., 6 ins. below the surface, brass cap missing, base of post set in concrete and near fence cor. North and alongside

Set an iron post, 3 ft. long, 1 in. diam., 27 ins. in the ground, for center S. 1|16 sec. cor., with brass cap mkd.



1932

N. 89° 44' E., on the E. and W. center line of the SE $\frac{1}{4}$. Over level land, through dense mesquite.

7.20 To a slough, 50 lks. wide, bears N. and S. about 5.00 chs. in each direction.

13.30 Road, bears NW. and SE.

19.98 The SE. 1|16 sec. cor., which is an iron post, 1 in. diam.

Survey, Resurvey and Subdivision-of-section Lines,
T. 4 S., R. 6 E.

Chains.

brass cap missing, firmly set, 2 ins. below the surface, and in edge of old abandoned road. North and alongside

Set an iron post, 3 ft. long, 1 in. diam., 27 ins. in the ground, for SE. 1/16 sec. cor., with brass cap mkd.

SE 1/16 S9

1932

Thence

N. 0° 02' W., on the N. and S. center line of the SE 1/4 of sec. 9.

Over level land, through mesquite.

.60 Left bank of the Gila River, 6 ft. high, sloping, bears NW. and SE.

Set an iron post, 3 ft. long, 1 in. diam., 27 ins. in the ground, with 2 pieces of tile around post at base, for special meander cor., with brass cap mkd.

SMC

E

S 9

E

1932

Thence from the center 1/4 sec. cor. of sec. 9, which is an iron post, 1 in. diam., with brass cap rusted off, marked as described in the official record. North and alongside

Set an iron post, 3 ft. long, 1 in. diam., 27 ins. in the ground, with the original brass cap deposited at the base, for center 1/4 sec. cor., with brass cap mkd.

C 1/4 S9

1932

N. 89° 53' E. (parallel to S. bdy. of sec.) on the E. and W. center line.

Over level land, through dense mesquite and undergrowth.

10.90 The left bank of the Gila River, 6 ft. high, bears NW. and SE.

Set an iron post, 3 ft. long, 1 in. diam., 27 ins. in the ground, with a 1/2 pint glass jar deposited at the base, for special meander cor., with brass ca mkd.

SMC

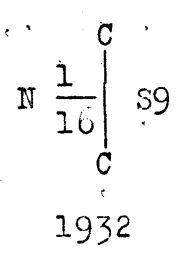
C 9 C

1932

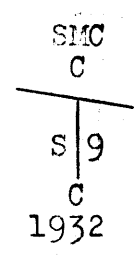
Survey, Resurvey and Subdivision-of-section Lines,
T..4 S., R..6 E..

BOOK 3957

- Chains. Thence from the center $\frac{1}{4}$ sec. cor. of sec. 9.
N. $0^{\circ} 02' W.$, on the N. and S. center line.
Over level bottom land through undergrowth.
- 21.69 The original meander cor., which is an iron post, 1 in. diam., 4 ins. above ground, firmly set, and marked as described in the official record.
- 20.00 Set an iron post, 3 ft. long, 1 in. diam., 27 ins. in the ground, with a glass bottle deposited at the base, for N. $1\frac{1}{16}$ sec. cor., with brass cap mkd.

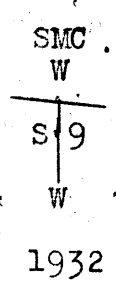


- 25.00 The left bank of the Gila River, 2 ft. high, sloping; bears NW. and SE.
Set an iron post, 3 ft. long, 1 in. diam., 27 ins. in the ground, with a glass bottle deposited at the base, for special meander cor., with brass cap mkd.



From this cor. the special meander cor. on the N. and S. center line of sec. 9 and on the right bank of Gila River bears N. $3^{\circ} 30' E.$, 6.78 chs. dist.

- Thence from the center W. $1\frac{1}{16}$ sec. cor. of sec. 9, which is an iron post, 1 in. diam., 3 ins. above ground, firmly set, and marked as described in the official record,
N. $0^{\circ} 02' W.$, on the N. and S. center line of the NW $\frac{1}{4}$.
Over level bottom land through scattering cottonwood.
- 5.00 Intersect an iron pipe, $1\frac{1}{2}$ ins. diam., indian allotment corner.
- 5.80 Road, bears E. and W.
- 15.18 Record distance for old meander cor. No trace found.
Set an iron post, 3 ft. long, 1 in. diam., 27 ins. in the ground, with a glass bottle deposited at the base, for special meander cor., with brass cap mkd.



from which

Survey, Resurvey and Subdivision of section Lines,
T. 4 S., R. 6 E.

chains.

A cottonwood, 10 ins. diam., bears S. 73° 00' W., 127
lks. dist., mkd. S9 SMC BT

18.15 Transmission line, bears NW. and SE.

20.00 Set an iron post, 3 ft. long, 1 in. diam., 27 ins. in
the ground, with a glass bottle deposited at the base,
for NW. 1/16 sec. cor., with brass cap mkd.

NW $\frac{1}{16}$ S9

1932 from which

A cottonwood, 10 ins. diam., bears S. 78° 00' W., 182
lks. dist., mkd. NW 1/16 S9 BT

23.50 Road, bears NW. and SE.

30.10 Descend bank, 2 ft. high, bears E. and W. Thence over
low sandy land.

34.02 The left bank of the Gila River, 2 ft. high, sloping,
bears E. and W.

Set an iron post, 3 ft. long, 1 in. diam., 27 ins. in
the ground, with a washed rock, 4 x 3 x 2 ins., mkd.
X, deposited at the base, for special meander cor.,
with brass cap mkd.

SMC
W

S | 9
W

1932

Thence from the N. 1/16 sec. cor. bet. secs. 7 and 8,
which is an iron post, 1 in. diam., brass cap missing,
firmly set, flush with the surface. To further per-
petuate this cor., at points N. 45° E. and S. 45° W.,
45 lks. dist.

Set iron posts, 3 ft. long, 1 in. diam., 27 ins. in the
ground, for witness cors. to the N. 1/16 sec. cor.,
with brass caps mkd.

W C
N 1
16

S7 | S8

1932

N. 0° 03' W., bet. secs. 7 and 8.

Over level land along lane.

18.90 Descend bank, 5 ft. high, bears E. and W., leave land
and enter bottom land and scattering cottonwood.

19.99 At a point, N. 89° 55' E., (record) of the E. 1/16 sec.
cor. bet. secs. 6 and 7, hereinafter described

Set an iron post, 3 ft. long, 2 ins. diam., 34 ins. in
the ground, for cor. of secs. 5, 6, 7 and 8, with

Survey, Resurvey and Subdivision-of-section Lines,
T. 4 S., R. 6 E.

chains.

A cottonwood, 7 ins. diam., bears N. 47° 45' W., 236
lks. dist., mkd. W 1|16 S5 BT

A cottonwood, 4 ins. diam., bears S. 58° 15' E., 102
lks. dist., mkd. BT

32.80 Road, bears NW. and SE.

39.99 At a point N. 0° 02' W. of the center N. 1|16 sec. cor.
of sec. 8, hereinafter described

Set an iron post, 3 ft. long, 1 in. diam., 27 ins. in
the ground, with a washed rock, 5 x 4 x 2 ins., mkd.
X, deposited at the base, for 1/4 sec. cor., with brass
cap mkd.

1 S5
4 S8

1932

44.48 The left bank of the Gila River, 2 ft. high, bears NW.
and SE.

Set an iron post, 3 ft. long, 1 in. diam., 27 ins. in
the ground, with a washed rock, 3 x 3 x 2 ins., mkd.
X, deposited at the base, for meander cor. of secs.
5 and 8, with brass cap mkd.

T4S
S5
S8 MC
R6E
1932

Thence from the cor. of secs. 4, 5, 8 and 9.

N. 89° 58' W., bet. secs. 5 and 8.

Over low sandy bottom land, through scattering cotton-
wood saplings and arrowweed.

19.87 At a point S. 0° 02' E. of the original meander cor. on
the E. 1|16 sec. line of sec. 5, hereinafter described,
and on the right bank of the Gila River, 2 ft. high,
bearing NW. and SE.

Set an iron post, 3 ft. long, 1 in. diam., 27 ins. in
the ground, with a small glass bottle deposited at the
base, for E. 1|16 sec. cor. and meander cor. of secs.
5 and 8, with brass cap mkd.

T4S
S5 1
MC S8 E 16
R6E
1932

from which

A cottonwood, 6 ins. diam., bears N. 26° 45' W., 62
lks. dist., mkd. T4S R6E S5 E 1|16 MC BT

Land, level.

Soil, sandy and silt loam; 1st and 3rd rates.

Timber, cottonwood; undergrowth, arrowweed and tamerisk.

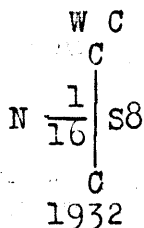
Survey, Resurvey and Subdivision-of-section Lines,
T. 4 S., R. 6 E.

BOOK 3957

Chains.

Thence from the center N. 1|16 sec. cor. of sec. 8, which is an iron post, 1 in. diam., brass cap missing, 3 ins. below the surface and firmly set. To further perpetuate this cor. at points, N. 45° W. and S. 45° E., 30 lks. dist.

Set iron posts, 3 ft. long, 1 in. diam., 30 ins. in the ground, for witness cors. to the center N. 1|16 sec. cor., with brass caps mkd.



S. 89° 58' E., on the E. and W. center line of the NE $\frac{1}{4}$.

Over level land.

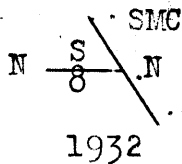
.20 Fence, bears N. and S. Enter cultivated land.

6.60 Fence, bears NW. and SE. Leave cultivated land.

8.00 Descend vertical bank, 6 ft. high, bears NW. and SE. Enter bottom land, scattering cottonwood and arrowweed.

9.35 Record distance for old meander cor. No trace found.

Set an iron post, 3 ft. long, 1 in. diam., 27 ins. in the ground, for special meander cor., with brass cap mkd.



from which

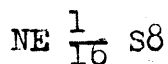
A cottonwood, 16 ins. diam., bears N. 76° 15' W., 152 lks. dist., mkd. S8 SMC BT

A cottonwood, 12 ins. diam., bears N. 36° 30' E., 93 lks. dist., mkd. S8 SMC BT

15.45 Road, bears NW. and SE.

19.91 At a point N. 0° 02' W. of the restored meander cor. on the N. and S. center line of the NW $\frac{1}{4}$, hereinafter described

Set an iron post, 3 ft. long, 1 in. diam., 27 ins. in the ground, for NE. 1|16 sec. cor., with brass cap mkd.



1932

from which

A cottonwood, 10 ins. diam., bears S. 60° 45' E., 267 lks. dist., mkd. NE 1|16 S8 BT

A cottonwood, 12 ins. diam., bears S. 85° 15' W., 227 lks. dist., mkd. NE 1|16 S8 BT

33.00 Road, bears NW. and SE.

38.50 Same road, bears NE. and SW.

Survey, Resurvey and Subdivision-of-section Lines,
T. 4 S., R. 6 E.

Chains.

39.91 The N. 1|16 sec. cor. bet. secs. 8 and 9, hereinbefore described.

Thence from the center E. 1|16 sec. cor. of sec. 8, which is an iron post, 1 in. diam., 2 ins. above ground, firmly set, and marked as described in the official record.

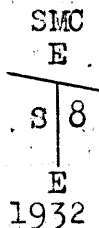
N. 0° 02' W., on the N. and S. center line of the NE $\frac{1}{4}$.
Over level land, through undergrowth.

.09 Fences, bears E., NW. and S.

1.45 Descend bank, 3 ft. high, bears NW. and SE. Enter bottom land and scattering cottonwood.

13.65 Record distance for old meander cor. No trace found.

Set an iron post, 3 ft. long, 1 in. diam., 27 ins. in the ground, for special meander cor., with brass cap mkd.



from which

A cottonwood, 12 ins. diam., bears N. 57° 15' E., 407 lks. dist., mkd. S8 SMC BT

A mesquite, 8 ins. diam., bears S. 51° 00' E., 186 lks. dist., mkd. S8 SMC BT

17.35 Road, bears NW. and SE.

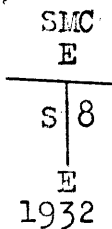
20.16 The NE. 1|16 sec. cor.

21.15 Road, bears E. and W.

24.85 Descend bank, 2 $\frac{1}{2}$ ft. high, bears E. and W. Leave large cottonwoods and enter low sandy bottom land.

33.36 The left bank of the Gila River, 3 ft. high, sloping, bears W. and SE.

Set an iron post, 3 ft. long, 1 in. diam., 27 ins. in the ground, with a washed rock, 6 x 5 x 4 ins., mkd. X, deposited at the base, for special meander cor., with brass cap mkd.



from which

A cottonwood, 6 ins. diam., bears S. 2° 15' E., 307 lks. dist., mkd. S8 SMC BT

Survey, Resurvey and Subdivision-of-section Lines,
T..4 S., R..6 E.

Chains. Thence from the center N. 1|16 sec. cor. of sec. 8.
 N. 0° 02' W., on the N. and S. center line.
 Over level land.

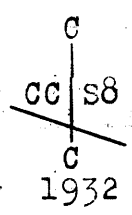
2.50 Descend bank, 3 ft. high, bears NW. and SE. Enter bottom
 land, scattering cottonwood saplings and arrowweed.

2.70 Well, bears W. 10 lks. dist.

3.25 Road, bears NW. and SE.

4.55 Intersect the old meander line.

Set an iron post, 3 ft. long, 1 in. diam., 27 ins. in
 the ground, with a glass bottle deposited at the base,
 for closing subdivision-of-section cor., with brass
 cap mkd.



From this point the special meander cor. of the E. and
 W. center line of the NE $\frac{1}{4}$, hereinbefore described, bears
 S. 64° 00' E., 10.40 chs. dist.

From the same point the original meander cor. on the
 N. and S. center line of the NW $\frac{1}{4}$, hereinafter described,
 bears N. 64° 00' W., 22.24 chs. dist.

5.80 Road, bears NW. and SE.

20.02 The $\frac{1}{4}$ sec. cor. bet. secs. 5 and 8.

Thence from the original meander cor. on the N. and S.
 center line of the NW $\frac{1}{4}$ of sec. 8, which is an iron post,
 1 in. diam., 6 ins. above ground, firmly set, and marked
 as described in the official record.

N. 0° 02' W. on the N. and S. center line of the NW $\frac{1}{4}$.

.06 Corner of fences, bear NW. and S.

.20 Descend bank, 5 ft. high, bears NW. and SE. Enter bottom
 land and scattering cottonwood.

1.55 Road, bears NW. and SE.

3.55 Descend bank, 3 ft. high, bears NW. and SE.

5.74 The W. 1|16 sec. cor. bet. secs. 5 and 8.

Thence from the restored meander cor. of the E. and W.
 center line of the NE $\frac{1}{4}$ of sec. 8, retrace old meander
 line as follows:

S. 58° 18' E., 12.40 chs. to the restored meander cor.
 on the N. and S. center line
 of the NE $\frac{1}{4}$ of sec. 8.

Survey, Resurvey and Subdivision-of-section Lines,
T. 4 S., R. 6 E.

chains.

Thence from the cor. of secs. 5, 6, 7 and 8.

N. 0° 03' W., bet. secs. 5 and 6.

Over level bottom land, through scattering cottonwood and arrowweed.

.20 Road, bears E. and W. Thence along a road.

4.73 The record distance for old meander cor. No trace found.

Set an iron post, 3 ft. long, 1 in. diam., 30 ins. in the ground, for meander cor. of secs. 5 and 6, with brass cap mkd.

M C

 S6 | S5
 T4S R6E

1932

from which

A cottonwood, 10 ins. diam., bears S. 7° 30' E., 107 lks. dist., mkd. T4S R6E S5 MC BT

A cottonwood, 12 ins. diam., bears S. 52° 45' W., 295 lks. dist., mkd. T4S R6E S6 MC BT

9.20 The left bank of the Gila River, 6 ft. high, vertical, bears NW. and E.

Set an iron post, 3 ft. long, 1 in. diam., 27 ins. in the ground, for meander cor. of secs. 5 and 6, with brass cap mkd.

M C

 S6 | S5
 T4S R6E

1932

from which

A cottonwood, 12 ins. diam., bears S. 85° 45' W., 91 lks. dist., mkd. T4S R6E S6 MC BT

A cottonwood, 12 ins. diam., bears N. 67° 45' W., 252 lks. dist., mkd. T4S R6E S6 MC BT.

No suitable trees in sec. 5.

Thence from the original meander cor. bet. secs. 5 and 6, reported as S. 0° 03' E., 3.15 chs. from the cor. of secs. 5, 6, 31 and 32 on N. bdy. of the Tp., and which is an iron post, 1 in. diam., 6 ins. above ground, firmly set, and marked as described in the official record.

S. 0° 03' E., bet. secs. 5 and 6.

.20 Descend steep bank, 6 ft. high, bears NW. and SE. Enter bottom land, scattering cottonwood and arrowweed.

6.40 Local road, bears NW. and SE., soon S.

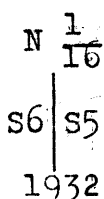
16.85 At a point N. 89° 56' W. of the original meander cor. on the E. and W. center line of the NW $\frac{1}{4}$ of sec. 5, herein-after described

Set an iron post, 3 ft. long, 1 in. diam., 36 ins. in the ground, with a glass bottle deposited at the base, for the N. 1|16 sec. cor., with brass cap mkd.

Survey, Resurvey and Subdivision-of-section Lines,
T. 4 S., R. 6 E.

BOOK 3957

Chains.



from which

A cottonwood, 12 ins. diam., bears N. 53° 15' E., 90 lks. dist., mkd. N 1|16 S5 BT

A cottonwood, 18 ins. diam., bears N. 85° 30' W., 309 lks. dist., mkd. N 1|16 S6 BT

This cor. is in the edge of local road.

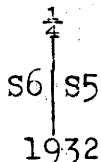
22.15 SW. cor. of fence, bears E. 40 lks. dist.

22.35 Descend, sloping bank, 2 ft. high, bears NW. and SE. Road, bears E.

24.25 Road, bears NW. and SE.

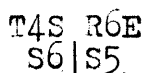
25.35 Descend bank, 3 ft. high, bears NW. and SE. Thence over low sandy land, through arrowweed, tamerisk and scattering cottonwood saplings.

36.85 Set an iron post, 3 ft. long, 1 in. diam., 27 ins. in the ground, with a glass bottle deposited at the base, for 1/4 sec. cor., with brass cap mkd.



51.35 Right bank of the Gila River, 2 ft. high, bears E. and W.

Set an iron post, 3 ft. long, 1 in. diam., 27 ins. in the ground, with a glass bottle deposited at the base, for meander cor. of secs. 5 and 6, with brass cap mkd.



M C
1932

Land, level.

Soil, sandy and silt loam; 1st and 3rd rates.

Timber, cottonwood; undergrowth, arrowweed and tamerisk.

Thence from the 1/4 sec. cor. bet. secs. 5 and 8.

N. 0° 02' W., on the N. and S. center line of sec. 5.

Over low sandy bottom land, through scattering arrowweed and tamerisk.

2.80 The left bank of the Gila River, 1 1/2 ft. high, sloping, bears NW. and SE.

Set an iron post, 3 ft. long, 1 in. diam., 27 ins. in the ground, with a washed rock, 6 x 5 x 2 ins., mkd. X, deposited at the base, for special meander cor., with brass cap mkd.

Survey, Resurvey and Subdivision-of-section Lines,
T. 4 S., R. 6 E.

Chains.

SMC
C
S 5
C
1932

Thence from the W. 1|16 sec. cor. bet. secs. 5 and 8.

N. $0^{\circ} 03' W.$, on the N. and S. center line of the SW $\frac{1}{4}$.

Over low sandy bottom land, through scattering cottonwood and arrowweed.

8.50 Road, bears NW. and SE.

10.10 The left bank of the Gila River, $1\frac{1}{2}$ ft. high, bears NE. and SW.

Set an iron post, 3 ft. long, 1 in. diam., 27 ins. in the ground, with a washed rock, 5 x 5 x 2 ins., mkd. X, deposited at the base, for special meander cor., with brass cap mkd.

SMC
W
S 5
W
1932

from which

A cottonwood, 8 ins. diam., bears S. $77^{\circ} 30' W.$, 331 lks. dist., mkd. S5 SMC BT

Thence from the original meander cor. on the N. and S. center line of the SE $\frac{1}{4}$ of sec. 5, which is an iron post, 1 in. diam., 2 ins. above ground, firmly set, and marked as described in the official record.

S. $0^{\circ} 02' E.$, on the N. and S. center line of the SE $\frac{1}{4}$.

.05 Fence, bears N. and SE.

.10 Descend bank, 6 ft. high, bears NW. and SE. Thence over level bottom land through scattering cottonwood and arrowweed.

2.30 Road, bears NW. and SE. Leave cottonwoods.

15.25 Set an iron post, 3 ft. long, 1 in. diam., 27 ins. in the ground, with a glass bottle deposited at the base, for SE. 1|16 sec. cor., with brass cap mkd.

SE $\frac{1}{16}$ S5

1932

29.35 Descend bank, 2 ft. high, bears E. and W. Thence over low sandy bottom land.

35.18 The meander cor. and E. 1|16 sec. cor. for sec. 5 and 8 on right bank of the Gila River.

Survey, Resurvey and Subdivision-of-section Lines,
T. 4 S., R. 6 E.

Chains.

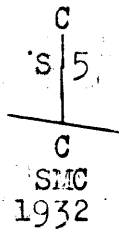
Thence from the center N. 1|16 sec. cor. of sec. 5, which is an iron post, 1 in. diam., firmly set flush with the surface, and marked as described in the official record.

S. 0° 02' E., on the N. and S. center line.

Over level land through scattering cottonwoods and along W. side of land.

8.52 Record distance for old meander cor. No trace found.

Set an iron post, 3 ft. long, 1 in. diam., 32 ins. in the ground, for special meander cor., with brass cap mkd.



from which

A cottonwood, 14 ins. diam., bears S. 33° 45' E., 189 lks. dist., mkd. S5 SMC BT

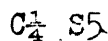
A cottonwood, 16 ins. diam., bears S. 8° 45' E., 124 lks. dist., mkd. S5 SMC BT

Descend bank, 5 ft. high, bears NW. and SE. and enter bottom land.

15.90 Leave lane, roads, bear NW., SE., and SW.

17.50 Descend bank, 3 ft. high, bears E. and W. Leave cottonwood,

20.00 Set an iron post, 3 ft. long, 1 in. diam., 27 ins. in the ground, for center 1/4 sec. cor., with brass cap mkd.

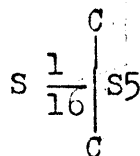


1932 from which

A cottonwood, 12 ins. diam., bears N. 55° 30' E., 349 lks. dist., mkd. C 1/4 S5 BT

A cottonwood, 10 ins. diam., bears S. 10° 00' W., 421 lks. dist., mkd. C 1/4 S5 BT

40.00 Set an iron post, 3 ft. long, 1 in. diam., 27 ins. in the ground, with a glass bottle deposited at the base, for center S. 1|16 sec. cor., with brass cap mkd.



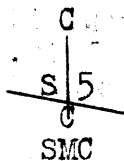
1932

46.00 The right bank of the Gila River, 3 ft. high, bears NW. and SE.

Set an iron post, 3 ft. long, 1 in. diam., 27 ins. in the ground, with a small white glass jar deposited at the base, for special meander cor., with brass cap mkd.

Survey, Resurvey and Subdivision-of-section Lines,
T. 4 S., R. 6 E.

Chains.



1932

Thence from the original meander cor. on the E. and W. center line of the NW $\frac{1}{4}$ of sec. 5, which is an iron post, 1 in. diam., 10 ins. above ground, firmly set and marked as described in the official record.

N. 89° 56' W., on the E. and W. center line of the NW $\frac{1}{4}$.

Descend sloping bank, 4 ft. high, bears NW. and SE. Thence over level bottom land through scattering cottonwood and mesquite.

.67 At a point S. 0° 03' E of the original meander cor. on the N. and S. center line of the NW $\frac{1}{4}$, hereinafter described

Set an iron post, 3 ft. long, 1 in. diam., 27 ins. in the ground, for NW. 1|16 sec. cor., with brass cap mkd.

NW $\frac{1}{16}$ S5

1932

from which

A cottonwood, 14 ins. diam., bears S. 52° 30' W., 37 lks. dist., mkd. NW 1|16 S5 BT

A cottonwood, 16 ins. diam., bears N. 20° 00' W., 168 lks. dist., mkd. NW 1|16 S5 RT

Fences, bear N., S. and E.

20.20 Fence, bears N. and S.

20.63 The N. 1|16 sec. cor. bet. secs. 5 and 6.

Thence from the original meander cor. on the N. and S. center line of the NW $\frac{1}{4}$ of sec. 5, which is an iron post, 1 in. diam., brass cap missing, badly rusted, firmly set in concrete. North and alongside

Set an iron post, 3 ft. long, 1 in. diam., 27 ins. in the ground, for special meander cor., with brass cap mkd.



1932

S. 0° 03' E., on the N. and S. center line of the W $\frac{1}{2}$.

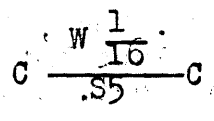
Descend bank, 5 ft. high, sloping, bears NW. and SE. Thence over level bottom land through scattering cottonwood and along fence,

1.41 The NW. 1|16 sec. cor.

Survey, Resurvey and Subdivision of section Lines,
T. 4 S., R. 6 E.

BOOK 3957

- Chains.
- 8.90 Corner of fences, bear N., E. and W.
- 9.90 Road, bears W. and SE.
- 12.05 Descend sloping bank, 2 ft. high, bears NW, and SE. Leave cottonwood.
- 21.41 Set an iron post, 3 ft. long, 1 in. diam., 27 ins. in the ground, with a glass bottle deposited at the base, for center W. 1/16 sec. cor., with brass cap mkd.



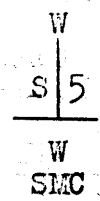
1932

Enter cottonwood saplings and scattering tamarisk, bears NW. and SE.

- 25.10 Descend sloping bank, 3 ft. high, bears NW. and SE.
- 40.50 Road, bears NE. and SW.

41.21 The right bank of the Gila River, 3 ft. high, bears E. and W.

Set an iron post, 3 ft. long, 1 in. diam., 30 ins. in the ground, with a pint glass jar deposited at the base, for special meander cor., with brass cap mkd.



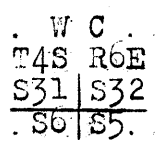
1932

Thence from the original meander cor. on the E. and W. center line of the NW 1/4 of sec. 5, I retrace old meanders as follows:

N. 25° 30' W., 1.56 chs. To the old meander cor. on the N. and S. center line of the NW 1/4

Thence from the cor. of secs. 5, 6, 31 and 32 on the N. bdy of the Tp., which is an iron post, 1 in. diam., brass cap missing, firmly set, 6 ins. below the surface of roads, bearing E., N. and S. To further perpetuate this cor., at points N. 45° E., S. 45° E., S. 45° W., and N. 45° W., 45 lks. dist.

Set iron posts, 3 ft. long, 2 ins. diam., 32 ins. in the ground, for witness cors. to the cor. of secs. 5, 6, 31 and 32, with brass caps mkd.



1932

Survey, Resurvey and Subdivision-of-section Lines,
T. 4 S., R. 6 E.

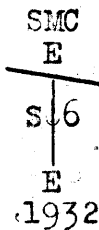
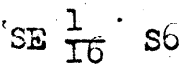
Chains.	
	N. 89° 56' W., bet. secs. 6 and 31. Over level land through mesquite brush.
.30	Fence, bears N. and S.
3.50	Old fence, bears NW. and SE.
5.85	Record distance for old meander cor. of secs. 6 and 31. No trace found. Set an iron post, 3 ft. long, 1 in. diam., 27 ins. in the ground, with a glass bottle deposited at the base, for meander cor. of secs. 6 and 31, with brass cap mkd.
	<p style="text-align: center;">T3S S31 MC — S6 — R6E T4S 1932</p>
6.00	Descend bank, 6 ft. high, bears NW. and SE. Enter bottom land, scattering cottonwood and undergrowth.
7.60	Road, bears NW. and SE.
11.60	Road, bears NW. and SE.
20.02	At a point S. 0° 03' E. of the original meander cor. on the N. and S. center line of the SE $\frac{1}{4}$ of sec. 31, T. 3 S., R. 6 E., hereafter described Set an iron post, 3 ft. long, 1 in. diam., 27 ins. in the ground, for E. 1 16 sec. cor., with brass cap mkd.
	<p style="text-align: center;">E $\frac{1}{16}$ $\frac{S31}{S6}$ 1932 from which</p>
	A cottonwood, 14 ins. diam., bears S. 55° 45' W., 199 lks. dist., mkd. E 1 16 S6 BT
	A cottonwood, 16 ins. diam., bears N. 69° 30' W., 430 lks. dist., mkd. E 1 16 S31 BT
21.30	Road, bears NW. and SE.
31.30	Road, bears NW. and SE.
40.02	At a point S. 0° 03' E. of the original meander cor. on the N. and S. center line of sec. 31, T. 3 S., R. 6 E., hereafter described Set an iron post, 3 ft. long, 1 in. diam., 27 ins. in the ground, for $\frac{1}{4}$ sec. cor., with brass cap mkd.
	<p style="text-align: center;">$\frac{1}{4}$ $\frac{S31}{S6}$ 1932 from which</p>
	A cottonwood, 14 ins. diam., bears S. 32° 15' E., 27 lks. dist., mkd. $\frac{1}{4}$ S6 BT
	A cottonwood, 12 ins. diam., bears N. 12° 00' W., 44 lks. dist., mkd. $\frac{1}{4}$ S31 BT
57.32	The right bank of the Gila River, 5 ft. high, bears NW. and SE.

Survey, Resurvey and Subdivision-of-section Lines,
T. 4 S., R. 6 E.

BOOK 3957

Chains.	<p>Set an iron post, 3 ft. long, 1 in. diam., 27 ins. in the ground, for meander cor. of secs. 6 and 31, with brass cap mkd.</p> <div style="text-align: center;"> <p>1932</p> </div> <p>from which</p> <p>A cottonwood, 12 ins. diam., bears S. 81° 30' E., 102 lks. dist., mkd. T4S R6E S6 MC BT</p> <p>A cottonwood, 10 ins. diam., bears N. 1° 00' E., 90 lks. dist., mkd. T3S R6E S31 MC BT</p> <p>Land, level. Soil, sandy loam; 1st rate. Timber, cottonwood and mesquite; undergrowth, same with arrowweed.</p> <hr/> <p>Thence from the cor. of secs. 5, 6, 7 and 8. S. 89° 55' W., on a random line bet. secs. 6 and 7.</p> <p>19.99 The E. 1/16 sec. cor.</p> <p>40.00 No trace found of the 1/4 sec. cor. Set temp.</p> <p>60.00 No trace found of the W. 1/16 sec. cor. Set temp.</p> <p>79.17 The cor. of secs. 1, 6, 7 and 12 on the W. bdy. of the Tp., which is an iron post, 1 in. diam., firmly set flush with the surface and marked as described in the official record.</p> <p>Thence N. 89° 55' E., on a true line bet. secs. 6 and 7. Over level land, through dense undergrowth.</p> <p>.20 Fence, bears N. and S. and E. along line.</p> <p>19.14 At the proportional point</p> <p>Set an iron post, 3 ft. long, 1 in. diam., 27 ins. in the ground, with a washed rock, 5 x 3 x 2 ins., mkd. X, deposited at the base, for W. 1/16 sec. cor., with brass cap mkd.</p> <div style="text-align: center;"> <p>1932</p> </div> <p>19.18 Fence, bears N. and S.</p> <p>39.16 At the proportional point</p> <p>Set an iron post, 3 ft. long, 1 in. diam., 34 ins. in the ground, with a glass bottle deposited at the base, for 1/4 sec. cor., with brass cap mkd.</p> <div style="text-align: center;"> <p>1932</p> </div>
---------	--

Survey, Resurvey and Subdivision-of-section Lines,
T. 4 S.; R. 6 E.

chains.	Fence, bears N. and S. enter lane.
39.50	Fence, bears N. and S. leave lane, thence along fence in cultivated land.
52.00	Fence, bears N. and S.
59.18	The E. 1/16 sec. cor. bet. secs. 6 and 7, which is an iron post, 1 in. diam., firmly set flush with the surface and marked as described in the official record.
73.00	Fence, bears N. and S.
74.40	Fence, bears NW. and SE., leave cultivated land.
74.80	Descend bank, 5 ft. high, bears NW. and SE. Enter bottom land and cottonwood.
79.17	The cor. of secs. 5, 6, 7 and 8.
	Land, level. Soil, heavy loam; 1st rate. Timber; cottonwood; undergrowth, arrowweed and mesquite.
	Thence from the E. 1/16 sec. cor. bet. secs. 6 and 7. N. 0° 03' W., on the E. 1/16 sec. line of sec. 6. Over level land, cultivated, and along fence.
5.00	Fence, bears NW. and SE. Leave cultivated land and fence.
5.50	Descend bank, 4 ft. high, bears NW. and SE. Enter bottom land and scattering cottonwood and arrowweed.
7.15	Road, bears E. and W.
19.62	Record distance to old meander cor. No trace found. Set an iron post, 3 ft. long, 1 in. diam., 27 ins. in the ground, for special meander cor., with brass cap mkd.
	
	from which
	A cottonwood, 10 ins. diam., bears S. 82° 30' E., 64 lks. dist., mkd. S6 SMC BT
	S. prong cottonwood, 8 ins. diam., bears S. 87° 30' W., 20 lks. dist., mkd. S6 SMC BT
20.00	Set an iron post, 3 ft. long, 1 in. diam., 27 ins. in the ground, for SE. 1/16 sec. cor., with brass cap mkd.
	
	1932 from which
	A cottonwood, 8 ins. diam., bears S. 80° 45' E., 23 lks. dist., mkd. SE 1/16 S6 BT
	A cottonwood, 6 ins. diam., bears S. 62° 45' W., 21

Survey, Resurvey and Subdivision-of-section Lines,
T. 4 S., R. 6 E.

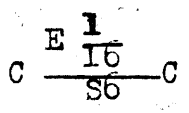
BOOK 3957

Chains.

lks. dist., mkd. SE 1/16 S6 BT

31.40 Descend bank, 1 1/2 ft. high and leave cottonwoods, bears NW. and SE.

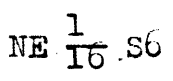
40.00 Set an iron post, 3 ft. long, 1 in. diam., 27 ins. in the ground, with a glass bottle deposited at the base, for center E. 1/16 sec. cor., with brass cap mkd.



1932

40.50 Descend bank, 3 ft. high, bears NW. and SE. Thence over low sandy bottom.

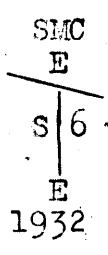
60.00 Set an iron post, 3 ft. long, 1 in. diam., 27 ins. in the ground, with a washed rock, 6 x 5 x 4 ins., mkd. X, deposited at the base, for NE. 1/16 sec. cor., with brass cap mkd.



1932

68.40 The left bank of the Gila River, 1 1/2 ft. high, sloping, bears NW. and SE.

Set an iron post, 3 ft. long, 1 in. diam., 27 ins. in the ground, with a washed rock, 6 x 4 x 3 ins., mkd. X, deposited at the base, for special meander cor.; with brass cap mkd.



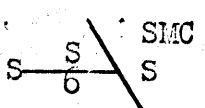
Thence from the SE. 1/16 sec. cor. of sec. 6.

East, on the E. and W. center line of the SE 1/4.

Over level land, through cottonwood.

13.70 The left bank of the Gila River, sloping, 5 ft. high, bears NW. and SE.

Set an iron post, 3 ft. long, 1 in. diam., 27 ins. in the ground, for special meander cor., with brass cap mkd.



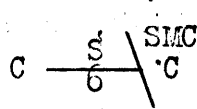
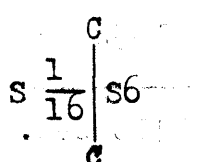
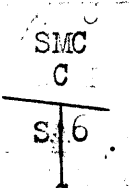
1932

from which

A cottonwood, 10 ins. diam., bears S. 2° 00' W., 66 lks. dist., mkd. S6 SMC BT

A cottonwood, 6 ins. diam., bears N. 76° 00' W., 176 lks. dist., mkd. S6 SMC BT

Survey, Resurvey and Subdivision-of-section Lines,
T. 4 S., R. 6 E.

Chains.	
	Thence from the center E. 1/16 sec. cor. of sec. 6. East, on the center line. Over level land.
.60	Descend bank, 3 ft. high, bears NW. and SE. Enter low sandy bottom.
4.30	The left bank of the Gila River, 5 ft. high, bears N. and S. Set an iron post, 3 ft. long, 1 in. diam., 27 ins. in the ground, with a glass bottle deposited at the base, for special meander cor., with brass cap mkd.
	 1932
	Thence from the 1/4 sec. cor. bet. secs. 6 and 7. N. 0° 03' W., on the N. and S. center line of sec. 6. Over level land, along W. side of lane.
6.20	Descend bank, 3 ft. high, bears NW. and SE. Enter bottom land, scattering cottonwood and undergrowth.
10.00	Leave lane, fences bear E. and W.
10.50	Road, bears E. and W.
18.75	Road, bears NW. and SE.
20.00	Point for center S. 1/16 sec. cor. No trace found. Set an iron post, 3 ft. long, 1 in. diam., 27 ins. in the ground, for center S. 1/16 sec. cor., with brass cap mkd.
	 1932
	from which
	A cottonwood, 10 ins. diam., bears S. 17° 45' E., 376 lks. dist., mkd. CS 1/16 S6 BT
	A cottonwood, 12 ins. diam., bears S. 6° 30' W., 252 lks. dist., mkd. CS 1/16 S6 BT
26.92	Record distance for old meander cor. No trace found. Set an iron post, 3 ft. long, 1 in. diam., 27 ins. in the ground, for special meander cor., with brass cap mkd.
	 1932
	from which
	A cottonwood, 8 ins. diam., bears N. 59° 30' E., 102 lks. dist., mkd. S6 SMC BT

Survey, Resurvey and Subdivision-of-section Lines,
T. 4 S., R. 6 E.

BOOK 3957

Chains.

A cottonwood, 14 ins. diam., bears S. 26° 00' E., 168 lks. dist., mkd. S6 SMC BT

40.00 Set an iron post, 3 ft. long, 1 in. diam., 27 ins. in the ground, for center 1/4 sec. cor., with brass cap mkd.

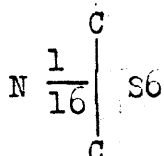
C 1/4 S6

1932 from which

A cottonwood, 6 ins. diam., bears S. 10° 00' E., 117 lks. dist., mkd. C 1/4 S6 BT

A cottonwood, 8 ins. diam., bears S. 38° 15' W., 156 lks. dist., mkd. C 1/4 S6 BT

60.00 Set an iron post, 3 ft. long, 1 in. diam., 27 ins. in the ground, for center N. 1/16 sec. cor., with brass cap mkd.



1932 from which

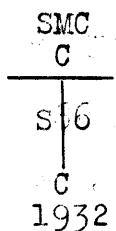
A cottonwood, 8 ins. diam., bears S. 4° 20' E., 274 lks. dist., mkd. CN 1/16 S6 BT

A cottonwood, 8 ins. diam., bears S. 23° 15' E., 387 lks. dist., mkd. CN 1/16 S6 BT

67.90 Descend bank, 2 ft. high, bears E. and W. Thence over low sandy bottom.

74.55 The left bank of the Gila River, 2 ft. high, bears E. and W.

Set an iron post, 3 ft. long, 1 in. diam., 27 ins. in the ground, with a glass bottle deposited at the base, for special meander cor., with brass cap mkd.



Thence from the W. 1/16 sec. cor. bet. secs. 6 and 7.

N. 0° 03' W., on the W. 1/16 sec. line of sec. 6.

Over level land, along fence.

.14 Fence corners, bear N., S., E. and W.

10.05 Fence, bears E. and W. Enter scattering mesquite.

11.40 Waste ditch, bears NW. and SE.

14.00 Descend bank, 3 ft. high, bears NW. and SE. Thence over bottom land and through scattering undergrowth.

15.60 Fence, bears NW. and SE.

15.75 Road, bears NW. and SE.

Survey, Resurvey and Subdivision-of-section Lines,
T. 4 S., R. 6 E.

chains.

20.00 Point for old SW. 1/16 sec. cor. No trace found.

Set an iron post, 3 ft. long, 1 in. diam., 27 ins. in the ground, with a washed rock, 5 x 2 x 2 ins., mkd. X, deposited at the base, for SW. 1/16 sec. cor., with brass cap mkd.

SW 1/16 S6

1932

30.54 Record distance for old meander cor. No trace found.

Set an iron post, 3 ft. long, 1 in. diam., 27 ins. in the ground, with a washed rock, 7 x 5 x 2 ins., mkd. X, deposited at the base, for special meander cor., with brass cap mkd.

SMC
W
—
S 6
|
W
1932

40.00 Set an iron post, 3 ft. long, 1 in. diam., 27 ins. in the ground, with a washed rock, 5 x 3 x 2 ins., mkd. X, deposited at the base, for center W. 1/16 sec. cor., with brass cap mkd.

W 1/16
C — S6 — C

1932

60.00 Set an iron post, 3 ft. long, 1 in. diam., 27 ins. in the ground, with a glass bottle deposited at the base, for NW. 1/16 sec. cor., with brass cap mkd.

NW 1/16 S6

1932

63.80 Descend bank, 2 ft. high, bears NW. and SE.

67.60 Descend sloping bank, 3 ft. high, bears NW. and SE. Thence over low sandy bottom.

74.80 The left bank of the Gila River, 3 ft. high, bears E. and W.

Set an iron post, 3 ft. long, 1 in. diam., 27 ins. in the ground, with a washed rock, 6 x 4 x 2 ins., mkd. X, deposited at the base, for special meander cor., with brass cap mkd.

SMC
W
—
S 6
|
W
1932

Survey, Resurvey and Subdivision-of-section Lines,
T. 4 S., R. 6 E.

BOOK 3957

Chains.

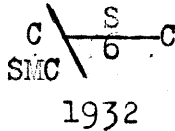
Thence from the 1/4 sec. cor. bet. secs. 5 and 6.

West, on the E. and W. center line of sec. 6.

Over level sandy land, through scattering cottonwood
saplings, tamerisk and arrowweed.

12.80 The right bank of the Gila River, low and sloping, bears
NW. and SE.

Set an iron post, 3 ft. long, 1 in. diam., 27 ins. in
the ground, with a washed rock, 5 x 4 x 3 ins., mkd.
X, deposited at the base, for special meander cor.,
with brass cap mkd.



Thence from the N. 1/16 sec. cor., bet. secs. 5 and 6.

West, on the E. and W. center line of the NE 1/4 of sec. 6.

Over level bottom land, through scattering cottonwood
and undergrowth.

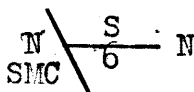
4.65 Road, bears NW. and SE.

5.50 Descend bank, 3 ft. high, bears NW. and SE. Thence over
low sandy bottom.

7.40 Dim road, bears N. and S.

7.80 The right bank of the Gila River, 3 ft. high, vertical,
bears NW. and SE.

Set an iron post, 3 ft. long, 1 in. diam., 27 ins. in
the ground, for special meander cor., with brass cap
mkd.



1932 from which

A cottonwood, 8 ins. diam., bears N. 38° 30' E., 233
lks. dist., mkd. S6 SMC BT

A cottonwood, 12 ins. diam., bears S. 88° 30' E., 299
lks. dist., mkd. S6 SMC BT

Thence from the E. 1/16 sec. cor. bet. secs. 6 and 31 on
the N. bdy. of the Tp.

S. 0° 03' E., on the N. and S. center line of the NE 1/4 of
sec. 6.

Over level bottom land, through scattering cottonwood and
undergrowth.

1.10 Road, bears NW. and SE.

3.80 Descend vertical bank, 5 ft. high, bears E. and W. Enter
low sandy bottom.

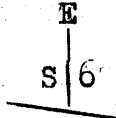
5.80 The right bank of the Gila River, 3 ft. high, bears NW.

Survey, Resurvey and Subdivision of section Lines,
T. 4 S., R. 6 E.

chains.

and SE.

Set an iron post, 3 ft. long, 1 in. diam., 27 ins. in the ground, for special meander cor., with brass cap mkd.



E
SMC
1932

from which

A cottonwood, 20 ins. diam., bears N. 34° 45' E., 211 lks. dist., mkd. S6 SMC BT

A cottonwood, 16 ins. diam., bears N. 22° 15' W., 234 lks. dist., mkd. S6 SMC BT

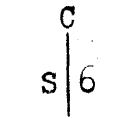
Thence from the 1/4 sec. cor. bet. secs. 6 and 31 on the N. bdy. of the Tp.

S. 0° 03' E., on the N. and S. center line of sec. 6.

Over level bottom land, through cottonwood and undergrowth.

2.01 The right bank of the Gila River, vertical, 7 ft. high, bears E. and W.

Set an iron post, 3 ft. long, 1 in. diam., 28 ins. in the ground, for special meander cor., with brass cap mkd.



C
SMC
1932

from which

A cottonwood, 14 ins. diam., bears S. 71° 30' E., 59 lks. dist., mkd. S6 SMC BT

A cottonwood, 14 ins. diam., bears S. 81° 15' W., 17 lks. dist., mkd. S6 SMC BT.

Meanders of the right bank of Gila River, up stream.

I commence at the meander cor. for secs. 6 and 31 on the N. bdy. of the Tp.

Thence with meanders in sec. 6.

Over level bottom land, through scattering cottonwood and arrowweed, and along bank 4 ft. high.

- S. 70° 25' E., 3.12 chs.
- S. 83° 45' E., 5.14 "
- S. 87° 25' E., 9.27 " . To special meander cor. on N. and S. center line.
- N. 86° 45' E., 8.53 " . At 5.50 chs. descend bank, 2 ft. high; bears NE. Enter low bottom.
- S. 78° 04' E., 5.16 "
- S. 63° 15' E., 7.20 " . To special meander cor. on the E. 1/16 sec. line.
- S. 60° 26' E., 5.97 "
- S. 53° 00' E., 9.11 " . Bank, 5 ft. high.
- S. 2° 15' W., 5.81 " . To special meander cor. on N. 1/16 sec. line.
- S. 14° 55' W., 7.83 " . At 1.40 chs. dim road, bears NE. and SW.
At 2.00 chs. descend bank, 2 ft. high, bears N. and S.
- S. 27° 00' W., 7.51 "
- S. 4° 30' E., 5.74 " . To special meander cor. on the E. and W. center line.
- S. 16° 00' E., 11.26 " . Bank 1 ft. high.
- S. 43° 40' E., 6.84 " . End of course opposite the lower end of a high bar in river.
- N. 75° 45' E., 5.15 " . To the meander cor. for secs. 5 and 6.

Land, level.
Soil, sandy and sandy loam; 1st and 3rd rates.
Timber, cottonwood; undergrowth; arrowweed.

Thence in sec. 5.

Over level land, through scattering undergrowth.

- S. 83° 49' E., 4.01 chs. Bank, 3 ft. high.
- S. 66° 45' E., 6.83 "
- S. 77° 08' E., 9.92 " . At 9.00 chs. road, bears N. and S.
To the special meander cor. on the W. 1/16 sec. line.
- S. 76° 30' E., 8.93 "
- S. 69° 50' E., 12.03 " . To the special meander cor. on the N. and S. center line.
- S. 63° 30' E., 11.42 "
- S. 48° 12' E., 13.23 " . To the meander cor. for secs. 5 and 8.

Land, level.
Soil, sandy and silt loam; 1st and 3rd rates.
No timber; undergrowth, arrowweed.

Meanders; T. 4 S.; R. 6 E.

Meanders of the right bank of Gila River, up stream.

Thence in sec. 8.

Over level land, through undergrowth.

S. 55° 08' E., 8.41 chs. Bank, 2 ft. high.
N. 88° 48' E., 13.00 " . To the meander cor. for secs.
8 and 9.

Land, level.

Soil, sandy; 3rd rate.

No timber; undergrowth, scattering arrowweed and cotton-wood saplings.

Thence in sec. 9.

Over level bottom land, through scattering undergrowth.

N. 80° 56' E., 17.44 chs. At 12.50 chs. road, bears N. and S.
15.30 chs. ascend bank, 5 ft. high.
N. 89° 30' E., 16.74 " . At 16.00 chs. descend bank, 8 ft. high, bears E. Transmission line, bears NE. and SW.
S. 44° 39' E., 8.93 " . To special meander cor. on N. and S. center line.
S. 32° 10' E., 1.59 " . To auxillary meander cor.
S. 34° 09' E., 4.08 " . Bank 3 ft. high.
S. 28° 30' E., 7.98 " . To the special meander cor. on the N. 1|16 sec. line.
S. 18° 45' E., 9.84 " .
S. 21° 09' E., 11.47 " . To the special meander cor. on the E. and W. center line.
S. 24° 07' E., 14.68 " .
S. 36° 12' E., 8.15 " . At 6.80 chs. road, bears NE. and SW.
To the special meander cor. on the S. 1|16 sec. line.
S. 25° 58' E., 8.70 " . Bank 2 ft. high.
S. 40° 30' E., 6.96 " .
S. 76° 15' E., 6.36 " . To the meander cor. for secs. 9 and 10.

Land, level.

Soil, sandy and silt loam; 1st and 3rd rates.

No timber; undergrowth, cottonwood and arrowweed.

Thence in sec. 10.

Over level bottom land, through scattering cottonwood and undergrowth.

S. 71° 36' E., 10.71 chs. At 3.25 a bank 2 ft. high, bears NW.
N. 70° 00' E., 5.03 " .
N. 32° 05' E., 9.43 " . To the special meander cor. on the W. 1|16 sec. line.
N. 56° 00' E., 5.12 " . Bank 5 ft. high.
N. 82° 15' E., 9.36 " . Enter cottonwood timber, bears NW. from end of course.
N. 72° 15' E., 6.69 " . To special meander cor. on the N. and S. center line.
N. 73° 15' E., 11.72 " . At 10.00 chs. a bank 4 ft. high bears E. Leave timber, bears E.
S. 68° 30' E., 9.43 " . To the special meander cor. on the E. 1|16 sec. line.
S. 72° 11' E., 21.04 " . To the meander cor. for secs. 10 and 11.

Land, level.

Meanders, T. 4 S., R. 6 E.

Soil, sandy and silt loam; 1st and 3rd rates.
Timber, cottonwood; undergrowth, arrowweed.

Thence in sec. 11.

Over level bottom land, through scattering cottonwood and undergrowth.

- S. 68° 20' E., 5.83 chs. Bank 3 ft. high.
- N. 84° 00' E., 4.89 " "
- S. 82° 00' E., 9.88 " . To the special meander cor. on the W. 1/16 sec. line.
- S. 82° 00' E., 8.55 " "
- N. 62° 30' E., 6.52 " "
- N. 86° 00' E., 5.75 " . To the special meander cor. on the N. and S. center line.
- S. 77° 55' E., 10.32 " . At 0.50 chs. road, bears N. and S.
- S. 81° 30' E., 5.90 " "
- S. 68° 07' E., 4.40 " . To the special meander cor. on the E. 1/16 sec. line.
- S. 61° 04' E., 4.94 " "
- S. 55° 37' E., 5.98 " . To the meander cor. for secs. 11 and 14.

Land, level.
Soil, sandy and silt loam; 1st and 3rd rates.
Timber, cottonwood; undergrowth, arrowweed and tamerisk.

Thence in sec. 14.

Over level bottom land, through scattering cottonwood and undergrowth.

- S. 44° 27' E., 6.08 chs. At end of course descend bank, 5 ft. high, bears E. and enter dense undergrowth.
- S. 39° 19' E., 10.16 " . To the meander cor. for secs. 13 and 14.

Land, level.
Soil, silt loam and sandy; 1st and 3rd rates.
Timber, cottonwood; undergrowth, arrowweed and tamerisk.

Meanders of the left bank of Gila River, up stream.

I commence at the meander cor. bet. secs. 1 and 6 on the W. bdy. of T. 4 S., R. 6 E., heretofore described.

Thence with meanders in sec. 6.

Over level sandy bottom land, through undergrowth.

- N. 89° 45' E., 11.38 chs.
- S. 81° 06' E., 7.87 " . To the special meander cor. on the W. 1/16 sec. line.
- S. 88° 47' E., 9.46 " . At 0.90 chs. Road, bears N. and SE.
- N. 89° 45' E., 10.59 " . To the special meander cor. on the N. and S. center line.
- N. 89° 30' E., 9.40 " "
- S. 70° 45' E., 6.00 " "
- S. 49° 00' E., 6.54 " . To the special meander cor. on the E. 1/16 sec. line.
- S. 43° 30' E., 10.29 " "
- S. 0° 30' W., 6.12 " "

Meanders, T. 4 S., R. 6 E.

Meanders of the left bank of Gila River, up stream.

S. 19° 00' W., 9.13 chs. At 8.20 chs. road, bears NE.
and SW.
S. 2° 26' E., 6.19 chs. To the special meander cor. on
the E. and W. center line.
S. 10° 15' E., 6.65 " . At end of course enter large
cottonwoods. Bank 5 ft. high.
S. 23° 00' E., 10.08 " .
S. 46° 00' E., 6.01 " . To the special meander cor. on
the S. 1|16 sec. line.
S. 44° 30' E., 2.29 " .
S. 28° 30' E., 4.43 " . Bank 6 ft. high.
S. 9° 06' E., 3.80 " .
S. 53° 30' E., 2.49 " . To the meander cor. for secs.
5 and 6.

Land, level.

Soil, sandy loam and sandy; 1st and 3rd rates.
Timber, cottonwood; undergrowth, arrowweed.

Thence in sec. 5.

Over level land, through undergrowth.

S. 75° 20' E., 4.07 chs.
N. 86° 00' E., 9.03 " . At 3.00 chs. descend bank, bear
SE. enter low sandy bottom.
N. 79° 35' E., 7.23 " . At 2.50 chs. road, bears N.
and S.
At 0.30 chs. road, bears N.
and S.
To the special meander cor. on
the W. 1|16 sec. line.
N. 86° 30' E., 15.44 " . End of course opposite upper
end of high bar in river.
S. 29° 00' E., 9.43 " . To the special meander cor. on
the N. and S. center line.
S. 58° 00' E., 5.28 " . To the meander cor. of secs.
5 and 8.

Land, level.

Soil, sandy; 3rd rate.
No timber; undergrowth, arrowweed.

Thence in sec. 8.

Over low sandy bottom land, through undergrowth.

S. 63° 11' E., 7.65 chs. Bank 1 ft. high.
S. 68° 30' E., 9.25 " . To special meander cor. on the
E. 1|16 sec. line.
S. 68° 00' E., 9.42 " . Bank 4 ft. high.
N. 85° 12' E., 11.32 " . To the meander cor. for secs.
8 and 9.

Land, level.

Soil, sandy; 1st and 3rd rates.
No timber; undergrowth, arrowweed and cottonwood saplings.

Thence in sec. 9.

Over level land, through undergrowth.

N. 76° 00' E., 11.72 chs. Bank 3 ft. high.
N. 86° 39' E., 8.58 " . At 2.60 chs. road, bears NW.
and SE.
To the special meander cor. on
the W. 1|16 sec. line.

Meanders, T. 4 S., R. 6 E.

Meanders of the left bank of Gila River, up stream.

S. 77° 45' E., 15.39 chs. Bank 3 ft. high.
 N. 77° 15' E., 5.01 " " To the special meander cor. on
 the E. 1/16 sec. line.
 S. 70° 39' E., 21.21 " " At 15.00 chs. enter scattering
 cottonwood, bear SE.
 To the meander cor. for secs.
 10 and 11.

Land, level.

Soil, sandy silt; 1st rate.

Timber, cottonwood; undergrowth, arrowweed and tamerisk.

Thence in sec. 11.

Over level land, through scattering cottonwood and dense undergrowth.

N. 84° 15' E., 20.03 chs. At 0.50 chs. descend bank, 1½
 ft. high and enter low sandy
 bottom, scattering undergrowth.
 To the special meander cor. on
 the W. 1/16 sec. line.
 S. 74° 18' E., 5.03 " " Bank 3 ft. high.
 N. 83° 10' E., 14.76 " " To the special meander cor. on
 the N. and S. center line.
 S. 76° 30' E., 3.20 " "
 S. 50° 30' E., 7.66 " " At 5.30 chs. road, bears NW.
 and SE.
 To the meander cor. for secs.
 11 and 14.

Land, level.

Soil, sandy; 3rd rate.

Timber, cottonwood; undergrowth; arrowweed and tamerisk.

Thence in sec. 14.

Over level land, through scattering undergrowth.

S. 72° 15' E., 11.44 chs. To the special meander cor. on
 the E. 1/16 sec. line.
 S. 60° 45' E., 9.10 " " Through dense undergrowth.
 S. 28° 45' E., 12.06 " " Bank 4 ft. high.
 S. 35° 45' E., 7.43 " " Bank 10 ft. high and enter
 mesquite.
 S. 32° 30' E., 3.55 " " To the meander cor. for secs.
 13 and 14.

Land, level.

Soil, sandy and dark loam; 1st and 3rd rates.

Timber, mesquite; undergrowth, arrowweed and tamerisk.

FINAL TEST OF SOLAR ATTACHMENT.

November 14, 1932; At camp near the cor. of secs. 5,
 6, 7 and 8, at 8h 00m a.m., app. t., I set off 33° 07'
 N. on the lat. arc; 18° 15' S. on the decl. arc; and
 orient the instrument with the solar; the line of sight
 agrees with the meridian established by Polaris obser-
 vation.

At 3h 00m p. m., app. t., I set off 33° 07' N. on the
 lat arc; 18° 20' S. on the decl. arc; and repeat the
 test of the solar; the line of sight agrees with the
 meridian established by Polaris observation.

November 14, 1932.

T. 4 S., R. 0 E.

BOOK 3957

GENERAL DESCRIPTION.

The bottom land along the Gila River covered by the foregoing extension survey is level and practically all made soil deposited during heavy overflows in the past. Slightly back from the present bed of the river the soil is a silt loam mixed with more or less sand and capable of producing anything that will grow in this latitude. Adjacent to the river bed the soil is light and sandy.

A fair cover of cottonwood is found in large groves or clumps on the higher levels where protected from high waters. Tamerisk and arrowweed predominate as undergrowth and is very dense in certain localities.

(64)

OK 3957

CERTIFICATE OF UNITED STATES SURVEYOR.

Cadastral Engineer,

I, Francis E. Joy, U. S. Surveyor, hereby certify upon honor that, in pursuance

of special instructions received from the District Cadastral Engineer for Arizona

bearing date of the 4th day of April, 1932, I have well, faithfully, and truly

in my own proper person, and in strict conformity with said instructions, the Manual of Surveying Instruc-

tions, and the laws of the United States, surveyed all those parts or portions of ~~the~~ ^{independently}

resurveyed and extended lines subdividing omitted land bordering Gila River, and the subdivision of sections,

Township 4 South, Range 6 East,

of the Gila and Salt

River Meridian, in the State of Arizona, which are represented in

the foregoing field notes as having been executed by me, and under my direction; and that all the corners of

said survey have been established and perpetuated in strict accordance with the Manual of Surveying Instruc-

tions, and the special written instructions of the District Cadastral Engineer for Arizona

and in the specific manner described in the field notes, and that the foregoing are the original field notes of such survey.

Phoenix, Arizona, December 31, 1932.

Francis E. Joy, U. S. Cadastral Engineer.

APPROVAL.

OFFICE OF U. S. SUPERVISOR OF SURVEYS,

Denver, Colorado, MAR 23 1933, 19

The foregoing field notes of the ~~survey of~~ independent resurvey and extension of lines subdividing omitted land bordering Gila River, and the subdivision of sections, Township 4 South, Range 6 East, of the Gila and Salt River Meridian, in the State of Arizona,

executed by Francis E. Joy, U.S. Cadastral Engineer,

under his special instructions dated April 4, 1932, 19, having been critically examined, and the necessary corrections and explanations made, the said field notes, and the surveys they describe, are hereby approved.

U. S. Supervisor of Surveys.

I certify that the foregoing transcript of the field notes of the above described surveys in

has been correctly copied from the original notes on file in this office.

U. S. Supervisor of Surveys.