

Book C.

BOOK 3962

FIELD NOTES

OF THE SURVEY OF THE

South boundary;

Resurvey of the

East, North and West boundaries

and

Survey of the subdivisional lines of

Township 7 South, Range 10 West.

Of the Gila and Salt River Base and Meridian,

In the State of Arizona

EXECUTED BY

Benjamin J. Kinsey, U.S. Surveyor

In the capacity of U. S. Surveyor, under Special Instructions dated October 1, 1931, issued by the District Cadastral Engineer to govern surveys included in Group No. 170, which were approved by the Commissioner of the General Land Office, November 12, 1931, and Assignment Instructions dated November 17, 1931.

Survey commenced February 14, 1932.

Survey completed March 4, 1932.

3962

3962

1A

BOOK 3962

INDEX DIAGRAM.

Township 7 South, Range 10 West.

10 17		10 16		11 15		11 14		11 13		11 12		
20	6	72	5	59	4	52	3	44	2	36	1	4
26												5
	71		70		59		51		43		35½	
19												4
24	7	69	8	58	9	50	10	43	11	35½	12	6
	68		67		58		50		42		35	
19												3
23	18	67	17	57	16	49	15	41	14	35	18	7
	66		65		56		48		41		34½	
19												3
22	19	64	20	56	21	48	22	40	23	34	24	7
	64		63		55		47		40		33	
19												3
21	30	63	29	54	28	46	27	39	26	33	25	8
	62		61		54		46		38		32	
18												3
20	31	60	32	53	33	45	34	37	35	31	36	9
	30		30		29		28		27		27	

The surveys herein described were executed with Buff transit No. 16,724. The instrument is equipped with a full vertical circle and Smith solar attachment, and otherwise conforms to the standard requirements of the General Land Office. The instrument was examined and approved by the District Cadastral Engineer of Arizona and California on November, 17, 1931, conditional upon satisfactory field tests.

February 13, 1932; at station in the N.E. $\frac{1}{4}$ of sec. 26, T. 7 S., R. 10 W., G. and S.R. B. and M., Arizona, in latitude $32^{\circ} 47\frac{1}{2}'$ N., and approximate longitude $113^{\circ} 15'$ W. examine the adjustments of the transit and find no existing errors; then to test the workings of the solar apparatus, proceed as follows:

At 10h. 01m., p.m., l.m.t., observe Polaris at western elongation, making four observations, two each with the telescope in direct and reversed positions and marking the mean point in the line thus determined by a tack set in a peg, driven firmly in the ground about 5 chs. N.

Azimuth of Polaris at western elongation: $1^{\circ} 15' 30''$.

February 14, 1932: at station in the N.E. $\frac{1}{4}$ of sec. 26, T. 7 S., R. 10 W., lay off the azimuth of Polaris $1^{\circ} 15' 30''$ to the east and mark the meridian thus determined by a tack set in top of a peg, driven firmly in the ground about 5 chs. N.

At 9h. 00m., a.m., app.t., set off $32^{\circ} 47' 30''$ N., on lat arc, $13^{\circ} 14'$ S. on decl. arc and determine a meridian with the solar which agrees with the true meridian.

At 12h. 00m., app. noon, with lat. arc unchanged, observe the sun on the meridian; the resultant reading of the declination arc is $13^{\circ} 12'$ S., which agrees with the computed declination of the sun.

At 3h. 00m., p.m., with lat. arc unchanged, set off $13^{\circ} 09'$ S., on the declination arc and determine a meridian with the solar which agrees with the true meridian.

As all of the observations taken during the usual hours of solar work agree within 1' of the true meridian conclude that the instrument is in a satisfactory state of adjustment.

Unless otherwise specified all azimuth determinations are accomplished with the solar attachment except the special observation upon Polaris for meridian, upon which to test the solar apparatus.

The measurements are made on the slope, the vertical angle determined and the slope measurements properly reduced to horizontal values.

All measurements are made with a Lufkin steel tape 5 chs. in length, compared with a Lufkin standard and found correct.

Observation for Latitude.

February, 18, 1932; at same station as described on page
hereof, make an altitude observation upon Polaris
for latitude.

Hour Angle Method.

Local mean time of observation : 9h. 43m., p.m.
Mean observed vertical angle : $32^{\circ} 49' 00''$
Reduced latitude : $32^{\circ} 46' 00''$ N.

Chains

The east bdy. of T. 7 S., R. 10 W., was surveyed by Louis Wolfley, U.S.D.S. in 1893, who established corners thereon with a common reference to areas on both sides of the line.

The following notes describe a resurvey of the entire line, all corners reestablished thereon retaining their original area reference.

Retracement for Resurvey.

From the cor. of Ts. 7 and 8 S., Rs. 9 and 10 W., hereinafter described.

North, on a random line, on E. bdy. of sec. 36, $S\frac{1}{2}$.

40.04 Fall 4 lks. E. of the original $\frac{1}{4}$ sec. cor. of secs. 31 and 36.

True course and dist. is S. $0^{\circ} 03'$ E., 40.04 chs.

Thence, from cor.,

North, on a random line, on E. bdy. of sec. 36, $N\frac{1}{2}$.

40.04 Fall 7 lks. W. of the original cor. of secs. 25, 30, 31, and 36.

True course and dist. is S. $0^{\circ} 06'$ W., 40.04 chs.

Thence from cor.,

North, on a random line, on E. bdy. of sec. 25, $S\frac{1}{2}$.

40.00 Fall 24 lks. E. of the original $\frac{1}{4}$ sec. cor. of secs. 25 and 30.

True course and dist. is S. $0^{\circ} 21'$ E., 40.00 chs.

Thence from cor.,

North, on a random line, on E. bdy. of sec. 25, $N\frac{1}{2}$.

40.00 Fall 12 lks. W. of the original cor. of secs. 19, 24, 25 and 30.

True course and dist. is S. $0^{\circ} 10'$ W., 40.00 chs.

Thence from cor.,

North, on a random line, on E. bdy. of sec. 24, $S\frac{1}{2}$.

40.00 Fall 23 lks. E. of the original $\frac{1}{4}$ sec. cor. of secs. 19 and 24.

True course and dist. is S. $0^{\circ} 20'$ E., 40.00 chs.

Thence from cor.,

North, on a random line, on E. bdy. of sec. 24, $N\frac{1}{2}$.

40.14 Fall 88 lks. E. of the original cor. of secs. 13, 18, 19, and 24.

True course and dist. is S. $1^{\circ} 16'$ E., 40.15 chs.

Thence from cor.,

North, on a random line, on E. bdy. of sec. 13, $S\frac{1}{2}$.

40.03 Fall 59 lks. W. of the original $\frac{1}{4}$ sec. cor. of secs. 13 and 18.

Resurvey of the East Bdy. of T. 7 S., R. 10 W.

Chains

True course and dist. is S. 0° 51' W., 40.03 chs.

Thence, from cor.,

North, on a random line, on E. bdy. of sec. 13, N $\frac{1}{2}$.

40.02 Fall 15 lks. E. of the original cor. of secs. 7, 12, 13, and 18.

True course and dist. is S. 0° 13' E., 40.02 chs.

Thence from cor.,

North, on a random line, on E. bdy. of sec. 12.

40.00 Fall 16 lks. E. of the original $\frac{1}{4}$ sec. cor. of secs. 7 and 12.

True course and dist. is S. 0° 14' E., 40.00 chs.

Thence, from cor.,

North, on a random line, on E. bdy. of sec. 12, N $\frac{1}{2}$.

40.02 Intersect the original cor. of secs: 1, 6, 7, and 12.

True course and dist. is South, 40.02 chs.

Thence from cor.,

North, on a random line, on E. bdy. of sec. 1, S $\frac{1}{2}$.

40.00 Fall 11 lks. W. of the original $\frac{1}{4}$ sec. cor. of secs. 1 and 6.

True course and dist. is S. 0° 09' W., 40.00 chs.

Thence, from cor.,

North, on a random line, on E. bdy. of sec. 1, N $\frac{1}{2}$.

39.64 Fall 58 lks. W. of the cor. of Ts. 6 and 7 S., Rs. 9 and 10 W.

True course and dist. is S. 0° 50' W., 39.64 chs.

Resurvey.

The cor. of Ts. 6 and 7 S., Rs. 9 and 10 W., reestablished by Louis Wolfley, U.S.D.S., in 1892 is a malapai stone 6 x 8 x 12 ins. above ground, firmly set, chisel markings faintly visible, but illegible. The wooden post of record is gone. From corner, the original bearing trees

A palo fierra, 8 ins. in diam., bears N. 63° W., 110 lks. dist. BT still visible on stump.

An ironwood, 6 ins. diam., bears S. 31 $\frac{1}{2}$ ° E., 100 lks. dist., marked T Vll S, other marks illegible.

Reestablish this corner monument by setting an iron post 3 ft. long, 3 ins. diam., 18 ins. in the ground to bedrock, deposit a stone marked with a cross (X) at

Chains

base of post, in a mound of stone to top, for the cor. of Townships 6 and 7 South, Ranges 9 and 10 West, with brass cap marked

T 6 S	
R 10 W	R 9 W
S 36	S 31
S 1	S 6

T 7 S
1932

Thence,

S. 0° 50' W., on true line, on E. bdy. of sec. 1, N $\frac{1}{2}$.

Over rolling land, through scattering undergrowth.

- 1.85 Wire fence, bears N. 43° E. and S. 43° W:
- 3.10 Telephone and telegraph lines bears N. 43° E. and S. 43° W.
- 4.10 Southern Pacific Ry. track, bears bears N. 43° E. and S. 43° W.
- 5.00 Telephone and telegraph lines bears N. 43° E. and S. 43° W.
- 6.27 Wire fence, bears N. 43° E. and S. 43° W.
- 39.64 Intersect the original $\frac{1}{4}$ sec. cor. of secs. 1 and 6, which is a wooden post 4 x 4 x 48 ins. long, squared and marked $\frac{1}{4}$ on W. face, loosely set in a mound of stone.

Reconstruct this cor. monument by setting an iron post 3 ft. long, 1 in. diam., 6 ins. in the ground to bedrock, alongside cor. post, deposit a stone marked with a cross (X) at base of post, in a mound of stone to top, for the $\frac{1}{4}$ sec. cor., with brass cap marked

$\frac{1}{4}$	
S 1	S 6
1932	

Thence,

S. 0° 09' W., on true line, on E. bdy. of sec. 1, S $\frac{1}{2}$.

- 40.00 Intersect the original cor. of secs. 1, 6, 7, and 12, which is a mound of stone, 5 ft. base, 2 ft. high, in center of which find small pieces of scribed wood.

Reconstruct this cor. monument by setting an iron post 3 ft. long, 2 ins. diam., 6 ins. in the ground to bedrock, in center of original mound, deposit a stone marked with a cross (X) at base of post, in a mound of stone to top, for the corner of secs. 1, 6, 7, and 12, with brass cap marked

T 7 S	
R 10 W	R 9 W
S 1	S 6
S 12	S 7
1932	

Resurvey of the East Bdy. of T. 7 S., R. 10 W.

Chains

Land, rolling.
Soil, rocky 4th. rate.
Timber, none.
Undergrowth, greasewood, sagebrush, sahuaro and cacti.

Thence,

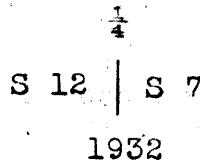
South, on true line, on E. bdy. of sec. 12, N $\frac{1}{2}$.

Over rolling land, through scattering undergrowth.

23.80 Rocky wash, 20 lks. wide, 3 ft. deep, course S.W.

40.02 Intersect the original $\frac{1}{4}$ sec. cor. of secs. 7 and 12, which is a mound of stone 5 ft. base, 2 ft. high, in center of which find the remains of the original cor. post, in many small pieces some of which retain scribe markings.

Reconstruct this cor. monument by setting an iron post 3 ft. long, 1 in. diam., 6 ins. in the ground to bed-rock, in center of original mound, deposit a stone marked with a cross (X) at base of post, in a mound of stone to top, for the $\frac{1}{4}$ sec. cor., with brass cap marked



Thence,


S. 0° 14' E., on true line, on E. bdy. of sec. 12, S $\frac{1}{2}$.

17.50 Wash, 15 lks. wide, 3 ft. deep, course S.W.

34.00 Road, bears N.E. and S.W., from Sentinel, Ariz. to Eagle Tanks watering hole.

40.00 Intersect the original cor. of secs. 7, 12, 13, and 18, which is a mound of stone 6 ft. base, 2 ft. high, in center of which find remains of the original cor. post, consisting of many small pieces of wood, some of which retain scribe marks.

Reconstruct this cor. monument by setting an iron post 3 ft. long, 2 ins. diam., 27 ins. in the ground, in center of original mound; with brass cap marked



1932

Raise a mound of stone 4 ft. base, 2 ft. high W. of corner.

Land, rolling and broken.
Soil, rocky 4th. rate.
Timber, thinly scattered paloverde, ironwood.
Undergrowth, greasewood, sagebrush, cacti and sahuaro.

Resurvey of the East Bdy. of T. 7 S., R. 10 W.

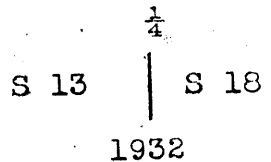
Chains

S. 0° 13' E., on true line, on E. bdy. of sec. 13.
Over rolling land, through scattering undergrowth.

7.40 Wash, 30 lks. wide, 4 ft. deep, course W.

40.02 Intersect the original $\frac{1}{4}$ sec. cor. of secs. 13 and 18, which is a mound of stone 5 ft. base, 2 ft. high, in center of which find remains of the original cor. post, consisting of many small pieces of wood, some of which still retain scribe marks.

Reconstruct this cor. monument by setting an iron post 3 ft. long, 1 in. diam., 12 ins. in the ground to bedrock, deposit a stone marked with a cross (X) at base of post, in center of original mound, in a mound of stone to top, for the $\frac{1}{4}$ sec. cor., with brass cap marked

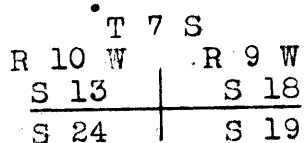


Thence,

S. 0° 51' W., on true line, on E. bdy. of sec. 13.

40.03 Intersect the original cor. of secs. 13, 18, 19, and 24, which is a wooden post 4 ins. square, 4 ft. long, loosely set in a mound of stone, marked but same is illegible.

Reconstruct this corner monument by setting an iron post 3 ft. long, 2 ins. diam., 27 ins. in the ground in center of original mound, alongside post cor., for cor. of secs. 13, 18, 19, and 24, with brass cap marked



1932

Raise a mound of stone 4 ft. base, 2 ft. high W. of cor.

Land, rolling.

Soil, rocky 4th. rate.

Timber, thinly scattered paloverde and ironwood.

Undergrowth, greasewood, cacti, sahuaro, and sagebrush.

Thence,

S. 1° 16' E., on true line, on E. bdy. of sec. 24, $N\frac{1}{2}$.

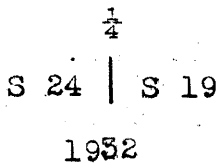
Over rolling land, through scattering undergrowth.

40.15 Intersect the original $\frac{1}{4}$ sec. cor. of secs. 19 and 24, which is a wooden post 3 ins. square, 4 ft. long, loosely set in a mound of stone, marked $\frac{1}{4}$ on W. face.

Resurvey of the East Bdy. of T. 7 S., R. 10 W.

Chains

Reconstruct this cor. monument by setting an iron post 3 ft. long, 1 in. diam., 10 ins. in the ground to bedrock, alongside original cor. post, deposit a stone marked with a cross (X) at base of post, in a mound of stone to top, for the 1/4 sec. cor., with brass cap marked...



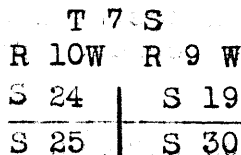
Thence,

S. 0° 20' E., on true line, on E. bdy. of sec. 24, S 1/2.

36.00 Wash, 10 lks. wide, 2 ft. deep, course S.W.

40.00 Intersect the original cor. of secs. 19, 24, 25 and 30, which is a mound of earth and pits N., S., E., and W. of cor. point. The record post corner is gone but hole left by same remains.

Reconstruct this corner monument by setting an iron post 3 ft. long, 2 ins. diam., 26 ins. in the ground in original cor. post hole, for cor. of secs. 19, 24, 25, and 30, with brass cap marked



1932

Raise a mound of stone 4 ft. base, 2 ft. high W. of corner.

Land, rolling.

Soil, stony 4th. rate.

Timber, none.

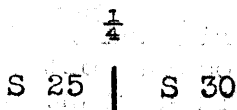
Undergrowth, greasewood, cacti, sagebrush, and sahuaro.

S. 0° 10' W., on true line, on E. bdy. of sec. 25, N 1/2.

Over rolling land, through scattering undergrowth.

40.00 Intersect the original 1/4 sec. cor. of secs. 25 and 30, which is an old mound of earth, with pits N., S., E., and W. of cor. The remains of the original corner post in many pieces is scattered about the earth mound, some pieces of which still retain scribe marks.

Reconstruct this corner monument by setting an iron post 3 ft. long, 1 in. diam., 26 ins. in the ground, in center of old earth mound, for the 1/4 sec. cor. with brass cap marked



1933

Dig pits 18 x 18 x 12 ins. N. and S. of cor. 3 ft. dist.

Resurvey of the East Bdy. of T. 7 S., R. 10 W.

Chains

Thence,

S.0° 21' E., on true line, on E. bdy. of sec. 25, S $\frac{1}{2}$.

40.00 Intersect the original corner of secs. 25, 30, 31, and 36, which is a wooden post 3 ins. square, 3 ft. long, lying on top of mound of earth, with pits N., S., E., and W. of cor., the post corner is badly rotted but scribe marks are still visible though illegible.

Reconstruct this corner monument by setting an iron post 3 ft. long, 2 ins. diam., 20 ins. in the ground to bedrock, alongside the original corner post in center of old mound of earth, deposit a stone marked with a cross (X) at base of post, in a mound of stone to top, for the cor. of secs. 25, 30, 31, and 36, with brass cap marked

T 7 S	
R 10 W	R 9 W
S 25	S 30
S 36	S 31

1932

Land, rolling.

Soil, rocky 4th. rate.

Timber, thinly scattered paloverde and ironwood.

Undergrowth, greasewood, cacti, sahuaro and sagebrush.

S. 0° 06' W., on true line, on E. bdy. of sec. 36, N $\frac{1}{2}$.

Over rolling land, through scattering timber and undergrowth.

23.00 Leave sandy lands, asc. gradually over N.E. slope of malapai mesa.

40.04 Intersect the original $\frac{1}{4}$ sec. cor. of secs. 31 and 36, which is a mound of stone 4 ft. base, 2 ft. high; the record post $\frac{1}{4}$ sec. cor. has gone.

Reconstruct this cor. monument by setting an iron post 3 ft. long, 1 in. diam., 8 ins. in the ground to bedrock, deposit a stone marked with a cross (X) at base, in center of original mound, in a mound of stone to top for the $\frac{1}{4}$ sec. cor., with brass cap marked

$\frac{1}{4}$	
S 36	S 31

1932

Thence,

S.0° 03' E., on true line, on E. bdy. of sec. 36, S $\frac{1}{2}$.

25.00 Leave malapai formation, bears N.W. and S.E.

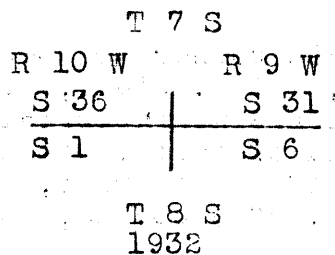
40.04 Intersect the original cor. of Ts. 7 and 8 S., Rs. 9 and 10 W., which is a badly decayed palo verde post 6 x 6 x 30 ins. long, squared, loosely set on a mound of

Resurvey of the East Bdy. of T. 7 S., R. 10 W.

Chains

earth, with pits visible N., S., E., and W. of cor.

Reconstruct this cor. monument by setting an iron post 3 ft. long, 3 ins. diam., 27 ins. in the ground in center of original earth mound, alongside old post corner, for the cor. of Townships 7 and 8 S., Ranges 9 and 10 W., with brass cap marked



Land, rolling.
Soil, rocky 4th. rate.
Timber, thinly scattered paloverde and ironwood.
Undergrowth, greasewood, cacti, and sahuaro and sagebrush.

Resurvey of the North Bdy. of T. 7 S., R. 10 W.

The North Bdy. of T. 7 S., R. 10 W., was surveyed by T.F. White, U.S.D.S., in 1877, who established corners with a common reference to areas on both sides of the line. The following notes describe a resurvey of this line, reestablishing missing corners by proportionate methods and reconstructing all dilapidated corners thereon.

Retracement for Resurvey.

From the corner of Townships 6 and 7 South, Ranges 10 and 11 West, hereinafter described.

East, on a random line, on S. bdy. of sec. 31.

38.12 (Record distance) ~~allowing for convergency~~ find no evidence of the original $\frac{1}{4}$ sec. cor. of sec. 6 and 31.

Continue line and measurement.

78.12 Find no evidence of the original cor. of secs. 5, 6, 31, and 32.

Continue line and measurement on the S. bdy. of sec. 32.

118.12 Find no evidence of the original $\frac{1}{4}$ sec. cor. of secs. 5 and 32.

Continue line and measurement.

158.64 Fall 46 lks. S. of the original cor. of secs. 4, 5, 32, and 33, hereinafter described.

True course and dist. bet. objective corners is S. 89° 50' W., 158.64 chs., the proportionate intervals being 40.13 chs. for the E. and W. halves of the S. bdy. of sec. 32 and E $\frac{1}{2}$ of S. bdy. of sec. 31, respectively and 38.25 chs. for the W. half of S. bdy. of sec. 31.

Resurvey of the North Bdy. of T. 7 S., R. 10 W.

Chains	Thence from cor., East, on a random line, on the S. bdy. of sec. 33.
40.00	Find no evidence of the original $\frac{1}{4}$ sec. cor. of secs. 4 and 33. Continue line and measurement.
79.90	Fall 116 lks. N. of the original corner of secs. 3, 4, 33 and 34, hereinafter described. True course and dist. for the S. bdy. of sec. 33 are N. $89^{\circ} 10' W.$, 79.90 chs., proportionate intervals for the E. and W. halves being 39.95 chs. respectively.

	East, on a random line, on the S. bdy. of sec. 34 $W\frac{1}{2}$.
39.90	Fall 58 lks. N. of the original $\frac{1}{4}$ sec. cor. of secs. 3 and 34, hereinafter described. True course and dist. : N. $89^{\circ} 10' W.$, 39.90 chs.
	Thence,
	East, on a random line, on the S. bdy. of sec. 34, $E\frac{1}{2}$.
39.96	Fall 58 lks. N. of the original corner of secs. 2, 3, 34, and 35. True course and dist.: N. $89^{\circ} 10' W.$, 39.96 chs.

	East, on a random line, on the S. bdy. of sec. 35, $W\frac{1}{2}$.
39.96	Fall 58 lks. N. of the original $\frac{1}{4}$ sec. cor. of secs. 2 and 35. True course and dist. : N. $89^{\circ} 10' W.$, 39.96 chs.
	Thence,
	East, on a random line, on the S. bdy. of sec. 35, $E\frac{1}{2}$.
39.88	Fall 61 lks. N. of the original cor. of secs. 1, 2, 35, and 36. True course and dist. : N. $89^{\circ} 08' W.$, 39.88 chs.

	East, on a random line, on the S. bdy. of sec. 36, $W\frac{1}{2}$.
39.91	Fall 65 lks. N. of the original $\frac{1}{4}$ sec. cor. of secs. 1 and 36, hereinafter described. True course and dist. : N. $89^{\circ} 04' W.$, 39.91 chs.
	Thence,
	East, on a random line, on the S. bdy. of sec. 36, $E\frac{1}{2}$.
39.95	Fall 63 lks. N. of the cor. of Townships 6 and 7 South, Ranges 9 and 10 West, hereinbefore described. True course and dist. : N. $89^{\circ} 06' W.$, 39.95 chs.

Resurvey of the North Bdy. of T. 7 S., R. 10 W.

Chains

From the corner of Townships 6 and 7 South, Ranges 9 and 10 West, hereinbefore described.

N. 89° 06' W., on true line, on the N. bdy. of sec. 1.

Over rolling land, through thinly scattered timber and undergrowth.

39.95 Intersect the original $\frac{1}{4}$ sec. cor. of secs. 1 and 36, which is a mound of stone, in center of which find the remains of the original corner post, identified by scribed fragments of wood.

Reconstruct this corner monument and alter its reference as follows:

In the center of the old mound of stone, alongside fragments of original corner stake, set an iron post 3 ft. long, long, 1 in. diam., 8 ins. in the ground to bedrock, deposit a stone marked with a cross (X) at base of post, in a mound of stone to top, for the $\frac{1}{4}$ sec. cor. of sec. 36 only, with brass cap marked

$\frac{1}{4}$ S 36

1932

Thence,

N. 89° 04' W., on true line, continuing measurement.

40.44 Set an iron post 3 ft. long, 1 in. diam., 8 ins. in the ground to bedrock, deposit a stone marked with a cross (X) at base of post, in a mound of stone to top, for the $\frac{1}{4}$ sec. cor. of sec. 1 only, with brass cap marked

$\frac{1}{4}$ S 1

1932

69.45 Rocky wash, 20 lks. wide, course S.

79.86 Intersect the original corner of secs. 1, 2, 35, and 36, which is a mound of stone in the center of which find small pieces of the original corner post, some of which still bear scribe marks.

Reconstruct this corner monument and alter its reference as follows: in the center of the mound of stone set an iron post 3 ft. long, 2 ins. diam., 12 ins. in the ground to bedrock, deposit a stone marked with a cross (X) at base of post, in a mound of stone to top, for the corner of secs. 35 and 36, only, with brass cap marked

T 6 S R 10 W
S 35 | S 36

SI
T 7 S R 10 W
1932

Resurvey of the North Bdy. of T. 7 S., R. 10 W.

Chains

Thence,
N. 89° 08' W., on true line, continuing measurement.

80.44 Intersect the line bet. secs. 1 and 2 at the closing cor. of said secs. as hereinafter described.

Land, rolling.
Soil, rocky 4th. rate.
Timber, a few small ironwood and paloverde.
Undergrowth, greasewood, sagebrush, cacti, and sahuaro.

N. 89° 08' W., on true line, on N. bdy. of sec. 2.

Over rolling land, through thinly scattered timber and undergrowth.

4.40 Shallow stony wash, 20 lks. wide, course S.

9.00 Highway, (U.S.80) bears N. 70° E. and S. 70° W.

11.70 Telephone line, bears N. 70° E. and S. 70° W.

39.30 Intersect the original 1/4 sec. cor. of secs. 2 and 35, which is a mound of stone, the original post corner has gone, from which

old bearing tree:

An ironwood, 6 ins. diam., bears East, 47 lks. dist., marked 1/4 S B T

The other bearing tree of record to S.W. is gone.

Reconstruct this corner monument and alter its reference as follows:

In center of original mound set an iron post 3 ft. long, 1 in. diam., 14 ins. in the ground to bedrock, deposit a stone marked with a cross (X) at base of post, in a mound of stone to top, for the 1/4 sec. cor. of sec. 35 only, with brass cap marked

1/4 S 35

1932

Thence,

N. 89° 10' W., on true line, continuing measurement.

40.01 Set an iron post 3 ft. long, 1 in. diam., 12 ins. in the ground to bedrock, deposit a stone marked with a cross (X) at base of post, in a mound of stone to top, for the 1/4 sec. cor. of sec. 2 only, with brass cap marked

1/4 S 2

1932

42.00 Continue down rocky wash, 10 lks. wide, from N.E.

46.30 Leave wash, turns to S.W.

Resurvey of the North Edy. of T. 7 S., R. 10 W.

Chains

68.00 Bottom of draw, 1 ch. wide, course S.W.

79.26 Intersect the original corner of secs. 2, 3, 34, and 35, which is a wooden post 4 ins. square, 3 ft. long, firmly set in a mound of stone, marked but same is illegible.

Reconstruct this corner monument and alter its reference as follows:

At point for corner, alongside original post, set an iron post 3 ft. long, 2 ins. diam., 20 ins. in the ground to bedrock, deposit a stone marked with a cross (X) at base of post, in a mound of stone to top, for cor. of secs. 34 and 35, only, with brass cap marked

T 6 S R 10 W
S 34 | S 35

S 2
T 7 S R 10 W

1932

Thence,

N. 89° 10' W., on true line, continuing measurement.

80.02 Intersect the line bet. secs. 2 and 3 at closing corner of said secs., as hereinafter described.

Land, rolling malapai formation.
Soil, rocky 4th. rate.
Timber, a few ironwood and paloverde.
Undergrowth, greasewood, sagebrush, cacti, and sahuaro.

N. 89° 10' W.; on true line, on N. sdy. of sec. 3.

Over rolling land, through scattering timber and undergrowth.

39.20 Intersect the original $\frac{1}{4}$ sec. cor. of secs. 3 and 34, which is a wooden post 3 ins. square, 2 ft. long, lying on top of mound of earth, scribed but same illegible.

Reconstruct this corner monument and alter its reference by setting an iron post 3 ft. long, 1 in. diam., 27 ins. in the ground, in center of original mound alongside old corner post, for the $\frac{1}{4}$ sec. cor. of sec. 34 only, with brass cap marked

$\frac{1}{4}$ S 34

1932

from which,

Original bearing trees:

An ironwood, 6 ins. diam., bears S. 26° W., 177 lks. dist., marked $\frac{1}{4}$ S B T. Destroy marks upon this tree.

An ironwood, 8 ins. diam., bears N. 47° W., 120 lks. dist., marked $\frac{1}{4}$ S B T

New bearing trees:

Resurvey of the North Bdy. of T. 7 S., R. 10 W.

Chains

A paloverde, 6 ins. diam., bears N. 10° E., 96 lks. dist., marked $\frac{1}{4}$ S 34 B T

As the original N.W. bearing tree is in a good state of preservation, there being no other tree available, mark same $\frac{1}{4}$ S 34 B T

Continue line and measurement.

39.97 Midpoint on N. bdy. of sec. 3, set an iron post 3 ft. long, 1 in. diam., 18 ins. in the ground to bedrock, deposit a stone marked with a cross (X) at base of post, in a mound of stone to top, for the $\frac{1}{4}$ sec. cor. of sec. 3 only, with brass cap marked

$\frac{1}{4}$ S 3
1932

47.00 Leave malapai formation; continue across rolling, sandy land, which drains S.W.

79.10 Intersect the original cor. of secs. 3, 4, 33, and 34, which is a wooden post 3 ins. square, 2 ft. above ground firmly set, marked 3 notches on both east and west edges
XXXIV on N.E. face
XXXIIII on N.W. face

Reconstruct this corner monument and alter its reference as follows:

At point for corner: set an iron post 3 ft. long, 2 ins. diam., 27 ins. in the ground, alongside original cor. post, for the cor. of secs. 33 and 34, only, with brass cap marked

T 6 S R 10 W
S 33 | S 34
S 3
T 7 S R 10 W
1932

Dig pits 24 x 24 x 12 ins. N.E. and N.W. of corner 3 ft. dist.

Continue line and measurement.

79.94 Intersect the subdivision line bet. secs. 3 and 4, at the closing corner of said secs., hereinafter described.

Land, rolling malapai and sandy benches.
Soil, rocky and sandy, 3rd. and 4th. rate.
Timber, paloverde and ironwood.
Undergrowth, greasewood, sagebrush, cacti, and sahuaro.

N. 89° 10' W., on true line, on N. bdy. of sec. 4.

Over rolling land, through scattering undergrowth.

39.11 (Proportionate point) set an iron post 3 ft. long, 1 in. in diam., 26 ins. in the ground, for the reestablished $\frac{1}{4}$ sec. cor. of sec. 33 only, with brass cap marked

Resurvey of the North Edy. of T. 7 S., R. 10 W.

Chains

 $\frac{1}{4}$ S 33

1933

Raise a mound of
stone 4 ft. base, 2 ft. high N. of cor.

Continue line and measurement.

39.94 Midpoint on N. bdy. of sec. 4; set an iron post 3 ft. long,
1 in. diam., 27 ins. in the ground for the $\frac{1}{4}$ sec. cor.
of sec. 4 only, with brass cap marked

 $\frac{1}{4}$ S 4

1932

Dig pits
18 x 18 x 12 ins. E. and W. of cor., 3 ft. dist.

79.06 Intersect the original cor. of secs. 4, 5, 32, and 33,
which is a wooden post, 3 ins. square, 2 ft. above
ground, firmly set, marked
TV1S on N. face
XXX11 on N.W. face
XXX111 on N.E. face

Reconstruct this corner monument and alter its reference
as follows:

At point for corner, set an iron post 3 ft. long, 2 ins.
diam., 26 ins. in the ground alongside the old corner
post, for the cor. of secs. 32 and 33 only, with brass
cap marked

T 6 S R 10 W

S 32 | S 33

S 4

T 7 S R 10 W

1932

Dig pits
18 x 18 x 12 ins. N.E. and N.W. of cor., 3 ft. dist.

Thence,

S. 89° 50' W., on true line, continuing measurement.

79.88 Intersect the subdivision line bet. secs. 4 and 5 at
closing cor. of said secs. established as hereinafter
described.

Land, rolling.

Soil, sandy loam, 3rd. rate.

Timber, a few thinly scattered paloverde and ironwood.

Undergrowth, greasewood, sage brush, cacti, and sahuaro.

S. 89° 50' W. on true line, on N. bdy. of sec. 5.

Over rolling desert land, through scattering undergrowth.

39.31 (Proportionate point) set an iron post 3 ft. long, 1 in.
diam., 27 ins. in the ground for the reestablished
 $\frac{1}{4}$ sec. cor. of sec. 32, with brass cap marked

Resurvey of the North Bdy. of T. 7 S., R. 10 W.

Chains

1/4 S 32
1932

Dig pits
18 x 18 x 12 ins. E. and W. of cor., 3 ft. dist.

Continue line and measurement.

39.30 Road, bears N. and S.
A homesteader's house bears N. about 3 chs. dist.

40.00 Midpoint on the North bdy. of sec. 5, set an iron post
post 3 ft. long, 1 in. diam., 27 ins. in the ground
for the 1/4 sec. cor. of sec. 5 only, with brass cap
marked

1/4 S 5
1932

Dig pits
18 x 18 x 12 ins. E. and W. of cor., 3 ft. dist.

79.44 (Proportionate point) set an iron post 3 ft. long, 2 ins.
in diam., 24 ins. in the ground, for the reestablished
cor. of secs. 31 and 32, with brass cap marked

T 6 S R 10 W
S31 | S32
S5
T 7 S R 10 W
1932

Dig pits
18 x 18 x 12 ins., NE. and NW. of cor., 3 ft. dist.

Continue line and measurement.

80.00 Intersect the subdivision line bet. secs. 5 and 6, at
closing corner for said secs., established as herein-
after described.

Land, rolling desert.
Soil, sandy loam, 3rd rate.
Timber, a few thinly scattered paloverde and ironwood.
Undergrowth, greasewood, sagebrush, cacti, and sahuaro.

S. 89° 50' W., on true line, on N. bdy. of sec. 6.

Over rolling land, through scattering undergrowth.

39.57 (Proportionate point) set an iron post 3 ft. long, 1 in.
diam., 27 ins. in the ground for the reestablished 1/4
sec. cor. of sec. 31, only, with brass cap marked

1/4 S 31
1932

Dig pits
18 x 18 x 12 ins. E. and W. of cor., 3 ft. dist.

40.00 Set an iron post 3 ft. long, 1 in. diam., 27 ins. in the
ground, for the 1/4 sec. cor. of sec. 6, only, with brass
cap marked

1/4 S 6
1932

Dig pits
18 x 18 x 12 ins., E. and W. of cor., 3 ft. dist.

Resurvey of the North Bdy. of T. 7 S., R. 10 W.

Chains

72.90 Road, bears N. and S.

77.82 Intersect the original corner of Townships 6 and 7 N., Ranges 10 and 11 West, which is the badly rotted remains of a wooden post lying on top of mound of earth, with pits N., S., E., and W. of corner. Reconstruct this corner monument by setting an iron post 3 ft. long, 3 ins. diam., 27 ins. in the ground, in center of old mound of earth, with brass cap marked.

T 6 S	
R 11 W	R 10 W
S 36	S 31
S 1	S 6

T 7 S

1932

Redig pits

18 x 18 x 12 ins., N., S., E., and W. of cor.

Land, rolling desert.

Soil, sandy loam, 2nd and 3rd rate.

Timber, a few thin scattered ironwood and paloverde.

Undergrowth, greasewood, sagebrush, cacti, and sahuaro.

Resurvey of the West Bdy. of T. 7 S., R. 10 W.

The west bdy. of T. 7 S., R. 10 W., was surveyed by Lewis Wolfley, U.S.D.S., in 1893, who established corners thereon with a common reference to areas on both sides of the line. No retracements or resurveys of any part of this line are of record.

The following notes describe a resurvey of the entire line, reconstructing all existing corner monuments with brass capped iron posts to refer to areas west of line only; reestablishing the missing corner of secs. 1 and 12 by proportional distances between existing corners; establishing closing corners at points of intersection of bdy. and subdivisional lines of T. 7 S., R. 10 W., and $\frac{1}{4}$ sec. corners at midpoints between closing corners, with the exception of sec. 6, where the $\frac{1}{4}$ cor. is established at 40.00 chs. in latitude from the south.

Retracement for Resurvey.

From the corner of Townships 7 and 8 South, Ranges 10 and 11 West, hereinafter described,

North, on a random line on the east bdy. of sec. 36, $s\frac{1}{2}$.

40.42 Fall 42 lks. W. of the original $\frac{1}{4}$ sec. cor. of secs. 31 and 36, hereinafter described.

True course and dist.: S. $0^{\circ} 36'$ W., 40.42 chs.

Thence from cor.,

North, on a random line, on the east bdy. of sec. 36, $N\frac{1}{2}$.

39.74 Fall 48 lks. E. of the original cor. of secs. 25, 30, 31, and 36, hereinafter described.

True course and dist.: S. $0^{\circ} 41'$ E., 39.74 chs.

OK 3862

19

Resurvey of the West Bdy. of T. 7 S., R. 10 W.

Chains	Thence from cor., North, on a random line, on the east bdy. of sec. 25, S $\frac{1}{2}$.
40.16	Fall 61 lks. W. of the original $\frac{1}{4}$ sec. cor. of secs. 25 and 30, hereinafter described. True course and dist. : S. 0° 52' W., 40.16 chs. Thence from cor., North, on a random line, on the east bdy. of sec. 25, N $\frac{1}{2}$.
40.00	Fall 29 lks. E. of the original cor. of secs. 19, 24, 25, and 30, hereinafter described. True course and dist. : S. 0° 25' E., 40.00 chs.

	Thence from cor., North, on a random line, on the east bdy. of sec. 24, S $\frac{1}{2}$.
40.15	Fall 41 lks. W. of the original $\frac{1}{4}$ sec. cor. of secs. 19 and 24, hereinafter described. True course and dist. : S. 0° 35' W., 40.15 chs. Thence from cor., North, on a random line, on the east bdy. of sec. 24, N $\frac{1}{2}$.
40.08	Fall 23 lks. E. of the original cor. of secs. 13, 18, 19, and 24, hereinafter described. True course and dist. : S. 0° 20' E., 40.08 chs.

	Thence from cor., North, on a random line, on the east bdy. of sec. 13, S $\frac{1}{2}$.
40.25	Fall 13 lks. E. of the original $\frac{1}{4}$ sec. cor. of secs. 13, and 18, hereinafter described. True course and dist. : S. 0° 11' E., 40.25 chs.
	Thence from cor., North, on true line, on the east bdy. of sec. 13, N $\frac{1}{2}$.
40.06	Fall 40 lks. E. of the original cor. of secs. 7, 12, 13, and 18, hereinafter described. True course and dist. : S. 0° 34' E., 40.06 chs.

	Thence from cor., North, on a random line, on the east bdy. of sec. 12, S $\frac{1}{2}$.
40.06	Fall 7 lks. E. of the original $\frac{1}{4}$ sec. cor. of secs. 7 and 12, hereinafter described. True course and dist. : S. 0° 06' E., 40.06 chs.
	Thence from cor., North, on a random line, on the east bdy. of sec. 12, N $\frac{1}{2}$.
40.00	No evidence of the original cor. of secs. 1, 6, 7, and 12 found after diligent search. Continue line and measurement.

SE.

Chains

80.08

fall 7 lks. W. of the original $\frac{1}{4}$ sec. cor. of secs. 1 and 6, hereinafter described.

True course and distance for the $S\frac{1}{2}$ of the line bet. secs. 1 and 6, and the $N\frac{1}{2}$ of the line bet. secs. 7 and 12, : S. $0^{\circ} 03' W.$, 40.04 chs. respectively.

Thence from cor.,

North, on a random line, on the east bdy. of sec. 1, $N\frac{1}{2}$.

40.07

fall 8 lks. west of the cor. of Townships 6 and 7 South, Ranges 10 and 11 West, hereinbefore described.

True course and dist. : S. $0^{\circ} 07' W.$, 40.07 chs.

Resurvey.

From the closing corner of Tps. 7 and 8 S., R. 10 W., established as hereinafter described.

North, on a true line, on the W. bdy. of sec. 31.

Over rolling sandy land, through scattering undergrowth.

3.50

Intersect the original cor. of Tps. 7 and 8 S., R. 10 and 11 W., which is a wooden post 4 ins. square, 2 ft. long, scribed but marks illegible, lying on old mound of earth.

Reconstruct this cor. monument and alter its reference as follows:

At point for cor., in center of old mound of earth, along side original post corner, set an iron post 3 ft. long, 3 ins. diam., 26 ins. in the ground, for the cor. of Tps. 7 and 8 S., R. 11 W., only, with brass cap marked

T 7 S	T 7 S
R 11 W	R 10 W
S 36	S 31
S 1	
T 8 S	

1932

Dig pits 18 x 18 x 12 ins. N., S., and W. of corner. 3 ft. dist.

Thence,

N. $0^{\circ} 36' E.$, on true line, continuing measurement.

40.05

Midpoint on W. bdy. of sec. 31; set an iron post 3 ft. long, 1 in. diam., 27 ins. in the ground, for the $\frac{1}{4}$ sec. cor. of sec. 31 only, with brass cap marked

$\frac{1}{4}$ S. 31

1932

Dig pits 18 x 18 x 12 ins. N. and S. of cor., 3 ft. dist.

43.92

Intersect the original $\frac{1}{4}$ sec. cor. of secs. 31 and 36, which is a wooden post 3 ins. square, 30 ins. long, firmly set in a mound of earth, pits N. and S. of cor.

Resurvey of the West Bdy. of T. 7 S., R. 10 W.

Chains

Reconstruct this corner monument and alter its reference as follows:

At point for corner, alongside the original cor. post, set an iron post 3 ft. long, 1 in. diam., 27 ins. in the ground, for the 1/4 sec. cor. of sec. 36 only, with brass cap marked

1/4 S 36

1932

Dig pits

18 x 18 x 12 ins. N. and S. of cor., 3 ft. dist.

Thence,

N. 0° 41' W., on true line, continuing measurement.

80.10

Intersect the subdivision line bet. secs. 30 and 31, closing corner established at this point as hereinafter described.

Land, rolling.

Soil, sandy and malapai formation, 3rd. and 4th. rate.

Timber, none.

Undergrowth, greasewood, sagebrush, cacti, and sahuaro.

N. 0° 41' W., on true line, on W. bdy. of sec. 30.

Over rolling land, through scattering undergrowth.

3.56

Intersect the original cor. of secs. 25, 30, 31, and 36, which is a wooden post 4 ins. square, 6 ins. above ground, firmly set, scribed but marks illegible, with pits visible N.E., S.E., S.W. and N.W. of corner.

Reconstruct this corner monument and alter its reference as follows:

At point for cor., set an iron post 3 ft. long, 2 in. diam., 27 ins. in the ground, alongside old cor. post for the cor. of secs. 25 and 36, with brass cap marked

T 7 S	T 7 S
R 11W	R 10 W
S 25	S 30
S 36	

1932

Redig pits

18 x 18 x 12 ins. N.E. and N.W. of cor. 3 ft. dist.

Thence,

N. 0° 52' E., on true line, continuing measurement.

39.99

Midpoint on W. bdy. of sec. 30; set an iron post 3 ft. long, 1 in. diam., 27 ins. in the ground for the 1/4 sec. cor. of sec. 30 only, with brass cap marked

1/4 S 30

1932

Dig pits

18 x 18 x 12 ins. N. and S. of cor. 3 ft. dist.

Resurvey of the West Bdy. of T. 7 S., R. 10 W.

Chains

43.72

Intersect the original $\frac{1}{4}$ sec. cor. of sec. 25 and 30, which is a badly rotted stake 3 ins. square, 8 ins. long, lying on mound of earth, with pits N. and S. of cor.

Reconstruct this corner monument and alter its reference as follows:

At point for corner, alongside the original stake cor., in center of mound of earth, set an iron post 3 ft. long, 1 in. diam., 27 ins. in the ground for the $\frac{1}{4}$ sec. cor. of sec. 25 only, with brass cap marked

$\frac{1}{4}$ S 25

1932

Redig pits

18 x 18 x 12 ins. N. and S. of corner 3 ft. dist.

Thence,

N. 0° 25' W., on true line, continuing measurement.

76.75

Wash, 10 lks. wide, 3 ft. deep, course S.W.

79.98

Intersect the subdivision line bet. secs. 19 and 30, at closing corner for said secs., established as hereinafter described.

Land, rolling desert and malapai.
Soil, sandy, 4th. rate.
Timber, a few thinly scattered paloverde and ironwood.
Undergrowth, greasewood, sagebrush, cacti, and sahuaro.

N. 0° 25' W., on true line, on W. bdy. of sec. 19.

Over rolling land, through scattering undergrowth.

3.74

Intersect the original cor. of secs. 19, 24, 25, and 30, which is a wooden post 3 ins. square, 4 ft. above ground and mound of stone, marked TV11SXXX on S.E. face, other marks illegible.

Reconstruct this corner monument and alter its reference as follows:

At point for corner, alongside original cor. post, set an iron post 3 ft. long, 2 ins. diam., 12 ins. in the ground to bedrock, deposit a stone marked with a cross (X) at base of post, in a mound of stone to top, for the cor. of secs. 24 and 25 only, with brass cap marked

T 7 S T 7 S
R 11 W R 10 W
S 24 S 19
S 25

1932

Thence,

N. 0° 35' E., on true line, continuing measurement.

Over rolling land, through scattering undergrowth.

Resurvey of the West Bdy. of T. 7 S., R. 10 W.

Chains									
40.06	<p>Midpoint on W. bdy. of sec. 19; set an iron post 3 ft. long, 1 in. diam., 27 ins. in the ground for the $\frac{1}{4}$ sec. cor. of sec. 19 only, with brass cap marked</p> <p style="text-align: center;">$\frac{1}{4}$ S 19</p> <p style="text-align: center;">1932</p> <p style="text-align: right;">Raise a mound of stone 4 ft. base, 2 ft. high E. of cor.</p>								
43.89	<p>Intersect the original $\frac{1}{4}$ sec. cor. of secs. 19 and 24, which is a wooden post, badly rotted, set in mound of stone, marks illegible.</p> <p>Reconstruct this cor. monument and alter its reference as follows:</p> <p>At point for cor., set an iron post 3 ft. long, 1 in. diam., 6 ins. in the ground to bedrock, deposit a stone marked with a cross (X) at base of post, in a mound of stone to top, for the $\frac{1}{4}$ sec. cor. of sec. 24 only, with brass cap marked</p> <p style="text-align: center;">$\frac{1}{4}$ S 24</p> <p style="text-align: center;">1932</p> <p>hence,</p> <p>N. 0° 20' W., on true line, continuing measurement.</p>								
64.80	<p>Shallow draw, 2 chs. wide, drains N.W.</p>								
80.12	<p>Intersect the subdivision line bet. secs. 18 and 19 at closing corner established at this point as hereinafter described.</p> <p>Land, rolling desert, with malapai outcroppings. Soil, sandy and stony, 4th. rate. Timber, a few thinly scattered paloverde and ironwood. Undergrowth, greasewood, sagebrush, cacti, and sahuaro.</p>								

3.85	<p>N. 0° 20' W., on true line, on W. bdy. of sec. 18.</p> <p>Intersect the original cor. of secs. 13, 18, 19, and 24, which is a wooden post 12 ins. long, 3 ins. square, loosely set in ground, with a cross rock at base and pits N. and S. of cor.</p> <p>Reconstruct this corner monument and alter its reference as follows:</p> <p>At point for corner, alongside the original cor. post, set an iron post 3 ft. long, 2 ins. diam., 27 ins. in the ground for the cor. of secs. 13 and 24, only with brass cap marked</p> <table style="margin-left: auto; margin-right: auto;"> <tr> <td>T 7 S</td> <td>T 7 S</td> </tr> <tr> <td>S 13</td> <td>R 10 W</td> </tr> <tr> <td>S 24</td> <td>S 18</td> </tr> <tr> <td>R 11 W</td> <td></td> </tr> </table> <p style="text-align: center;">1932</p> <p style="text-align: right;">Raise a mound of stone 4 ft. base, 2 ft. high, W. of cor. 3 ft. dist.</p>	T 7 S	T 7 S	S 13	R 10 W	S 24	S 18	R 11 W	
T 7 S	T 7 S								
S 13	R 10 W								
S 24	S 18								
R 11 W									

Resurvey of the West Bdy. of T. 7 S., R. 10 W.

Chains

Thence,

N. $0^{\circ} 11'$ W., on true line, continuing measurement.

13.15 Shallow draw, 10 lks. wide, course W.

39.97 Midpoint on W. bdy. of sec. 18; set an iron post 3 ft. long, 1 in. diam., 12 ins. in the ground to bedrock, deposit a stone marked with a cross (X) at base of post, in a mound of stone to top, for the reestablished $\frac{1}{4}$ sec. cor. of sec. 18 only, with brass cap marked

$\frac{1}{4}$ S 18

1932

44.10 Intersect the original $\frac{1}{4}$ sec. cor. of secs. 13 and 18, which is a wooden post 3 ins. square, 12 ins. long, firmly set in a mound of earth with rock marked with a cross at base of same, pits N. and S. of cor.

Reconstruct this corner monument and alter its reference as follows:

Set an iron post 3 ft. long, 1 in. diam., 27 ins. in the ground, for the $\frac{1}{4}$ sec. cor. of sec. 13, with brass cap marked

$\frac{1}{4}$ S 13

1932

Dig pits

18 x 18 x 12 ins. N. and S. of cor. 3 ft. dist.

Thence,

N. $0^{\circ} 34'$ W., on true line, continuing measurement.

52.25 Leave malapai formation; across sandy land.

79.94 Intersect the subdivision line bet. secs. 7 and 18, at the closing corner established at this point as hereinafter described.

Land, rolling desert and low malapai ridges.

Soil, rocky and sandy 4th. rate.

Timber, none.

Undergrowth, greasewood, sagebrush, cacti, and sahuaro.

N. $0^{\circ} 34'$ W., on true line, on west bdy. of sec. 7.

4.22 Intersect the original cor. of secs. 7, 12, 13, and 18, which is an old mound of stone and earth, with pits N. and S. of cor. The original cor. post is gone.

Reconstruct this cor. monument and alter its reference as follows:

In the center of the old mound of earth set an iron post 3 ft. long, 2 ins. in diam., 27 ins. in the ground for the cor. of secs. 12 and 13, with brass cap marked

Resurvey of the West Bdy. of T. 7 S., R. 10 W.

Chains

T 7 S	T 7 S
R 11 W	R 10 W
S 12	S 7
S 13	

1932

Dig pits 18 x 18 x 12 ins. N.W. and S.W. of cor. 3 ft. dist.

Thence,

N. 0° 06' W., on true line, continuing measurement.

40.01 Midpoint on the west bdy. of sec. 7; set an iron post 3 ft. long, 1 in. diam., 27 ins. in the ground, for the 1/4 sec. cor. of sec. 7 only, with brass cap marked

1/4 S 7

1932

Dig pits 18 x 18 x 12 ins. N. and S. of cor. 3 ft. dist.

44.28 Intersect the original 1/4 sec. cor. of secs. 7 and 12, which is a wooden post 3 ins. square, firmly set and projecting 3 ins. above ground, badly rotted, marks illegible with pits N. and S. of cor.

Reconstruct this corner monument and alter its reference as follows:

At point for corner, alongside old corner stake, set an iron post 3 ft. long, 1 in diam., 27 ins. in the ground for the 1/4 sec. cor. of sec. cor. of sec. 12 only, with brass cap marked

1/4 S 12

1932

Redig pits 18 x 18 x 12 ins. N. and S. of corner.

Thence,

N. 0° 03' E., on true line, continuing measurement.

64.52 Telegraph lines, bears N. 81° E. and S. 81° W.

64.60 Wire fence, bears N. 81° E. and S. 81° W.

65.50 Telephone lines, bears N. 81° E. and S. 81° W.

66.10 Southern Pacific Ry. track, bears N. 81° E. and S. 81° W.

67.70 Wire fence, bears N. 81° E. and S. 81° W.

69.90 U.S. Highway 80, bears N. 81° E. and S. 81° W.

72.70 Across rolling malapai bench, bears E. and W.

80.02 Intersect the subdivision line bet. secs. 6 and 7 at closing corner established at this point as hereinafter described.

Resurvey of the West Bdy. of T. 7 S., R. 10 W.

Chains

Land, rolling.
Soil, rocky, sandy 4th. rate.
Timber, none.
Undergrowth, greasewood, sagebrush, cacti, and sahuaro.

N: 0° 05' E., on true line, on W. bdy. of sec. 6.

Over rolling land, through scattering undergrowth.

- 4.30 The proportionate point for the reestablished cor. of secs. 1 and 12; set an iron post 3 ft. long, 2 ins. diam., 27 ins. in the ground for the cor. of secs. 1 and 12 only, with brass cap marked

T 7 S	T 7 S
R 11 W	R 10 W
S 1	S 6
S 12	

1932

Raise a mound of
stone 4 ft. base, 2 ft. high W. of cor.

From which,

A cement pier $2\frac{1}{2}$ x $2\frac{1}{2}$ x $2\frac{1}{2}$ ft., from top of which projects an iron pipe 4 ins. diam., 8 ins. high, marked Yuma County, 1918 on W. face

Maricopa County, 1918 on E. face, bears
S. 20° 40' E.

- 8.10 Road, bears N.W. and S.E.

- 40.00 Set an iron post 3 ft. long, 1 in. diam., 27 ins. in the ground, for the $\frac{1}{4}$ sec. cor. of sec. 6 only, with brass cap marked

$\frac{1}{4}$ S 6

1932

Dig pits 18x18x12 ins.
N. and S. of cor., 3 ft. dist.

- 44.34 Intersect the original $\frac{1}{4}$ sec. cor. of secs. 1 and 6, which is a mound of earth, with traces of pits N. and S. of cor.

Reconstruct this corner monument and alter its reference as follows:

At point for cor., in center of old earth mound, set an iron post 3 ft. long, 1 in. diam., 27 ins. in the ground for the $\frac{1}{4}$ sec. cor. of sec. 1 only, with brass cap marked

$\frac{1}{4}$ S 1

1932

Raise a mound of stone
4 ft. base, $1\frac{1}{2}$ ft. high W. of corner.

Thence,

N. 0° 07' E., on true line, continuing measurement.

- 84.41 The cor. of Tps. 6 and 7 S., R. 10 and 11 W., hereinbefore

Resurvey of the West Bdy. of T. 7 S., R. 10 W.

Chains

described.

Land, rolling desert.
Soil, sandy and rocky, 4th. rate.
Timber, none.
Undergrowth, greasewood, sagebrush, sahuaro and cacti.

Survey of the South Bdy. of T. 7 S., R. 10 W.

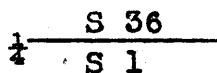
From the corner of Townships 7 and 8 South, Ranges 9 and 10 West, hereinbefore described.

West, on true line, bet. secs. 1 and 36.

Over rolling desert land, through scattered timber and undergrowth.

20.00 Enter malapai formation, bears N. and S.

40.00 Set an iron post 3 ft. long, 1 in. diam., 8 ins. in the ground to bedrock, deposit a stone marked with a cross (X) at base of post, in a mound of stone to top, for the 1/4 sec. cor. of secs. 1 and 36, with brass cap marked

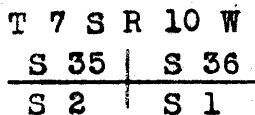


1932

No bearing trees available.

54.00 Wash, 10 lks. wide, course N.W.

80.00 Set an iron post 3 ft. long, 2 ins. diam., on bedrock, deposit a stone marked with a cross (X) at base of post, in a mound of stone to top, for the cor. of secs. 1, 2, 35, and 36, with brass cap marked



T 8 S
1932

Land, rolling.
Soil, sandy, stony 4th. rate.
Timber, paloverde and ironwood.
Undergrowth, sagebrush, greasewood, and cacti.

West, on true line, bet. secs. 2 and 35.

Over rolling land, through scattering timber and undergrowth.

10.00 Wash, 20 lks. wide, course N.W.

36.50 Shallow draw, 20 lks. wide, course N.

40.00 Set an iron post 3 ft. long, 1 in. diam., 14 ins. in the

Survey of the South Edy. of T. 7 S., R. 10 W.

Chains

ground to bedrock, deposit a stone marked with a cross (X) at base of post, in a mound of stone to top, for the $\frac{1}{4}$ sec. cor. of secs. 2 and 35, with brass cap marked

$$\frac{1}{4} \frac{S 35}{S 2}$$

1932

57.00 No suitable bearing trees available.

60.00 Shallow draw, 10 lks. wide, course N.W.

80.00 Set an iron post 3 ft. long, 2 ins. diam., 16 ins. in the ground to bedrock, deposit a stone marked with a cross (X) at base of post, in a mound of stone to top, for the cor. of secs. 2, 3, 34, and 35, with brass cap marked

T 7 S R 10 W

$$\frac{S 34 | S 35}{S 3 | S 2}$$

T 8 S

1932

No suitable bearing trees available.

Land, rolling.

Soil, sandy, stony 4th. rate.

Timber, paloverde and ironwood.

Undergrowth, sagebrush, greasewood, cacti, and sahuaro.

West, on true line, bet. secs. 3 and 34.

Over rolling land, through scattering timber and undergrowth.

3.20 Road, bears N.E. and S.W.

4.20 Wash, 10 lks. wide, course S.W.

15.00 Leave malapai formation, bears N. and S.W.

20.60 Wash, 15 lks. wide, course N.W. Thence across washed land.

27.50 Leave washed land, bears N. and S.

40.00 Set an iron post 3 ft. long, 1 in. diam., 27 ins. in the ground, for the $\frac{1}{4}$ sec. cor. of secs. 3 and 34, with brass cap marked

$$\frac{1}{4} \frac{S 34}{S 3}$$

1932

Dig pits

18 x 18 x 12 ins. E. and W. of cor., 3 ft. dist.

56.00 Enter malapai formation, bears N. and S.

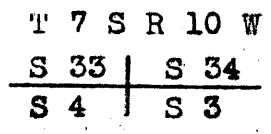
71.00 Leave malapai formation, bears N. and S.

Survey of the South Bdy. of T. 7 S., R. 10 W.

Chains

80.00

Set an iron post 3 ft. long, 2 ins. diam., 27 ins. in the ground, for the corner of secs. 3, 4, 33, and 34, with brass cap marked



T 8 S
1932

No suitable bearing trees available; dig pits 18 x 18 x 12 ins. N.E., S.E., S.W., and N.W. of cor. 3 ft. dist.

Land, rolling.
Soil, sandy and rocky 4th. rate.
Timber, paloverde and mesquite.
Undergrowth, sagebrush, greasewood and cacti.

West, on true line, bet. secs. 4 and 33.


Over rolling land, through scattering timber and undergrowth.

22.00

Enter malapai formation, bears N.E. and S.W.

40.00

Set an iron post 3 ft. long, 1 in. diam., on bedrock, deposit a stone marked with a cross (X) at base of post, in a mound of stone to top, for the 1/4 sec. cor., with brass cap marked



1932

No suitable bearing trees available.

40.90

Leave malapai formation, bears N.E. and S.W.

70.00

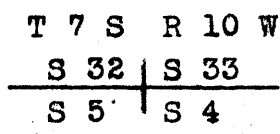
Enter malapai formation, bears N.E. and S.W.

77.50

Leave malapai formation, bears N.E. and S.W.

80.00

Set an iron post 3 ft. long, 2 ins. diam., 27 ins. in the ground, for the cor. of secs. 4, 5, 32, and 33, with brass cap marked



T 8 S
1932

No suitable bearing trees available; dig pits 18 x 18 x 12 ins. N.E., S.E., S.W., and N.W. of cor. 3 ft. dist.

Land, rolling.
Soil, sandy, stony 4th. rate.
Timber, paloverde, mesquite and ironwood.
Undergrowth, sagebrush, greasewood, and cacti.

Survey of the South Bdy. of T. 7 S., R. 10 W.

Chains

West, on true line, bet. secs. 5 and 32.

Over rolling land, through scattering timber and undergrowth.

24.40 Wash, 10 lks. wide, course S.W.

29.50 Enter malapai formation, bears N.W. and S.E.

40.00 Set an iron post 3 ft. long, 1 in. diam., 8 ins. in the ground to bedrock, deposit a stone marked with a cross (X) at base of post, in a mound of stone to top, for the $\frac{1}{4}$ sec. cor. of secs. 5 and 32; with brass cap marked
$$\frac{1}{4} \begin{array}{c} \text{S 32} \\ \hline \text{S 5} \end{array}$$

1932

No suitable bearing trees available.

46.00 Leave malapai formation, bears N.E. and S.W.

80.00 Set an iron post 3 ft. long, 2 ins. diam., 27 ins. in the ground for the cor. of secs. 5, 6, 31, and 32, with brass cap marked

$$\begin{array}{cc} \text{T 7 S} & \text{R 10 W} \\ \hline \text{S 31} & \text{S 32} \\ \hline \text{S 6} & \text{S 5} \end{array}$$
T 8 S
1932

No suitable bearing trees available; dig pits 18 x 18 x 12 ins. N.E., S.E., S.W., and N.W. of cor., 3 ft. dist.

Land, rolling.

Soil, sandy, stony loam 4th. rate.

Timber, paloverde, ironwood, and mesquite.

Undergrowth, sagebrush, greasewood and cacti.

West, on a true line, bet. secs. 6 and 31.

Over rolling land, through scattering timber and undergrowth.

35.00 Across bottom land, drains N.W.

40.00 Set an iron post 3 ft. long, 1 in. diam., 27 ins. in the ground, for the $\frac{1}{4}$ sec. cor. of secs. 6 and 31, with brass cap marked
$$\frac{1}{4} \begin{array}{c} \text{S 31} \\ \hline \text{S 6} \end{array}$$

1932

From which,

A mesquite, 10 ins. diam., bears S. 18° W., 50 lks. dist., marked $\frac{1}{4}$ S 6 B TA mesquite, 4 ins. diam., bears N. 40° W., 185 lks. dist., marked $\frac{1}{4}$ S 31 B T

Survey of the South Bdy. of T. 7 S., R. 10 W.

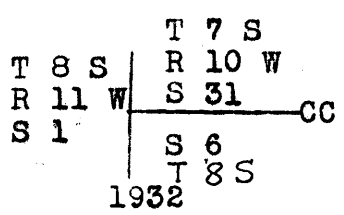
Chains

Continue across bottomland.

70.00 Leave bottomland, drains N.W.

77.94 Fall 3.50 chs. South of the cor. of Ts. 7 and 8 S., R. 11 W., reconstructed as hereinbefore described.

At point for corner. Set an iron post 3 ft. long, 3 ins. diam., 26 ins. in the ground, for the closing cor. of T. 7 and 8 S., R. 10 W., only, with brass cap marked



No suitable bearing trees available; dig pits 18 x 18 x 12 ins. S., E., and N. of cor., 3 ft. dist.

Land, rolling.
Soil, sandy, stony 4th. rate.
Timber, paloverde, ironwood, and mesquite.
Undergrowth, greasewood, sagebrush, and cacti.

Survey of the Subdivision lines of T. 7 S., R. 10 W.

Sectional Guide Meridian.

As the east bdy. of T. 7 S., R. 10 W., is defective in alinement, and cannot be rectified, and the North bdy. is thus made defective in position, project the first meridional section line on a true meridian to an intersection with the North Bdy. The fractional measurements of the latitudinal section lines in the first range of sections are placed in the east half mile.

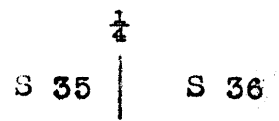
Commence the subdivisional survey at the cor. of secs. 1, 2, 35, and 36, on the S. bdy. of Tp., hereinbefore described.

North, on true line, bet. secs. 35 and 36.

Over rolling land, through scattering timber and undergrowth.

27.50 Leave malapai formation, bears N.W. and S.E.

40.00 Set an iron post 3 ft. long, 1 in. diam., 4 ins. in the ground to bedrock, deposit a stone marked with a cross (X) at base of post, in a mound of stone to top, for the 1/4 sec. cor. of secs. 35 and 36, with brass cap marked



1932

No suitable bearing trees available.

43.00 Across washed land, drains N.W.

Survey of the Subdivision Lines of T. 7 S., R. 10 W.

Chains

- 48.00 Leave washed land, drains N.W.
- 62.00 Enter rolling hilly malapai formation, bears E. and W.
- 80.00 Set an iron post 3 ft. long, 2 ins. diam., 4 ins. in the ground to bedrock, deposit a stone marked with a cross (X) at base of post, in a mound of stone to top, for the cor. of secs. 25, 26, 35, and 36, with brass cap marked

T 7 S R 10 W	
S 26	S 25
S 35	S 36

1932

From which,

- An ironwood, 12 ins. diam., bears N. $6\frac{1}{2}^{\circ}$ E., 252 lks. dist., marked T 7 S R 10 W S 25 B T
- An ironwood, 8 ins. diam., bears S. $24\frac{1}{2}^{\circ}$ E., 294 lks. dist., marked T 7 S R 10 W S 36 B T
- A mesquite, 10 ins. diam., bears S. $20\frac{1}{2}^{\circ}$ W., 287 lks. dist., marked T 7 S R 10 W S 35 B T
- No other bearing tree available.
- Land, rolling.
- Soil, sandy and stony 4th. rate.
- Timber, ironwood, paloverde, and mesquite.
- Undergrowth, sagebrush, greasewood and cacti.

East, on a random line, bet. secs. 25 and 36.

- 40.00 Set temp. sec. cor.
- 80.10 Intersect the cor. of secs. 25, 30, 31, and 36, on E. bdy. of Tp., hereinbefore described.
- Thence,
- West, on true line, bet. secs. 25 and 36.
- Over rolling land, through thinly scattered timber and undergrowth.
- 3.00 Shallow wash, 2 chs. wide, course N.W.
- 10.00 Enter washed land, drains N.W.
- 20.00 Leave washed land.
- 40.10 Set an iron post 3 ft. long, 1 in. diam., 26 ins. in the ground, for the sec. cor. of secs. 25 and 36, with brass cap marked

1	S 25
4	S 36

1932

No suitable bearing trees available; raise a mound of stone 4 ft. base, 2 ft. high N. of cor.

- 65.00 Enter malapai formation, bears N. and S.
- 80.10 The cor. of secs. 25, 26, 35, and 36.

Survey of the Subdivision Lines of T. 7 S., R.10 W.

Chains

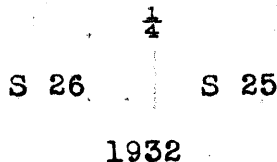
Land, rolling.
Soil, sandy, stony 4th. rate.
Timber, paloverde, ironwood, and mesquite.
Undergrowth, sagebrush, greasewood, and cacti.

North, on true line, bet. secs. 25 and 26.

Over rolling land; through scattering timber and undergrowth.

33.90 Road, bears N.E. and S.W.

40.00 Set an iron post 3 ft. long, 1 in. diam., 18 ins. in the ground to bedrock, deposit a stone marked with a cross (X) at base of post, in a mound of stone to top, for the 1/4 sec. cor., with brass cap marked



No suitable bearing trees available.

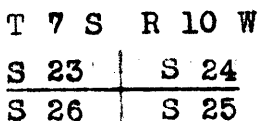
50.00 Leave malapai formation, bears N.E. and S.W.

54.20 Road, bears N.E. and S.W.

55.00 Across washed land, drains West.

60.00 Leave washed land.

80.00 Set an iron post 3 ft. long, 2 ins. diam., 27 ins. in the ground for the cor. of secs. 23, 24, 25, and 26, with brass cap marked



1932

No suitable bearing trees available; raise a mound of stone 4 ft. base, 2 ft. high W. of cor.

Land, rolling.
Soil, sandy, stony malapai, 4th. rate.
Timber, paloverde, ironwood, and mesquite.
Undergrowth, sagebrush, greasewood, and cacti.

East, on a random line, bet. secs. 24 and 25.

40.00 Set temp. 1/4 sec. cor.

80.13 Intersect the cor. of secs. 19, 24, 25, and 30, on E. bdy. of Tp., hereinbefore described.

Thence,

West, on true line, bet. secs. 24 and 25.

Over rolling land, through scattered timber and undergrowth.

Survey of the Subdivision Lines of T. 7 S., R. 10 W.

Chains

- 4.10 Enter washed land, drains S.W.
- 6.50 Wash, 10 lks. wide, course S.W.
- 10.00 Leave washed land,
- 17.50 Over rolling malapai formation, bears N.W. and S.E.
- 35.30 Wash, 5 lks. wide, course S.E.
- 40.13 Set an iron post 3 ft. long, 1 in. diam., 26 ins. in the ground, for the $\frac{1}{4}$ sec. cor. of secs. 24 and 25, with brass cap marked
- $\frac{1}{4}$ $\frac{S\ 24}{S\ 25}$
- 1932
- No suitable bearing trees available; raise a mound of stone 4 ft. base, 2 ft. high N. of cor.
- 50.25 Road, bears N.E. and S.W.
- 65.00 Leave malapai formation, bears N.W. and S.E.
- 80.13 The corner of secs. 23, 24, 25, and 26.
- Land, rolling.
Soil, rocky, sandy 4th. rate.
Timber, paloverde, ironwood, and mesquite.
Undergrowth, sagebrush, greasewood, cacti and sahuaro.
-
- North, bet. secs. 23 and 24.
- Over rolling land, through scattering timber and undergrowth.
- 4.00 Enter malapai formation, bears N.W. and S.E.
- 7.00 Leave malapai formation, bears N.W. and S.E. Across flat.
- 40.00 Set an iron post 3 ft. long, 1 in. diam., 27 ins. in the ground for the $\frac{1}{4}$ sec. cor., with brass cap marked
- $\frac{1}{4}$
- S 23 | S 24
- 1932
- Dig pits
- 18 x 18 x 12 ins. N. and S. of cor., 3 ft. dist.
- 64.50 Enter malapai formation, bears N.W. and S.E.
- 79.00 Leave malapai formation, bears E. and W.
- 80.00 Set an iron post 3 ft. long, 2 ins. diam., 27 ins. in the ground for the cor. of secs. 13, 14, 23, and 24, with brass cap marked
- T 7 S R 10 W
S 14 | S 13
S 23 | S 24
- 1932

Survey of the Subdivision Lines of T. 7 S., R.10 W.

Chains

Land From which;

An ironwood, 12 ins. diam., bears N. 22° W., 225 lks. dist., marked T 7 S R 10 W S 14 B T

An ironwood, 8 ins. diam., bears N. 47° E., 416 lks. dist., marked T 7 S R 10 W S 13 B T

An ironwood, 30 ins. diam., bears S. 66 1/2° E., 236 lks. dist., marked T 7 S R 10 W S 24 B T

No other bearing tree available. Raise a mound of stone 4 ft. base, 2 ft. high W. of cor.

Land, rolling.
 Soil, rocky, sandy 4th. rate.
 Timber, paloverde, ironwood, and mesquite.
 Undergrowth, sagebrush, greasewood, cacti, and sahuaro.

East, on a random line, bet. secs. 13 and 24.

40.00 Set temp. 1/4 sec. cor.

79.15 Intersect the E. bdy. of Tp., at 25 lks. S. 1° 16'E. of the cor. of secs. 13, 18, 19, and 24, hereinbefore described.

Thence,
 S. 89° 49' W., on true line, bet. secs. 13 and 24.

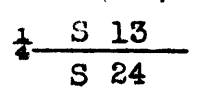
Over rolling land, through scattering timber and undergrowth.

18.65 Wash, 10 lks. wide, course S.W.

37.35 Road, bears N.W. and S.E.

38.85 Shallow wash, 10 lks. wide, course S.W.

39.15 Set an iron post 3 ft. long, 1 in. diam., 6 ins. in the ground to bedrock, deposit a stone marked with a cross (X) at base of post, in a mound of stone to top, for the 1/4 sec. cor., with brass cap marked



1932

No suitable bearing trees available.

57.65 Leave malapai formation, bears N.E. and S.W.

79.15 The cor. of secs. 13, 14, 23, and 24.

Land, rolling.
 Soil, rocky and sandy, 4th. rate.
 Timber, paloverde, ironwood, and mesquite.
 Undergrowth, sagebrush, greasewood, cacti, and sahuaro.

North, on true line, bet. secs. 13 and 14.

Over rolling land, through scattering timber and undergrowth.

Survey of the Subdivision Lines of T. 7 S., R. 10 W.

Chains

20.00 Enter malapai formation, bears N.W. and S.E.

30.00 Ridge, bears N.W. and S.E.

40.00 Set an iron post 3 ft. long, 1 in. diam., 6 ins. in the ground to bedrock, deposit a stone marked with a cross (X) at base of post, in a mound of stone to top, for the $\frac{1}{4}$ sec. cor., with brass cap marked $\frac{1}{4}$

S 14 | S 13

1932

No suitable bearing trees available.

43.40 Wash, 10 lks. wide, 2 ft. deep, course N.W.

80.00 Set an iron post 3 ft. long, 2 ins. diam., 27 ins. in the ground, for the cor. of secs. 11, 12, 13, and 14, with brass cap marked

T 7 S R 10 W

S 11 | S 12

S 14 | S 13

1932

No suitable bearing trees available; raise a mound of stone stone 4 ft. base, 2 ft. high W. of cor.

Land, rolling.

Soil, rocky, sandy 4th. rate.

Timber, paloverde, ironwood, and mesquite.

Undergrowth, sagebrush, greasewood, cacti, and sahuaro.

N. 89° 49' E., on a random line, bet. secs. 12 and 13.

40.00 Set temp. $\frac{1}{4}$ sec. cor.

79.83 Intersect the E. bdy. of Tp., at 2 lks. N. 0° 14' W., of the cor. of secs. 7, 12, 13, and 18, hereinbefore described.

Thence,

S. 89° 50' W., on true line, bet. secs. 12 and 13.

Over rolling land, through scattering timber and undergrowth.

2.50 Road, bears N.E. and S.W.

39.83 Set an iron post 3 ft. long, 1 in. diam., 6 ins. in the ground to bedrock, deposit a stone marked with a cross (X) at base of post, in a mound of stone to top, for the $\frac{1}{4}$ sec. cor., with brass cap marked $\frac{1}{4}$ S 12
S 13

1932

No suitable bearing trees available.

Survey of the Subdivision Lines of T. 7 S., R. 10 W.

Chains

Desc. gradual S.W. slope.

53.50 Wash, 30 lks. wide, 5 ft. deep, course N.W.

55.70 Wash, 20 lks. wide, 4 ft. deep, course N.E.

68.60 Wash, 10 lks. wide, 3 ft. deep, course N.E.

79.83 The cor. of secs. 11, 12, 13, and 14.

Land, rolling.

Soil, rocky, sandy 4th. rate.

Timber, paloverde, ironwood, and mesquite.

Undergrowth, sagebrush, greasewood, and cacti.

North, on true line, bet. secs. 11 and 12.

Over rolling land, through scattering timber and undergrowth.

23.30 Leave malapai formation, bears N.W. and S.E.

40.00 Set an iron post 3 ft. long, 1 in. diam., 14 ins. in the ground to bedrock, deposit a stone marked with a cross (X) at base of post, in a mound of stone to top, for the 1/4 sec. cor., with brass cap marked

1/4

S 11 S 12

1932

No suitable bearing trees available.

60.00 Enter wash, 30 lks. wide, 5 ft. deep, from S.E., continue down same.

62.10 Leave wash, which turns N.W.

80.00 Set an iron post 3 ft. long, 2 ins. diam., 14 ins. in the ground to bedrock, deposit a stone marked with a cross (X) at base of post, in a mound of stone to top, for the cor. of secs. 1, 2, 11, and 12, with brass cap marked

T 7 S R 10 W

S 2 S 1

S 11 S 12

1932

No suitable bearing trees available.

Land, rolling.

Soil, rocky 4th. rate.

Timber, paloverde, ironwood, and mesquite.

Undergrowth, sagebrush, greasewood, cacti and sahuaro.

N. 89° 50' E., on a random line, bet. secs. 1 and 12.

40.00 Set temp. 1/4 sec. cor.

Survey of the Subdivision Lines of T. 7 S., R. 10 W.

Chains

79.78 Intersect E. bdy. of Tp. at 5 lks. N.0° 09' E., of the cor. of secs. 1, 6, 7, and 12 hereinbefore described.

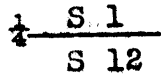
Thence;

S. 89° 52' W., on true line, bet. secs. 1 and 12.

Over rolling land, through scattering timber and undergrowth.

30.10 Wash, 10 lks. wide, 3 ft. deep, course S.W.

39.78 Set an iron post 3 ft. long, 1 in. diam., 18 ins. in the ground to bedrock, deposit a stone marked with a cross (X) at base of post, in a mound of stone to top, for the 1/4 sec. cor., with brass cap marked



1932

No suitable bearing trees available.

40.80 Wash, 20 lks. wide, course N.W.

79.78 The cor. of secs. 1, 2, 11, and 12.

Land, rolling.

Soil, rocky 4th. rate.

Timber, paloverde, ironwood, and mesquite.

Undergrowth, sagebrush, greasewood and cacti.

North, on true line, bet. secs. 1 and 2.

Over rolling land, through scattering timber and undergrowth.

30.40 Shallow wash, 50 lks. wide, course N.W.

40.00 Set an iron post 3 ft. long, 1 in. diam., 27 ins. in the ground, for the 1/4 sec. cor. of secs. 1 and 2, with brass cap marked



1932

From which,

A paloverde, 18 ins. diam., bears N. 76° W., 121 lks. dist. dist., marked 1/4 S 2 B T

A paloverde, 10 ins. diam., bears N. 56° E., 310 lks. dist., marked 1/4 S 1 B T

42.20 Wash, 10 lks. wide, 6 ft. deep, course S.W.

50.00 Wash, 20 lks. wide, 5 ft. deep, course S.W.

53.50 Telephone lines, bears E. and W.

Survey of the Subdivision Lines of T. 7 S., R. 10 W.

Chains															
54.50	Telephone lines bear E. and W.														
55.00	Cor. of wire fences from W. and N. Cor. of fences from E. and N., bears East, 1 ch. dist.														
56.50	Southern Pacific Ry. track bears E. and W. Measurement to center of track. Bridge over track, bears East 30 lks. dist. (over wash, course S.W.)														
57.10	Wire fence, bears S.E. and N.W. (S.E. 1 ch., thence S.) (N.W. 2 chs., thence W.)														
57.70	Wash, 20 lks. wide, course S.E.														
	Enter malapai formation, bears E. and W. Telephone line, bears E. and W.														
63.50	Old road, bears E. and W.														
75.00	Shallow wash, 40 lks. wide, course S.E.														
81.22	Intersect the N. bdy. of Tp., at 0.58 chs. N. 89° 08' W. of the cor. of secs. 35 and 36, T. 6 S., R. 10 W., hereinbefore described.														
	At point for cor., set an iron post 3 ft. long, 2 ins. diam., 20 ins. in the ground to bedrock, deposit a stone marked with a cross (X) at base of post, in a mound of stone to top, for the closing corner of secs. 1 and 2, with brass cap marked														
	<table border="0"> <tr> <td colspan="2">T 6 S R 10 W</td> </tr> <tr> <td colspan="2">S 35</td> </tr> <tr> <td colspan="2"><hr/></td> </tr> <tr> <td>S 2</td> <td>S 1</td> </tr> <tr> <td colspan="2">C C</td> </tr> <tr> <td colspan="2">T 7 S R 10 W</td> </tr> <tr> <td colspan="2">1932</td> </tr> </table>	T 6 S R 10 W		S 35		<hr/>		S 2	S 1	C C		T 7 S R 10 W		1932	
T 6 S R 10 W															
S 35															
<hr/>															
S 2	S 1														
C C															
T 7 S R 10 W															
1932															
	No suitable bearing trees available;														
	Land, rolling. Soil, sandy, stony 4th. rate. Timber, paloverde, ironwood, and mesquite. Undergrowth, sagebrush, greasewood, cacti and sahuaro.														

	Thence,														
	From the cor. of secs. 2, 3, 34 and 35, on the S. bdy. of Tp., hereinbefore described.														
	N. 0° 01' W., on true line, bet. secs. 34 and 35.														
	Over rolling land, through thinly scattered timber and undergrowth.														
6.15	Road, bears N.E. and S.W.														
21.50	Shallow wash; 10 lks. wide, course N.W.														
30.00	Across washed land, drains S.W.														
40.00	Set an iron post 3 ft. long, 1 in. diam., 27 ins. in the ground for the ¼ sec. cor., with brass cap marked														

Survey of the Subdivision Lines of T. 7 S., R. 10 W.

Chains

1/4
S 34 | S 35

1932

No bearing trees available; raise a mound of stone 3 ft. base, 2 ft. high W. of cor.

48.25 Leave washed land, drains S.W. Enter malapai formation, bears N.E. and S.W.

58.60 Wash, 10 lks. wide, course N.W.

80.00 Set an iron post 3 ft. long, 2 ins. diam., 27 ins. in the ground, for the cor. of secs. 26, 27, 34, and 35, with brass cap marked

T 7 S R 10 W
S 27 | S 26
S 34 | S 35

1932

From which,

A mesquite, 10 ins. diam., bears S. 59° E., 100 lks. dist., marked T 7 S R 10 W S 35 B T

A paloverde, 10 ins. diam., bears S. 44 1/2° W., 273 lks. dist., marked T 7 S R 10 W S 34 B T

No other bearing trees available, raise a mound of stone 4 ft. base, 2 ft. high W. of cor.

Land, rolling.

Soil, rocky 4th. rate.

Timber, paloverde, ironwood, mesquite.

Undergrowth, sagebrush, greasewood, cacti, and sahuaro.

East, on a random line, bet. secs. 26 and 35.

40.00 Set temp. 1/4 sec. cor.

80.00 Intersect N, and S. line at 5 lks. S. of the cor. of secs. 25, 26, 35, and 36.

Thence,

S. 89° 58' W., on true line, bet. secs. 26 and 35.

Over rolling land, through scattering timber and undergrowth.

13.70 Shallow wash, 20 lks. wide, course S.W.

37.50 Road, bears N.E. and S.W.

39.90 Wash, 5 lks. wide, course S.

40.00 Set an iron post 3 ft. long, 1 in. diam., 27 ins. in the ground for the 1/4 sec. cor., with brass cap marked

1/4 S 26
S 35

1932

Survey of the Subdivision Lines of T. 7 S., R. 10 W.

Chains

No suitable bearing trees available; raise a mound of stone 4 ft. base, 2 ft. high N. of cor.

50.00 Swale, 60 lks. wide, drains S.E.

80.00 The corner of secs. 26, 27, 34, and 35.

Land, rolling.
Soil, rocky 4th. rate.
Timber, paloverde, ironwood, and mesquite.
Undergrowth, sagebrush, greasewood, cacti and sahuaro.

N. 0° 01' W., on true line, bet. secs. 26 and 27.


Over rolling land, through scattering timber and undergrowth.

15.00 Leave malapai formation; bears N.W. and S.E.

25.00 Across washed land, drains N.W.

34.00 Leave washed land.

40.00 Set an iron post 3 ft. long, 1 in. diam., 27 ins. in the ground for the $\frac{1}{4}$ sec. cor. of secs. 26 and 27, with brass cap marked



From which,

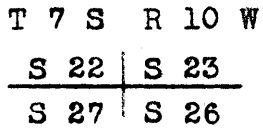
A paloverde, 10 ins. diam., bears S. 2 $\frac{1}{2}$ ° E., 570 lks. dist., marked $\frac{1}{4}$ S 26 B T

A paloverde, 8 ins. diam., bears S. 19° W., 604 lks. dist., marked $\frac{1}{4}$ S 27 B T

59.20 Enter malapai formation, bears E. and W.

69.00 Leave malapai formation, bears E. and W.

80.00 Set an iron post 3 ft. long, 2 ins. diam., 27 ins. in the ground, for the cor. of secs. 22, 23, 26, and 27, with brass cap marked



1932

From which,

A mesquite, 8 ins. diam., bears N. 68° W., 288 lks. dist., marked T 7 S R 10 W S 22 B T

No other bearing trees available. Dig pits 18 x 18 x 12 ins. N.E., S.E., S.W., and N.W. of cor. 3 ft. dist.

Land, rolling.
Soil, rocky 4th. rate.
Timber, paloverde, ironwood, and mesquite.
Undergrowth, sagebrush, greasewood, cacti, and sahuaro.

Survey of the Subdivision Lines of T. 7 S., R. 10 W.

Chains	
	N. 89° 58' E., on a random line, bet. secs. 23 and 26.
40.00	Set temp. $\frac{1}{4}$ sec. cor.
80.00	Intersect N. and S. line at 9 lks. N. of the cor. of secs. 23, 24, 25, and 26.
	Thence,
	N. 89° 58' W., on true line, bet. secs. 23 and 26.
	Over rolling land, through scattering timber and undergrowth.
7.50	Enter malapai formation, bears N.E. and S.W.
36.00	Leave malapai formation, bears N. and S.E.
40.00	Set an iron post 3 ft. long, 1 in. diam., 10 ins. in the ground to bedrock, deposit a stone marked with a cross (X) at base of post, in a mound of stone to top, for the $\frac{1}{4}$ sec. cor., with brass cap marked
	$\frac{1}{4} \begin{array}{c} \text{S 23} \\ \hline \text{S 26} \end{array}$
	1932
80.00	The cor. of secs. 22, 23, 26, and 27.
	Land, rolling. Soil, sandy, stony 4th. rate. Timber, paloverde, ironwood, and mesquite. Undergrowth, sagebrush, greasewood, cacti, and sahuaro.

	N. 0° 01' W. on true line, bet. secs. 22 and 23.
	Over rolling land, through scattering timber and undergrowth.
40.00	Set an iron post 3 ft. long, 1 in. diam., 27 ins. in the ground, for the $\frac{1}{4}$ sec. cor., with brass cap marked
	$\frac{1}{4}$
	$\begin{array}{cc} \text{S 22} & \text{S 23} \end{array}$
	1932
	From which,
	A paloverde, 10 ins. diam., bears N. 69 $\frac{1}{4}$ ° E., 507 lks. dist., marked $\frac{1}{4}$ S 23 B T
	A mesquite, 5 ins. diam., bears N. 12 $\frac{1}{2}$ ° W., 336 lks. dist., marked $\frac{1}{4}$ S 22 B T
80.00	Set an iron post 3 ft. long, 2 ins. diam., 27 ins. in the ground for the cor. of secs. 14, 15, 22, and 23, with brass cap marked.
	$\begin{array}{c} \text{T 7 S R 10 W} \\ \hline \text{S 15 S 14} \\ \hline \text{S 22 S 23} \end{array}$
	1932

Survey of the Subdivision Lines of T. 7 S., R. 10 W.

Chains

No suitable bearing trees available; dig pits 18 x 18 x 12 ins. N.E., S.E., S.W. and N.W. of cor. 3 ft. dist.

Land, rolling.
Soil, sandy, stony 4th. rate.
Timber, paloverde, ironwood and mesquite.
Undergrowth, greasewood, sagebrush, cacti, and sahuaro.

S. 89° 58' E., on a random line, bet. secs. 14 and 23.

40.00 Set temp. 1/4 sec. cor.

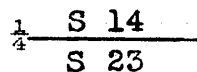
79.94 Intersect N. and S. line at 2 lks. N. of the cor. of secs. 13, 14, 23, and 24.

Thence,

N. 89° 57' W., on true line, bet. secs. 14 and 23.

Over rolling land, through scattering timber and undergrowth.

39.97 Set an iron post 3 ft. long, 1 in. diam., 27 ins. in the ground for the 1/4 sec. cor, with brass cap marked



1933

No suitable bearing trees available; dig pits 18 x 18 x 12 ins. E. and W. of cor., 3 ft. dist.

79.94 The cor. of secs. 14, 15, 22, and 23.

Land, rolling.
Soil, sandy, stony 4th. rate.
Timber, paloverde, ironwood, and mesquite.
Undergrowth, sagebrush, greasewood, cacti, and sahuaro.


N. 0° 01' W., on true line, bet. secs. 14 and 15.

Over rolling land, through scattering timber and undergrowth.

15.00 Enter malapai formation, bears E. and W.

26.60 Shallow wash, 10 lks. wide, course N.W.

40.00 Set an iron post 3 ft. long, 1 in. diam., 18 ins. in the ground to bedrock, deposit a stone marked with a cross (X) at base of post, in a mound of stone to top, for the 1/4 sec. cor., with brass cap marked



1932

No suitable bearing trees available.

Survey of the Subdivision Lines of T. 7 S., R. 10 W.

Chains

73.00 Across swale, drains N.W.

79.60 Leave swale.

80.00 Set an iron post 3 ft. long, 2 ins. diam., 14 ins. in the ground to bedrock, deposit a stone marked with a cross (X) at base of post, in a mound of stone to top, for the cor. of secs. 10, 11, 14, and 15, with brass cap marked

T 7 S R 10 W

S 10 | S 11

S 15 | S 14

1932

From which,

A Paloverde, 8 ins. diam., bears S. 18° W., 306 lks. dist., marked T 7 S R 10 W S 15 B T

An ironwood, 24 ins. diam., bears S. 13½° E., 199 lks. dist., marked T 7 S R 10 W S 14 B T

Land, rolling.

Soil, rocky 4th. rate.

Timber, paloverde and ironwood.

Undergrowth, sagebrush, greasewood, cacti and sahuaro.

S. 89° 57' E., on a random line, bet. secs. 11 and 14.

40.00 Set temp. ¼ sec. cor.

79.98 Intersect the N. and S. line at 2 lks. N. of the cor. of secs. 11, 12, 13, and 14.

Thence,

N. 89° 56' W., on true line, bet. secs. 11 and 14.

Over rolling land, through scattering timber and undergrowth.

9.98 Enter washed land, drains N.W.

19.98 Leave washed land, drains N.W.

39.99 Set an iron post 3 ft. long, 1 in. diam., 6 ins. in the ground to bedrock, deposit a stone marked with a cross (X) at base of post, in a mound of stone to top, for the ¼ sec. cor., with brass cap marked

S 11

¼ —————

S 14

1932

No suitable bearing trees available.

55.20 Shallow draw, 20 lks. wide, course N.W.

79.98 The cor. of secs. 10, 11, 14, and 15.

Land, rolling.

Soil, stony and sandy 4th. rate.

Timber, paloverde, ironwood and mesquite.

Undergrowth, sagebrush, greasewood, cacti, and sahuaro.

Survey of the Subdivision Lines of T. 7 S., R.10 W.

Chains	<p>N.0° 01' W., on true line, bet. secs. 10 and 11.</p> <p>Over rolling lands, through scattering timber and undergrowth.</p> <p>5.20 Shallow draw, 20 lks. wide, course W.</p> <p>40.00 Set an iron post 3 ft. long, 1 in. diam., 12 ins. in the ground to bedrock, deposit a stone marked with a cross (X) at base of post, in a mound of stone to top, for the 1/4 sec. cor. of secs. 10 and 11, with brass cap marked.</p> <p style="text-align: center;">1/4</p> <p style="text-align: center;">S 10 S 11</p> <p style="text-align: center;">1932</p> <p>No suitable bearing trees available.</p> <p>50.50 Leave malapai formation, bears N.W. and S.E.</p> <p>60.10 Wash, 10 lks. wide, course N.W.</p> <p>80.00 Set an iron post 3 ft. long, 2 ins. diam., 28 ins. in the ground, for the cor. of secs. 2, 3, 10, and 11, with brass cap marked</p> <p style="text-align: center;">T 7 S R 10 W</p> <p style="text-align: center;">S 3 S 2</p> <p style="text-align: center;">S 10 S 11</p> <p style="text-align: center;">1932</p> <p>No suitable bearing trees available.</p> <p>Land, rolling. Soil, rocky, sandy 4th. rate. Timber, paloverde, ironwood and mesquite. Undergrowth, sagebrush, greasewood, cacti, and sahuaro.</p> <hr style="border-top: 1px dashed black;"/> <p>S. 89° 56' E., on a random line, bet. secs. 2 and 11.</p> <p>40.00 Set temp. 1/4 sec. cor.</p> <p>79.94 Intersect N. and S. line at 5 lks. N. of the cor. of secs. 1, 2, 11, and 12.</p> <p>Thence,</p> <p>N. 89° 54' W., on true line, bet. secs. 2 and 11.</p> <p>Over rolling land, through scattering timber and undergrowth.</p> <p>10.65 Wash, 30 lks. wide, 5 ft. deep, course N.W. Across washed land.</p> <p>19.45 Leave washed land.</p> <p>24.95 Enter malapai formation, bears N. and S.</p> <p>39.97 Set an iron post 3 ft. long, 1 in. diam., 18 ins. in the</p>
--------	--

Survey of the Subdivision Lines of T. 7 S., R. 10 W.

Chains

ground to bedrock, deposit a stone marked with a cross (X) at base of post, in a mound of stone to top, for the $\frac{1}{4}$ sec. cor., with brass cap marked

$$\frac{1}{4} \begin{array}{c} \text{S 2} \\ \text{S 11} \end{array}$$

1932

No suitable bearing trees available.

69.45 Shallow wash, 5 lks. wide, course N.W.

79.94 The cor. of secs. 2, 3, 10, and 11.

Land, rolling.

Soil, sandy, stony 4th. rate.

Timber, paloverde, ironwood, and mesquite.

Undergrowth, sagebrush, cacti, greasewood, and sahuaro.

N. 0° 01' W., on true line, bet. secs. 2 and 3.

Over rolling land, through scattering timber and undergrowth.

11.50 Across bottomland, drains N.W.

22.00 Leave bottomland.

32.60 Telephone lines, bears E. and W.

33.25 Wire fence, bears E. and W.

33.90 Telephone line, bears E. and W.

34.45 Telephone lines bears E. and W.

34.80 Southern Pacific Ry., bears E. and W.

36.45 Wire fence, bears E. and W.

38.80 Wash, 60 lks. wide, course N.W., 6 ft. deep.

40.00 Set an iron post 3 ft. long, 1 in. diam., 27 ins. in the ground, for the $\frac{1}{4}$ sec. cor. of secs. 2 and 3, with brass cap marked

$$\frac{1}{4} \begin{array}{c} \text{S 3} \\ \text{S 2} \end{array}$$

1932

From which,

A paloverde, 8 ins. diam., bears N. 10° E., 200 lks. dist., marked $\frac{1}{4}$ S 2 B T

A paloverde, 5 ins. diam., bears N. 24° W., 87 lks. dist., marked $\frac{1}{4}$ S 3 B T

49.40 Old road, bears E. and W.

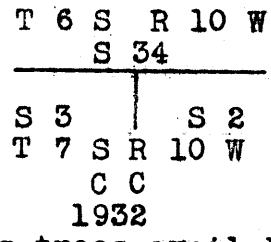
53.90 Phoenix-Yuma highway, U.S.80, bears N. 70° E.-S.70° W.

Survey of the Subdivision Lines of T. 7 S., R. 10 W.

Chains

- 54.60 Telephone lines, bears N. 70° E.- S. 70° W.
- 70.00 Across washed land, drains S.W.
- 76.00 Leave washed land, drains S.W.
- 82.40 Intersect the North bdy. of Tp., at 76 lks. N. 89° 10' W., of the cor. of secs. 34 and 35, T. 6 S., R. 10 W., hereinbefore described.

At point for cor., set an iron post 3 ft. long, 2 ins. diam., 14 ins. in the ground to bedrock, deposit a stone marked with a cross (X) at base of post, in a mound of stone to top, for the closing corner of secs. 2 and 3, with brass cap marked



No suitable bearing trees available.

Land, rolling.
 Soil, sandy, stony 4th. rate.
 Timber, paloverde, ironwood, and mesquite.
 Undergrowth, greasewood, sagebrush, cacti, and sahuaro.

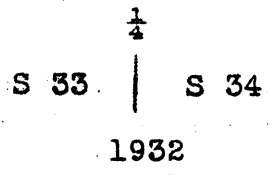
Thence,

From the cor. of secs. 3, 4, 33, and 34, on the S. bdy. of Tp., hereinbefore described.

N. 0° 01' W., on true line, bet. secs. 33 and 34.

Over rolling land, through scattering timber and undergrowth.

- 8.00 Enter malapai formation, bears N.W. and S.E.
- 19.20 Across washed land, drains N.W./
- 33.40 Leave washed land, drains N.W.
- 40.00 Set an iron post 3 ft. long, 1 in. diam., 8 ins. in the ground to bedrock, in a mound of stone to top, for the 1/4 sec. cor., with brass cap marked



From which,

A paloverde, 10 ins. diam., bears N. 14° W., 327 lks. dist., marked 1/4 S 33 B T

A paloverde, 14 ins. diam., bears N. 38 1/2° E., 539 lks. dist., marked 1/4 S 34 B T

Survey of the Subdivision Lines of T. 7 S., R. 10 W.

Chains

70.00 Shallow wash, 10 lks. wide, course S.W.

80.00 Set an iron post 3 ft. long, 2 ins. diam., 27 ins. in the ground, for the cor. of secs. 27, 28, 33, and 34, with brass cap marked

T 7 S	R 10 W
S 28	S 27
S 33	S 34

1932

No suitable bearing trees available; raise a mound of stone 4 ft. base, 2 ft. high W. of cor.

Land, rolling.

Soil, sandy, stony 4th. rate.

Timber, ironwood, paloverde, and mesquite.

Undergrowth, sagebrush, greasewood, cacti, and sahuaro.

East, on a random line, bet. secs. 27 and 34.

40.00 Set temp. $\frac{1}{4}$ sec. cor.

80.00 Intersect N. and S. line at 5 lks. S. of the cor. of secs. 26, 27, 34, and 35.

Thence,

S. 89° 58' W., on true line, bet. secs. 27 and 34.

Over rolling land, through scattering timber and undergrowth.

40.00 Set an iron post 3 ft. long, 1 in. diam., 27 ins. in the ground, for the $\frac{1}{4}$ sec. cor., with brass cap marked

$\frac{1}{4}$	S 27
$\frac{1}{4}$	S 34

1932

No suitable bearing trees available; raise a mound of stone 4 ft. base, 2 ft. high N. of cor.

56.00 Enter washed land, drains S.W.

65.00 Leave washed land, drains S.W.

80.00 The cor. of secs. 27, 28, 33, and 34.

Land, rolling.

Soil, sandy, stony 4th. rate.

Timber, paloverde, ironwood, mesquite.

Undergrowth, sagebrush, greasewood, cacti, and sahuaro.

N. 0° 01' W., on true line, bet. secs. 27 and 28.

Over rolling land, through scattering timber and undergrowth.

10.00 Series of washes, 1 ch. wide, course S.W.

Survey of the Subdivision Lines of T. 7 S., R. 10 W.

Chains

40.00 Set an iron post 3 ft. long, 1 in. diam., 26 ins. in the ground, for the 1/4 sec. cor., with brass cap marked

1/4
S 28 | S 27
1932

No suitable bearing trees, raise a mound of stone 4 ft. base, 2 ft. high W. of cor.

Leave malapai formation, bears N.E. and S.W.

80.00 Set an iron post 3 ft. long, 2 ins. diam., 27 ins. in the ground, for the cor. of secs. 21, 22, 27, and 28, with brass cap marked

T 7 S R 10 W
S 21 | S 22

S 28 | S 27
1932

From which,

A paloverde, 12 ins. diam., bears S. 4° E., 410 lks. dist., marked T 7 S R 10 W S 27 B T

No other bearing trees available. Raise a mound of stone 4 ft. base, 2 ft. high W. of cor.

Land, rolling.
Soil, sandy, stony 4th. rate.
Timber, paloverde, ironwood, and mesquite.
Undergrowth, sagebrush, greasewood, cacti, and sahuaro.

N. 89° 58' E., on a random line, bet. secs. 22 and 27.

40.00 Set temp. 1/4 sec. cor.

79.96 Intersect the N. and S. line at 7 lks. S. of the cor. of secs. 22, 23, 26, and 27.

Thence,

S. 89° 55' W., on true line, bet. secs. 22 and 27.

Over rolling land, through scattering timber and undergrowth.

34.95 Enter malapai formation, bears N. and S.

39.98 Set an iron post 3 ft. long, 1 in. diam., 6 ins. in the ground to bedrock, deposit a stone marked with a cross (X) at base of post, in a mound of stone to top, for the 1/4 sec. cor., with brass cap marked

1/4 S 22
S 27
1932

No bearing trees available.

Survey of the Subdivision Lines of T. 7 S., R. 10 W.

Chains

78.15 Leave malapai formation; bears N. and S.

79.96 The corner of secs. 21, 22, 27, and 28.

Land, rolling.
Soil, rocky, sandy 4th. rate.
Timber, paloverde, ironwood, and mesquite.
Undergrowth, sagebrush, greasewood, cacti, and sahuaro.

N. 0° 01' W., on true line, bet. secs. 21 and 22.

Over rolling land, through scattering timber and undergrowth.

40.00 Set an iron post 3 ft. long, 1 in. diam., 27 ins. in the ground, for the 1/4 sec. cor., with brass cap marked

1/4

S 21 S 22

1932

No suitable bearing trees available; dig pits 18 x 18 x 12 ins. N. and S. of cor. 3 ft. dist.

80.00 Set an iron post 3 ft. long, 2 ins. diam., 27 ins. in the ground, for the cor. of secs. 15, 16, 21, and 22, with brass cap marked

T 7 S R 10 W

S 16 S 15

S 21 S 22

1932

From which

A paloverde, 14 ins. diam., bears N. 42° W., 134 lks. dist., marked T 7 S R 10 W S 16 B T

A paloverde, 6 ins. diam., bears S. 72° W., 254 lks. dist., marked T 7 S R 10 W S 21 B T

No other bearing trees available; dig pits 18 x 18 x 12 ins. N.E., N.W., S.E., and S.W. of cor.

Land, rolling.
Soil, stony, sandy 4th. rate.
Timber, paloverde, ironwood, and mesquite.
Undergrowth, sagebrush, greasewood, cacti, and sahuaro.

N. 89° 55' E., on a random line, bet. secs. 15 and 22.

40.00 Set temp. 1/4 sec. cor.

79.94 Intersect N. and S. line 5 lks. N. of the cor. of secs. 14, 15, 22, and 23.

Thence,

S. 89° 57' W., on true line, bet. secs. 15 and 22.

BOOK 8866

Survey of the Subdivision Lines of T. 7 S., R. 10 W.

Chains

23.75 Enter malapai formation, bears N.E. and S.W.

36.45 Malapai spur, bears S.W.

39.97 Set an iron post 3 ft. long, 1 in. diam., 6 ins. in the ground to bedrock, deposit a stone marked with a cross (X) at base of post, in a mound of stone to top, for the 1/4 sec. cor., with brass cap marked

1/4 S 15
S 22

1932

No suitable bearing trees available.

40.95 Leave malapai formation, bears N.E. and S.W.

79.94 The cor. of secs. 15, 16, 21, and 22.

Land, rolling.
Soil, sandy, stony 4th. rate.
Timber, paloverde, ironwood, and mesquite.
Undergrowth, sage brush, greasewood, cacti, and sahuaro.

N. 0° 01' W., on true line, bet. secs. 15 and 16.

Over rolling land, through scattering timber and undergrowth.

34.00 Wash, 5lks. wide, course S.W.

34.50 Enter malapai formation, bears W. and S.E.

40.00 Set an iron post 3 ft. long, 1 in. diam., 4 ins. in the ground to bedrock, deposit a stone marked with a cross (X) at base of post, in a mound of stone to top, for the 1/4 sec. cor., with brass cap marked

1/4
S 16 | S 15

1932

No suitable bearing trees available.

44.40 Wash, 5 lks. wide, course S.W.

60.00 Shallow wash, 10 lks. wide, course S.W.

80.00 Set an iron post 3 ft. long, 2 ins. diam., 27 ins. in the ground, for the cor. of secs. 9, 10, 15, and 16, with brass cap marked

T 7 S R 10 W
S 9 | S 10
S 16 | S 15

1932

Survey of the Subdivision Lines of T. 7 S., R. 10 W.

Chains

No suitable bearing trees available. Raise a mound of stone 4 ft. base, 2 ft. high W. of cor.

Land, rolling.
Soil, sandy, stony 4th. rate.
Timber, paloverde, ironwood, and mesquite.
Undergrowth, sagebrush, greasewood, cacti, and sahuaro.

N. 89° 57' E., on a random line, bet. secs. 10 and 15.

40.00 Set temp. $\frac{1}{4}$ sec. cor.

79.94 Intersect N. and S. line at 2 lks. N. of the cor. of secs. 10, 11, 14, and 15.

Thence,

S. 89° 58' W., on true line, bet. secs. 10 and 15.

Over rolling land, through scattering timber and undergrowth.

1.35 Enter washed land; drains N.

7.95 Leave washed land; drains N.

39.97 Set an iron post 3 ft. long, 1 in. diam., 12 ins. in the ground to bedrock, deposit a green glass insulator at base of post, in a mound of stone to top, for the $\frac{1}{4}$ sec. cor. of secs. 10 and 15, with brass cap marked

$$\frac{1}{4} \begin{array}{l} S 10 \\ S 15 \end{array}$$

1932

No suitable bearing trees available.

52.45 Wash, 10 lks. wide, course N.W.

79.94 The cor. of secs. 9, 10, 15, and 16.

Land, rolling.
Soil, sandy, stony 4th. rate.
Timber, paloverde, ironwood, and mesquite.
Undergrowth, sagebrush, greasewood, cacti, and sahuaro.

N. 0° 01' W., on true line, bet. secs. 9 and 10.

Over rolling land, through scattering timber and undergrowth.

40.00 Set an iron post 3 ft. long, 1 in. diam., 20 ins. in the ground to bedrock, deposit a stone marked with a cross (X) at base of post, in a mound of stone to top, for the $\frac{1}{4}$ sec. cor., with brass cap marked

Survey of the Subdivision Lines of T. 7 S., R. 10 W.

Chains

$\frac{1}{4}$	
S 9	S 10

1932

No suitable bearing trees available.

67.30 Wash, 10 lks. wide, 2 ft. deep, course N.W.

80.00 Set an iron post 3 ft. long, 2 ins. diam., 8 ins. in the ground to bedrock, deposit a stone marked with a cross (X) at base of post, in a mound of stone to top, for the cor. of secs. 3, 4, 9, and 10, with brass cap marked

T 7 S R 10 W	
S 4	S 3
S 9	S 10

1932

From which,

An ironwood, 6 ins. diam., bears S. 81° W., 182 lks. dist., marked T 7 S R 10 W S 9 B T

An ironwood, 8 ins. diam., bears S. 12 $\frac{3}{4}$ ° E., 93 lks. dist., marked T 7 S R 10 W S 10 B T

No other suitable bearing trees available; Shell Service Station, bears N. 46° W.

Land, rolling.
Soil, sandy, stony 4th. rate.
Timber, paloverde, ironwood, and mesquite.
Undergrowth, sagebrush, greasewood, cacti, and sahuaro.

N. 89° 58' E., on a random line, bet. secs. 3 and 10.

40.00 Set temp. $\frac{1}{4}$ sec. cor.

80.00 Intersect N. and S. line at 2 lks. N. of the cor. of secs. 2, 3, 10, and 11.

Thence,

S. 89° 59' W., on true line, bet. secs. 3 and 10.

Over rolling land, through scattering timber and undergrowth.

23.00 Wash, 15 lks. wide, course N.W. Across washed land, drains N. W.

35.00 Leave washed land, drains N.W.

40.00 Set an iron post 3 ft. long, 1 in. diam., 4 ins. in the ground to bedrock, above six inch cross cut in same, in a mound of stone to top, for the $\frac{1}{4}$ sec. cor., with brass cap marked

$\frac{1}{4}$	S 3
	S 10

1932

Survey of the Subdivision Lines of T. 7 S., R. 10 W.

Chains	
	No bearing trees available.
80.00	The cor. of secs. 3, 4, 9, and 10. Land, rolling. Soil, sandy, stony 4th. rate. Timber, palo verde, ironwood, and mesquite. Undergrowth, sagebrush, greasewood, cacti, and sahuaro.

	N. 0° 01' W., on true line, bet. secs. 3 and 4. Over rolling land, through scattering timber and undergrowth.
13.00	Leave malapai formation, bears E. and W.
23.40	Telephone line, bears N. 81½° E., and S. 81½° W.
23.45	Wire fence, bears N. 81½° E., and S. 81½° W.
23.70	Wash, 20 lks. wide, course S.W.
24.30	Telephone line, bears N. 81½° E., and S. 81½° W.
25.00	Southern Pacific Ry., bears N. 81½° E., and S. 81½° W.
25.700	Telephone lines, bear N. 81½° E., and S. 81½° W.
26.50	Wire fence, bears N. 81½° E., and S. 81½° W.
27.20	U.S. highway No. 80, bears N. 81½° E. and S. 81½° W.
28.20	Telephone line, bears N. 81½° E., and S. 81½° W.
31.30	Wash, 50 lks. wide, 3 ft. deep, course W.
40.00	Set an iron post 3 ft. long, 1 in. diam., 26 ins. in the ground, for the ¼ sec. cor. of secs. 3 and 4, with brass cap marked <div style="text-align: center;"> ¼ S 4 S 3 1932 </div>
	No suitable bearing trees available; dig pits 18 x 18 x 12 ins. N. and S. of cor., 3 ft. dist.
44.50	Old road, bears E. and W.
83.70	Intersect the North bdy. of Tp., at 84 lks. N. 89° 10' W., of the cor. of secs. 33 and 34, T. 6 S., R. 10 W., hereinbefore described. At point for cor., set an iron post 3 ft. long, 2 ins. diam., 26 ins. in the ground, for the closing corner of secs. 3 and 4, with brass cap marked <div style="text-align: center;"> T 6 S R 10 W S 33 ----- S 4 S 3 T 7 S R 10 W C C 1932 </div>

Survey of the Subdivision Lines of T. 7 S., R. 10 W.

Chains

No suitable bearing trees available; dig pits 18 x 18 x 12 ins., E., W., and S. of corner, 3 ft. dist.

Land rolling.

Soil, sandy, stony 4th rate.

Timber, paloverde, ironwood, and mesquite.

Undergrowth, sagebrush, greasewood, cacti, and sahuaro.

Thence,

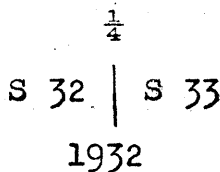
From the corner of secs. 4, 5, 32 and 33, on the S. bdy. of Tp., hereinbefore described.

N. 0° 02' W., on true line, bet. secs. 32 and 33.

Over rolling land, through scattering timber and undergrowth.

30.00 Across bottom land, drains N. W.

40.00 Set an iron post 3 ft. long, 1 in. diam., 27 ins. in the ground, for the $\frac{1}{4}$ sec. cor., with brass cap marked



From which,

A mesquite, 4 ins. diam., bears N. 73 $\frac{1}{2}$ ° E., 200 lks. dist., marked $\frac{1}{4}$ S 33 BT

A mesquite, 5 ins. diam., bears N. 81 $\frac{1}{2}$ ° W., 280 lks. dist., marked $\frac{1}{4}$ S 32 BT

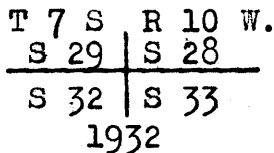
Continue across bottom land.

48.00 Leave bottom land.

58.50 Enter malapai formation, bears N.E. and S.W.

76.00 Leave malapai formation, bears N.E. and S.W.

80.00 Set an iron post 3 ft. long, 2 ins. diam., 27 ins. in the ground, for the cor. of secs. 28, 29, 32, and 33, with brass cap marked



No suitable bearing trees available; raise a mound of stone 4 ft. base, 2 ft. high W. of cor.

Land, rolling.

Soil, sandy, stony, 4th rate.

Timber, paloverde, ironwood, and mesquite.

Undergrowth, sagebrush, greasewood, cacti, and sahuaro.

Survey of the Subdivision Lines of T.7 S., R.10 W

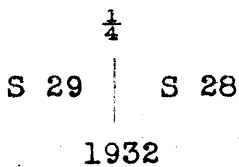
Chains	East, on a random line bet. secs. 28 and 33.
40.00	Set temp. $\frac{1}{4}$ sec. cor.
80.02	Intersect the cor. of secs. 27, 28, 33, and 34. Thence, West, on true line, bet. secs. 28 and 33. Over rolling land, through scattering timber and undergrowth.
20.00	Shallow wash, 10 lks. wide, course S.W.
40.01	Set an iron post 3 ft. long, 1 in. diam., 26 ins. in the ground for the $\frac{1}{4}$ sec. cor. of secs. 28 and 33, with brass cap marked
	$\frac{1}{4}$ <u>S 28</u> S 33 1932
	From which
	A paloverde, 10 ins. diam., bears S. $83\frac{1}{2}^{\circ}$ E., 138 lks. dist., marked $\frac{1}{4}$ S 33 BT.
	A paloverde, 10 ins. diam., bears N. 66° E., 509 lks. dist., marked $\frac{1}{4}$ S 28 BT.
44.00	Enter malapai formation, bears N. and S.
45:60	Leave malapai formation, bears N. and S.
80.02	The cor. of secs. 28, 29, 32, and 33. Land, rolling. Soil, sandy, stony 4th rate. Timber, paloverde, ironwood, and mesquite. Undergrowth, greasewood, sagebrush, cacti, and sahuaro.

	N. $0^{\circ} 02'$ W., on true line bet. secs. 28 and 29, Over rolling land, through scattering timber and undergrowth.
29.40	Wash, 5 lks. wide, course S.W.
30.00	Enter malapai formation, bears N.E. and S.W.
40.00	Set an iron post 3 ft. long, 1 in. diam., 6 ins. in the ground to bedrock, in a mound of stone to top, for the

Survey of the Subdivision Lines of T. 7 S., R. 10 W.

Chains

1/4 sec. cor., with brass cap marked



From which,

A paloverde, 10 ins. diam., bears S. 51° E., 67 lks. dist., marked 1/4 S 28 B T

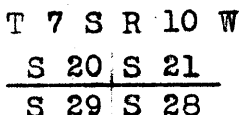
A paloverde, 12 ins. diam., bears N. 32° W., 120 lks. dist., marked 1/4 S 29 B T

60.00 Leave malapai formation, bears E. and W.

75.50 Across washed land, drains S.W.

77.50 Leave washed land, drains S.W. Enter malapai formation, bears N.E. and S.W.

80.00 Set an iron post 3 ft. long, 2 ins. diam., 27 ins. in the ground, for the cor. of secs. 20, 21, 28, and 29, with brass cap marked



1932

From which,

A paloverde, 12 ins. diam., bears S. 44 1/2° E., 53 lks. dist., marked T 7 S R 10 W S 28 B T

A paloverde, 20 ins. diam., bears N. 58 1/2° E., 178 lks. dist., marked T 7 S R 10 W S 21 B T

No other suitable bearing trees available; raise a mound of stone 4 ft. base, 2 ft. high W. of cor.

Land, rolling.

Soil, sandy, stony 4th. rate.

Timber, paloverde, ironwood, and mesquite.

Undergrowth, sagebrush, greasewood, and cacti.

East, on a random line, bet. secs. 21 and 28.

40.00 Set temp. 1/4 sec. cor.

80.02 Intersect N. and S. line at 7 lks. N. of the cor. of secs. 21, 22, 27, and 28.

Thence,

N. 89° 57' W., on true line, bet. secs. 21 and 28.

Over rolling land, through scattering timber and undergrowth.

40.01 Set an iron post 3 ft. long, 1 in. diam., 26 ins. in the ground for the 1/4 sec. cor. of secs. 21 and 28, with brass cap marked

Survey of the Subdivision Lines of T. 7 S., R. 10 W.

Chains

$$\frac{1}{4} \begin{array}{c} \text{S 21} \\ \hline \text{S 28} \end{array}$$

1932

No suitable bearing trees available; raise a mound of stone 4 ft. base, 2 ft. high N. of cor.

80.02 The cor. of secs. 20, 21, 28, and 29.

Land, rolling.

Soil, sandy, stony 4th. rate.

Timber, paloverde, ironwood, and mesquite.

Undergrowth, greasewood, sagebrush, cacti, and sahuaro.

N. 0° 02' W., on true line, bet. secs. 20 and 21.

Over rolling land, through scattering timber and undergrowth.

5.00 Malapai ridge, bears E. and W.

40.00 Set an iron post 3 ft. long, 1 in. diam., 6 ins. in the ground to bedrock, above a cross cut six inches long in bedrock, in a mound of stone to top, for the $\frac{1}{4}$ sec. cor., with brass cap marked

 $\frac{1}{4}$

S 20 S 21

1932

No suitable bearing trees available.

80.00 Set an iron post 3 ft. long, 2 ins. diam., above cross cut in bedrock six inches long, in a mound of stone to top, for the cor. of secs. 16, 17, 20, and 21, with brass cap marked

T 7 S R 10 W

S 17 S 16

S 20 S 21

1932

No suitable bearing trees available.

Land, rolling.

Soil, sandy, stony 4th. rate.

Timber, paloverde, ironwood, and mesquite.

Undergrowth, greasewood, sagebrush, cacti, and sahuaro.

S. 89° 57' E., on a random line, bet. secs. 16 and 21.

40.00 Set temp. $\frac{1}{4}$ sec. cor.

80.06 Intersect N. and S. line at 19 lks. S. of the cor. of secs. 15, 16, 21, and 22.

Survey of the Subdivision Lines of T. 7 S., R. 10 W.

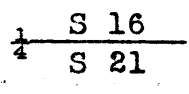
Chains

S. 89° 55' W., on true line, bet. secs. 16 and 21.

Over rolling land, through scattering timber and undergrowth.

40.03

Set an iron post 3 ft. long, 1 in. diam., 27 ins. in the ground, for the 1/4 sec. cor., with brass cap marked



1932

No suitable bearing trees available; raise a mound of stone 4 ft. base, 2 ft. high N. of cor.

76.50

Shallow wash, 1 ch. wide, course N.W.

80.06

The cor. of secs. 16, 17, 20, and 21.

Land, rolling.
Soil, sandy, stony 4th. rate.
Timber, paloverde, ironwood, and mesquite.
Undergrowth, sagebrush, greasewood, cacti, and sahuaro.

N. 0° 02' W., on true line, bet. secs. 16 and 17.

Over rolling land, through scattering timber and undergrowth.

21.20

Leave malapai formation, bears E. and W.

40.00

Set an iron post 3 ft. long, 1 in. diam., 27 ins. in the ground, for the 1/4 sec. cor. of secs. 16 and 17, with brass cap marked



1932

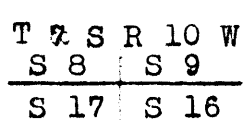
No suitable bearing trees available; dig pits 18 x 18 x 12 ins. N. and S. of cor., 3 ft. dist.

75.50

Enter malapai formation, bears E. and W.

80.00

Set an iron post 3 ft. long, 2 ins. diam., 12 ins. in the ground to bedrock, deposit a green glass insulator at base of post, in a mound of stone to top, for the cor. of secs. 8, 9, 16, and 17, with brass cap marked



1932

No suitable bearing trees available.

Land, rolling.
Soil, sandy, stony 4th. rate.
Timber, paloverde, ironwood, and mesquite.

Survey of the Subdivision Lines of T. 7 S., R. 10 W.

Chains	
	<p>Timber, paloverde, ironwood, and mesquite. Undergrowth, sagebrush, greasewood, cacti, and sahuaro.</p> <hr style="border-top: 1px dashed black;"/>
	<p>N. 89° 55' E., on a random line, bet. secs. 9 and 16.</p>
40.00	Set temp. $\frac{1}{4}$ sec. cor.
79.92	Intersect N. and S. line at 2 lks. N. of the cor. of secs. 9, 10, 15, and 16.
	<p>Thence, S. 89° 56' W., on true line, bet. secs. 9 and 16. Over rolling land, through scattering timber and undergrowth..</p>
39.96	Set an iron post 3 ft. long, 1 in. diam., 14 ins. in the ground to bedrock, deposit a green glass insulator at base of post, in a mound of stone to top, for the $\frac{1}{4}$ sec. cor., with brass cap marked
	$\frac{1}{4} \begin{array}{c} S 9 \\ \hline S 16 \end{array}$
	<p>1932 No suitable bearing trees available.</p>
44.90	Malapai ridge, bears E. and W.
79.92	The cor. of secs. 8, 9, 16, and 17.
	<p>Land, rolling. Soil, sandy, stony 4th. rate. Timber, paloverde, ironwood, and mesquite. Undergrowth, sagebrush, greasewood, cacti, and sahuaro.</p> <hr style="border-top: 1px dashed black;"/>
	<p>N. 0° 02' W., on true line, bet. secs. 8 and 9. Over rolling land, through scattering timber and undergrowth.</p>
5.00	Malapai ridge, bears E. and W.
9.00	Leave malapai formation, bears E. and W.
40.00	Set an iron post 3 ft. long, 1 in. diam., 27 ins. in the ground, for the $\frac{1}{4}$ sec. cor., with brass cap marked
	$\frac{1}{4} \begin{array}{c} S 8 \quad \quad S 9 \\ \hline \end{array}$
	<p>1932 No suitable bearing trees available; dig pits 18 x 18 x 12 ins. N. and S. of cor., 3 ft. dist.</p>
80.00	Set an iron post 3 ft. long, 2 ins. diam., 27 ins. in the ground, for the cor. of secs. 4, 5, 8, and 9, with brass cap marked

Survey of the Subdivision Lines of T. 7 S., R. 10 W.

Chains

T 7 S	R 10 W
S 5	S 4
S 8	S 9

1932

No suitable bearing trees available.

Land, rolling.
 Soil, rocky 4th. rate.
 Timber, paloverde, ironwood, and mesquite.
 Undergrowth, sagebrush, greasewood, cacti, and sahuaro.

N. 89° 56' E., on a random line, bet. secs. 4 and 9.

40.00 Set temp. 1/4 sec. cor.

79.92 Intersect N. and S. line at 3 lks. S. of the cor. of secs. 3, 4, 9, and 10.

Thence,

S. 89° 55' W., on true line, bet. secs. 4 and 9.

Over rolling land, through scattering timber and undergrowth.

12.40 Leave malapai formation, bears N.W. and S.E. Across washed land, drains N.W.

19.90 Leave washed land, drains N.W.

39.96 Set an iron post 3 ft. long, 1 ind. diam., 27 ins. in the ground, for the 1/4 sec. cor. of secs. 4 and 9, with brass cap marked

1/4	S 4
	S 9

1932

No suitable bearing trees available; raise a mound of stone 4 ft. base, 2 ft. high, N. of corner.

54.50 Shallow wash, 5 lks. wide, course N.W.

79.92 The cor. of secs. 4, 5, 8, and 9.

Land, rolling.
 Soil, sandy, stony 4th. rate.
 Timber, paloverde, ironwood, and mesquite.
 Undergrowth, sagebrush, greasewood, cacti, and sahuaro.

N. 0° 02' W., on true line, bet. secs. 4 and 5.

Over slightly rolling land, through scattering timber and undergrowth.

11.20 Telephone line, bears N. 81 1/4° E. - S. 81 1/4° W.

11.25 Wire fence, bears " " "

12.10 Telephone line bears " " "

12.80 Southern Pacific Ry. " " "

Survey of the Subdivision Lines of T. 7 S., R. 10 W.

Chains

- 13.50 Telephone and telegraph lines bear N. $81\frac{1}{4}^{\circ}$ E.-S. $81\frac{1}{4}^{\circ}$ W.
 14.30 Wire fence, bears N. $81\frac{1}{4}^{\circ}$ E.- S. $81\frac{1}{4}^{\circ}$ W.
 15.00 Phoenix-Yuma Highway, U.S.80, bears N. $81\frac{1}{4}^{\circ}$ E.-S. $81\frac{1}{4}^{\circ}$ W.
 15.80 Telegraph and telephone lines " " " " " "
 18.00 House, bears East, 4 chs. distant.
 25.00 Pond of water, 100 ft. diam., bears East 3 chs. dist.
 40.00 Set an iron post 3 ft. long, 1 in. diam., 27 ins. in the ground, for the $\frac{1}{4}$ sec. cor., with brass cap marked

$$\frac{1}{4}$$

$$S 5 \quad S 4$$

1932.

No bearing trees available; dig pits 18 x 18 x 12 ins. N. and S. of cor., 3 ft. dist.

- 45.00 Across bottom land, drains west.
 50.00 Leave bottom land, drains west.
 85.03 Intersect the N. bdy. of Tp., at 82 lks. S. $89^{\circ} 50'$ W. of the cor. of secs. 32 and 33, T. 6 S., R. 10 W., hereinbefore described.

At point for cor., set an iron post 3 ft. long, 2 ins. diam., 27 ins. in the ground for the closing corner of secs. 4 and 5, with brass cap marked

$$T 6 S R 10 W$$

$$S 32$$

$$S 5 \quad C \quad C \quad S 4$$

$$T 7 S R 10 W$$

1932

No bearing trees available; dig pits 18 x 18 x 12 ins. E., W., and S. of cor. 3 ft. dist.

Land, rolling.
 Soil, sandy, stony 4th. rate.
 Timber, paloverde, ironwood, and mesquite.
 Undergrowth, sagebrush, greasewood, cacti, and sahuaro.

Thence,

From the corner of secs. 5, 6, 31, and 32, on S. bdy. of Tp., hereinbefore described.


N. $0^{\circ} 02'$ W., on true line, bet. secs. 31 and 32.

Over rolling land, through scattering timber and undergrowth.

Survey of the Subdivision Lines of T. 7 S., R. 10 W.

Chains

40.00 Set an iron post 3 ft. long, 1 in. diam., 27 ins. in the ground for the 1/4 sec. cor., with brass cap marked

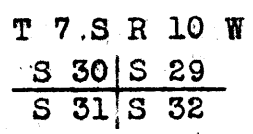


1932

No suitable bearing trees available; dig pits 18 x 18 x 12 ins. N. and S. of cor., 3 ft. dist.

70.00 Across bottomland.

80.00 Set an iron post 3 ft. long, 2 ins. diam., 27 ins. in the ground, for the cor. of secs. 29, 30, 31, and 32, with brass cap marked



1932

From which,

A mesquite, 8 ins. diam., bears N. 88° W., 521 lks. dist., marked T 7 S R 10 W S 30 B T

A mesquite, 4 ins. diam., bears S. 29° E., 156 lks. dist., marked T 7 S R 10 W S 32 B T

A mesquite, 5 ins. diam., bears S. 70° W., 430 lks. dist., marked T 7 S R 10 W S 31 B T

No other suitable bearing tree available; dig pits 18 x 18 x 12 ins. N.E., N.W., S.E., and S.W. of cor. 3 ft. dist.

Land, rolling.
Soil, rocky, sandy, 4th. rate.
Timber, paloverde, ironwood, and mesquite.
Undergrowth, sagebrush, greasewood, cacti, and sahuaro.

East, on a random line, bet. secs. 29. and 32.

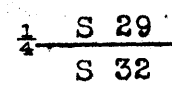
40.00 Set temp. 1/4 sec. cor.

79.98 Intersect N. and S. line at 5 lks. S. of the cor. of secs. 28, 29, 32, and 33.

Thence,
S. 89° 58' W., on true line, bet. secs. 29 and 32.

Over rolling land, through scattering timber and undergrowth.

39.99 Set an iron post 3 ft. long, 1 in. diam., 27 ins. in the ground for the 1/4 sec. cor., with brass cap marked



1932

Survey of the Subdivision Lines of T. 7 S., R. 10 W.

Chains

No bearing trees available; dig pits 18 x 18 x 12 ins. E. and W. of cor. 3 ft. dist.

52.00

Malapai ledge, on line, bears N. and S.

79.98

The cor. of secs. 29, 30, 31, and 32.

Land, rolling.
Soil, sandy, stony 4th. rate.
Timber, paloverde, ironwood, and mesquite.
Undergrowth, sagebrush, greasewood, cacti, and sahuaro.

West, on a random line bet. secs. 30 and 31.

40.00

Set temp. 1/4 sec. cor.

77.80

Intersect the west bdy. of Tp. at 3.56 chs. S. 0° 41' E. of the cor. of secs. 25 and 36, hereinbefore described.

At point for cor., set an iron post 3 ft. long, 2 ins. diam., 26 ins. in the ground for the closing cor. of secs. 30 and 31, with brass cap marked

T 7 S	T 7 S	
R 11 W	S 30	
S 36	S 31	CC
	R 10 W	

1932

No suitable bearing trees available. Dig pits 18 x 18 x 12 ins. E., N., and S. 3 ft. dist.

Thence,

East, on true line, bet. secs. 30 and 31.

Over rolling land, through scattering timber and undergrowth.

37.80

Set an iron post 3 ft. long, 1 in. diam., 27 ins. in the ground, for the 1/4 sec. cor., with brass cap marked

	S 30
1/4	S 31

1932

No suitable bearing trees available; dig pits 18 x 18 x 12 ins. E. and W. of cor.

52.00

Enter bottom land, drains N.W.

77.80

The cor. of secs. 29, 30, 31, and 32.

Land, rolling.
Soil, sandy, stony 4th. rate.
Timber, paloverde, ironwood, and mesquite.
Undergrowth, greasewood, sagebrush, cacti, and sahuaro.

Survey of the Subdivision Lines of T. 7 S., R. 10 W.

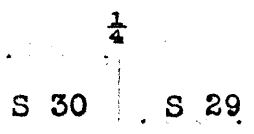
Chains

N. 0° 02' W., on true line, bet. secs. 29 and 30.

Over rolling land, through scattering timber and undergrowth.

5.00 Leave bottom land, drains N.W.

40.00 Set an iron post 3 ft. long, 1 in. diam., 27 ins. in the ground for the 1/4 sec. cor., with brass cap marked



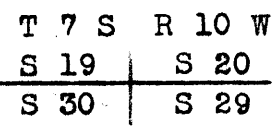
1932

No suitable bearing trees available. Dig pits 18 x 18 x 12 ins. N. and S. of cor., 3 ft. dist.

48.70 Wash, 10 lks. wide, course S.W.

70.00 Enter malapai formation, bears N.W. and S.E.

80.00 Set an iron post 3 ft. long, 2 ins. diam., 10 ins. in the ground to bedrock, deposit a stone marked with a cross (X) at base of post, in a mound of stone to top, for the cor. of secs. 19, 20, 29, and 30, with brass cap marked



1932

No suitable bearing trees available.

Land, rolling.
Soil, sandy, stony 4th. rate.
Timber, paloverde, ironwood, and mesquite.
Undergrowth, greasewood, sagebrush, cacti, and sahuaro.

N. 89° 58' E., on a random line, bet. secs. 20 and 29.

40.00 Set temp. 1/4 sec. cor.

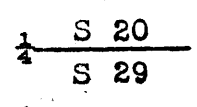
80.06 Intersect N. and S. line at 5 lks. North of the cor. of secs. 20 and 29.

Thence,

West, on true line, bet. secs. 20 and 29.

Over rolling land, through scattering timber and undergrowth.

40.03 Set an iron post 3 ft. long, 1 in. diam., 27 ins. in the ground, for the 1/4 sec. cor., with brass cap marked



1932

Survey of the Subdivision Lines of T. 7 S., R. 10 W.

Chains

No suitable bearing trees available; raise a mound of stone 4 ft. base, 2 ft. high N. of cor.

80.06 The cor. of secs. 19, 20, 29, and 30.

Land, rolling.
Soil, sandy, stony 4th. rate.
Timber, paloverde, ironwood, and mesquite.
Undergrowth, sagebrush, greasewood, cacti, and sahuaro.

West, on a random line, bet. secs. 19 and 30.

40.00 Set temp. $\frac{1}{4}$ sec. cor.

77.86 Intersect the W. bdy. of Tp., at 3.74 chs. S. $0^{\circ} 25'$ E. of the cor. of secs. 24 and 25, T. 7 S., R. 11 W., hereinbefore described.

At point for cor., set an iron post 3 ft. long, 2 ins. diam., 26 ins. in the ground, for the closing corner of secs. 19 and 30, with brass cap marked

T 7 S	T 7 S	
R 11 W	S 19	CC
S 25	S 30	
	R 10 W	

1932

No suitable bearing trees available, dig pits 18 x 18 x 12 ins. E., N., and S. of cor, 3 ft. dist.

Thence,

East, on true line, bet. secs. 19 and 30, over rolling land, through scattering timber and undergrowth.

37.86 Set an iron post 3 ft. long, 1 in. diam., 27 ins. in the ground, for the $\frac{1}{4}$ sec. cor., with brass cap marked

$\frac{1}{4}$	S 19
	S 30

1932

No suitable bearing trees available. Raise a mound of stone 4 ft. base, 2 ft. high N. of cor.

77.86 The cor. of secs. 19, 20, 29, and 30.

Land, rolling.
Soil, sandy, stony 4th. rate.
Timber, paloverde, ironwood, and mesquite.
Undergrowth, greasewood, sagebrush, cacti, and sahuaro.

N. $0^{\circ} 02'$ W., on true line, bet. secs. 19 and 20.

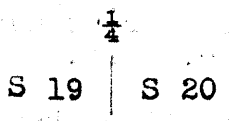
Over rolling land, through scattering timber and undergrowth.

3.70 Shallow draw, 10 lks. wide, course W.

Survey of the Subdivision Lines of T. 7 S., R. 10 W.

Chains

40.00 Set an iron post 3 ft. long, 1 in. diam., 4 ins. in the ground to bedrock, in a mound of stone to top, for the 1/4 sec. cor., with brass cap marked

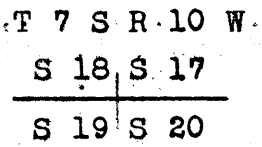


1932

From which,

- An ironwood, 12 ins. diam., bears S. 9° W., 448 lks. dist., marked 1/4 S 19 B T
- An ironwood, 10 ins. diam., bears S. 55° E., 490 lks. dist., marked 1/4 S 20 B T

80.00 Set an iron post 3 ft. long, 2 ins. diam., 6 ins. in the ground to bedrock, deposit a stone marked with a cross (X) at base of post, in a mound of stone to top, for the cor. of secs. 17, 18, 19, and 20, with brass cap marked



1932

From which,

- A paloverde, 8 ins. diam., bears S. 9° W., 374 lks. dist., marked T 7 S R 10 W S 19 B T
- A paloverde, 12 ins. diam., bears S. 72° E., 450 lks. dist., marked T 7 S R 10 W S 20 B T

No other suitable bearing trees available.

Land, rolling.
 Soil, sandy, stony 4th. rate.
 Timber, paloverde, ironwood, and mesquite.
 Undergrowth, sagebrush, greasewood, cacti, and sahuaro.

East, on a random line, bet. secs. 17 and 20.

40.00 Set temp. 1/4 sec. cor,

80.04 Intersect the cor. of secs. 16, 17, 20, and 21.

Thence,

West, on true line, bet. secs. 17 and 20.

Over rolling land, through scattered timber and undergrowth.

22.00 Leave malapai formation, bears N. and S.

40.02 Set an iron post 3 ft. long, 1 in. diam., 27 ins. in the ground, for the 1/4 sec. cor. of secs. 17 and 20, with brass cap marked

Survey of the Subdivision Lines of T. 7 S., R. 10 W.

Chains

$$\frac{1}{4} \frac{S 17}{S 20}$$

1932

No suitable bearing trees available; raise a mound of stone 4 ft. base, 2 ft. high N. of cor.

76.00 Enter malapai formation, bears N.W. and S.E.

80.04 The cor. of secs. 17, 18, 19, and 20.

Land, rolling.

Soil, sandy, stony 4th. rate.

Timber, paloverde, ironwood, and mesquite.

Undergrowth, greasewood, sagebrush, cacti, and sahuaro.

West, on a random line, bet. secs. 18 and 19.

40.00 Set temp. $\frac{1}{4}$ sec. cor.

77.51 Intersect the W. bdy. of Tp., at 3.85 chs. S. $0^{\circ} 20'$ E., of the cor. of secs. 13 and 24, T. 7 S., R. 11 W., hereinbefore described.

At point for cor., set an iron post 3 ft. long, 2 ins. diam., 26 ins. in the ground, for the closing corner of secs. 18 and 19, with brass cap marked

T 7 S	T 7 S	
R 11W	S 18	CC
S 24	S 19	
	R 10 W	

1932

No suitable bearing trees available; dig pits 18 x 18 x 12 ins. E., S., and N. of cor., 3 ft. distant.

Thence,

East, on true line, bet. secs. 18 and 19.

Over rolling land, through scattering timber and undergrowth.

37.51 Set an iron post 3 ft. long; 1 in. diam., 26 ins. in the ground, for the $\frac{1}{4}$ sec. cor., with brass cap marked

$$\frac{1}{4} \frac{S 18}{S 19}$$

1932

From which,

A paloverde, 10 ins. diam., bears N. $28\frac{1}{2}^{\circ}$ W., 360 lks. dist., marked $\frac{1}{4}$ S 18 B T

A paloverde, 8 ins. diam., bears S. 60° W., 600 lks. dist., marked $\frac{1}{4}$ S 19 B T

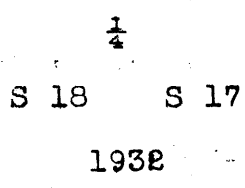
Survey of the Subdivision Lines of T. 7 S., R. 10 W.

Chains

77.51 The cor. of secs. 17, 18, 19, and 20.
 Land, rolling.
 Soil, sandy, stony 4th. rate.
 Timber, paloverde, ironwood, and mesquite.
 Undergrowth, sagebrush, greasewood, cacti, and sahuaro.

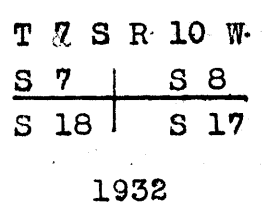
N. 0° 02' W., on true line, bet. secs. 17 and 18.
 Over rolling land, through scattering timber and undergrowth.

5.00 Leave malapai formation, bears E. and W.
 40.00 Set an iron post 3 ft. long, 1 in. diam., 27 ins. in the ground, for the $\frac{1}{4}$ sec. cor. of secs. 17 and 18, with brass cap marked



No suitable bearing trees available; dig pits 18 x 18 x 12 ins. N. and S. of cor., 3 ft. distant.

80.00 Set an iron post 3 ft. long, 2 ins. diam., 27 ins. in the ground, for the cor. of secs. 7, 8, 17, and 18, with brass cap marked



No suitable bearing trees available, dig pits 18 x 18 x 12 ins. N.W., N.E., S.E., and S.W. of cor. 3 ft dist.

From corner, a house bears N. 22° W.

Land, rolling.
 Soil, sandy 4th. rate.
 Timber, paloverde, ironwood, and mesquite.
 Undergrowth, sagebrush, greasewood, cacti, and sahuaro.

East, on a random line, bet. secs. 8 and 17.

40.00 Set temp. $\frac{1}{4}$ sec. cor.
 80.12 Intersect the cor. of secs. 8, 9, 16, and 17.

Thence,
 West, on a true line, bet. secs. 8 and 17.

Over rolling land, through scattering timber and undergrowth.

30.00 Malapai ridge, bears E. and W.

Survey of the Subdivision Lines of T. 7 S., R. 10 W.

Chains

- 35.70 Wash, 10 lks. wide, course S.W..
- 40.06 Set an iron post 3 ft. long, 1 in. diam., 4 ins. in the ground to bedrock, deposit a stone marked with a cross (X) at base of post, in a mound of stone to top, for the $\frac{1}{4}$ sec. cor., with brass cap marked

$$\frac{1}{4} \begin{array}{l} S 8 \\ S 17 \end{array}$$

1932

From which,

A paloverde, 14 ins. diam., bears S. 17° E., 420 lks. dist., marked $\frac{1}{4}$ S 17 B T
No other bearing tree available.

- 45.70 Leave malapai hills, bears N.W. and S.E.

- 80.12 The cor. of secs. 7, 8, 17, and 18.

Land, rolling.

Soil, sandy 4th. rate.

Timber, paloverde, ironwood, and mesquite.

Undergrowth, sage brush, greasewood, cacti, and sahuaro.

West, on a random line, bet. secs. 7 and 18.

- 40.00 Set temp. $\frac{1}{4}$ sec. cor.

- 77.80 Intersect the W. bdy. of Tp., at 4.22 chs. S. 0° 34' E., of the cor. of secs. 12 and 13, T. 7 S., R 11 W., hereinbefore described.

At point for cor., set an iron post 3 ft. long, 2 ins. diam., 26 ins. in the ground, for the closing corner of secs. 7 and 18, with brass cap marked

$$\begin{array}{l|l} T 7 S & T 7 S \\ S 13 & S 7 \text{ CC} \\ R 11 W & S 18 \\ & R 10 W \end{array}$$

1932

No suitable bearing trees available; dig pits 18 x 18 x 12 ins. E., N., and S. of cor. 3 ft. dist.

Thence,

East, on true line, bet. secs. 7 and 18.

Over rolling land, through scattering timber and undergrowth.

- 37.80 Set an iron post 3 ft. long, 1 in. diam., 27 ins. in the ground for the $\frac{1}{4}$ sec. cor., with brass cap marked

$$\frac{1}{4} \begin{array}{l} S 7 \\ S 18 \end{array}$$

1932

From which.

Survey of the Subdivision Lines of T. 7 S., R. 10 W.

Chains

A paloverde, 6 ins. diam., bears N. 5 1/2° E., 332 lks. dist., marked 1/4 S 7 B T

A paloverde, 10 ins. diam., bears S. 44° W., 320 lks. dist., marked 1/4 S 18 B T

77.80 The cor. of secs. 7, 8, 17, and 18.

Land, rolling.
Soil, sandy, stony 4th. rate.
Timber, paloverde, ironwood, and mesquite.
Undergrowth, sagebrush, greasewood, caoti, and sahuaro.

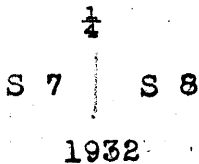
N. 0° 02' W., on true line, bet. secs. 7 and 8.

Over rolling land, through scattering timber and undergrowth.

30.00 Windmill, bears 1 ch. W.

32.70 Old road, bears N.W. and S.E.

40.00 Set an iron post 3 ft. long, 1 in. diam., 27 ins. in the ground, for the 1/4 sec. cor., with brass cap marked



From which,

A windmill, bears S. 4 3/4° W.,
A house bears N. 23 1/2° W.
A house, C. Lindners, bears N. 73° W.

A paloverde, 6 ins. diam., bears N. 87 3/4° W., 294 lks. dist., marked 1/4 S 7 B T

A paloverde, 6 ins. diam., bears S. 40° E., 450 lks. dist., marked 1/4 S 8 B T

67.00 Malapai ridge, bears E. and W.

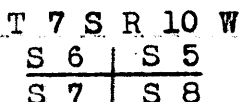
75.90 Road, bears E. and W.

77.40 Telephone line, bears E. and W.

78.90 Wire fence, bears E. and W.

79.75 Telephone line, bears E. and W.

80.00 Set an iron post 3 ft. long, 2 ins. diam., 20 ins. in the ground to bedrock, deposit a stone marked with a cross (X) at base of post, in a mound of stone to top, for the cor. of secs. 5, 6, 7, and 8, with brass cap marked



1932

From which,

Survey of the Subdivision Lines of T. 7 S., R. 10 W.

Chains

A paloverde, 8 ins. diam., bears S. 64° E., 184 lks. dist., marked T 7 S R 10 W S 8 B T

No other bearing tree available.

From cor.,

A house, C. Lindners, bears S. 28½° W.

Water tank at Sentinel, bears N. 79° 50' E.

Service station, at Stanwix, bears N. 79½° W.

Land, rolling.

Soil, sandy, stony 4th. rate.

Timber, paloverde, ironwood, and mesquite.

Undergrowth, sagebrush, greasewood, cacti, and sahuaro.

East, on a random line, bet. secs. 5 and 8.

40.00 Set temp. ¼ sec. cor.

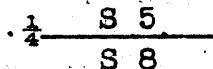
80.10 Intersect N. and S. line at 2 lks. S. of the cor. of secs. 4, 5, 8, and 9.

Thence,

S. 89° 59' W., on true line, bet. secs. 5 and 8.

Over rolling land, through scattering timber and undergrowth.

40.05 Set an iron post 3 ft. long, 1 in. diam., 12 ins. in the ground to bedrock, deposit a stone marked with a cross (X) at base of post, in a mound of stone to top, for the ¼ sec. cor., with brass cap marked



1932

No suitable bearing trees available.

46.50 Wash, 10 lks. wide, course N.E.

56.00 Wash, 10 lks. wide, course N.

62.40 Telephone lines bears N. 81¼° E. - S. 81¼° W.

72.40 Wire fence, bears N. 81¼° E. - S. 81¼° W.

78.30 Telephone line, also telegraph lines, bear N. 81¼° E., - S. 81¼° W.

80.10 The cor. of secs. 5, 6, 7, and 8.

Land, rolling.

Soil, sandy, stony 4th. rate.

Timber, paloverde, ironwood, and mesquite.

Undergrowth, sagebrush, greasewood, cacti, and sahuaro.

Survey of the Subdivision Lines of T. 7 S., R. 10 W.

Chains

West, on a random line, bet. secs. 6 and 7.

40.00 Set temp. 1/4 sec. cor.

77.73 Intersect the W. bdy. of Tp., at 4.30 chs. S. 0° 03' W. of the cor. of secs. 1 and 12, T. 7 S., R. 11 W., hereinbefore described.

At point for cor., set an iron post 3 ft. long, 2 ins. diam., 26 ins. in the ground for the closing corner of secs. 6 and 7, with brass cap marked

T 7 S	R 7 S	
R 11 W	S 6	CC
S 12	S 7	
	R 10 W	

1932

No suitable bearing trees available; raise a mound of stone 4 ft. base, 2 ft. high E. of cor.

Marker on Yuma-Maricopa Bdy. line, bears S. 29° E.

Thence,

East, on true line, bet. secs. 6 and 7.

Over rolling land, through scattering timber and undergrowth.

5.40 Road, bears N. and S.

22.75 Old road, bears N.E. and S.W.

37.73 Set an iron post 3 ft. long, 1 in. diam., 8 ins. in the ground to bedrock, deposit a stone marked with a cross (X) at base of post, in a mound of stone to top, for the 1/4 sec. cor., with brass cap marked

1/4	S 6
	S 7

1932

No suitable bearing trees available.

47.75 Road, bears N.E. and S.W.

55.45 Telephone line, bears N.E. and S.W.

60.75 Highway, U.S. 80, bears N. 81 1/4° E., and S. 81 1/4° W.

62.00 Service station, bears N. about 2 chs. dist.

67.00 Road, bears N. 5° W., and S. 5° E.

70.25 Telephone lines bear, N. 81 1/4° E.-S. 81 1/4° W.

73.93 Center of double tracks of Southern Pacific Ry., bears N. 81 1/4° E. and S. 81 1/4° W.

77.73 The cor. of secs. 5, 6, 7, and 8.

Land, rolling.

Soil, sandy stony 4th. rate.

Timber, paloverde, ironwood, and mesquite.

Undergrowth, sagebrush, greasewood, cacti, and sahuaro.

Survey of the Subdivision Lines of T. 7 S., R. 10 W.

Chains

N. 0° 02' W., on true line, bet. secs. 5 and 6.

Over rolling land, through scattering timber and undergrowth.

.50 Center of Southern Pacific Ry. tracks bears N. 81½° E.- S. 81½° W.

1.00 Telephone lines bear N. 81½° E.- S. 81½° W.

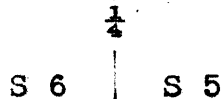
1.96 Wire fence, bears N. 81½° E.- S. 81½° W.

4.20 Highway, U.S. 80, bears N. 81½° E.- S. 81½° W.

4.90 Telegraph and telephone line, bears N. 81½° E.- S. 81½° W.

8.50 Old road, bears N.W. and S.E.

40.00 Set an iron post 3 ft. long, 1 in. diam., 27 ins. in the ground, for the ¼ sec. cor., with brass cap marked



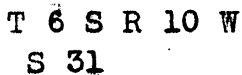
1932

No suitable bearing trees available; raise a mound of stone 4 ft. base, 2 ft. high W. of cor.

48.70 Small house, on line.

84.80 Intersect the N. bdy. of Tp., at 56 lks. S. 89° 50' W. of the cor. of secs. 31 and 32, T. 6 S., R. 10 W., hereinbefore described.

At point for cor., set an iron post 3 ft. long, 2 in. diam., 27 ins. in the ground, for the closing corner of secs. 5 and 6, with brass cap marked



T 7 S R 10 W

1932

No suitable bearing trees available; dig pits 18 x 18 x 12 ins. E., W., and S. of cor., 3 ft. dist.

Land, rolling.

Soil, sandy, stony 4th. rate.

Timber, paloverde, ironwood, and mesquite.

Undergrowth, sagebrush, greasewood, cacti, and sahuaro.

GENERAL DESCRIPTION.

Land; rolling malapai formation and sandy, low hills, soil ranges from stony 4th. rate to sandy loam 2nd. rate.

Drainage; chiefly to the Northwest and eventually into the Gila River.

ECCOCK 3002

Water; in the N.E. $\frac{1}{4}$ of sec. 35 is a natural, rocky reservoir which holds surface water nearly all the year round.
 There is a well owned by C. Lindner, in sec. 7, S.E. $\frac{1}{4}$, which is about 204 ft. deep and 150 ft. to water. There is no other water in the township.

Timber; consists of a scattering growth of paloverde, ironwood, and mesquite with a value only as firewood.

Undergrowth; consists of the usual desert species, greasewood, sagebrush, cacti and sahuaro.

Roads; U.S. highway No. 80 crosses the extreme Northern section of the township in an east and west direction. A road, leading from Aztec to the Eagle Tank water holes in T. 8 S., R. 10 W., crosses the township in the southeastern quarter. There are other minor roads in scattered sections of the township.

Settlement; there are two homesteaders residing in secs. 7; a homesteader located in sec. 6 and another located in sec. 4.

General; the lands in this township are suitable for grazing chiefly.

Final Test of Buff transit No. 16,724
 and Young & Sons transit No. 8540.
 March, 5, 1932; at same station as described on page 1 hereof.

At 9h. 00m., a.m., app. t., set off $32^{\circ} 47\frac{1}{2}'$ N., on lat. arc; $5^{\circ} 56'$ S. on decl. arc, and determine a meridian with the solar attachment which I find to agree with the true meridian.

At 12h. 00m., app. noon, with lat. arc unchanged, observe ~~the sun on the meridian~~ the resultant reading of the decl. arc is $5^{\circ} 52'$ S., which agrees with the computed declination of the sun.

At 3 h. 00m., p.m., with lat. arc unchanged, set off $5^{\circ} 51'$ S., on the declination arc and determine a meridian with the solar which I find to agree with the true meridian.

As all of the obsns. taken during the usual hours of solar work agree within 1' of the true meridian, conclude that the adjustments of the instrument have been maintained.

BOOK 3962

4-680
(August, 1926)

FIELD ASSISTANTS.

NAMES.	CAPACITY.
Herman Shafer	
Herman Shafer	1st.Chainman
Howard Osborn	2nd.Chainman
William Shafer	Cornerman
Theo.Smith	Axeman
Charles E.Bittner	Flagman
[REDACTED]	

CERTIFICATE OF UNITED STATES SURVEYOR.

I, Benjamin J. Kinsey, U. S. Surveyor, hereby certify upon honor that, in pursuance of special instructions received from the District Cadastral Engineer for Arizona bearing date of the 1st day of October, 1931, I have well, faithfully, and truly in my own proper person, and in strict conformity with said instructions, the Manual of Surveying Instructions, and the laws of the United States, surveyed ~~all those parts or portions of~~ the South boundary; resurveyed the East, West and North boundaries; and surveyed the subdivisonal lines of

Township 7 South, Range 10 West of the Gila and Salt River Base and Meridian, in the State of Arizona, which are represented in the foregoing field notes as having been executed by me, and under my direction; and that all the corners of said survey and resurvey have been established and perpetuated in strict accordance with the Manual of Surveying Instructions, and the special written instructions of the District Cadastral Engineer for ~~Arizona~~ and in the specific manner described in the field notes, and that the foregoing are the original field notes of such survey and resurvey.

Phoenix, Arizona
July 27, 1932.

Benjamin J. Kinsey
U. S. Surveyor.

APPROVAL.

OFFICE OF U. S. SUPERVISOR OF SURVEYS,

Denver, Colorado, May 15, 1933

The foregoing field notes of the survey of the South boundary; resurvey of the East, North and West boundaries; and survey of the subdivisonal lines of Township 7 South, Range 10 West, of the Gila and Salt River Base and Meridian, in the State of Arizona,

executed by Benjamin J. Kinsey, U.S. Surveyor under his special instructions dated October 1, 1931, having been critically examined, and the necessary corrections and explanations made, the said field notes, and the surveys and resurveys they describe, are hereby approved.

Wm. A. Dinnon
U. S. Supervisor of Surveys.

~~I certify that the foregoing transcript of the field notes of the above described surveys in~~
~~has been correctly copied from the original notes on file in this office.~~

~~U. S. Supervisor of Surveys.~~