

# FIELD NOTES

BOOK 4036

~~OF THE SURVEY OF THE~~  
OF THE RESURVEY OF THE

SOUTH BOUNDARY, of Township 39 North, Range 12 West

and

EAST BOUNDARY, of Township 38 North, Range 12 West

and OF THE SURVEY OF THE

Subdivision lines of

Township 38 North, Range 12 West

Of the Gila and Salt River Base and Meridian,

In the State of Arizona

### EXECUTED BY

John L. Warboys, U.S. Cadastral Engineer

and

Ben D. Procter, U.S. Transitman

In the capacity of U. S. Surveyors, under Special Instructions dated Sept. 15, 1933, issued by the District Cadastral Engineer to govern surveys included in Group No. 188, which were approved by the Commissioner of the General Land Office, October 9, 1933, and Assignment Instructions dated May 21 and June 6, 1934.

Resurvey and Survey commenced May 29, 1934.

Resurvey and Survey completed June 21, 1934.

4036


4036

BOOK 4036

# INDEX DIAGRAM.

10		9		8		7		6		5		4		3		2	
	66		52		42		32		23		15						
65		64		53		43		33		24		23		22			
	63		51		41		31		22		14						
62	63	62		51	50		40		31	30		21					
	61		49		39		30		21		13						
60	61	60		49	48		39	38	29	20		20					
	59		47		38		28		19		12						
58	59	58	57		46		37	36	27		18						
	56		45		36		26		17		11						
55	56	55	54		44		35	34	25		17						
	54		43		33		24		16		11						
51		53		43		33		24	16		11						

T. 38 N. R. 12 W. 29

- Lines of accepted surveys.
- - - - - Unsurveyed.
- Lines surveyed under this group.
- - - - - Lines resurveyed under this group.
-  Areas surveyed as per accepted plats on file.

Township 38 North, Range 12 West

ECC: 4030

The surveys hereinafter described were executed with light-mountain solar transits made by Young & Sons, Serial No. 8478, used by John L. Warboys, U.S.C.E., and No. 8592, used by Ben D. Proctor, U.S.T. The instruments were constructed in accordance with the standard specifications of the General Land Office. The instruments have horizontal circles with a diameter of  $4\frac{1}{2}$  ins., with two double verniers placed opposite each other reading to single minutes and have vertical circles with a diameter of 5 ins., with one double vernier reading to single minutes. The telescopes have fixed stadia wires with a ratio of 1-132 and a focal constant of 1.5 lks.

The instruments are equipped with improved Smith solar attachments, radii of latitude arcs  $3\frac{1}{2}$  ins. and of declination arcs 3.87 ins., each with verniers reading to single minutes. The instruments were in good condition, and having been placed in satisfactory adjustment prior to beginning the survey, were approved by the district cadastral engineer on May 21, 1934.

The directions of the lines were determined by solar transit method. The measurements were made on the slope with Lallie and Lufkin steel tapes, 5 chs. in length, graduated at intervals of one link for the first 100 lks. and the balance at intervals of 10 lks. The tapes were tested by comparison with a Lufkin standard and found correct. The vertical angle of each slope measurement was ascertained with a clinometer in good adjustment; the horizontal equivalents are entered in the field note record.

The data furnished with the special instructions gives the geographic position of the SE. cor. of the Tp. as follows: latitude  $36^{\circ}38'29''$ N., longitude  $113^{\circ}32'35''$ W.

May 24, 1934; at camp at the 1 sec. cor. of secs. 9 and 16, latitude  $36^{\circ}42'N.$ , longitude  $113^{\circ}36''$ , using transit No. 8592, at  $8^h23^m52^s$  p.m., l.m.t., we make an hour angle observation on Polaris, east of the meridian, two each with the telescope in direct and reversed positions, reading the deflection angle from a flagpole north-westerly to Polaris.

Local mean time of observation---	$8^h23^m52^s$
Mean horizontal angle from Polaris to flag--	$76^{\circ}46.1'$
Azimuth of Polaris-----	$0^{\circ}21.9'$
True bearing of flag-----	$N.77^{\circ}08.0'W.$

Every 30 min. from 7 to 11 a.m. and from 1 to 5 p.m., we make proper settings on the arcs of the solar attachments and ascertain that the resulting orientation of the instruments, when compared with the meridian established by Polaris observation, have a maximum error of less than  $1'30''$ .

We repeat the tests of the arcs daily by noon observation and verify the meridional indications frequently during the period of the survey.

Observed magnetic declination is  $16^{\circ}15'E.$

RESURVEY OF SOUTH BOUNDARY OF T.39 N., R.12 W.

Chains

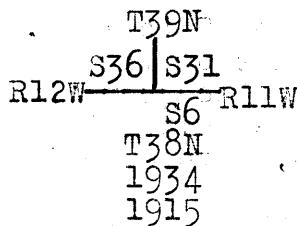
The E. 3 miles of the S. bdy. of T.39 N., R.12 W., were surveyed in 1915 by T.B. Matthews, U.S.S.; the W. 3 miles by W.E. Hiester, U.S.S., in 1924. No resurveys are of record. The following notes describe the resurvey of the whole line, the alteration of the original corner monuments to refer to areas N. of the line, only, and the establishment of a new set of corner monuments for areas S. of the line.

Beginning at the cor. of Tps. 38 and 39 N., Rs. 11 and 12 E., hereinafter shown changed to refer to T.39 N., only, West, on random line, along the S. bdy. of T.39 N., R.12 W.

- 40.02 A point 8 lks. S. of the 1/4 sec. cor.
- 80.03 A point 16 lks. S. of the cor. of secs. 1, 2, 35 and 36.
- 120.04 A point 24 lks. S. of the 1/4 sec. cor.
- 160.02 A point 32 lks. S. of the cor. of secs. 2, 3, 34 and 35.
- 200.02 A point 40 lks. S. of the 1/4 sec. cor.
- 240.04 A point 48 lks. S. of the cor. of secs. 3, 4, 33 and 34.
- 280.05 A point 48 lks. S. of the 1/4 sec. cor.
- 320.04 A point 48 lks. S. of the cor. of secs. 4, 5, 32 and 33.
- 360.04 A point 48 lks. S. of the 1/4 sec. cor.
- 400.04 A point 48 lks. S. of the cor. of secs. 5, 6, 31 and 32.
- 440.01 A point 48 lks. S. of the 1/4 sec. cor.
- 480.99 A point 48 lks. S. of the cor. of Tps. 38 and 39 N., Rs. 12 and 13 W., hereinafter described.

-----

Returning to the cor. of Tps. 38 and 39 N., Rs. 11 and 12 W., which is an iron post, 3 ins. diam., projecting 12 ins. above ground, firmly set and mkd. on brass cap and witnessed as described in the official record, I alter the corner to refer to areas in T.39 N., Rs. 11 and 12 W., only, by changing the marks on the brass cap to read:



destroy original mound of stone and raise a mound of stone, 3 ft. base, 2 ft. high, N. of cor.

Thence

N. 89° 53' W., on true line, along S. bdy. of sec. 36.

Asc. 15 ft. over rocky SE. slope; through scattering scrub cedar timber and scattering undergrowth.

- 1.06 Point of intersection of line run North bet. Tps. 38 N., Rs. 11 and 12 E.; closing cor. set at this point hereinafter described.

Asc. 12 ft.

## RESURVEY OF SOUTH BOUNDARY OF T.39 N., R.12 W. BOOK 4036

Chains	Description
2.00	Rocky spur, slopes S.30°W.; hill bears about 2 chs. NE.; desc. 160 ft. over rocky W. slope.
14.70	Drain, course SW.; continue descent 70 ft., to 26.70 chs.
23.70	Trail, bears NW. and SE.
24.50	Small drain, course NW.
26.70	Main drain, course SW.; continue descent 25 ft.
34.70	Drain, course NW.
36.60	Old road, bears NW. to Wolf Hole and SE.; desc. 7 ft.
40.02	The old $\frac{1}{4}$ sec. cor., an iron post, 1 in. diam., projecting 20 ins. above ground, mkd. as described in the official record. Alter marks to refer to sec. 36, only by changing them to read:  $\frac{1}{4}$ S36 1934 1915 from which A cedar, 16 ins. diam., bears N.59°E., 280 lks. dist., mkd. $\frac{1}{4}$ S36 BT. (new BT). A cedar, 10 ins. diam., bears N.12°W., 189 lks. dist., mkd. $\frac{1}{4}$ S36 BT (old BT). Support post in a mound of stone and raise a mound of stone, 2 $\frac{1}{2}$ ft. base, 1 $\frac{1}{2}$ ft. high, N. of cor. Desc. 3 ft.
41.06	(40.00 chs. from NE. cor. of sec. 1) Set an iron post, 3 ft. long, 1 in. diam., 27 ins. in the ground, for $\frac{1}{4}$ sec. cor. of sec. 1, only, with brass cap mkd.  $\frac{1}{4}$ S1 1934 from which A cedar, 14 ins. diam., bears S.33 $\frac{1}{4}$ °W., 212 lks. dist., mkd. $\frac{1}{4}$ S1 BT (old BT), A cedar, 15 ins. diam., bears S.47°W., 213 lks. dist., mkd. $\frac{1}{4}$ S1 BT. (new BT). And raise a mound of stone, 3 ft. base, 2 ft. high, S. of cor. Desc. 6 ft.
45.60	Road, bears N. to Wolf Hole and S. to Mt. Trumbull and Parashont; desc. 25 ft. over gentle W. slope.
57.90	Drain, course NW.
61.10	Leave timber; over sagebrush flat, bears N. and S.
80.03	The old cor. of secs. 1, 2, 35 and 36, an iron post, 3 ins. diam., projecting 14 ins. above ground, firmly set and mkd. and witnessed as described in the official record. I alter the cor. to refer to secs. 35 and 36, only, by changing the marks on the brass cap to read:

## RESURVEY SOUTH BOUNDARY OF T.39 N., R.12 W.

Chains

T39N  
 S35 | S36  
 S1 R12W

T38N  
 1934  
 1915

with original witness of  
 pits, 5 $\frac{1}{2}$  ft. dist. in each section.

Land: rolling hills and nearly flat valley.  
 Soil: sand, gravel, rock.  
 Timber: scrub cedar.  
 Undergrowth: sage, cactus. Fair grass.

N.89°53'W., on true line, on S. bdy. of sec. 35.

Over valley land; through scattering undergrowth.

- 1.03 (80.00 chs. from the NE. cor. of sec.1) Set an iron post,  
 3 ft. long, 2 ins. diam., 27 ins. in the ground, for cor.  
 of secs. 1 and 2, only, with brass cap mkd.

T39NR12W  
 S 35  
 S2 | S1  
 T38N R12W  
 1934

and raise a mound  
 of stone, 3 ft. base, 2 ft. high, S. of cor.

- 1.10 Drain, course NW.; desc. 30 ft.  
 11.50 Trail, bears NW. and SE.; desc. 20 ft.  
 27.50 Old road, bears N. to Wolf Hole and S. to Parashont.  
 28.20 Water Channel, 8 lks. wide, 6 ft. deep, course N.; asc.  
 20 ft. over E. slope.  
 38.20 Ditch, 4 lks. wide, 2 ft. deep, course N.; asc. 10 ft.  
 40.01 The old  $\frac{1}{4}$  sec. cor., an iron post, 1 in. diam., projecting  
 14 ins. above ground; firmly set and mkd. on brass cap  
 and witnessed as described in the original record. To  
 alter this  $\frac{1}{4}$  sec. cor. to refer to areas in sec. 35, only,  
 change the marks on the brass cap to read:

$\frac{1}{4}$  S35

1934  
 1915

with original witness  
 of pits, E. and W. of post, 3 ft. dist.

- 41.03 (40.00 chs. from the NE. cor. of sec. 2) Set an iron post,  
 3 ft. long, 1 in. diam., 27 ins. in the ground, for  $\frac{1}{4}$   
 sec. cor. of Sec. 2, with brass cap marked.

$\frac{1}{4}$  S2  
 1934

and raise a mound  
 of stone, 3 ft. base, 1 $\frac{1}{2}$  ft. high, S. of cor.

## RESURVEY SOUTH BOUNDARY OF T.39 N., R.12 W.

ECON 4086

Chains	
	Over gently rolling land.
55.00	Road, bears N. to Wolf Hole and S. to Hobblo Canyon.
62.60	Old road, bears NE. and SW.
71.00	Drain, course N.20°W.
79.99	<p>The old cor. of secs. 2, 3, 34 and 35, an iron post, 3 ins. diam., projecting 15 ins. above ground, firmly set and mkd. on brass cap and witnessed as described in the official record. To alter this cor. to refer to areas N. of the line, only, change the marks on the brass cap to read:</p> <div style="text-align: center;"> <p>T39N  S34   S35  -----  S2 R12W  T38N  1934  1915</p> </div> <p style="text-align: right;">with original witness</p> <p>pits, 5½ ft. dist., one in each sec.</p> <p>Land: gently rolling.  Soil: sand and gravel.  No timber. Undergrowth: sage, cactus. Fair grass.</p>
	<p>N.89°53'W., on true line, on S. bdy. of sec. 34.</p> <p>Over gently rolling valley; through scattering undergrowth.</p> <p>1.04 (80.00 chs. from the NE. cor. of sec. 2) Set an iron post, 3 ft. long, 2 ins. diam., 27 ins. in the ground, for cor. of secs. 2 and 3, only, with brass cap mkd.</p> <div style="text-align: center;"> <p>T39NR12W.  S34  -----  S3   S2  T38N R12W  1934</p> </div> <p style="text-align: right;">and raise a mound</p> <p>of stone, 3 ft. base, 2 ft. high, S. of cor.</p>
30.00	Drain, course NW.
40.00	<p>The old ¼ sec. cor., an iron post, 1 in. diam., projecting 16 ins. above ground, firmly set and mkd. on brass cap and witnessed as described in the official record. To alter this ¼ sec. cor. to refer to areas in sec. 34, only, change to marks on the brass cap to read:</p> <div style="text-align: center;"> <p>¼ S34</p> <p>1934  1915</p> </div> <p style="text-align: right;">with original witness</p> <p>pits E. and W. of post, 3 ft. dist.</p>
41.04	<p>(40.00 chs. from the NE. cor. of sec. 3) Set an iron post, 3 ft. long, 1 in. diam., 26 ins. in the ground, for ¼ sec. cor. of sec. 3, only, with brass cap mkd.</p> <div style="text-align: center;"> <p>¼ S3  1934</p> </div>

## RESURVEY OF SOUTH BOUNDARY OF T.39 N., R.12 W.

## Chains

- and raise a mound  
of stone, 3 ft. base, 2 ft. high, S. of cor.
- 42.60 Trail, bears N. and S.
- 44.90 Drain, course N.
- 55.90 Trail, bears NW. and SE.
- 60.10 Drain, course N.
- 70.10 Draw, course NE.
- 72.20 Old road, bears NE. and SW.
- 73.30 Ditch, 4 lks. wide, 2 ft. deep, course SW.
- 76.90 Old road, bears NE. and SW.
- 78.20 Old road, bears NE. to Wolf Hole and SW.
- 80.02 The old cor. of secs. 3, 4, 33 and 34, an iron post, 3 ins. diam., projecting 12 ins. above ground, firmly set and mkd. on brass cap and witnessed as described in the official record, Alter this cor. to refer to secs. 33 and 34, only, by changing the marks on the brass cap to read:

T39N  
S33 | S34  
R12W  
S3  
T38N  
1934  
1915

with original witness  
pits, NE., SE., SW. and NW., 5½ ft. dist.

Land: gently rolling valley and low hills.

Soil: Sand and gravel.

No timber. Undergrowth: sage and cactus. Fair grass.

West, on true line, on S. bdy. of sec. 33.

Over gently rolling valley land; through dense sagebrush.

- 1.02 (80.00 chs. from the NE. cor. of sec. 3) Set an iron post, 3 ft. long, 2 ins. diam., 27 ins. in the ground, for cor. of secs. 3 and 4, only, with brass cap mkd.

T39NR12W  
S33  
S4 | S3  
T38N | R12W  
1934

and raise a mound  
of stone, 3 ft. base, 1½ ft. high, S. of cor.

- 2.50 Old road, bears NE. and SW.
- 3.30 NE. cor. of corral bears S., about 6 chs. dist.
- 11.70 Ditch, 3 lks. wide, 1 ft. deep, course SE.; asc. 20 ft.
- 16.00 NW. cor. of corral bears S., about 7 chs. dist.
- 16.10 Old road, bears N. and S.



## RESURVEY SOUTH BOUNDARY OF T.39 N., R.12 W.

BOOK 4036

Chains	
16.40	Old road, bears NW. and SE.
21.40	Ditch, 9 lks. wide, 3 ft. deep, course SE.; leave valley; over low, rolling spurs.
26.00	Enter scattering cedar timber, bears N. and S.
31.00	Ditch, 2 lks. wide, 2 ft. deep, course S.20°E.
35.00	Low spur, slopes S.; desc. 5 ft.
37.50	Low spur, slopes S.10°W.; desc. 8 ft. over W. slope.
40.01	The old $\frac{1}{4}$ sec. cor., an iron post, 1 in. diam., projecting 12 ins. above ground, firmly set and mkd. on brass cap and witnessed as described in the official record. To alter this $\frac{1}{4}$ sec. cor. to refer to sec. 33, only, change the marks on the brass cap to read:  $\frac{1}{4}$ S33  1934 1924
41.02	(40.00 chs. from the NE. cor. of sec. 4) Set an iron post, 3 ft. long, 1 in. diam., 27 ins. in the ground, for $\frac{1}{4}$ sec. cor. of sec. 4, only, with brass cap mkd.  $\frac{1}{4}$ S4 1934  from which  A cedar, 16 ins. diam., bears S.81 $\frac{1}{2}$ °E., 208 lks. dist., mkd. $\frac{1}{4}$ S4 BT (old BT).  A cedar, 5 ins. diam., bears S.61 $\frac{1}{2}$ °W., 60 lks. dist., mkd. $\frac{1}{4}$ S4 BT (new BT).  Asc. 50 ft. to 67.20 chain station.
41.70	Ditch, 7 lks. wide, 2 ft. deep, course S.10°W.
51.10	Drain, course SE.
67.20	Low spur, slopes SE.; desc. 30 ft. over W. slope.
74.20	Road, bears SE. to Wolf Hole and NW. to Hobble Canyon; over level land.
80.00	The old cor. of secs. 4, 5, 32 and 33, an iron post, 2 ins. diam., projecting 9 ins. above ground, firmly set and mkd. on brass cap and witnessed as described in the official record. Alter this cor. to refer to secs. 32 and 33, only, by changing the marks on the brass cap to read:  T39N   R12W <u>S32   S33</u> S4 T38N 1934 1924  the 4 old bearing trees are still in the secs. for which they are mkd.  Land: valley and low rolling hills. Soil: sand, gravel, rock. Timber: scrub cedar. Undergrowth: sage, cactus.

## RESURVEY SOUTH BOUNDARY OF T.39 N., R.12 W.

Chains	West, on true line on S. bdy. of Sec. 32 Over gently rolling land; through scattering cedar and undergrowth.
1.02	(80.00 chs. from the NE. cor. of sec. 4) Set an iron post, 3 ft. long, 2 ins. diam., 27 ins. in the ground, for cor. of secs. 4 and 5, only, with brass cap mkd.
	$\begin{array}{c} T39NR12W \\ S \ 32 \\ \hline S5 \ S4 \\ T38N \ R12W \\ 1934 \end{array}$
	from which
	A cedar, 5 ins. diam., bears S.50°E., 288 lks. dist., mkd. T38N R12W S4 BT (old BT).
	A cedar, 8 ins. diam., bears S.86½°W., 248 lks. dist., mkd. T38N R12W S5 BT (old BT).
	And raise a mound of stone, 3 ft. base, 1½ ft. high, S. of cor.
	Asc. 25 ft. over gentle E. slope.
21.00	Timber becomes more scattering, sagebrush more dense.
26.00	Road, bears N.10°E. and S.10°W.
27.40	Drain, course SE.; asc. 8 ft.
35.20	Ditch, 4 lks. wide, 2 ft. deep, course SE.
40.00	The old ¼ sec. cor., an iron post, 1 in. diam., projecting 12 ins. above ground, firmly set and properly mkd. on brass cap with 2 cedar bearing trees as described in the official record. Alter this ¼ sec. cor. to refer to sec. 32, only, by changing the marks on the brass cap to read
	$\begin{array}{c} \frac{1}{4} \ S32 \\ \hline 1934 \\ 1924 \end{array}$
41.02	(40.00 chs. from the NE. cor. of sec. 5) Set an iron post, 3 ft. long, 1 in. diam., 27 ins. in the ground, for ¼ sec. cor. of sec. 5, only, with brass cap mkd.
	$\begin{array}{c} \frac{1}{4} \ S5 \\ \hline 1934 \end{array}$
	from which
	A cedar, 10 ins. diam., bears S.6½°W., 292 lks. dist., mkd. ¼ S5 BT (new BT).
	A cedar, 15 ins. diam., bears S.19¼°W., 336 lks. dist., mkd. ¼ S5 BT (old BT).
	Asc. 45 ft. over gentle E. slope.
76.00	Leave sagebrush flat; enter heavier cedar timber, bears SE. and NW.
80.00	The old cor. of secs. 5, 6, 31 and 32, an iron post, 2 ins. diam., projecting 10 ins. above ground, firmly set and mkd. on brass cap and witnessed by 4 cedar bearing trees as described in the official record. Alter this corner

## RESURVEY OF SOUTH BOUNDARY OF T.39 N., R.12 W.

BOOK 4036

Chains

to refer to secs. 31 and 32, only, by changing the marks on the brass cap to read:

T39N R12W

S31 | S32

S5

T38N

1934

1924

Land: gently rolling.

Soil: sand and gravel.

Timber: scrub cedar.

Undergrowth: sage, cactus. Fair grass.

West, on true line, on S. bdy. of sec. 31.

Over low rolling hills; through heavy cedar and scattering pinon timber and scattering undergrowth.

1.02 (80.00 chs. from the NE. cor. of sec. 5) Set an iron post, 3 ft. long, 2 ins. diam., 27 ins. in the ground, for cor. of secs. 5 and 6, only, with brass cap mkd.

T39NR12W

S31

S6 | S5

T38N R12W

1934

from which

A cedar, 10 ins. diam., bears S.  $73\frac{1}{4}^{\circ}$ E., 198 lks. dist., mkd. T38N R12E S5 BT (old BT).

A cedar, 7 ins. diam., bears S.  $21\frac{1}{2}^{\circ}$ W., 51 lks. dist., mkd. T38N R12W S6 BT (old BT).

Asc. 45 ft. over gentle NE. slope.

19.60 Drain, course, NE.

20.00 Foot of rocky knoll; asc. 35 ft. over E. slope.

24.50 Top of knoll; desc. 6 ft.

28.70 Change to E. slope; asc. 16 ft.

35.10 Change to W. slope; desc. 9 ft.

37.80 Drain, course N.; asc. 25 ft. over E. slope.

39.97 The old  $\frac{1}{4}$  sec. cor., an iron post, 1 in. diam., projecting .14 ins. above ground, firmly set and mkd. on brass cap and witnessed by 2 pinon bearing trees as described in the official record. Alter this  $\frac{1}{4}$  sec. cor. to refer to sec. 31, only, by changing the marks on the brass cap to read:

$\frac{1}{4}$  S31

1934

1924

from which

## RESURVEY OF SOUTH BOUNDARY OF T.39 N., R.12 W.

## Chains

A cedar, 5 ins. diam., bears N.44 $\frac{1}{2}$ °W., 56 lks. dist.,  
mkd.  $\frac{1}{4}$  S31 BT (new BT).

A pinon, 12 ins. diam., bears S.21 $\frac{1}{4}$ °E., 33 lks. dist.,  
proper old marks destroyed (old BT).

A pinon, 16 ins. diam., bears N.6°W., 27 lks. dist.,  
mkd.  $\frac{1}{4}$  S31 BT (old BT).

Asc. slightly.

41.02 (40.00 chs. from the NE. cor. of sec. 6) Set an iron post,  
3 ft. long, 1 in. diam., 8 ins. in the ground to bedrock,  
and in a mound of stone, 4 ft. base, to top, for  $\frac{1}{4}$  sec.  
cor. of sec. 6, only, with brass cap mkd.

$\frac{1}{4}$  S6  
1934

from which

A pinon, 11 ins. diam., bears S.15 $\frac{1}{2}$ °E., 42 lks. dist.,  
mkd.  $\frac{1}{4}$  S6 BT.

A pinon, 8 ins. diam., bears S.65 $\frac{1}{2}$ °W., 57 lks. dist.,  
mkd.  $\frac{1}{4}$  S6 BT.

53.00 Ravine, 10 lks. wide, course N.

80.95 The cor. of Tps. 38 and 39 N., Rs. 12 and 13 W., an iron  
post, 3 ins. diam., projecting 6 ins. above ground,  
firmly set, properly mkd. on brass cap, and witnessed  
by 4 pinon bearing trees as described in the official  
record.

Land: low rolling hills.

Soil: gravel and rock.

Timber: scrub cedar, pinon.

Undergrowth: sage, cactus. Fair grass.

## RESURVEY

## EAST BOUNDARY OF T. 38 N., R.12 W.

The east boundary of T.38 N., R.12 W., was surveyed in  
1915 by T.B. Matthews, U.S. Surveyor. No resurveys are of  
record.

As no areas are returned as surveyed adjoining the line  
it is subject to an independent resurvey, which the fol-  
lowing notes describe. Preliminary to the resurvey a re-  
tracement of the line is made, which finds all corners  
substantially as described in the official record and  
destroys them, the iron posts being re-dated and used on  
the new line.

Beginning at the cor. of Tps. 37 and 38 N., Rs. 11 and 12  
W., hereinafter described,

North, on random line, bet. Rs. 11 and 12 W.

40.04 A point 7 lks. W. of the  $\frac{1}{4}$  sec. cor.

80.08 A point 13 lks. W. of the cor. of secs. 25,30,31 and 36.

120.12 A point 24 lks. W. of the  $\frac{1}{4}$  sec. cor.

160.15 A point 35 lks. W. of the cor. of secs. 19,24,25 and 30.

RESURVEY EAST BOUNDARY OF T.38 N., R.12 W.

BOOK 4036

Chains	
200.17	A point 45 lks. W. of the $\frac{1}{4}$ sec. cor.
240.16	A point 55 lks. W. of the cor. of secs. 13, 18, 19 and 24.
280.16	A point 66 lks. W. of the $\frac{1}{4}$ sec. cor.
320.19	A point 74 lks. W. of the cor. of secs. 7, 12, 13 and 18.
360.22	A point 82 lks. W. of the $\frac{1}{4}$ sec. cor.
400.24	A point 85 lks. W. of the cor. of secs. 1, 6, 7 and 12.
440.30	A point 96 lks. W. of the $\frac{1}{4}$ sec. cor.
480.32	A point 106 lks. W. of the cor. of Tps. 39 N., Rs. 11 and 12 W., hereinbefore described.
-----	
	Returning to the cor. of Tps. 37 and 38 N., Rs. 11 and 12 W., an iron post, 3 ins. diam., projecting 14 ins. above ground, firmly set and properly mkd. on brass cap, and witnessed by pits as described in the official record,
	North, bet. secs. 31 and 36.
	Desc. 8 ft. over gentle N. slope; through scattering brush.
14.50	Old road, bears NE. and SW.; desc. 4 ft.
20.00	Trail, bears N.10°E. and S.10°W.; desc. slightly.
38.25	Road, bears N.5°E. to Wolf Hole and S.5°W. to Parashont.
40.00	Set an iron post, 3 ft. long, 1 in. diam., 27 ins. in the ground, for $\frac{1}{4}$ sec. cor., with brass cap mkd.
	$\frac{1}{4}$ S36   S31 1934
	and dig pits, 18 x 18 x 12 ins., N. and S. of post, 3 ft. dist.
47.10	Trail, bears S.10°E. and N.10°W.
69.00	Old road, bears S.20°E. and N.20°W.
80.00	Set an iron post, 3 ft. long, 3 ins. diam., 27 ins. in the ground, for cor. of secs. 25, 30, 31 and 36, with brass cap mkd.
	T38N R12W. R11W. S25   S30 S36   S31 1934
	and raise a mound of stone, 3 ft. base, 1 $\frac{1}{2}$ ft. high, W. of cor.
	Land: nearly level valley. Soil: sand and gravel. No timber. Undergrowth: sage, cactus. Fair grass.
-----	
	North, bet. secs. 25 and 30.
	Over gently rolling valley land; through scattering brush.

## RESURVEY EAST BOUNDARY OF T.38 N., R.12 W.

Chains	
2.00	Road, bears N.10°W. to Wolf Hole and S.10°E. to Parashont.
40.00	Set an iron post, 3 ft. long, 1 in. diam., 27 ins. in the ground, for $\frac{1}{4}$ sec. cor., with brass cap mkd.
	$\frac{1}{4}$ S25   S30 1934
	and dig pits, 18 x 18 x 12 ins., N. and S. of post, 3 ft. dist.
58.00	Ditch, 3 lks. wide, 2 ft. deep, course S.70°W.
66.70	Old road, bears N.70°E. and S.70°W.
80.00	Set an iron post, 3 ft. long, 3 ins. diam., 27 ins. in the ground, for cor. of secs. 19, 24, 25 and 30, with brass cap mkd.
	T38N R12W R11W S24   S19 S25   S30 1934
	and raise a mound of stone, 3 ft. base, $1\frac{1}{2}$ ft. high, W. of cor.
	Land: very gently rolling. Soil: sand and gravel. No timber. Undergrowth: Sage, cactus. Fair grass.
-----	
	North, bet. secs. 19 and 24.
	Over nearly level valley; through scattering sage brush.
0.40	Small ravine, course N.70°W.
7.10	Drain, course W.; asc. 22 ft. over S. slope.
12.60	Old road, bears N.70°E. and S.70°W.
20.00	Top of ascent; over rolling land.
24.30	Drain, course S.70°W.
27.50	Drain, course S.60°W.
32.00	Drain, course S.60°W.
40.00	Set an iron post, 3 ft. long, 1 in. diam., 27 ins. in the ground, for $\frac{1}{2}$ sec. cor., with brass cap mkd.
	$\frac{1}{2}$ S24   S19 1934
	and raise a mound of stone, $2\frac{1}{2}$ ft. base, $1\frac{1}{2}$ ft. high, W. of cor.
43.40	Drain, course S.70°W.
62.80	Trail, bears N.60°W. and S.60°E.
68.00	Enter scattering scrub cedar timber, bears E. and W.
80.00	Set an iron post, 3 ft. long, 3 ins. diam., 26 ins. in the

RESURVEY OF EAST BOUNDARY OF T.38 N., R.12 W.

13  
BOOK 4086

Chains

ground, for cor. of secs. 13, 18, 19 and 24, with brass cap mkd.

T38N	
R12W	R11W
S13	S18
S24	S19
1934	

from which

A cedar, 18 ins. diam., bears N.41 $\frac{1}{2}$ °E., 671 lks. dist., mkd. T38N R12W S18 BT.

A cedar, 5 ins. diam., bears S.61°E., 403 lks. dist., mkd. T38N R11W S19 BT.

A cedar, 10 ins. diam., bears S.26 $\frac{1}{4}$ °W., 335 lks. dist., mkd. T38N R12W S24 BT.

A cedar, 12 ins. diam., bears N.14°W., 472 lks. dist., mkd. T38N R12W S13 BT.

Land: gently rolling.

Soil: sand and gravel.

Timber: scrub cedar. Undergrowth: sage, cactus.

North, bet. secs. 13 and 18.

Asc. slightly over gently rolling land; through scattering scrub cedar and undergrowth.

- 2.70 Small ravine, course N.70°W.
- 9.50 Leave timber; over sagebrush flat, bears E. and W.
- 31.00 Enter scattering scrub cedar timber, bears E. and W.
- 35.00 Leave same; over sagebrush flat, bears E. and W.
- 39.40 Drain, course W.
- 40.00 Set an iron post, 3 ft. long, 1 in. diam., 28 ins. in the ground, for  $\frac{1}{4}$  sec. cor., with brass cap mkd.

S13 S18	
1934	

from which

A cedar, 8 ins. diam., bears S.21 $\frac{1}{4}$ °W., 577 lks. dist., mkd. S13 BT.

A cedar, 4 ins. diam., bears S.69 $\frac{1}{2}$ °W., 305 lks. dist., mkd. S13 BT.

No trees available in sec. 18.

Asc. 31 ft. over general S. slope.

- 69.40 Drain, course N.70°W.
- 69.70 Drain, course N.70°W.
- 69.75 Trail, bears N.70°W. and S.70°E.
- 80.00 Set an iron post, 3 ft. long, 3 ins. diam., 28 ins. in the

RESURVEY EAST BOUNDARY OF T.38 N., R.12 W.

Chains

ground, for cor. of secs. 7, 12, 13 and 18, with brass cap mkd.

T38N  
 R12W R11W  

S12	S7
S13	S18

 1934

and raise a mound of stone, 2½ ft. base, 1½ ft. high, W. of cor.

Land: gently rolling.  
Soil: sand and gravel.  
Timber: scrub cedar. Undergrowth: sage, cactus.

North, bet. secs. 7 and 12.

Asc. slightly; through scattering sage brush.

- 3.30 Drain, course N.70°W.
- 10.50 Drain, course N.70°W.
- 15.00 Drain, course S.60°W.; asc. 42 ft. over S. slope
- 21.20 Spur, slopes W.; desc. 50 ft. over N. slope.
- 24.50 Over gently rolling valley land, bears E. and W.
- 29.00 Drain, course W.
- 40.00 Set an iron post, 3 ft. long, 1 in. diam., 12 ins. in the ground to bedrock, with a stone mkd. X deposited at base and in a mound of stone to top, for ¼ sec. cor., with brass cap mkd.

$\frac{1}{4}$   

S12	S7
-----	----

 1934

Desc. 40 ft. over gentle N. slope.

- 65.00 Main wash, course N.60°W.; asc. slightly.
- 73.00 Road, bears NW. to Wolf Hole and SE. to Mt. Trumbull.
- 73.50 Trail, bears NW. and SE.
- 80.00 Set an iron post, 3 ft. long, 3 ins. diam., 28 ins. in the ground, for cor. of secs. 1, 6, 7 and 12, with brass cap mkd.

T38N  
 R12W R11W  

S1	S6
S12	S7

 1934

and raise a mound of stone, 3 ft. base, 2 ft. high, W. of cor.

Land: gently rolling.  
Soil: sand, gravel, rock.  
No timber. Undergrowth: sage, cactus. Fair grass.



## RESURVEY EAST BOUNDARY OF T.38 N., R.12 W.

15

BOOK 4036

## Chains

North, bet. secs. 1 and 6.

Asc. 60 ft. over general S. slope; through scattering sage brush.

12.00 Enter scattering scrub cedar, bears E. and W.

20.00 Low ridge, bears N.60°E. and S.60°W.; desc. 15 ft.

28.50 Drain, course NW.; asc. 12 ft.

31.50 Spur, slopes SW.; desc. 30 ft. over N. slope.

37.20 Drain, course SW.; asc. 12 ft.

40.00 Set an iron post, 3 ft. long, 1 in. diam., 22 ins. in the ground, supported in a mound of stone; for  $\frac{1}{4}$  sec. cor., with brass cap mkd.

S1 | S6

1934

and raise a mound of stone, 3 ft. base, 2 ft. high, W. of cor.

No suitable bearing trees available.

Asc. 22 ft. over S. slope.

47:50 Drain, course SE.; asc. 125 ft. over S. slope.

55.70 Spur, slopes E.; round rocky hill bears 2 chs. W.; desc. 155 ft. over N. slope.

68.50 Ravine, 3 lks. wide, 6 ft. deep, course W.; asc. 10 ft.

69.10 Old road, bears S.70°E. and W.; asc. 120 ft. over rocky SW. and S. slopes to Tp. cor.

73.30 Drain, course SW.

80.32 Intersect the S. bdy. of T.39 N., R.12 W. At intersection

Set an iron post, 3 ft. long, 3 ins. diam., 3 ins. in the ground to cross (X) mkd. on bedrock, and in a mound of stone, 4 ft. base, 2 ft. high, for cor. of Tps. 38 N., Rs. 11 and 12 W., only, with brass cap mkd.

T39NR12W

S36

S1 | S6

R12W | R11W

E38N

1934

No bearing trees available.

From point of intersection the cor. of Tps. 39 N., Rs. 11 and 12 W., bears S.89°53'E., 1.06 chs. dist; the  $\frac{1}{4}$  sec. cor. of sec. 36, only, bears N.89°53'W., 38.96 chs. dist.; both hereinbefore described.

Land: rolling.

Soil: gravel and rock.

Timber: scrub cedar.

Undergrowth: sage and a few cacti. Fair grass.

SUBDIVISIONS OF T.38 N., R.12 W.

Chains

Beginning at the cor. of secs. 1, 2, 35 and 36, on the S. bdy. of the Tp., an iron post; 2 ins. diam., projecting 10 ins. above ground, firmly set, properly mkd. on brass cap and witnessed as described in the official record,

N.0°01'W., bet. secs. 35 and 36.

Over gentle N. slope; through scattering scrub cedars and sage brush.

2.50 Drain, course E.; asc. 25 ft. over S. slope.

10.00 Spur, slopes NE.; desc. 10 ft.

12.00 Drain, course NE.; asc. 10 ft.

15.50 Low spur, slopes E.; desc. 30 ft. over N. slope.

25.50 Drain, course E.; asc. 6 ft.

30.50 Low spur, slopes E.; leave timber, bears E. and W.; desc. 20 ft. over gentle N. slope.

40.00 Set an iron post, 3 ft. long, 1 in. diam., 27 ins. in the ground, for  $\frac{1}{4}$  sec. cor., with brass cap mkd.

S35 | S36  
1934

and dig pits, 18 x 18 x 12 ins., N. and S. of post, 3 ft. dist.

Desc. 30 ft. over N. slope.

53.80 Trail, bears NW. and SE.; desc. 5 ft.

60.00 Drain, course NW.

65.00 Low spur, slopes W.; desc. slightly.

70.00 Drain, course NE.; asc. slightly.

75.00 Low spur, slopes E.; descend slightly.

80.00 Set an iron post, 3 ft. long, 2 ins. diam., 10 ins. in the ground to bedrock, with a stone, mkd. X deposited at base, supported in a mound of stone, for cor. of secs. 25, 26, 35 and 36, with brass cap mkd.

T38N R12W  
S26 | S25  
S35 | S36  
1934

of stone, 4 ft. base, 1 1/2 ft. high, W. of cor. and raise a mound

Land: gently rolling.  
Soil: sand and gravel.  
Timber: scattering scrub cedar.  
Undergrowth: sage, cactus.

N.89°55'E., on random line, bet. secs. 25 and 36.

40.00 Set temp.  $\frac{1}{4}$  sec. cor.

## SUBDIVISIONS OF T.38 N., R.12 W.

17

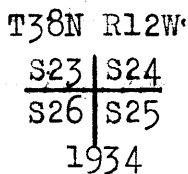
BOOK 4036

Chains	
79.90	At point 2 lks. N. of the cor. of secs. 25, 30, 31 and 36, on the E. bdy. of the Tp., hereinbefore described.
	Thence
	S. 89° 56' W., on true line, bet. secs. 25 and 36.
	Desc. slightly over W. slope; through scattering sage.
7.00	Ditch, 8 lks. wide, 1½ ft. deep, course N.
7.80	Old road, bears N. and S.; asc. 60 ft. over E. slope, to cor.
33.10	Drain, course NE.
39.95	Set an iron post, 3 ft. long, 1 in. diam., 27 ins. in the ground, for ¼ sec. cor., with brass cap mkd.
	S25 — S36 1934
	and dig pits, 18 x 18 x 12 ins., E. and W. of post, 3 ft. dist.
	Asc. 35 ft. over E. slope.
52.70	Drain, course N.
55.60	Spur, slopes N.; desc. 35 ft. over W. slope, to 74.60 chs.
62.50	Drain, course NW.
74.60	Main drain, course NE.; asc. 15 ft. over E. slope
79.90	The cor. of secs. 25, 26, 35 and 36.
	Land: rolling. Soil: sand and gravel. No timber. Undergrowth: sage, cactus.
	N. 0° 01' W., bet. secs. 25 and 26.
	Over gently rolling land; through sage brush.
10.60	Trail, bears N. 70° W. and S. 70° E.
20.30	Dim old road, bears NE. and SW.
23.90	Trail, bears NE. and SW.; asc. 15 ft. over S. slope.
24.00	Drain, course NE.
31.50	Low spur, slopes E.; desc. 25 ft. over N. slope.
40.00	Set an iron post, 3 ft. long, 1 in. diam., 10 ins. in the ground to bedrock, with a stone mkd. X deposited at base, and in a mound of stone, 5 ft. base, to top, for ¼ sec. cor., with brass cap mkd.
	S26   S25 — 1934
	Over gentle N. slope.

SUBDIVISIONS OF T.38 N., R.12 W.

Chains

- 44.70 Trail, bears NW. and SE.
- 53.50 Trail, bears NE. and SW.; asc. 70 ft. over S. slope.
- 75.00 Low spur, slopes E.; desc. 40 ft. over N. slope.
- 80.00 Set an iron post, 3 ft. long, 2 ins. diam., 24 ins. in the ground, for cor. of secs. 23, 24, 25 and 26, with brass cap mkd.



and raise a mound of stone, 4 ft. base, 3 1/2 ft. high, W. of cor.

Land: low rolling hills and desert.  
Soil: gravel, sand, rock.  
No timber. Undergrowth: sage and a few cacti.

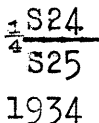
N. 89° 56' E., on random line, bet. secs. 24 and 25.

- 40.00 Set temp. 1/4 sec. cor.
- 79.86 A point 9 lks. S. of the cor. of secs. 19, 24, 25 and 30, on the E. bdy. of the Tp., hereinbefore described.

Thence

S. 89° 52' W., on true line, bet. secs. 24 and 25.  
Asc. 18 ft. over gentle E. slope; through sage brush.

- 7.10 Road, bears N. to Wolf Hole and S. to Parashont; asc. 5 ft.
- 13.40 Ditch, 8 lks. wide, 2 ft. deep, course N. 20° W.
- 13.50 Old road, bears N. 20° W. and S. 20° E.; asc. 10 ft.
- 24.90 Low spur, slopes S.; asc. 13 ft. over E. slope.
- 30.70 Old road, bears NE. and SW.
- 34.90 Change to gentle W. slope; desc. 12 ft.
- 39.93 Set an iron post, 3 ft. long, 1 in. diam., 27 ins. in the ground, for 1/4 sec. cor., with brass cap mkd.



and dig pits, 18 x 18 x 12 ins., E. and W. of post, 3 ft. dist.

Over level land.

- 40.40 Old road, bears N. 70° W. and S. 70° E.
- 42.70 Drain, course NE.; asc. 35 ft. over E. slope.
- 43.90 Trail, bears NE. and SW.
- 52.70 Change to W. slope; desc. 15 ft.

SUBDIVISIONS OF T.38 N., R.12 W.

BOOK 4036

Chains

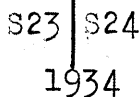
- 57.00 Short drain, course SE.; asc. 55 ft. over E. slope, to spur.
- 63.90 Enter drain, course NE., from W.
- 64.90 Leave same, from SW.
- 69.90 Low spur, slopes S.; desc. 35 ft. over W. slope.
- 79.86 The cor. of secs. 23, 24, 25 and 26.

Land: rolling desert.  
 Soil: gravel, sand, rock.  
 No timber. Undergrowth: sage, grass, a few cacti.

-----  
 N.0°01'W., bet. secs. 23 and 24.

Asc. 17 ft. over gentle S. slope; through scattering sage.

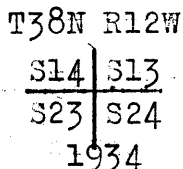
- 5.00 Low spur, slopes E.; desc. 12 ft.
- 10.00 Drain, course E.; asc. 13 ft.
- 15.00 Change to N. slope; desc. 42 ft.
- 25.00 Drain, course W.; asc. 5 ft.
- 29.00 Spur, slopes W.; desc. 22 ft.
- 40.00 Set an iron post, 3 ft. long, 1 in. diam., 16 ins. in the ground, and in a mound of stone to top, for  $\frac{1}{2}$  sec. cor., with brass cap mkd.



and raise a mound of stone, 3 ft. base, 2 ft. high, W. of cor.

Desc. 18 ft. over N. slope.

- 48.90 Trail, bears N.30°E. and S.30°W. in drain, course N.30°E.; asc. 15 ft.
- 51.10 Trail, bears N.60°E. and S.60°W.
- 56.50 Change to gentle N. slope.
- 61.50 Drain, course E.; asc. slightly.
- 63.20 Trail, bears N.60°W. and S.60°E.
- 67.20 Trail, bears N.20°E. and S.20°W.
- 70.20 Dim road, bears NE. and SW.; enter scattering cedar, bears E. and W.
- 80.00 Set an iron post, 3 ft. long, 2 ins. diam., 24 ins. in the ground, for cor. of secs. 13, 14, 23 and 24, with brass cap mkd.



from which

SUBDIVISIONS. OF T.38 N., R.12 W.

Chains

A cedar, 12 ins. diam., bears N.21½°E., 253 lks. dist., mkd. T38N R12W S13 BT.

A cedar, 10 ins. diam., bears S.7½°E., 287 lks. dist., mkd. T38N R12W S24 BT.

A cedar, 14 ins. diam., bears S.34½°W., 230 lks. dist., mkd. T38N R12W S23 BT.

A cedar, 24 ins. diam., bears N.77½°W., 112 lks. dist., mkd. T38N R12W S14 BT.

Land: rolling.

Soil: sand, gravel, rock.

Timber; scrub cedar on N. end of mile.

Undergrowth: sage and a few cacti.

N.89°52'E., on random line, bet. secs. 13 and 24.

40.00 Set temp. ¼ sec. cor.

79.74 A point 2 lks. N. of the cor. of secs. 13,18,19 and 24, on the E. bdy. of the Tp., hereinbefore described.

Thence

S.89°53'W., on true line, bet. secs. 13 and 24.

Desc. 50 ft. over gentle W. slope; through sage brush.

22.90 Ditch, 5 lks. wide, 1 ft. deep, course N.88°W.; asc. 16 ft.

34.70 Change to gentle W. slope; desc. 11 ft.

39.70 Road, bears N. to Wolf Hole and S. to Parashont.

39.87 Set an iron post, 3 ft. long, 1 in. diam., 27 ins. in the ground, for ¼ sec. cor., with brass cap mkd.

1/4 S13  
S24  
1934

and raise a mound of stone, 3 ft. base, 1½ ft. high, N. of cor.

41.40 Trail, bears N. and S.

43.80 Ditch, 10 lks. wide, 5 ft. deep, course N.20°W.; asc. 40 ft. over E. slope.

55.90 Old road, bears N.60°E. and S.60°W.

69.70 Low spur, slopes N.; asc. slightly.

79.74 The cor. of secs. 13,14,23 and 24.

Land; gently rolling.

Soil: sand and gravel.

No timber. Undergrowth: sage and a few cacti.

N.0°01'W., bet. secs. 13 and 14.

Desc. 30 ft. over gentle N. slope; through sagebrush.

SUBDIVISIONS OF T.38 N., R.12 W.

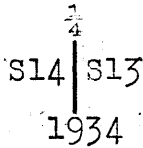
BOOK 4036

Chains

21.80 Drain, course N.70°E.; asc. 17 ft. over S. slope.

35.00 Top of ascent; desc. slightly.

40.00 Set an iron post, 3 ft. long, 1 in. diam., 27 ins. in the ground, for 1/4 sec. cor., with brass cap mkd.

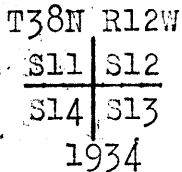


and raise a mound of stone, 2 ft. base, 1 1/2 ft. high, W. of cor.

Desc. 20 ft. over N. slope.

70.00 Drain, course NE.; desc. 5 ft.

80.00 Set an iron post, 3 ft. long, 2 ins. diam., 27 ins. in the ground, for cor. of secs. 11,12,13 and 14, with brass cap mkd.



and raise a mound of stone, 3 ft. base, 2 ft. high, W. of cor.

Land: gently rolling.

Soil: sand and gravel.

No timber. Undergrowth: sage and cactus. Fair grass.

N.89°53'E., on random line, bet. secs. 12 and 13.

40.00 Set temp. 1/2 sec. cor.

79.76 A point 2 lks. S. of the cor. of secs. 7,12,13 and 18, on the E. bdy. of the Tp., hereinbefore described.

Thence

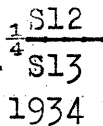
S.89°52'W., on true line, bet. secs. 12 and 13.

Desc. 95 ft. over W. slope; through scattering sage brush.

33.20 Drain, course NW.; desc. slightly.

33.50 Road, bears N.30°E. to Wolf Hole and S.30°W. to Parashont.

39.88 Set an iron post, 3 ft. long, 1 in. diam., 26 ins. in the ground, for 1/2 sec. cor., with brass cap mkd.



and raise a mound of stone, 3 ft. base, 2 ft. high, N. of cor.

Desc. 45 ft. over W. slope.

70.60 Old road, bears N.20°W. and S.20°E.

72.90 Ditch, 15 lks. wide, 6 ft. deep, course N.20°W.; asc. 15 ft.

SUBDIVISIONS OF T.38 N., R.12 W.

Chains  
79.76

The cor. of secs. 11,12,13 and 14.

Land: low rolling hills and valley.  
Soil: sand and gravel.  
No timber. Undergrowth: sage and a few cacti. Fair grass.

N.0°01'W., bet. secs. 11 and 12.

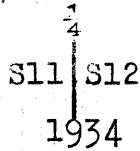
Over gentle N. slope; through scattering sage brush.

14.20 Old road, bears NW. and SE.

14.90 Ditch, 15 lks. wide, 6 ft. deep, course NW.; asc. gently.

15.50 Old road, bears NW. and SE.

40.00 Set an iron post, 3 ft. long, 1 in. diam., 27 ins. in the ground, for  $\frac{1}{4}$  sec. cor., with brass cap mkd.



and raise a mound of stone, 3 ft. base,  $1\frac{1}{2}$  ft. high, W. of cor.

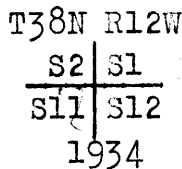
41.40 Drain, course SW.

53.00 Drain, course S.70°W.

62.20 Drain, course S.70°W.

66.70 Old road, bears E. and W.

80.00 Set an iron post, 3 ft. long, 2 ins. diam., 27 ins. in the ground, for cor. of secs. 1,2,11 and 12, with brass cap .mkd.



and raise a mound of stone, 3 ft. base, 2 ft. high, W. of cor.

Land: gently rolling.  
Soil: sand and gravel.  
No timber. Undergrowth: sage and a few cacti. Fair grass.

N.89°52'E., on random line, bet. secs. 1 and 12.

40.00 Set temp.  $\frac{1}{4}$  sec. cor.

79.74 Intersect the cor. of secs. 1,6,7 and 12, on the E. bdy. of the Tp., hereinbefore described.

Thence

S.89°52'W., on true line, bet. secs. 1 and 12.

Asc. 8 ft. over gentle E. slope; through scattering sage.

5.70 Low spur, slopes S.; desc. 70 ft. over gentle general W. slope, to  $\frac{1}{4}$  sec. cor.



SUBDIVISIONS OF T.38 N., R.12 W.

BOOK 4036

Chains

12.00 Fork of roads, NW. to Wolf Hole, SE. to Mt. Trumbull and S. to Parashont, bears 1 ch. S.

13.00 Road, bears NW. to Wolf Hole and SE. to Parashont and Mt. Trumbull. Leave scattering scrub cedar timber.

26.90 Drain, course N.20°W.

39.87 Set an iron post, 3 ft. long, 1 in. diam., 27 ins. in the ground, for 1/4 sec. cor., with brass cap mkd.

S 1  
S12

1934

and raise a mound of stone, 3 ft. base, 2 ft. high, N. of cor.

Desc. 45 ft. over general W. slope, to cor.

47.50 Old road, bears NE. and SW.

54.70 Drain, course N.30°W.

56.90 Drain, course N.30°W.

64.70 Drain, course N.30°W.

79.74 The cor. of secs. 1, 2, 11 and 12.

Land: rolling valley.

Soil: sand and gravel.

Timber: scattering scrub cedar at E. end of mile.

Undergrowth: sage and a few cacti. Fair grass.

N.0°01'W., on random line, bet. secs. 1 and 2.

40.00 Set temp. 1/4 sec. cor.

80.61 A point 16 lks. E. of the cor. of secs. 1 and 2, only, on the N. bdy. of the Tp., hereinbefore described.

Thence

S.0°08'E., on true line, bet. secs. 1 and 2.

Asc. 6 ft. over gentle N. slope; through scattering sage.

0.80 Drain, course NW.

2.40 Low spur, slopes W.; desc. 10 ft.

8.70 Drain, course N.60°W.; asc. slightly.

28.40 Drain, course N.70°W.

39.30 Ditch, 5 lks. wide, 4 ft. deep, course NW.

40.61 Set an iron post, 3 ft. long, 1 in. diam., 28 ins. in the ground, for 1/4 sec. cor., with brass cap mkd.

S2 | S1  
1934

and raise a mound of stone, 3 ft. base, 2 ft. high, W. of cor.

SUBDIVISIONS OF T.38 N., R.12 W.

Chains

Desc. 12 ft. over gentle S. slope.

55.60 Drain, course NW.; asc. 36 ft. over gentle N. slope.

58.00 Old road, bears NW. and SE.

80.61 The cor. of secs. 1,2,11 and 12.

Land: rolling valley.  
Soil: sand and gravel.  
No timber. Undergrowth: sage and a few cacti. Fair grass.

From the cor. of secs. 2,3,34 and 35, on the S. bdy. of the Tp., an iron post, 2 ins. diam., projecting 8 ins. above ground, firmly set and properly mkd. on brass cap and witnessed as described in the official record,

N.0°01'W., bet. secs. 34 and 35.

Over gently rolling land; through heavy cedar timber and sage brush.

1.20 Low spur, slopes E.; desc. 45 ft. over N. slope.

6.10 Change to gentle S. slope.

13.00 Low spur, slopes W.; timber becomes scattering; desc. 45 ft. over N. slope.

23.90 Low spur, slopes E.; desc. 17 ft.

26.00 Drain, course S.60°E.; asc. 40 ft. over S. slope.

32.90 Change to gentle N. slope.

37.90 Drain, course E.; desc. 7 ft.

40.00 Set an iron post, 3 ft. long, 1 in. diam., 18 ins. in the ground, and in a mound of stone, 3 ft. base, 1 ft. high, for  $\frac{1}{4}$  sec. cor., with brass cap mkd.

S34 | S35

1934

from which

A cedar, 12 ins. diam., bears S.35 $\frac{1}{2}$ °E., 85 lks. dist., mkd.  $\frac{1}{4}$  S35 BT.

A cedar, 6 ins. diam., bears S.38 $\frac{1}{2}$ °W., 25 lks. dist., mkd.  $\frac{1}{4}$  S34 BT.

43.40 Drain, course E.; asc. 18 ft. over S. slope.

51.00 Over level land.

60.00 Change to N. slope; desc. 55 ft.

80.00 Set an iron post, 3 ft. long, 2 ins. diam., 8 ins. in the ground to bedrock and in a mound of stone, 5 ft. base, to top, for cor. of secs. 26,27,34 and 35, with brass cap mkd.

T38N R12W

S27 | S26

S34 | S35

1934

Chains

from which

A cedar, 5 ins. diam., bears N.89 $\frac{1}{2}$ °E., 170 lks. dist.,  
mkd. T38N R12W S26 BT.

A cedar, 4 ins. diam., bears S.18°E., 56 lks. dist.,  
mkd. T38N R12W S35 BT.

A cedar, 6 ins. diam., bears S.39 $\frac{1}{2}$ °W., 115 lks. dist.,  
mkd. T38N R12W S34 BT.

A cedar, branch, 5 ins. diam., bears N.66°W., 159 lks.  
dist., mkd. T38N R12W S27 BT.

Land: rolling.

Soil: gravel, sand, rock.

Timber: scrub cedar. Undergrowth: sage and a few cacti.

N.89°55'E., on random line, bet. secs. 26 and 35.

40.00 Set temp.  $\frac{1}{2}$  sec. cor.

79.98 A point 2 lks. N. of the cor. of secs. 25, 26, 35 and 36.

Thence

S.89°56'W., on true line, bet. secs. 26 and 35.

Asc. 25 ft. over E. slope; through scattering scrub cedar  
and sage brush.

5.70 Low spur, slopes N.; desc. 25 ft. over W. slope.

9.70 Change to E. slope; asc. 22 ft.

16.30 Drain, course N.30°E.; asc. 5 ft.

23.70 Drain, course N.60°E.; asc. 65 ft. over E. slope.

39.99 Set an iron post, 3 ft. long, 1 in. diam., 6 ins. in the  
ground to bedrock, and in a mound of stone, 5 ft. base  
by 2 ft. high, for  $\frac{1}{2}$  sec. cor., with brass cap mkd.

S26

S35

1934

from which

A cedar, 5 ins. diam., bears N.44 $\frac{1}{2}$ °E., 71 lks. dist.,  
mkd.  $\frac{1}{2}$  S26 BT.

A cedar, 5 ins. diam., bears S.26 $\frac{1}{2}$ °E., 112 lks. dist.,  
mkd.  $\frac{1}{2}$  S35 BT.

Desc. 50 ft. over W. slope.

50.80 Drain, course N.; asc. 25 ft. over E. slope.

60.10 Change to W. slope; desc. 25 ft.

65.10 Drain, course NE.; asc. 30 ft. over E. slope.

75.00 Low spur, slopes N.; desc. 15 ft. over W. slope.

79.98 The cor. of secs. 26, 27, 34 and 35.

SUBDIVISIONS OF T.38 N., R.12 W.

Chains

Land: low rolling hills.  
Soil: gravel, rock, sand.  
Timber: scrub cedar. Undergrowth: sage and a few cacti.

N.0°01'W., bet. secs. 26 and 27.

Desc. 30 ft. over N. slope, to 20.00 chs.; through heavy scrub cedar and scattering sage brush.

4.00 Drain, course NE.

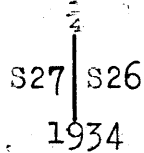
18.80 Old road, bears N.70°E. and S.70°W.

20.00 Change to S. slope; asc. 50 ft., to 33.30 chs.

24.40 Low spur, slopes E.

33.30 Old road, bears N.60°E. and S.60°E.; desc. 12 ft.

40.00 Set an iron post, 3 ft. long, 1 in. diam., 18 ins. in the ground, and in a mound of stone to top, for  $\frac{1}{4}$  sec. cor., with brass cap mkd.



from which

A cedar, 20 ins. diam., bears S.61°E., 51 lks. dist., mkd.  $\frac{1}{4}$  S26 BT.

A cedar, 12 ins. diam., bears S.82°W., 106 lks. dist., mkd.  $\frac{1}{4}$  S27 BT.

Desc. 50 ft. over N. slope, to 54.10 chs.

52.40 Drain, course W.

54.10 Change to S. slope; asc. 6 ft.

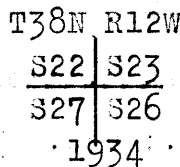
59.10 Low spur, slopes W.; leave timber, enter heavier sage; desc. 25 ft. over general N. slope, to cor.

69.70 Drain, course N.5°E.

74.10 Drain, course N.5°W.

74.60 Old road, bears NW. and SE.

80.00 Set an iron post, 3 ft. long, 2 ins. diam., 27 ins. in the ground, for cor. of secs. 22, 23, 26 and 27, with brass cap mkd.



from which

A cedar, 16 ins. diam., bears N.20°E., 420 lks. dist., mkd. T38N R12W S23 BT.

A cedar, 10 ins. diam., bears S.41 $\frac{1}{2}$ °E., 421 lks. dist., mkd. T38N R12W S26 BT.

## SUBDIVISIONS OF T.38 N., R12 W.

BOOK 4036

Chains	
	<p>A cedar, 10 ins. diam., bears S.54°W., 405 lks. dist., mkd. T38N R12W S27 BT.</p> <p>No trees in sec. 22.</p> <p>Land: low rolling hills. Soil: sand and gravel. Timber: scrub cedar. Undergrowth: sage and a few cacti.</p>
	<p>N.89°56'E., on random line, bet. secs. 23 and 26.</p>
40.00	Set temp. $\frac{1}{4}$ sec. cor.
80.18	A point 12 lks. N. of the cor. of secs. 23, 24, 25 and 26.
	Thence
	N.89°59'W., on true line, bet. secs. 23 and 26.
	Desc. 15 ft. over gentle W. slope; through scattering sage.
6.50	Drain, course W.; over flat.
11.50	Drain, course S.70°W.; desc. 15 ft. over W. slope.
21.60	Change to E. slope; asc. 15 ft.
29.10	Drain, course N.; asc. 10 ft. along S. side of spur.
40.09	Set an iron post, 3 ft. long, 1 in. diam., 24 ins. in the ground, for $\frac{1}{4}$ sec. cor., with brass cap mkd.
	$\begin{array}{r} \frac{1}{4}S23 \\ \frac{1}{4}S26 \\ \hline 1934 \end{array}$
	from which
	A cedar, 14 ins. diam., bears N.26 $\frac{1}{2}$ °W., 97 lks. dist., mkd. $\frac{1}{4}$ S23 BT.
	A cedar, 10 ins. diam., bears S.77 $\frac{1}{2}$ °W., 44 lks. dist., mkd. $\frac{1}{4}$ S26 BT.
40.20	Enter heavy timber, bears N.10°E. and S.10°W.; asc. 12 ft.
44.00	Low spur, slopes N.10°E.; desc. slightly.
51.40	Old road, bears S.30°E. and N.30°W.
53.40	Drain, course N.20°E.; asc. 6 ft.
56.40	Low spur, slopes N.; desc. 12 ft.
61.50	Change to E. slope; asc. 6 ft.
66.50	Change to W. slope; desc. 22 ft.
72.10	Old road, bears NE. and SW.
76.20	Leave timber; enter heavier sage, bears N.30°E. and S.30°W.
80.18	The cor. of secs. 22, 23, 26 and 27.
	<p>Land: low rolling hills. Soil: sand and gravel. Timber: scrub cedar. Undergrowth: sage and a few cacti.</p>

SUBDIVISIONS OF T.38 N., R.12 W.

Chains

N.0°01'W., bet. secs. 22 and 23.

Over gentle S. slope; through scattering sage brush.

5.00 Change to N. slope; desc. 12 ft.

8.60 Drain, course NW.; asc. 5 ft.

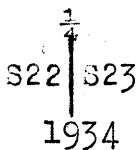
14.50 Leave sagebrush flat; enter heavy cedar, bears E. and SW.

19.70 Low spur, slopes NE. desc. 10 ft.

26.20 Drain, course NE.; asc. 6 ft.

33.00 Low spur, slopes NE.; desc. 15 ft.

40.00 Set an iron post, 3 ft. long, 1 in. diam., 27 ins. in the ground, for  $\frac{1}{4}$  sec. cor., with brass cap mkd.



from which .

A cedar, 8 ins. diam., bears S.56 $\frac{1}{4}$ °E., 27 lks. dist., mkd.  $\frac{1}{4}$  S23 BT.

A cedar, 24 ins. diam., bears S.48 $\frac{1}{4}$ °W., 50 lks. dist., mkd.  $\frac{1}{2}$  S22 BT.

Desc. 6 ft. over gentle N. slope.

43.50 Leave timber; over sage brush flat, bears E. and W.

50.50 Drain, course NW.; asc. gently.

51.10 Old road, bears NW. and SE.; enter heavy scrub cedar timber.

55.00 Along W. side of low spur, slopes S.10°W.

60.40 Drain, course W.

65.00 Along W. side of low spur, slopes N.

71.00 Drain, course W.; asc. slightly.

75.00 Over gentle N. slope.

80.00 Set an iron post, 3 ft. long, 2 ins. diam., 27 ins. in the ground, for cor. of secs. 14,15,22 and 23, with brass cap mkd.



from which

A cedar, 10 ins. diam., bears N.80 $\frac{1}{4}$ °E., 42 lks. dist., mkd. T38N R12W S14 BT.

A cedar, 8 ins. diam., bears S.59 $\frac{1}{4}$ °E., 111 lks. dist., mkd. T38N R12W S23 BT.

A cedar, 16 ins. diam., bears S.33 $\frac{1}{4}$ °W., 50 lks. dist., mkd. T38N R12W S22 BT.

SUBDIVISIONS OF T.38 N., R.12 W.

BOOK 4036

Chains

A cedar, 12 ins. diam., bears N.54 1/2°W., 15 lks. dist., mkd. T38N R12W S15 BT.

Land: low rolling hills.  
Soil: sand and gravel..  
Timber: scrub cedar, Undergrowth: sage and a few cacti.

S.89°59'E., on random line, bet. secs. 14 and 23.

40.00 Set temp. 1/4 sec. cor.

80.18 A point 16 lks. S. of the cor. of secs. 13,14,23 and 24.

Thence

S.89°54'W., on true line, bet. secs. 14 and 23.

Desc. 16 ft. over gentle W. slope; through sage brush.

11.80 Drain, course N.30°W.; asc. 13 ft.

24.00 Change to gentle W. slope; desc. 26 ft.

40.09 Set an iron post, 3 ft. long, 1 in. diam., 27 ins. in the ground, for 1/4 sec. cor., with brass cap mkd.

1/4 S14  
1/4 S23

1934

from which

A cedar, 12 ins. diam., bears S.16 1/2°E., 194 lks. dist., mkd. 1/4 S23 BT.

A cedar, 10 ins. diam., bears S.49°W.; 169 lks. dist., mkd. 1/4 S23 BT.

No trees in sec. 14.

Desc. 20 ft. over gentle W. slope.

50.60 Drain, course N.30°W.; asc. 13 ft.

64.70 Leave sage; enter heavy scrub cedar, bears N.20°W. and S.20°E.

69.90 Low spur, slopes N.; old road, bears N.20°W. and S.20°E., desc. 10 ft.

76.80 Drain, course N.10°W.; asc. slightly.

80.18 The cor. of secs. 14,15,22 and 23.

Land: flat and rolling.  
Soil: sand and gravel.  
Timber: scrub cedar. Undergrowth: sage and a few cacti.

N.0°01'W., bet. secs. 14 and 15.

Desc. 30 ft. over gentle N. slope; through sage brush.

19.20 Drain, course S.70°W.; asc. 12 ft.

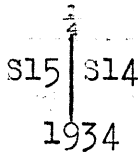
SUBDIVISIONS OF T.38 N., R.12 W.

Chains

27.80 Change to N. slope; desc. 23 ft.

36.30 Drain, course NW.; desc. slightly.

40.00 Set an iron post, 3 ft. long, 1 in. diam., 27 ins. in the ground, for 1/4 sec. cor., with brass cap mkd.



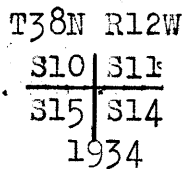
and raise a mound of stone, 2 1/2 ft. base, 1 1/2 ft. high, W. of cor.

Desc. 12 ft. over gentle N. slope.

52.10 Drain, course NE.; asc. 20 ft. over S. slope.

65.00 Low spur, slopes NE.; desc. 35 ft. over N. slope.

80.00 Set an iron post, 3 ft. long, 2 ins. diam., 27 ins. in the ground, for cor. of secs. 10, 11, 14 and 15, with brass cap mkd.



and raise a mound of stone, 2 1/2 ft. base, 1 1/2 ft. high, W. of cor.

Land: low, flat spurs.

Soil: sand and gravel.

No timber. Undergrowth: sage, grass and a few cacti.

N.89°54'E., on random line, bet. secs. 11 and 14.

40.00 Set temp. 1/4 sec. cor.

80.34 A point 9 lks. N. of the cor. of secs. 11, 12, 13 and 14.

Thence

S.89°58'W., on true line, bet. secs. 11 and 14.

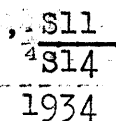
Asc. 17 ft. over gentle E. slope; through sage brush.

15.30 Low spur, slopes NW.; desc. 13 ft. over W. slope.

20.30 Drain, course N.20°W.; asc. 16 ft.

35.30 Low spur, slopes N.; desc. slightly.

40.17 Set an iron post, 3 ft. long, 1 in. diam., 27 ins. in the ground, for 1/4 sec. cor., with brass cap mkd.



and raise a mound of stone, 3 ft. base, 2 ft. high, N. of cor.

40.30 Low spur, slopes NW.; desc. 33 ft. over W. slope.

50.40 Drain, course NW.; asc. 12 ft.



SUBDIVISIONS OF T.38 N., R.12 W.

4036

Chains

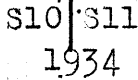
- 54.70 Change to W. slope; desc. 12 ft.
- 58.60 Drain, course NE.; asc. 18 ft. over E. slope.
- 75.30 Low spur, slopes NE.; desc. 12 ft.
- 80.30 Drain, course NE.
- 80.34 The cor. of secs. 10, 11, 14 and 15.

Land: low rolling spurs.  
 Soil: sand and gravel.  
 No timber. Undergrowth: sage and a few cacti.

N.0°01'W., bet. secs. 10 and 11.

Over sage brush flat.

- 1.10 Ditch, 4 lks. wide, 1 ft. deep, course NE.; asc. 8 ft.
- 13.50 Road, bears NE. and SW.
- 13.90 Drain, course NE.
- 25.40 Drain, course SE.; asc. 18 ft.
- 30.90 Low spur, slopes SE.; desc. 6 ft.
- 39.60 Drain, course SE.
- 40.00 Set an iron post, 3 ft. long, 1 in. diam., 26 ins. in the ground, for  $\frac{1}{4}$  sec. cor., with brass cap mkd.



and raise a mound  
 of stone, 3 ft. base, 2 ft. high, W. of cor.

Asc. 55 ft. over S. slope.

- 58.90 Old road, bears SE. and NW. on spur, slopes SE.; desc. 10 ft.
- 71.20 Drain, course E.; asc. 20 ft. over S. slope.
- 80.00 Set an iron post, 3 ft. long, 2 ins. diam., 6 ins. in the ground to bedrock, with a stone mkd. X deposited at base, and in a mound of stone, 5 ft. base, 2 ft. high, for cor. of secs. 2, 3, 10 and 11, with brass cap mkd.



Cor. stands on low flat spur, slopes NE.

Land: flat and rolling.  
 Soil: sand and gravel.  
 No timber. Undergrowth: sage and a few cacti.

N.89°58'E., on random line, bet. secs. 2 and 11.

SUBDIVISIONS OF T.38 N., R.12 W.

Chains

- 40.00 Set temp.  $\frac{1}{4}$  sec. cor.
- 80.46 A point 2 lks. N. of the cor. of secs. 1, 2, 11 and 12.  
Thence  
S.89°59'W., on true line, bet. secs. 2 and 11.  
Desc. 55 ft. over gentle W. slope; through sagebrush.
- 32.90 Old road, bears N.20°W. and S.20°E.
- 33.70 Ditch, 8 lks. wide, 3 ft. deep, course N.20°W.
- 36.80 Ditch, 6 lks. wide, 2 $\frac{1}{2}$  ft. deep, course NW.
- 39.90 Ditch, 3 lks. wide, 2 ft. deep, course NE.
- 40.23 Set an iron post, 3 ft. long, 1 in. diam., 27 ins. in the ground, for  $\frac{1}{4}$  sec. cor., with brass cap mkd.

$\frac{1}{4}$  S 2  
S11

1934

and raise a mound of stone, 3 ft. base, 2 ft. high, N. of cor.

- Asc. 15 ft. over E. slope.
- 42.20 Old road, bears N. and S.
- 42.50 Low flat spur, slopes NE.; asc. 25 ft. over E. slope.
- 43.10 Old road, bears N. and S.
- 55.50 Small drain, course S.; asc. 12 ft. over E. slope.
- 66.30 Drain, course SE.; asc. 22 ft. over E. slope.
- 80.46 The cor. of secs. 2, 3, 10 and 11.

Land: gently rolling.  
Soil: sand and gravel.  
No timber. Undergrowth: sage and a few cacti.

-----  
N.0°08'W., on random line, bet. secs. 2 and 3.

- 40.00 Set temp.  $\frac{1}{4}$  sec. cor.
- 80.82 A point 28 lks. W. of the cor. of secs. 2 and 3, only, on the N. bdy. of the Tp., hereinbefore described.  
Thence  
S.0°04'W., on true line, bet. secs. 2 and 3.  
Asc. 35 ft. over gentle N. slope; through sage brush.
- 40.82 Set an iron post, 3 ft. long, 1 in. diam., 27 ins. in the ground, for  $\frac{1}{4}$  sec. cor., with brass cap mkd.

$\frac{1}{4}$   
S3 | S2

1934

and raise a mound of stone, 3 ft. base, 2 ft. high, W. of cor.

## SUBDIVISIONS OF T.38 N., R.12 W.

DECK 4036

Chains	
	Desc. 10 ft. over gentle S. slope.
44.60	Drain; course W.; asc. 20 ft.
61.70	Low flat spur, slopes NE.; desc. 25 ft.
65.30	Road, bears NE. to Wolf Hole and SW. to Hobble Canyon.
70.80	Drain, course NE.; asc. 45 ft. over N. slope.
80.82	The cor. of secs. 2, 3, 10 and 11.
	Land: gently rolling. Soil, sand, gravel and rock. No timber. Undergrowth: sage and a few cacti.
	From the cor. of secs. 3, 4, 33 and 34, on the S. bdy. of the Tp., an iron post, 2 ins. diam., projecting 12 ins. above ground, firmly set and mkd. on brass cap and witnessed as described in the official record, N.0°02'W., on true line, bet. secs. 33 and 34. Desc. 10 ft. over gentle N. slope; through heavy scrub cedar timber and scattering sage brush.
3.50	Dim old road, bears NW. and SE.
5.50	Drain, course W.; asc. 11 ft.
15.80	Old road, bears SE. and W.; asc. 8 ft.
20.20	Drain, course W.; desc. 15 ft.
28.70	Drain, course N.60°W.; asc. 6 ft.
32.20	Change to N. slope; desc. 12 ft.
40.00	Set an iron post, 3 ft. long, 1 in. diam., 24 ins. in the ground, for $\frac{1}{4}$ sec. cor., with brass cap mkd.
	$\frac{1}{4}$ S33   S34 1934
	from which
	A cedar, 10 ins. diam., bears S.75°E., 87 lks. dist., mkd. $\frac{1}{4}$ S34 BT.
	A cedar, 24 ins. diam., bears S.42 $\frac{1}{2}$ °W., 13 lks. dist., mkd. $\frac{1}{4}$ S33 BT.
	Desc. 40 ft. along E. side of spur, slopes N.
53.40	Drain, course N.70°W.; asc. 15 ft. over S. slope.
56.10	Change to N. slope; desc. 23 ft.
59.10	Drain, course N.60°W.; asc. 12 ft.
64.10	Change to N. slope; desc. 18 ft.
66.30	Drain, course N.70°W.
71.50	Old road, bears N.70°E. and S.70°W.

SUBDIVISIONS OF T.38 N., R.12 W.

Chains  
 73.40 Change to gentle S. slope.  
 78.70 Old road, bears N.30°E. and S.30°W.; desc. slightly.  
 80.00 Set an iron post, 3 ft. long, 2 ins. diam., 24 ins. in the ground, for cor. of secs. 27,28,33 and 34, with brass cap mkd.

T38N R12W  

S28	S27
S33	S34

 1934

from which

- A cedar, 9 ins. diam., bears N.5½°E., 116 lks. dist., mkd. T38N R12W S27 BT.
- A cedar, 8 ins. diam., bears S.42½°E., 137 lks. dist., mkd. T38N R12W S34 BT.
- A cedar, 16 ins. diam., bears S.66°W., 38 lks. dist., mkd. T38N R12W S33 BT.
- A cedar, 5 ins. diam., bears N.21½°W., 98 lks. dist., mkd. T38N R12W S28 BT.

Land: low rolling hills.  
 Soil: sand and gravel.  
 Timber: scrub cedar. Undergrowth: sage, grass, cactus.

-----  
 N.89°55'E., on random line, bet. secs. 27 and 34.

40.00 Set temp. ¼ sec. cor.  
 80.06 A point 7 lks. S. of the cor. of secs. 26,27,34 and 35.

Thence

S.89°52'W., on true line, bet. secs. 27 and 34.

Over gentle W. slope; through heavy cedar and scattering sage brush.

2.40 Drain, course N.; asc. 25 ft. over E. slope.  
 10.80 Change to W. slope; desc. 25 ft.  
 17.30 Drain, course NW.; desc. 7 ft.  
 26.30 Drain, course NE.; asc. 20 ft. over E. slope.  
 32.70 Change to W. slope; desc. 8 ft.  
 35.10 Drain, course NW.; desc. 15 ft. over W. slope.

40.03 Set an iron post, 3 ft. long, 1 in. diam., 12 ins. in the ground, with a stone, mkd. X., deposited at base and in a mound of stone, 4 ft. base, to top, for ¼ sec. cor., with brass cap mkd.

S27  

S27	S34
-----	-----

 1934

from which

## SUBDIVISIONS OF T.38 N., R.12 W.

35

4036

## Chains

A cedar, 5 ins. diam., bears S.39°W., 48 lks. dist.,  
mkd.  $\frac{1}{2}$  S34 BT.

A cedar, 5 ins. diam., bears N.18°W., 135 lks. dist.,  
mkd.  $\frac{1}{2}$  S27 BT.

Cor. stands in small drain, course NW.

Asc. 7 ft. over E. slope.

44.70 Change to W. slope; desc. 26 ft.

51.70 Drain, course NW.; desc. 4 ft.

55.20 Drain, course NE.; desc. 8 ft.

59.90 Drain, course NE.; asc. 15 ft. to 67.30 chs.

62.60 Drain, course NE.

64.80 Old road, bears NW. and SE.

67.30 Change to W. slope; desc. 12 ft.

68.60 Old road, bears N.30°E. and S.30°W.

71.60 Drain, course N.20°W.

75.90 Drain, course N.; over gradual N. slope.

77.90 Drain, course N.

80.06 The cor. of secs. 27, 28, 33 and 34.

Land: low rolling hills.

Soil: sand and gravel.

Timber: scrub cedar. Undergrowth: sage, grass, cactus.

N.0°02'W., bet. secs. 27 and 28.

Over low rolling hills; through heavy scrub cedar and  
scattering sage brush.

Desc. 50 ft. over general N. slope, to 37.10 chs.

8.00 Low spur, slopes N.10°W.

11.80 Drain, course N.30°E., soon N.

14.70 Same drain, course N.10°W.

24.60 Drain, course NW., soon N.

37.10 Drain, course W.; asc. 7 ft.

38.00 Old road, bears N.70°W. and S.70°E.

40.00 Set an iron post, 3 ft. long, 1 in. diam., 27 ins. in the  
ground, for  $\frac{1}{4}$  sec. cor., with brass cap mkd.

$\frac{1}{2}$   
S28 | S27

1934

from which

A cedar, 18 ins. diam., bears S.40½°E., 74 lks. dist.,  
mkd.  $\frac{1}{4}$  S27 BT.

SUBDIVISIONS OF T.38 N., R.12 W.

Chains

- A cedar, 12 ins. diam., bears S.77½°W., 79 lks. dist., mkd. S28 BT.
- Asc. 40 ft. over S. slope.
- 50.00 Low spur, slopes S.70°W.; asc. 15 ft.
- 53.10 Drain, course S.70°W.
- 58.10 Low spur, slopes W.; desc. 25 ft. over N. slope.
- 68.50 Drain, course W.; asc. 10 ft.
- 71.10 Low spur, slopes W.
- 73.70 Drain, course S.80°W.; asc. 10 ft.
- 80.00 Set an iron post, 3 ft. long, 2 ins. diam., 27 ins. in the ground, for cor. of secs. 21,22,27 and 28, with brass cap mkd.

T38N R12W  
 321 | S22  
 328 | S27  
 1934

from which

- A cedar, 16 ins. diam., bears N.55½°E., 50 lks. dist., mkd. T38N R12W S22 BT.
- A cedar, 8 ins. diam., bears S.39½°E., 42 lks. dist., mkd. T38N R12W S27 BT.
- A cedar, 12 ins. diam., bears S.32½°W., 167 lks. dist., mkd. T38N R12W S28 BT.
- A cedar, 10 ins. diam., bears N.68½°W., 115 lks. dist., mkd. T38N R12W S21 BT.

Land: gently rolling.  
 Soil: sand and gravel.  
 Timber: scrub cedar. Undergrowth: sage, grass, cactus.

-----  
 N.89°52'E., on random line, bet. secs. 22 and 27..

- 40.00 Set temp. ¼ sec. cor.
- 79.90 A point 7 lks. E. of the cor. of secs. 22,23,26 and 27.
- Thence
- S.89°55'W., on true line, bet. secs. 22 and 27.
- Desc. slightly over sage brush flat.
- 1.50 Drain, course NW.; asc. 20 ft. over general E. slope, to 23.00 chs.
- 8.00 Point of small spur, slopes N.; corner of cedar timber, bears S.60°E. and S.60°W.
- 9.70 Main drain, course NE.
- 14.60 Enter heavy cedar timber, bears NW. and SE.; leave sage,
- 23.00 Low spur, slopes N.20°E.; desc. 12 ft.

SUBDIVISIONS OF T.38 N., R.12 W.

Chains

- 33.10 Drain, course N.30°E.; asc. 15 ft.
- 35.00 Sink hole bears about 1 1/2 chs. S.
- 38.00 Low spur, slopes N.10°W.; desc. slightly.
- 39.95 Set an iron post, 3 ft. long, 1 in. diam., 27 ins. in the ground, for 1/4 sec. cor., with brass cap mkd.

S22  
 1/4  
 S27  
 1934

from which

A cedar, 6 ins. diam., bears S.3 1/2°E., 64 lks. dist., mkd. 1/4 S27 BT.

A cedar, 16 ins. diam., bears N.6°W., 100 lks. dist., mkd. 1/4 S22 BT.

- 43.10 Drain, course N.; asc. 20 ft. over E. slope.
- 50.00 Low spur, slopes N.; desc. 20 ft.
- 53.90 Old road, bears N.70°E. and S.30°W.
- 56.00 Drain, course N.
- 59.80 Low spur, slopes N.20°W.; desc. 30 ft. over W. slope.
- 68.60 Drain, course N.; asc. 17 ft.
- 76.20 Low spur, slopes SE.; asc. 13 ft.
- 79.90 The cor. of secs. 21, 22, 27 and 28.

Land: flat valley and low rolling hills.  
 Soil: sand and gravel.  
 Timber: scrub cedar. Undergrowth: sage, grass, cactus.

N.0°02'W., bet. secs. 21 and 22.

Desc. 40 ft. over N. slope; through heavy scrub cedar and scattering sage brush.

- 15.00 Head of drain, course NW.; timber becomes scattering, sage more dense; desc. 15 ft.
- 25.00 Leave timber, bears NW. and SE.; desc. 7 ft.
- 29.10 Drain, course NW.; desc. gently.
- 35.00 Point of spur, slopes NW.
- 40.00 Set an iron post, 3 ft. long, 1 in. diam., 27 ins. in the ground, for 1/4 sec. cor., with brass cap mkd.

S21 S22  
 1/4  
 1934

from which

A cedar, 12 ins. diam., bears N.34°E., 288 lks. dist., mkd. 1/4 S22 BT.

## SUBDIVISIONS OF T.38 N., R.12 W.

## Chains

A cedar, 5 ins. diam., bears S.  $58\frac{1}{4}^{\circ}$ E., 207 lks. dist.,  
mkd.  $\frac{1}{2}$  S22 BT.

No trees in sec. 21.

45.00 Drain, course NE.; asc. 50 ft. over S. slope.

51.00 Leave sage; enter scattering cedar timber, bears E. and W.

59.30 Drain, course E.

62.60 Change to N. slope; desc. 20 ft.

80.00 Set an iron post, 3 ft. long, 2 ins. diam., 27 ins. in the  
ground, for cor. of secs. 15, 16, 21 and 22, with brass  
cap mkd.

T38N R12W	
S16	S15
S21	S22
1934	

from which

A cedar, 8 ins. diam., bears N.  $28\frac{1}{2}^{\circ}$ E., 597 lks. dist.,  
mkd. T38N R12W S15 BT.

A cedar, 6 ins. diam., bears S.  $38\frac{1}{2}^{\circ}$ E., 326 lks. dist.,  
mkd. T38N R12W S22 BT.

A cedar, 24 ins. diam., bears S.  $71\frac{1}{2}^{\circ}$ W., 189 lks. dist.,  
mkd. T38N R12W S21 BT.

A cedar, 26 ins. diam., bears N.  $40\frac{1}{2}^{\circ}$ W., 128 lks. dist.,  
mkd. T38N R12W S16 BT.

Land: low rolling hills.

Soil: sand and gravel.

Timber: scrub cedar. Undergrowth: sage, grass, cactus.

N.  $89^{\circ}55'$ E., on random line, bet. secs. 15 and 22.

40.00 Set temp.  $\frac{1}{4}$  sec. cor.

79.98 A point 5 lks. S. of the cor. of secs. 14, 15, 22 and 23.

Thence

S.  $89^{\circ}53'$ W., on true line, bet. secs. 15 and 22.

Desc. 20 ft. over gentle W. slope; through heavy sage.

20.00 Drain, course NW.; asc. 12 ft.

36.50 Drain, course NE.; road, bears NE. and SW.; asc. slightly.

39.99 Set an iron post, 3 ft. long, 1 in. diam., 27 ins. in the  
ground, for  $\frac{1}{4}$  sec. cor., with brass cap mkd.

<del>S21</del>
S22

1934

and raise a mound  
of stone,  $3\frac{1}{2}$  ft. base; 2 ft. high, N. of cor.

Asc. 55 ft. over E. slope.



SUBDIVISIONS OF T.38 N., R.12 W.

39  
4036

Chains

- 45.70 Drain, course N.20°W.
- 50.00 Change to W. slope; desc. 15 ft.
- 67.40 Drain, course N.; over level land.
- 73.20 Drain, course NW.
- 79.98 The cor. of secs. 15,16,21 and 22.

Land: low rolling hills.  
 Soil: sand and gravel.  
 Timber: a few scrub cedars. Undergrowth: sage, cactus.

N.0°02'W., bet. secs. 15 and 16.

Over gentle S. slope; through sage brush.

- 4.80 Leave sage brush; enter scattering scrub cedars, bear E. and W.
- 7.60 Low spur, slopes NE.; desc. 3 ft.
- 13.40 Drain, course NE.; asc. 6 ft.
- 17.60 Change to gentle N. slope; desc. 17 ft.
- 23.40 Old road, bears NE. and SW.; leave cedars, enter sage.
- 27.60 Drain, course NE.; asc. 25 ft. over S. slope.
- 33.40 Leave sage brush; enter cedars, bear N.60°E. and S.60°W.
- 40.00 Set an iron post, 3 ft. long, 1 in. diam., 12 ins. in the ground, supported in a mound of stone, 2 1/2 ft. base by 1 1/2 ft. high, for 1/4 sec. cor., with brass cap mkd.

$\frac{1}{4}$   
 S16 | S15  
 1934

from which

A cedar, 10 ins. diam., bears N.49 1/2°E., 95 lks. dist., mkd. 1/4 S15 BT.

A cedar, 16 ins. diam., bears N.15 1/4°W., 49 lks. dist., mkd. 1/4 S16 BT.

- 41.60 Low spur, slopes NE.; desc. 55 ft. over N. slope.
- 56.00 Leave timber, enter sage, bears N.70°W. and S.70°E.
- 66.00 Drain, course NE.; over gentle S. slope.
- 72.00 Old road, bears NW. and SE.
- 74.00 Change to gentle N. slope.
- 80.00 Set an iron post, 3 ft. long, 2 ins. diam., 27 ins. in the ground, for cor. of secs. 9,10,15 and 16, with brass cap mkd.

T38N R12W  
 S 9 | S10  
 S16 | S15  
 1934

Chains	
	and dig pits, 18 x 18 x 12 ins., one in each sec., 3 ft. dist. Land: low rolling hills. Soil: sand and gravel. Timber: scrub cedar. Undergrowth: sage, grass, cactus.
	N.89°53'E., on random line, bet. secs. 10 and 15.
40.00	Set temp. $\frac{1}{4}$ sec. cor.
79.86	Intersect the cor. of secs. 10,11,14 and 15.
	Thence
	S.89°53'W., on true line, bet. secs. 10 and 15.
	Asc. 5 ft. over gentle E. slope; through sagebrush.
0.60	Ditch, 4 lks. wide, 1 ft. deep, course NE.
12.50	Old road, bears NE. and SW.; asc. 5 ft.
29.90	Low spur, slopes S.; desc. 3 ft.
39.93	Set an iron post, 3 ft. long, 1 in. diam., 27 ins. in the ground, for $\frac{1}{4}$ sec. cor., with brass cap mkd.
	$\frac{1}{4}$ S10 <u>          </u> S15
	1934
	and dig pits, 18 x 18 x 12 ins., E. and W. of post, 3 ft. dist.
	Over gentle W. slope.
42.80	Drain, course NW.
55.30	Old road, bears NW. and SE.
59.90	Drain, course NE.
64.90	Drain, course NE.
79.86	The cor. of secs. 9,10,15 and 16.
	Land: gently rolling valley. Soil: sand and gravel. No timber. Undergrowth: sage, grass and a few cacti.
	N.0°02'W., bet. secs. 9 and 10.
	Over gentle NE. slope; through dense sage brush.
10.30	Draw, course NE.
24.30	Small drain, course NE.
35.90	Draw, course NE.
40.00	Set an iron post, 3 ft. long, 1 in. diam., 27 ins. in the ground, for $\frac{1}{4}$ sec. cor., with brass cap mkd.

SUBDIVISIONS OF T.38 N., R.12 W. BOOK 4036

Chains



and raise a mound of stone, 3 ft. base, 2 ft. high, W. of cor.

47.10 Road, bears NE. to Wolf Hole and SW. to Hobble Canyon.

48.70 Dim road, bears E. and W., in swale, drains N.70°W.; asc. 61 ft. over SW. slope.

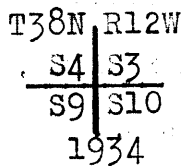
58.90 Rocky spur, slopes W.; desc. 20 ft. over NW. slope.

67.40 Draw, course SW.; asc. 14 ft.

71.00 Rocky spur, slopes SE.; desc. 44 ft. over NE. slope.

76.30 Foot of descent; asc. 18 ft. over S. slope.

80.00 Set an iron post, 3 ft. long, 2 ins. diam., 27 ins. in the ground, for cor. of secs. 3, 4, 9 and 10, with brass cap mkd.



from which

A juniper, 8 in. diam., bears N.19½°E., 82 lks. dist., mkd. T38N R12W S3 BT.

A juniper, 20 ins. diam., bears S.51½°E., 123 lks. dist., mkd. T38N R12W S10 BT.

A juniper, 6 ins. diam., bears S.74¼°W., 124 lks. dist., mkd. T38N R12W S9 BT.

And raise a mound of stone, 3 ft. base, 2 ft. high, W. of cor.

Land: rolling.

Soil: sand and gravel, 2nd rate on S.½; rocky, 3rd rate on N. ½.

Timber: a few junipers at N. end of mile.

Undergrowth: sage.

N.89°53'E., on random line, bet. secs. 3 and 10.

40.00 Set temp. ¼ sec. cor.

79.90 Intersect the cor. of secs. 2, 3, 10 and 11.

Thence

S.89°53'W., on true line, bet. secs. 3 and 10.

Over gently rolling land; through medium sage brush.

18.50 Road, bears NE. to Wolf Hole and SW. to Hobble Canyon.

33.00 Low flat ridge, bears N. and SW.; desc. 14 ft.

39.95 Set an iron post, 3 ft. long, 1 in. diam., 27 ins. in the ground, for ¼ sec. cor., with brass cap mkd.

SUBDIVISIONS OF T.38 N., R.12 W.

Chains

$\frac{S\ 3}{4\ S10}$   
1934

and raise a mound of stone, 3 ft. base, 2 ft. high, N. of cor.

- 40.70 Old road, in draw, course NW.; asc. 29 ft. over SE. slope.
- 50.60 Rocky spur, slopes NE.; desc. gently.
- 58.70 Swale, drains N.30°E.; asc. 11 ft.
- 65.80 Rocky spur, slopes NE.; desc. 26 ft.
- 73.00 Draw, course NE.; asc. 11 ft.
- 79.90 The cor. of secs. 3, 4, 9 and 10.

Land: rolling.  
 Soil: sandy loam, gravel, 2nd and 3rd rates.  
 Timber: a few junipers on W. end of mile.  
 Undergrowth: sage.

N.0°04'E., on random line, bet. secs. 3 and 4.

- 40.00 Set temp.  $\frac{1}{4}$  sec. cor.
- 81.10 A point 12 lks. E. of the cor. of secs. 3 and 4, only, on the N. bdy. of Tp., hereinbefore described.

Thence

S.0°01'E., on true line, bet. secs. 3 and 4.

Over gently rolling land; through dense sage brush.

- 1.30 Road, bears E. and W.
- 5.90 Drain, course N.75°E.; asc. 45 ft.
- 9.10 Fence, bears E. and 3 chs. W.; a limestone cliff, 50 ft. high, faces W., bears 3.50 chs. W.
- 15.50 Road, bears S.60°W. to corral and N.60°E.
- 16.40 Fence, bears S.62°W. to corral.
- 20.10 Spur, slopes NE.; corral bears about 6 chs. W.
- 21.00 A sink-hole, 80 lks. diam., 20 ft. deep, bears 3 chs. E.
- 25.80 Draw, course N.30°E.; asc. 34 ft.
- 31.30 Rocky spur, slopes W.; desc. 15 ft.
- 35.60 Saddle in low ridge, bears E. and W.; asc. 15 ft.
- 40.10 Spur, slopes W.
- 41.10 Set an iron post, 3 ft. long, 1 in. diam., 4 ins. in the ground to bedrock, and in a mound of stone to top, for  $\frac{1}{4}$  sec. cor., with brass cap mkd.

$\frac{1}{4}$   
S4 | S3  
1934

from which

## SUBDIVISIONS OF T.38 N., R.12 W.

BOOK 4086

## Chains

- A juniper, 12 ins. diam., bears N.89 $\frac{1}{2}$ °E., 76 lks. dist.,  
mkd.  $\frac{1}{4}$  S3 BT.
- A juniper, 18 ins. diam., bears S.58 $\frac{1}{2}$ °W., 158 lks. dist.,  
mkd.  $\frac{1}{4}$  S4 BT.
- Over gently rolling land.
- 73.20 Leave sagebrush flat, bears E. and W.; asc. 30 ft.
- 74.10 Rocky ridge, bears NW. and SE.; desc. 15 ft.
- 77.00 Drain, course SE.; asc. 20 ft.
- 78.00 Point of rocky spur, slopes E.; desc. 20 ft.
- 81.10 The cor. of secs. 3, 4, 9 and 10.
- Land: rolling and flat.  
Soil: rocky, sandy loam, 3rd and 1st rates.  
Timber: a few junipers. Undergrowth: sage.
- 
- From the cor. of secs. 4, 5, 32 and 33, on the S. bdy. of  
the Tp., an iron post, 2 ins. diam., projecting 12 ins.  
above the ground, firmly set and properly mkd. on brass  
cap and witnessed as described in the official record,  
N.0°03'W., on true line, bet. secs. 32 and 33.
- Over gentle N. slope; through heavy scrub cedar timber and  
scattering sagebrush.
- 2.50 Drain, course S.60°W.; asc. 36 ft. over S. slope.
- 12.60 Change to general N. slope; desc. 36 ft.
- 31.20 Drain, course N.20°E.
- 40.00 Set an iron post, 3 ft. long, 1 in. diam., .27 ins. in the  
ground, for  $\frac{1}{4}$  sec. cor., with brass cap mkd.
- S32 | S33  
1934
- from which
- A cedar, 5 ins. diam., bears N.13 $\frac{1}{2}$ °E., 155 lks. dist.,  
mkd.  $\frac{1}{4}$  S33 BT.
- A cedar, 16 ins. diam., bears S.78°W., 66 lks. dist.,  
mkd.  $\frac{1}{4}$  S32 BT.
- Leave timber, bears N.10°W. and S.10°E.; over sage flat.
- 53.00 Over gentle S. slope; asc. 26 ft.
- 58.00 Drain, course E.; leave sage flat; enter scattering timber,  
bears E. and W.
- 65.00 Change to gentle N. slope; desc. 15 ft.
- 68.40 Drain, course E.
- 73.00 Drain, course E.
- 76.20 Drain, course E.; asc. 5 ft.

SUBDIVISIONS OF T.38 N., R.12 W.

Chains

80.00 Set an iron post, 3 ft. long, 2 ins. diam., 22 ins. in the ground, supported in a mound of stone, for cor. of secs. 28, 29, 32 and 33, with brass cap mkd.

T38N R12W

S29 | S28

S32 | S33

1934

from which

A cedar, 5 ins. diam., bears N.53 1/4°E., 98 lks. dist., mkd. T38N R12W S28 BT.

A cedar, 9 ins. diam., bears S.9°E., 87 lks. dist., mkd. T38N R12W S33 BT.

A cedar, 16 ins. diam., bears S.36 1/2°W., 54 lks. dist., mkd. T38N R12W S32 BT.

A cedar, 10 ins. diam., bears N.46 1/2°W., 140 lks. dist., mkd. T38N R12W S29 BT.

Land: low rolling hills and sage brush flats.

Soil: sand and gravel, 1st and 2nd rates.

Timber: scrub cedar.

Undergrowth: sage, grass and a few cacti.

N.89°55'E., on random line, bet. secs. 28 and 33.

40.00 Set temp. 1/4 sec. cor.

80.08 A point 9 lks. S. of the cor. of secs. 27, 28, 33 and 34.

Thence

S.89°51'W., on true line, bet. secs. 28 and 33.

Desc. 30 ft. over rolling W. slope; through heavy scrub cedar timber and scattering sage brush.

12.30 Drain, course N.; desc. 10 ft.

25.40 Wash, course N.10°E.; asc. 20 ft., to cor.

28.50 Drain, course N.30°E.

29.70 Old road; bears N.30°E. and S.30°W.

40.04 Set an iron post, 3 ft. long, 1 in. diam., 27 ins. in the ground, for 1/4 sec. cor., with brass cap mkd.

1/4 S28

1/4 S33

1934

from which

A cedar, 7 ins. diam., bears N.37 1/2°E., 36 lks. dist., mkd. 1/4 S28 BT.

A cedar, 5 ins. diam., bears South, 69 lks. dist., mkd. 1/4 S33 BT.

Desc. 48 ft. over general W. slope.

54.60 Drain, course NW.

SUBDIVISIONS OF T.38 N., R.12 W.

Chains

58.70 Leave timber; over sagebrush flat, bears SW. and N.

65.30 Old road, bears N.15°E. and S.15°W.

69.60 Drain, course N.

70.00 Leave sage flat; through heavy cedar, bears N. and S.; asc. 19 ft. over E. slope.

75.80 Drain, course N.30°E.

80.08 The cor. of secs. 28, 29, 32 and 33.

Land: gently rolling.

Soil: sand and gravel.

Timber: scrub cedar. Undergrowth: sage and a few cacti.

N.0°03'W., bet. secs. 28 and 29.

Over gentle NE. slope; through heavy scrub cedar and scattering sagebrush.

4.30 Drain, course NE.

7.70 Low spur, slopes NE.

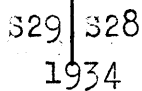
19.70 Old road, bears N.65°E. and S.65°W.

19.75 Drain, course N.65°E.; asc. gently.

31.00 Change to gentle N. slope.

34.70 Drain, course E.; asc. gently.

40.00 Set an iron post, 3 ft. long, 1 in. diam., 12 ins. in the ground to bedrock, and in a mound of stone to top, for 1/4 sec. cor., with brass cap mkd.



from which

A cedar, 8 ins. diam., bears N.28 1/2°E., 152 lks. dist., mkd. 1/4 S28 BT.

A cedar, 6 ins. diam., bears N.43 1/2°W., 37 lks. dist., mkd. 1/4 S29 BT.

41.90 Drain, course S.70°E.; asc. 14 ft.

47.80 Drain, course SE.

49.50 Point of low spur, slopes E.; desc. 15 ft.

51.90 Drain, course SE.; asc. 10 ft.

59.50 Drain, course S.20°E.; asc. 23 ft.

67.70 Old road, bears SE. and N.70°W.

69.30 Low spur, slopes SE.; desc. 18 ft.

72.40 Drain, course NE.

80.00 Set an iron post, 3 ft. long, 2 ins. diam., 18 ins. in the

## SUBDIVISIONS OF T.38 N., R.12 W.

Chains

ground, supported in a mound of stone, 3 ft. base, 1 ft. high, for cor. of secs. 20, 21, 28 and 29, with brass cap mkd.

T38N R12W	
S20	S21
S29	S28
1934	

from which

A cedar, 8 ins. diam., bears N.35½°E., 128 lks. dist., mkd. T38N R12W S21 BT.

A cedar, 8 ins. diam., bears S.67°E., 94 lks. dist., mkd. T38N R12W S28 BT.

A cedar, 8 ins. diam., bears S.23½°W., 56 lks. dist., mkd. T38N R12W S29 BT.

A cedar, 8 ins. diam., bears N.42½°W., 57 lks. dist., mkd. T38N R12W S20 BT.

Land: gently rolling.

Soil: sand, gravel, rock, 2nd and 3rd rates.

Timber: scrub cedar. Undergrowth: sage, grass and cactus.

N.89°51'E., on random line, bet. secs. 21 and 28.

40.00 Set temp. ¼ sec. cor.

80.22 A point 5 lks. N. of the cor. of secs. 21, 22, 27 and 28.

Thence

S.89°53'W., on true line, bet. secs. 21 and 28.

Desc. 84 ft. over gentle W. slope; through medium scrub cedar timber and scattering sagebrush.

15.00 Leave timber; over sagebrush flat, bears NW. and SE.

25.20 Wash, course N.; asc. 25 ft., to spur.

27.60 Road, bears NW. and SE.

31.50 Leave sagebrush flat; through scrub cedars, bears NW. and SE.

35.20 Low spur, slopes N.; desc. 7 ft.

40.11 Set an iron post, 3 ft. long, 1 in. diam., 27 ins. in the ground, for ¼ sec. cor., with brass cap mkd.

S21
¼
S28
1934

from which

A cedar, 12 ins. diam., bears N.42°E., 112 lks. dist., mkd. ¼ S21 BT.

A cedar, 8 ins. diam., bears S.77°E., 252 lks. dist., mkd. ¼ S28 BT.

43.00 Drain, course NE.; asc. 37 ft. over E. slope.



SUBDIVISIONS OF T.38 N., R.12 W.

Chains

68.00 Drain, course N.; asc. 24 ft.

76.80 Drain, course N.

80.22 The cor. of secs. 20, 21, 28 and 29.

Land: gently rolling.  
Soil: sand and gravel, 2nd rate.  
Timber: scrub cedar. Undergrowth: sage and a few cacti.

N.0°03'W., bet. secs. 20 and 21.

Over gentle S. slope; through heavy scrub cedar timber and scattering sagebrush.

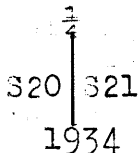
5.00 Low spur, slopes NE.; desc. 90 ft. over N. slope.

25.50 Leave cedars; over sagebrush flat, bears E. and W.

32.60 Drain, course N.60°W.; asc. 17 ft.

33.60 Dim road, bears E. and W.; enter cedars, bear E. and W.

40.00 Set an iron post, 3 ft. long, 1 in. diam., 18 ins. in the ground, supported in a mound of stone; for  $\frac{1}{2}$  sec. cor., with brass cap mkd.



from which

A cedar, 10 ins. diam., bears S.62 $\frac{1}{2}$ °E., 66 lks. dist., mkd.  $\frac{1}{4}$  S21 BT.

A cedar, 10 ins. diam., bears N.59 $\frac{1}{2}$ °W., 66 lks. dist., mkd.  $\frac{1}{4}$  S20 BT.

Cor. stands on low spur, slopes W.

Desc. 17 ft. over N. slope.

45.00 Drain, course W.; asc. slightly.

49.00 Low spur, slopes W.; desc. gently.

51.60 Drain, course N.70°W.; asc. 25 ft.

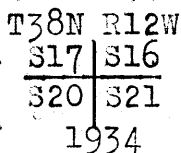
57.50 Low spur, slopes W.; desc. 38 ft.

70.00 Over sagebrush flat, bears E. and W.

72.00 Drain, course W.; asc. 5 ft.

78.20 Enter scrub cedars, bear E. and W.

80.00 Set an iron post, 3 ft. long, 2 ins. diam., 27 ins. in the ground, for cor. of secs. 16, 17, 20 and 21, with brass cap mkd.



from which

SUBDIVISIONS OF T.38 N., R.12 W.

Chains	
	A cedar, 14 ins. diam., bears N.21°E., 72 lks. dist., mkd. T38N R12W S16 BT.
	A cedar, 10 ins. diam., bears S.69°E., 124 lks. dist., mkd. T38N R12W S21 BT.
	A cedar, 8 ins. diam., bears S.61½°W., 108 lks. dist., mkd. T38N R12W S20 BT.
	A cedar, 12 ins. diam., bears N.48½°W., 88 lks. dist., mkd. T38N R12W S17 BT.
	Land: rolling. Soil: sand and gravel, 2nd rate. Timber: scrub cedar. Undergrowth: sage and a few cacti.
-----	
	N.89°53'E., on random line, bet. secs. 16 and 21.
40.00	Set temp. ¼ sec. cor.
80.12	Intersect the cor. of secs. 15, 16, 21 and 22.
	Thence
	S.89°53'W., on true line, bet. secs. 16 and 21.
	Asc. 54 ft. over gentle E. slope; through scattering scrub cedar timber and scattering sagebrush.
3.00	Leave timber; enter heavier sage, bears NE. and SW.
14.90	Road, bears N. and S.
15.20	Leave sage; enter scrub cedars, bear N. and S.
30.50	Change to gentle W. slope; desc. 7 ft.
32.70	Drain, course N.; asc. 10 ft.
37.00	Change to gentle W. slope; desc. 10 ft.
37.80	Old road, bears N. and S.
40.06	Set an iron post, 3 ft. long, 1 in. diam.; 27 ins. in the ground, for ¼ sec. cor., with brass cap mkd.
	$\begin{array}{r} S16 \\ \hline S21 \\ 1934 \end{array}$
	from which
	A cedar, 8 ins. diam., bears N.27½°E., 72 lks. dist., mkd. ¼ S16 BT.
	A cedar, 8 ins. diam., bears S.70°E., 72 lks. dist., mkd. ¼ S21 BT.
	Cor. stands in N. end of shallow sink, about 5 chs. diam.
45.40	Low spur, slopes N.; desc. 67 ft. over gentle W. slope.
51.00	Old road, bears NW. and SE.
53.90	Dim old road, bears N.20°W. and S.20°E.
64.00	Old road, bears N. and S.

## SUBDIVISIONS OF T.38 N., R.12 W.

BOOK 4036

Chains	
70.30	Leave timber; over sagebrush flat, bears NE. and SW.
75.90	Drain, course SW.
76.50	Enter heavy scrub cedar timber, bears NE. and SW.
80.12	The cor. of secs. 16, 17, 20 and 21.  Land: gently rolling. Soil: sand and gravel, 2nd rate. Timber: scrub cedar. Undergrowth: sage and a few cacti.
-----	
	N.0°03'W., bet. secs. 16 and 17.  Asc. 19 ft. over gentle S. slope; through medium scrub cedar timber and sagebrush.
7.00	Low spur, slopes SW.; desc. 10 ft.
10.20	Draw, course SW.; asc. 28 ft. over SE. slope.
19.00	Low ridge, bears N.25°W. and S.25°E.; desc. 9 ft.
25.00	Swale, drains E.; asc. 5 ft.
26.00	Same ridge, bears N.15°E. and S.15°W.; asc. gently.
32.30	Wood road, bears NW. and SE.
33.20	Low spur, slopes NW.; desc. 20 ft. over N. slope.
36.50	Road, bears NE. to Wolf Hole and SW. to Hobble Canyon.
40.00	Set an iron post, 3 ft. long, 1 in. diam., 26 ins. in the ground, for $\frac{1}{4}$ sec. cor., with brass cap mkd.  <div style="text-align: center;">           S17   S16            1934         </div> <div style="text-align: right; margin-right: 100px;">from which</div> <p>A juniper, 8 ins. diam., bears S.74°E., 41 lks. dist., mkd. <math>\frac{1}{4}</math> S16 BT.</p> <p>A juniper, 7 ins. diam., bears N.33°W., 63 lks. dist., mkd. <math>\frac{1}{4}</math> S17 BT.</p>
41.30	Draw, course N.75°W.; asc. 15 ft.
46.90	Low spur, slopes SW.; desc. 10 ft.
49.70	Drain, course SW.; asc. 30 ft.
54.00	Ridge, bears N.30°W. and S.30°E.; desc. 25 ft.
63.80	Rocky spur, slopes W.; desc. 23 ft.
68.80	Drain, course W., soon NW.; asc. gradually.
75.30	Same ridge, bears SE. and N.30°W.
77.50	Same ridge, bears N.30°E. and S.30°W.; desc. 16 ft.
78.50	Change to S. slope; asc. 10 ft.
80.00	Set an iron post, 3 ft. long, 2 ins. diam., 10 ins. in the

SUBDIVISIONS OF T.38 N., R.12 W.

Chains

ground, and in a mound of stone to top, for cor. of secs. 8,9,16 and 17, with brass cap mkd.

T38N R12W

38	S9
S17	S16

1934

from which

A juniper, 8 ins. diam., bears N.30 $\frac{1}{2}$ °E., 31 lks. dist., mkd. T38N R12W S9 BT.

A juniper, 9 ins. diam., bears S.28 $\frac{1}{4}$ °E., 70 lks. dist., mkd. T38N R12W S16 BT.

A juniper, 16 ins. diam., bears S.20 $\frac{1}{4}$ °W., 108 lks. dist., mkd. T38N R12W S17 BT.

A juniper, 14 ins. diam., bears N.40 $\frac{1}{2}$ °W., 88 lks. dist., mkd. T38N R12W S8 BT.

Land: gently rolling.

Soil: sand and gravel, 3rd rate.

Timber: juniper. Undergrowth: sage and buckbrush.

N.89°53'E., on random line, bet. secs. 9 and 16,

40.00 Set temp.  $\frac{1}{4}$  sec. cor.

80.04 A point 5 lks. N. of the cor. of secs. 9,10,15 and 16.

Thence

S.89°55'W., on true line, bet. secs. 9 and 16.

Over sagebrush flat, slopes E.;

17.20 Drain, course NE.

12.00 Dim road, bears NW. and SE.

20.90 Draw, course NE.

28.50 Enter scattering scrub cedar timber, bears NW. and SE.

38.50 Low spur, slopes N.; desc. 7 ft.

40.02 Set an iron post, 3 ft. long, 1 in. diam., 27 ins. in the ground, for  $\frac{1}{4}$  sec. cor., with brass cap mkd.

S 9
S16

1934

from which

A juniper, 10 ins. diam., bears N.70 $\frac{1}{2}$ °E., 78 lks. dist., mkd.  $\frac{1}{4}$  S9 BT.

A juniper, 12 ins. diam., bears S.31°W., 120 lks. dist., mkd.  $\frac{1}{4}$  S16 BT.

48.00 Road, bears NE. to Wolf Hole and SW. to Hobble Canyon.

59.00 Low rocky spur, slopes NE.; desc. 20 ft.

62.50 Enter draw, course NE.

SUBDIVISIONS OF T.38 N., R.12 W.

Chains

- 66.80 Leave same, from SW.
- 70.70 Low rocky spur, slopes NE.
- 72.80 Draw, course NE.
- 79.40 Low ridge, bears N30°E. and S.30°W.
- 80.04 The cor. of secs. 8,9,16 and 17.

Land: gently rolling.  
 Soil: sandy loam and rocky, 1st to 3rd rates.  
 Timber: juniper. Undergrowth: sage and buckbrush.

N.0°03'W., bet. secs. 8 and 9.

Asc. 23 ft. over gentle SW. slope; through scattering scrub cedar timber and sagebrush.

- 9.00 An oval ridge, bears N.30°W. and S.30°E.; desc. 30 ft.
- 17.60 Head of draw, course E.; asc. 25 ft.
- 22.00 Same ridge, bears N.5°E. and S.5°W.; desc. 52 ft.
- 25.30 Head of draw, course NW.; asc. 15 ft. over gradual SW. slope.
- 40.00 Set an iron post, 3 ft. long, 1 in. diam., 27 ins. in the ground, for  $\frac{1}{4}$  sec. cor., with brass cap mkd.

S8 | S9  
 1934

from which

- A juniper, 6 ins. diam., bears S.60 $\frac{1}{2}$ °E., 108 lks. dist., mkd.  $\frac{1}{4}$  S9 BT.
- A juniper, 10 ins. diam., bears S.82 $\frac{1}{2}$ °W., 101 lks. dist., mkd.  $\frac{1}{4}$  S8 BT.

Desc. 25 ft. over NW. slope.

- 42.00 Leave timber, bears SW. and NE.
- 47.00 Low spur, slopes NE.; desc. 30 ft.
- 52.50 Over sagebrush flat, bears NE. and SW.
- 60.15 Drain, 10 lks. wide, 5 ft. deep, course NE.
- 70.10 Road, bears NE. and SW.
- 80.00 Set an iron post, 3 ft. long, 2 ins. diam., 27 ins. in the ground, for cor. of secs. 4,5,8 and 9, with brass cap mkd.

T38N R12W  
 S5 | S4  
 S8 | S9  
 1934

and raise a mound of stone, 3 ft. base, 2 ft. high, W. of cor.

SUBDIVISIONS OF T.38 N., R.12 W.

Chains

Land: rolling and gently rolling.  
Soil: rocky, 3rd rate and silt, clay loam, 1st rate.  
Timber: scrub cedar. Undergrowth: sage, buckbrush.

N.89°55'E., on random line, bet. secs. 4 and 9.

40.00 Set temp.  $\frac{1}{4}$  sec. cor.

80.20 A point 7 lks. N. of the cor. of secs. 3,4,9 and 10.

Thence

S.89°58'W., on true line, bet. secs. 4 and 9.

Asc. 47 ft. over increasing SE. slope; through dense sagebrush.

19.20 Rocky spur, slopes S.; desc. 52 ft. over NW. slope.

28.30 Draw, course SW.; asc. 30 ft.

34.10 Rocky spur, slopes S.30°E.; desc. 35 ft.

40.10 Set an iron post, 3 ft. long, 1 in. diam., 27 ins. in the ground, for  $\frac{1}{4}$  sec. cor., with brass cap mkd.

$\frac{1}{4}$  S4  
 $\frac{1}{4}$  S9

1934

and raise a mound of stone, 3 ft. base, 2 ft. high, N. of cor.

Desc. 42 ft. over W. slope.

48.70 Old road, bears NW. and South.

49.20 Draw, 8 lks. wide, 2 ft. deep, course N.30°W.; desc. gently.

58.00 Draw, 10 lks. wide, 4 ft. deep, course N.30°E.

73.80 Road, bears NE. and SW.

80.20 The cor. of secs. 4,5,8 and 9.

Land: rolling and gently rolling.  
Soil: gravel and clay loam, 3rd and 1st rates.  
Timber: a few scrub cedars on E. $\frac{1}{2}$ .  
Undergrowth: sage and buck brush.

N.0°01'W., on random line, bet. secs. 4 and 5.

40.00 Set temp.  $\frac{1}{4}$  sec. cor.

81.18 A point 16 lks. W. of the cor. of secs. 4 and 5, only, on the N. bdy. of the Tp., hereinbefore described.

Thence

S.0°06'W., on true line, bet. secs. 4 and 5.

Over gently rolling land; through very scattering scrub cedar timber and medium undergrowth.

14.10 Draw, course SE.; asc. 17 ft.

## SUBDIVISIONS OF T.38 N., R.12 W.

Chains	
20.20	Spur, slopes N.75°E.; desc. 17 ft.
24.10	Draw, 20 lks. wide, 5 ft. deep, course N.60°E.; asc. 43 ft.
34.70	Rocky spur, slopes SW.; desc. 17 ft.
40.20	Drain, course E.
41.18	Set an iron post, 3 ft. long, 1 in. diam., 27 ins. in the ground, for $\frac{1}{4}$ sec. cor., with brass cap mkd.
	$\frac{1}{4}$ S5   S4 1934
	and raise a mound of stone, 3 ft. base, 2 ft. high, W. of cor.
	Over general SE. slope.
51.80	Draw, 15 lks. wide, 4 ft. deep, course SE.
58.00	Drain, course S.60°E.
68.30	Drain, course E.
71.20	Low spur, slopes E.
81.18	The cor. of secs. 4,5,8 and 9.
	Land: gently rolling. Soil: sand and gravel, 1st and 3rd rates. Timber: a few cedars at N. end of mile. Undergrowth: sage and a few cacti.
-----	
	From the cor. of secs. 5,6,31 and 32, on the S. bdy. of the Tp., an iron post, 2 ins. diam., projecting 9 ins. above ground, firmly set and properly mkd. on brass cap and witnessed by 4 cedar trees as described in the official record.
	N.0°03'W., on true line, bet. secs. 31 and 32.
0.10	Through heavy scrub cedars and scattering sagebrush.
0.10	Drain, course N.30°W.; asc. slightly.
5.00	Change to N. slope; desc. 62 ft.
17.50	Drain, course NE.; desc. 17 ft.
29.70	Drain, course NW.; asc. 6 ft.
30.03	Old road, bears NW. and SE.
32.50	Drain, course SW.; asc. 70 ft. over S. slope.
40.00	Set an iron post, 3 ft. long, 1 in. diam., 6 ins. in the ground, and in a mound of stone, 4 ft. base, to top, for $\frac{1}{4}$ sec. cor., with brass cap mkd.
	$\frac{1}{4}$ S31   S32 1934
	from which
	A scrub cedar, 12 ins. diam., bears S.83 $\frac{1}{2}$ °E., 56 lks. dist., mkd. $\frac{1}{4}$ S32 BT.

## SUBDIVISIONS OF T.38 N., R.12 W.

## Chains

A scrub cedar, 8 ins. diam., bears N.86 $\frac{1}{2}$ °W., 92 lks. dist., mkd.  $\frac{1}{4}$  S31 BT.

Asc. 64 ft. over S. slope.

45.80 Change to N. slope; desc. 24 ft.

46.80 Drain, course W.; desc. 100 ft. over general NW. slope.

65.00 Drain, course W.; asc. 41 ft.

75.50 Low spur, slopes SW.; desc. 20 ft.

78.00 Drain, course S.65°W.; asc. 15 ft. over S. slope.

80.00 Set an iron post, 3 ft. long, 2 ins. diam., 6 ins. in the ground, and in a mound of stone, 3 ft. base, 2 ft. high, for cor. of secs. 29,30,31 and 32, with brass cap mkd.

T38N R12W

S30	S29
-----	-----

S31	S32
-----	-----

1934

from which

A cedar, 7 ins. diam., bears N.51°E., 322 lks. dist., mkd. T38N R12W S29 BT.

A cedar, 7 ins. diam., bears S.35 $\frac{1}{2}$ °E., 102 lks. dist., mkd. T38N R12W S32 BT.

A cedar, 12 ins. diam., bears S.15 $\frac{1}{2}$ °W., 102 lks. dist., mkd. T38N R12W S31 BT.

A cedar, 12 ins. diam., bears N.85 $\frac{1}{2}$ °W., 167 lks. dist., mkd. T38N R12W S30 BT.

Land: rolling.

Soil: sand and gravel, rocky, 3rd rate.

Timber: scrub cedar. Undergrowth: sage and a few cacti.

N.89°55'E., on random line, bet. secs. 29 and 32.

40.00 Set temp.  $\frac{1}{4}$  sec. cor.

79.86 A point 5 lks. S. of the cor. of secs. 28,29,32 and 33.

Thence

S.89°53'W., on true line, bet. secs. 29 and 32.

Over gentle NE. slope; through heavy scrub cedar timber and scattering sagebrush.

4.10 Drain, course N.30°E.

18.20 Drain, course N.30°E.

19.90 Wash, course NE.; asc. 37 ft. over general E. slope.

21.80 Dim old road, bears NW. and SE.

35.00 Low spur, slopes NE.; over gentle W. slope.

39.93 Set an iron post, 3 ft. long, 1 in. diam., 27 ins. in the ground, for  $\frac{1}{4}$  sec. cor., with brass cap mkd.



## SUBDIVISIONS OF T.38 N., R.12 W.

4086

## Chains

$$\frac{S29}{S32}$$

1934

from which

A cedar, 20 ins. diam., bears N.44 $\frac{1}{4}$ °E., 113 lks. dist.,  
mkd.  $\frac{1}{4}$  S29 BT.

A cedar, 5 ins. diam., bears S.71°W., 60 lks. dist.,  
mkd.  $\frac{1}{4}$  S32 BT.

Desc. 8 ft. over W. slope.

42.60 Drain, course N.; asc. 9 ft.

48.10 Change to general W. slope; desc. 77 ft., to 77.50 chs.

50.70 Dim old road, bears N. and S.

54.90 Drain, course SW.

60.60 Drain, course N.65°W.

62.60 Drain, course N.70°W.

76.10 Old road, bears NE. and SW.

77.50 Drain, course SW.; asc. 11 ft.

79.86 The cor. of secs. 29,30,31 and 32.

Land: gently rolling.

Soil: gravel and sand, 2nd rate.

Timber: scrub cedar. Undergrowth: sage and a few cacti.

S.89°55'W., on random line, bet. secs. 30 and 31.

40.00 Set temp.  $\frac{1}{4}$  sec. cor.

80.34 A point 14 lks. N. of the cor. of secs. 25,30,31 and 36, on  
the W. bdy. of Tp., an iron post, 2 ins. diam., projecting  
9 ins. above ground, firmly set and properly mkd. on  
brass cap and witnessed by 4 cedar bearing trees as de-  
scribed in the official record.

Fence:

N.89°49'E., on true line, bet. secs. 30 and 31.

Over gentle E. slope; through heavy scrub cedar timber and  
scattering sagebrush.

11.70 Drain, course SW.; over gentle W. slope; asc. 46 ft., to cor.

17.80 Dim old road, bears SW. and NE.

25.00 Dim old road, bears S.85°W.

29.10 Same road, bears S.80°E.

31.10 Dim old road, bears NW. and SE.

40.34 Set an iron post, 3 ft. long, 1 in. diam., 8 ins. in the  
ground to bedrock, and in a mound of stone to top, for  $\frac{1}{4}$   
sec. cor., with brass cap mkd.

SUBDIVISIONS OF T.38 N., R.12 W.

Chains

$\frac{1}{4}$  S30  
 $\frac{1}{4}$  S31

1934

from which

A cedar, 14 ins. diam., bears N.44°E., 88 lks. dist.,  
mkd.  $\frac{1}{4}$  S30 BT.

A cedar, 12 ins. diam., bears S.67 $\frac{1}{2}$ °E., 137 lks. dist.,  
mkd.  $\frac{1}{4}$  S31 BT.

Desc. 22 ft. over gentle E. slope.

46.00 Drain, course S.; asc. 12 ft.

50.00 Dim old road, bears N. and S.

62.50 Drain, course SW.; asc. 55 ft. over W. slope.

72.90 Change to E. slope; desc. 37 ft.

80.34 The cor. of secs. 29,30,31 and 32.

Land: gently rolling.

Soil: sand and gravel, 2nd and 3rd rates.

Timber: scrub cedar. Undergrowth: sage and cactus.

N.0°03'W., bet. secs. 29 and 30.

Asc. 50 ft. over S. slope; through heavy scrub cedar timber  
and scattering sagebrush.

8.70 Change to N. slope; desc. 15 ft.

13.30 Drain, course W.; asc. 15 ft.

19.50 Drain, course S.15°W.; asc. 45 ft. over S. slope.

40.00 Set an iron post, 3 ft. long, 1 in. diam., 6 ins. in the  
ground to bedrock, supported in a mound of stone, 3 ft.  
base, 2 ft. high, for  $\frac{1}{4}$  sec. cor., with brass cap mkd.

$\frac{1}{4}$   
S30 | S29  
1934

from which

A cedar, 7 ins. diam., bears N.57 $\frac{1}{2}$ °E., 105 lks. dist.,  
mkd.  $\frac{1}{4}$  S29 BT.

A cedar, 30 ins. diam., bears N.36 $\frac{1}{4}$ °W., 148 lks. dist.,  
mkd.  $\frac{1}{4}$  S30 BT.

Cor stands on low spur, slopes W.

Desc. 92 ft. over general N. slope.

42.20 Hillside drain, course N.10°W.

60.50 Wash, course NW.; asc. 59 ft. over S. slope.

74.70 Change to N. slope; desc. 31 ft.

80.00 Set an iron post, 3 ft. long, 2 ins. diam., 24 ins. in the  
ground, for cor. of secs. 19,20,29 and 30, with brass cap  
mkd.

## SUBDIVISIONS OF T.38 N., R.12 W.

57

Chains

T38N R12W	
S19	S20
S30	S29
1934	

from which

A cedar, 7 ins. diam., bears N.44 $\frac{1}{4}$ °E., 120 lks. dist.,  
mkd. T38N R12W S20 BT.

A cedar, 16 ins. diam., bears S.32 $\frac{1}{4}$ °E., 130 lks. dist.,  
mkd. T38N R12W S29 BT.

A cedar, 14 ins. diam., bears S.53 $\frac{1}{2}$ °W., 142 lks. dist.,  
mkd. T38N R12W S30 BT.

A cedar, 10 ins. diam., bears N.75 $\frac{1}{4}$ °W., 114 lks. dist.,  
mkd. T38N R12W S19 BT.

Land: rolling.

Soil: sand and gravel, 2nd and 3rd rates.

Timber: scrub cedar. Undergrowth: sage and a few cacti.

N.89°53'E., on random line, bet. secs. 20 and 29.

40.00 Set temp.  $\frac{1}{4}$  sec. cor.

79.74 A point 5 lks. S. of the cor. of secs. 20, 21, 28 and 29.

Thence

S.89°51'W., on true line, bet. secs. 20 and 29.

Asc. 10 ft. over gentle E. slope; through heavy scrub cedar  
timber and scattering sagebrush.

2.90 Change to W. slope; desc. 46 ft.

13.30 Drain, course N.10°W.; asc. 45 ft. over E. slope.

19.80 Change to W. slope; desc. 63 ft.

24.00 Drain, course N.; asc. 52 ft.

30.50 Change to W. slope; desc. 48 ft.

34.00 Hillside drain, course NW.; asc. slightly.

37.60 Low spur, slopes NW.; desc. 24 ft.

39.87 Set an iron post, 3 ft. long, 1 in. diam., 18 ins. in the  
ground, supported in a mound of stone, 3 ft. base, 1 $\frac{1}{2}$   
ft. high, for  $\frac{1}{4}$  sec. cor., with brass cap mkd.

S20	
$\frac{1}{4}$	S29
1934	

from which

A cedar, 8 ins. diam., bears S.46 $\frac{1}{2}$ °E., 28 lks. dist.,  
mkd.  $\frac{1}{4}$  S29 BT.

A cedar, 8 ins. diam., bears N.14 $\frac{1}{2}$ °W., 39 lks. dist.,  
mkd.  $\frac{1}{4}$  S20 BT.

Asc. 37 ft. over SE. slope.

Chains

43.40 Change to SW. slope; desc. 68 ft.

55.80 Drain, course NE.; asc. 48 ft.

64.30 Change to W. slope; desc. 11 ft.

70.20 Drain, course NW.; asc. 23 ft.

76.30 Change to W. slope; desc. 20 ft.

79.74 The cor. of secs. 19, 20, 29 and 30.

Land: rolling.

Soil: sand and gravel; 2nd and 3rd rates.

Timber: scrub cedar. Undergrowth: sage and a few cacti.

S.89°49'W., on random line, bet. secs. 19 and 30.

40.00 Set temp.  $\frac{1}{4}$  sec. cor.

80.30 A point 7 lks. N. of the cor. of secs. 19, 24, 25 and 30, on the W. bdy. of the Tp., an iron post, 2 ins. diam., projecting 9 ins. above ground, firmly set, properly mkd. on brass cap and witnessed as described in the official record.

Thence

N.89°46'E., on true line, bet. secs. 19 and 30.

Over sagebrush flat.

10.10 Old road, washed 5 ft. deep, drains SW.

10.30 Old road, bears NE. and SW.

16.90 Road, bears NE. to Wolf Hole and SW. to Hobble Canyon; enter juniper timber, bears NE. and SW.

30.00 Small draw, course NW.

35.00 Timber becomes heavier.

40.30 Set an iron post, 3 ft. long, 1 in. diam., 27 ins. in the ground, for  $\frac{1}{4}$  sec. cor., with brass cap mkd.
$$\frac{1}{4} \frac{S19}{S30}$$

1934

from which

A juniper, 14 ins. diam., bears S.4 $\frac{1}{4}$ °E., 72 lks. dist., mkd.  $\frac{1}{4}$  S30 BT.A juniper, 14 ins. diam., bears N.29 $\frac{1}{2}$ °W., 33 lks. dist., mkd.  $\frac{1}{4}$  S19 BT.

Asc. 30 ft. over gradual W. slope.

41.40 Dim road, bears NE. and SW.

43.40 Road branches to NW.

48.20 Timber becomes scattering.

52.00 Low spur, slopes N.; over gentle N. slope.

SUBDIVISIONS OF T.38 N., R.12 W.

4006

Chains

66.90 Swale, drains N.; asc. 45 ft. over rolling NW. slope.

71.00 Wood road, bears N.30°W. and S.30°E. . .

80.30 The cor. of secs. 19,20,29 and 30.

Land: rolling.  
Soil: E.  $\frac{1}{2}$  sand, rocky, 3rd rate; W.  $\frac{1}{2}$  sandy loam, 2nd rate.  
Timber: juniper. Undergrowth: sage and buck brush.

N.0°03'W., bet. secs. 19 and 20.

Desc. 30 ft. over N. slope; through scattering scrub cedar timber and undergrowth.

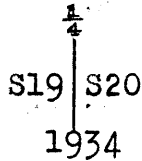
6.00 Swale, drains N.60°W.; asc. 33 ft. over gradual S. slope.

17.60 Low spur, slopes N.60°E.; desc. 85 ft. over N. slope.

36.90 Drain, course N.30°E.; asc. slightly.

38.40 Road, bears NE. to Wolf Hole and SW. to Hobble Canyon.

40.00 Set an iron post, 3 ft. long, 1 in. diam., 20 ins. in the ground and in a mound of stone to top, for  $\frac{1}{4}$  sec. cor., with brass cap mkd.



from which

A cedar, 5 ins. diam., bears S.30°E., 89 lks. dist., mkd.  $\frac{1}{4}$  S20 BT.

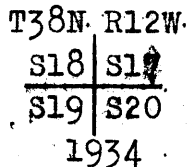
A cedar, 14 ins. diam., bears N.39°W., 172 lks. dist., mkd.  $\frac{1}{4}$  S19 BT.

55.50 Desc. 40 ft. over gradual N. slope.

60.00 Leave timber, bears N.30°E. and S.30°W.

70.00 Old road, bears N.30°E. and S.30°W.

80.00 Set an iron post, 3 ft. long, 2 ins. diam., 27 ins. in the ground, for cor. of secs. 17,18,19 and 20, with brass cap mkd.



and raise a mound of stone, 2  $\frac{1}{2}$  ft. base, 1  $\frac{1}{2}$  ft. high, W. of cor.

Land: gently rolling.  
Soil: sandy loam and gravel, 2nd rate.  
Timber: scrub cedar. Undergrowth: sage and buckbrush.

N.89°51'E., on random line, bet. secs. 17 and 20.

40.00 Set temp.  $\frac{1}{4}$  sec. cor.

79.78 A point 2 lks. N. of the cor. of secs. 16,17,20 and 21.

## SUBDIVISIONS OF T.38 N., R.12 W.

## Chains

Thence

S.89°52'W., on true line, bet. secs. 17 and 20.

Over gentle SW. slope; through scattering scrub cedar timber and undergrowth.

- 9.80 Draw, course SW.; asc. 6 ft.
- 15.00 Low spur, slopes S.; desc. 23 ft.
- 28.00 Draw, course NW.; over gradual SW. slope.
- 37.80 Road, bears N.15°E. to Wolf Hole and S.15°W. to Hobble Canyon.
- 39.89 Set an iron post, 3 ft. long, 1 in. diam., 26 ins. in the ground, for  $\frac{1}{4}$  sec. cor., with brass cap mkd.

$$\frac{1}{4} \frac{S17.}{S20}$$

1934

from which

A cedar, 6 ins. diam., bears N.36 $\frac{1}{4}$ °E., 74 lks. dist., mkd.  $\frac{1}{4}$  S17 BT.

A cedar, 8 ins. diam., bears S.36 $\frac{1}{4}$ °W., 110 lks. dist., mkd.  $\frac{1}{4}$  S20 BT.

- 55.70 Drain, course NW.; asc. 24 ft.
- 62.20 Low spur, slopes N.; desc. 10 ft.
- 63.60 Leave timber, bears N. and S.30°W.
- 67.10 Small draw, course N.; asc. 15 ft.
- 75.00 Low spur, slopes N.; desc. 10 ft.
- 79.78 The cor. of secs. 17, 18, 19 and 20.

Land: gently rolling.

Soil: gravel and sandy loam, 2nd rate.

Timber: scrub cedar. Undergrowth: sage and buck brush.

-----  
S.89°46'W., on random line, bet. secs. 18 and 19.

- 40.00 Set temp.  $\frac{1}{4}$  sec. cor.
- 80.26 A point 7 lks. N. of the cor. of secs. 13, 18, 19 and 24, on the W. bdy. of the Tp., an iron post, 2 ins. diam., projecting 10 ins. above ground, firmly set and properly mkd. on brass cap and witnessed by 4 cedar bearing trees as described in the official record.

Thence

N.89°43'E., on true line, bet. secs. 18 and 19.

Over sagebrush flat with scattering scrub cedar timber.

- 13.20 Small draw, course S.75°E.
- 14.50 Leave timber, bears N. and S.
- 40.26 Set an iron post, 3 ft. long, 1 in. diam., 27 ins. in the

SUBDIVISIONS OF T.38 N., R.12 W.

Chains

ground, for 1/4 sec. cor., with brass cap mkd.

1/4 S18  
4 S19

1934

and raise a mound of stone, 3 ft. base, 2 ft. high, N. of cor.

49.30 Old road, washed out, 8 ft. wide, 3 ft. deep, drains SW.

49.60 Old road, bears NE. and SW.

65.40 Draw, course NW.

80.26 The cor. of secs. 17,18,19 and 20.

Land: flat.

Soil: sand and silt, 1st rate.

Timber: scrub cedar. Undergrowth: sage.

N.0°03'W., bet. secs. 17 and 18.

Over sagebrush flat.

2.50 Draw, course NE.

15.00 Wide shallow wash, course NE.

21.00 Low spur, slopes E.

35.30 Draw, 8 lks. wide, 1 ft. deep, course NE.

40.00 Set an iron post, 3 ft. long, 1 in. diam., 27 ins. in the ground, for 1/4 sec. cor., with brass cap mkd.

S18 | S17

1934

and raise a mound of stone, 3 ft. base, 2 ft. high, W. of cor.

52.30 Draw, 10 lks. wide, 2 ft. deep, course N.60°E.

66.90 Old road, bears N.30°E. and S.30°W.; drain, course NE.

71.00 Low spur, slopes N.60°E.; over gentle N. slope.

80.00 Set an iron post, 3 ft. long, 2 ins. diam., 18 ins. in the ground, and in a mound of stone to top, for cor. of secs. 7,8,17 and 18, with brass cap mkd.

T38N R12W

S 7 | S 8

S18 | S17

1934

and raise a mound of stone, 2 ft. base, 1 1/2 ft. high, W. of cor.

Land: flat.

Soil: sand and gravel, 1st and 2nd rates.

No timber. Undergrowth: sage.

## SUBDIVISIONS OF T.38 N., R.12 W.

Chains	N.89°52'E., on random line, bet. secs. 8 and 17.
40.00	Set temp. $\frac{1}{4}$ sec. cor.
79.68	A point 2 lks. N. of the cor. of secs. 8, 9, 16 and 17.
	Thence
	S.89°53'W., on true line, bet. secs. 8 and 17.
	Through scattering timber and undergrowth; desc. 20 ft.
2.80	Draw, course SW.; asc. 15 ft.
4.90	Rocky spur, slopes S.; desc. 50 ft.
12.00	Draw, course NW.; asc. 10 ft.
19.70	Low ridge, bears N.75°W. and SE.
28.70	Same ridge, bears N. and S.; leave scrub cedars, bear N. and S.; desc. 26 ft.
39.84	Set an iron post, 3 ft. long, 1 in. diam., 27 ins. in the ground, for $\frac{1}{4}$ sec. cor., with brass cap mkd.
	$\begin{array}{r} \frac{1}{4}S8 \\ \hline S17 \\ 1934 \end{array}$
	and raise a mound of stone, 3 ft. base, 2 ft. high, N. of cor.
	Over gentle W. slope.
47.00	Draw, 10 lks. wide, 3 ft. deep, course N.
72.80	Small draw, course NE.
74.70	Road, bears N.15°E. and S.15°W.
79.68	The cor. of secs. 7, 8, 17 and 18.
	Land: gently rolling.
	Soil: sand and loam, 1st and 2nd rates.
	Timber: scrub cedar. Undergrowth: sage and buck brush.
	-----
	S.89°43'W., on true line, bet. secs. 7 and 18.
40.00	Set temp. $\frac{1}{4}$ sec. cor.
80.26	A point 9 lks. S. of the cor. of secs. 7, 12, 13 and 18, on the W. bdy. of the Tp., an iron post, 2 ins. diam., projecting 9 ins. above ground, firmly set, properly mkd. on brass cap and witnessed by 4 cedar bearing trees as described in the official record.
	Thence
	N.89°47'E., on true line, bet. secs. 7 and 18.
	Asc. slightly over sagebrush flat; through medium scrub cedar timber.
40.26	Set an iron post, 3 ft. long, 1 in. diam., 8 ins. in the ground, and in a mound of stone to top, for $\frac{1}{4}$ sec. cor., with brass cap mkd.



SUBDIVISIONS OF T.38 N., R.12 W.

Chains

$\frac{1}{4}$  S7  
 $\frac{1}{4}$  S18  
1934

from which

A cedar, 12 ins. diam., bears S.89 $\frac{1}{2}$ °W., 54 lks. dist.,  
mkd.  $\frac{1}{4}$  S18 BT.

A cedar, 14 ins. diam., bears N.39 $\frac{1}{2}$ °W., 35 lks. dist.,  
mkd.  $\frac{1}{4}$  S7 BT.

43.00 Timber becomes scattering.

45.00 Desc. 30 ft. over sharp E. slope.

47.50 Leave timber; over sagebrush flat.

50.20 Old road, bears N. and S.

54.80 Small draw, course NE.

67.70 Draw, 6 lks. wide, 1 ft. deep, course NE.

80.26 The cor. of secs. 7, 8, 17 and 18.

Land: flat and gently rolling.

Soil: sand and clay loam, 1st and 2nd rates.

Timber: scrub cedar. Undergrowth: sage and buckbrush.

N.0°03'W., bet. secs. 7 and 8.

Over sagebrush flat.

5.30 Draw, course NE.

12.90 Draw, 6 lks. wide, 1 ft. deep, course E.

24.00 Low rise, bears E. and W.

31.40 Draw, course SE.

37.20 Road, bears NE. and SW.

40.00 Set an iron post, 3 ft. long, 1 in. diam., 27 ins. in the  
ground, for  $\frac{1}{4}$  sec. cor., with brass cap mkd.

$\frac{1}{4}$   
S7 | S8  
1934

and raise a mound  
of stone, 3 ft. base, 1 $\frac{1}{2}$  ft. high, W. of cor.

43.20 Small draw, course E.

50.00 Dim road, bears E. and W.

50.30 Old road, washed out 20 lks. wide, 6 ft. deep, course E.

56.50 Small draw, course SE.

57.50 Enter scrub cedar timber, bears S.75°E. and N.75°W.

62.80 Dim road, bears E. and W.

64.60 Draw, course SE.

SUBDIVISIONS OF T.38 N., R.12 W.

Chains  
80.00

Set an iron post, 3 ft. long, 2 ins. diam., 27 ins. in the ground, for cor. of secs. 5, 6, 7 and 8, with brass cap mkd.

T38N R12W

S6 | S5

S7 | S8

1934

from which

A cedar, 10 ins. diam., bears N.62 $\frac{1}{2}$ °E., 53 lks. dist., mkd. T38N R12W S5 BT.

A cedar, 12 ins. diam., bears S.48 $\frac{1}{2}$ °E., 25 lks. dist., mkd. T38N R12W S8 BT.

A cedar, 20 ins. diam., bears S.46 $\frac{1}{4}$ °W., 77 lks. dist., mkd. T38N R12W S7 BT.

A cedar, 12 ins. diam., bears N.59°W., 39 lks. dist., mkd. T38N R12W S6 BT.

Land: gently rolling.  
Soil: sand and gravel, 1st and 2nd rates.  
Timber: scrub cedar. Undergrowth: sagebrush.

-----  
N.89°53'E., on random line, bet. secs. 5 and 8.

40.00 Set temp.  $\frac{1}{4}$  sec. cor.

79.66 A point 7 lks. S. of the cor. of secs. 4, 5, 8 and 9.

Thence

S.89°50'W., on true line, bet. secs. 5 and 8.

Over sagebrush flat with medium growth of scrub cedar.

15.20 Dim road, bears N. and S.

22.00 Drain, course S.60°E.

36.70 Enter heavy scrub cedar timber, bears N. and S.

39.50 Old road, bears N. and S.

39.83 Set an iron post, 3 ft. long, 1 in. diam., 27 ins. in the ground, for  $\frac{1}{4}$  sec. cor., with brass cap mkd.

$\frac{1}{4}$  S5

S8

1934

from which

A cedar, 12 ins. diam., bears N.22 $\frac{1}{4}$ °E., 74 lks. dist., mkd.  $\frac{1}{4}$  S5 BT.

A cedar, 7 ins. diam., bears S.45 $\frac{1}{2}$ °E., 104 lks. dist., mkd.  $\frac{1}{4}$  S8 BT.

Over gentle NE. slope.

56.20 Flat spur, slopes SE.; over gentle SW. slope.

62.60 Draw, course SE.; asc. gently.

## SUBDIVISIONS OF T.38 N., R.12 W.

Chains

79.66 The cor. of secs. 5,6,7 and 8.

Land: flat and gently rolling.  
 Soil: sand, clay loam, gravel, 1st and 2nd rates.  
 Timber: scrub cedar. Undergrowth: sage and buckbrush.

-----  
 S.89°47'W., on random line, bet. secs. 6 and 7.

40.00 Set temp.  $\frac{1}{4}$  sec. cor.

80.15 A point 9 lks. S. of the cor. of secs. 1,6,7 and 12, on the W. bdy. of the Tp., an iron post, 2 ins. diam., projecting 8 ins. above a mound of stone, firmly set, properly mkd. on brass cap and witnessed by 4 cedar bearing trees as described in the official record.

Thence

N.89°51'E., on true line, bet. secs. 6 and 7.

Desc. 10 ft. over E. slope; through heavy scrub cedar and scattering undergrowth.

1.00 Draw, course N.; asc. 10 ft.

2.10 Over bench land, bears NE. and SW.

12.20 Leave bench, bears NW. and S.60°E.; desc. 15 ft.

17.30 Draw, course N.; asc. 10 ft.

19.10 Low ridge, bears N. and S.; over gentle SE. slope.

24.30 Low rocky spur, slopes SE.; desc. 15 ft.

25.80 Draw, course SE.; asc. 10 ft.

29.10 Rocky spur, slopes S.; desc. 40 ft.

34.80 Draw, course N.60°E.; desc. 10 ft.

40.15 Set an iron post, 3 ft. long, 1 in. diam., 27 ins. in the ground, for  $\frac{1}{4}$  sec. cor., with brass cap mkd.

$\frac{1}{4}$  S6  
 S7  
 1934

from which

A cedar, 24 ins. diam., bears N.34 $\frac{1}{4}$ °E., 82 lks. dist., mkd.  $\frac{1}{4}$  S6 BT.

A cedar, 9 ins. diam., bears S.53°W., 141 lks. dist., mkd.  $\frac{1}{4}$  S7 BT.

Over gentle S. slope.

48.20 Drain, 20 lks. wide, 3 ft. deep, course S.30°E.

64.40 Drain, course S.

68.30 Draw, course S.

80.15 The cor. of secs. 5,6,7 and 8.

## SUBDIVISIONS OF T.38 N., R.12 W.

Chains	Land: gently rolling. Soil: sand and gravel, loam, 1st and 2nd rates. Timber: scrub cedar. Undergrowth: sage and buckbrush.
	-----
	N.0°06'E., on random line, bet. secs. 5 and 6.
40.00	Set temp. $\frac{1}{4}$ sec. cor..
81.60	A point 14 lks. E. of the cor. of secs. 5 and 6, only, on the N. bdy. of the Tp., hereinbefore described.
	Thence
	South, on true line, bet. secs. 5 and 6.
	Asc. 80 ft. over NE. slope; through heavy scrub cedar and pinon timber and scattering undergrowth.
5.00	Rim, bears NW. and SE.; over bench land.
8.60	Rim, bears NE. and SW.; desc. 38 ft.
14.80	Draw, course S.60°E.; over E. slope.
20.60	Draw, course E.; asc. 61 ft. over NE. slope.
27.10	Change to SE. slope; desc. 68 ft.
31.20	Limestone point, projects SW.
38.30	Old road, bears N.70°E. and S.70°W.
41.60	Set an iron post, 3 ft. long, 1 in. diam., 28 ins. in the ground, for $\frac{1}{4}$ sec. cor., with brass cap mkd.
	$\frac{1}{4}$ S6   S5 1934
	from which
	A cedar, 6 ins. diam., bears N.16 $\frac{1}{4}$ °E., 176 lks. dist., mkd. $\frac{1}{4}$ S5 BT.
	A cedar, 18 ins. diam., bears N.59 $\frac{1}{4}$ °W., 240 lks. dist., mkd. $\frac{1}{4}$ S6 BT.
	Desc. gently.
44.10	Gulch, 15 lks. wide, 4 ft. deep, course S.60°E.
46.60	Draw, course NE.; asc. gently.
66.00	Drain, course N.60°E.
68.10	Draw, 15 lks. wide, 2 ft. deep, course NE.
73.20	Drain, course NE.
81.60	The cor. of secs. 5, 6, 7 and 8.
	Land: level and broken. Soil: sandy loam, rocky, 2nd and 3rd rates. Timber: scrub cedar and pinon. Undergrowth: sage and buckbrush.

T.38 N., R.12 W.

4036

## FINAL SOLAR TEST

The continued satisfactory adjustment of solar apparatus is indicated from tests described in Book "B" of this Group.

## GENERAL DESCRIPTION

The tp. lies in the NW. part of Arizona, about 45 miles Southerly from the town of ST. George, Utah, by road, via Wolf Hole, Ariz. A main road from Wolf Hole runs south-easterly through secs. 1 and 12 to Mt. Trumbull and Tuweep. A branch of this road runs southerly along the E. bdy. of the tp. to Parashont, Ariz. Another road runs south-westerly through the tp. from Wolf Hole to Cane Spring, Grand Gulch, Hobble Canyon and Pakoon. Other roads, wood roads and secondary roads, reach every section of the Tp.

Land is low rolling hills in the S. portion and the same with considerable flat areas in the N. Soil is nearly all sand, with a considerable rock content in the S., with increasing loam and clay contents in the N. partions.

The SW. portion of the tp. drains westerly, the remainder north-easterly. There are no large or noteworthy water channels; considerable of the rainfall sinks into the ground at once. It is probable that many of the washes, drains and arroyos are of recent origin, following heavy grazing and the building of roads. The north-central part of the tp. drains into natural sinks, where it is lost by seepage and evaporation. Some work has been done on one or two of the sinks in the hope of a water supply, a hope not yet realized. There is no water in the tp.

There is considerable of a type of timber suitable for fenceposts and fuel, the variety of juniper locally (and erroneously) known as scrub cedar. There are also a few pinons. Undergrowth on the flats is sagebrush, with the same and a little buckbrush and other varieties on the hills.

No mineral was observed. There are no residents.

The area is used for grazing only. Grass is fair except where the soil is too shallow or rocky.

Sea-level elevation is about 5,000 ft.

71  
68

BOOK 4086

4-680  
(August, 1926)

**FIELD ASSISTANTS.**

to Ben D. Procter

NAMES.	CAPACITY.
J. P. Hester	1st Chainman
James B. Chumbley	2nd Chainman
Dawson Cooley	Moundsman
Orson A. Stone	Moundsman
Albert A. Blevins	Moundsman
Charles L. Turner	Axman
John P. Edgar	Axman
Neil Greenhaw	Flagman

69

72  
BOOK 4036

# CERTIFICATE OF UNITED STATES SURVEYOR

I, Ben D. Procter U.S. Transitman, hereby certify upon honor that, in pursuance of special instructions received from the District Cadastral Engineer for Arizona bearing date of the 15th day of September, 1933, I have well, faithfully, and truly in my own proper person, and in strict conformity with said instructions, the Manual of Surveying Instructions, and the laws of the United States, surveyed all those parts or portions of the

Subdivision Lines of

Township 38 North, Range 12 West

of the Gila and Salt

River Base and Meridian, in the State of Arizona, which are represented in the foregoing field notes as having been executed by me, and under my direction; and that all the corners of said survey have been established and perpetuated in strict accordance with the Manual of Surveying Instructions, and the special written instructions of the District Cadastral Engineer for Arizona and in the specific manner described in the field notes, and that the foregoing are the original field notes of such survey.

Phoenix, Arizona  
February 12, 1935

Ben D. Procter  
U.S. Transitman

## APPROVAL

~~Office of U. S. Supervisor of Surveys,~~

~~19~~

~~The foregoing field notes of the survey of~~

~~executed by~~

~~under his special instructions dated \_\_\_\_\_, 19\_\_\_\_, having been critically examined, and the necessary corrections and explanations made, the said field notes, and the surveys they describe, are hereby approved.~~

~~U. S. Supervisor of Surveys.~~

~~I certify that the foregoing transcript of the field notes of the above described surveys in \_\_\_\_\_, has been correctly copied from the original notes on file in this office.~~

~~U. S. Supervisor of Surveys.~~

4-680  
(August, 1926)

**FIELD ASSISTANTS.**

to John L. Warboys, U. S. Cadastral Engineer

NAMES.	CAPACITY.
Delmar F. Vincent	1st Chainman
William M. Heina	2nd Chainman
James L. Beavers	Moundsman
J. P. Hester	Moundsman
William C. Barney	Moundsman
Paul Hultquist	Moundsman
Charles L. Turner	Axman
Charles V. Carlock	Axman
Dawson Cooley	Axman
James B. Chumbley	Flagman
Frank Burt	Flagman



CERTIFICATE OF UNITED STATES SURVEYOR

I, John L. Warboys, U.S. Cadastral Engineer, hereby certify upon honor that, in pursuance of special instructions received from the District Cadastral Engineer for Arizona

bearing date of the 15th day of September, 1933, I have well, faithfully, and truly

in my own proper person, and in strict conformity with said instructions, the Manual of Surveying Instructions, and the laws of the United States, ~~resurveyed~~ and surveyed all those parts or portions of the South boundary of T. 39 N., R. 12 W., and the East boundary of T. 38 N., R. 12 W.

and surveyed all those parts or portions of  
.....  
the Subdivision lines of

Township 38 North, Range 12 West

.....  
of the Gila and Salt

River Base and Meridian, in the State of Arizona, which are represented in

the foregoing field notes as having been executed by me, and under my direction; and that all the corners of said resurvey

and survey have been established and perpetuated in strict accordance with the Manual of Surveying Instructions, and the special written instructions of the District Cadastral Engineer for Arizona

and in the specific manner described in the field notes, and that the foregoing are the original field notes of such resurvey and survey.

Phoenix, Arizona,  
March 27, 1935.

*John L. Warboys*  
U.S. Cadastral Engineer

APPROVAL

OFFICE OF U. S. SUPERVISOR OF SURVEYS,

Denver, Colorado APR 2 -, 1935

The foregoing field notes of the resurvey of the South boundary of T. 39 N., R. 12 W., and the East boundary of T. 38 N., R. 12 W.

and of the survey of  
.....  
the Subdivision lines of

Township 38 North, Range 12 West

of the Gila and Salt River Base and Meridian, in the State of Arizona

executed by John L. Warboys, U. S. Cadastral Engineer

executed by and Ben D. Procter, U. S. Transitman

under the special instructions dated September 15, 1933, having been critically examined, and the necessary corrections and explanations made, the said field notes, and the resurveys and surveys they describe, are hereby approved.

*Quintin D. Duman*  
U. S. Supervisor of Surveys.

~~I certify that the foregoing transcript of the field notes of the above described surveys in~~  
.....  
~~, has been correctly copied from the original notes on file in this office.~~

U. S. Supervisor of Surveys.