

Original

4-679
(April 1938)

BOOK 4049

Book G.

FIELD NOTES

of the

resurvey of a portion of the South boundary, and of the subdivisional lines of Township 18 North, Range 5 West,

4049

Of the Gila and Salt River Meridian,

In the State of Arizona

EXECUTED BY

Theodore Vander Meer, U.S. Transitman,

and

Benjamin J. Mollette, U.S. Transitman

Under special instructions dated January 30, 1934, which provided for the surveys included under Group No. 184, bearing the approval of the Commissioner of the General Land Office under date of February 6, 1934 and assignment instructions dated December 24, 1933.

Survey commenced February 17, 1934.

Survey completed March 31, 1934.

4049

1A

20

BOOK 4049

INDEX DIAGRAM.

Township 18 North, Range 5 West

6	66	5	51	4	40	3	29	2	18	1
65		64		50		40		28		18
7	63	8	49	9	38	10	28	11	16	12
62		62		48		38		27		16
18	61	17	47	16	37	15	26	14	14	13
60		59		46		36		25		13
19	58	20	45	21	34	22	23	23	12	24
57		56		44		33		23		11
30	55	29	43	28	32	27	21	26	10	25
54		53		42		31		20		9
31	52	32	41	33	30	34	19	35	8	36
7		6		4		3		2		

Resurvey of a portion of the South Boundary

T. 18 N., R. 5 W.

BOOK 4049

Chains

The resurvey of a portion of the S. bdy. and of the subdivisional lines of T. 18 N., R. 5 W., was executed with solar transits Nos. 9977 and 9223, made by the Buff and Buff Company. Description of instruments and tests covering the period of resurvey of this township are shown in the field notes of the subdivisions of T. 18 N., R. 6 W., surveyed and resurveyed under this group.

The subdivional lines and all exteriors of T. 18 N., R. 5 W., were surveyed in 1872, by O. H. Case, U.S. Deputy Surveyor.

The E. one mile of the S. bdy. and the S. one mile of the E. bdy. were resurveyed in 1916, by Fred Mensch, U.S. Surveyor.

The E. bdy. was resurveyed in 1920, by Otis Ross, U.S. Surveyor.

The N. bdy. was resurveyed in 1918, by T. W. Bates, U.S. Transitman.

The W. bdy. was resurveyed under this group.

No other resurveys of these lines are of record.

Beginning at the cor. of secs. 1, 2, 35 and 36, on the S. bdy. of T. 18 N., R. 5 W.

West, on a random line on the S. bdy. of sec. 35.

41.39 Intersect the $\frac{1}{4}$ sec. cor.

82.48 A point 1.54 chs. N. of the cor. of secs. 2, 3, 34 and 35.

Thence from sec. cor.

West, on a random line on the S. bdy. of sec. 34.

41.30 A point 2.13 chs. N. of the $\frac{1}{4}$ sec. cor.

81.07 A point 2.51 chs. N. of the cor. of secs. 3, 4, 33 and 34.

Thence from sec. cor.

West, on a random line on the S. bdy. of sec. 33.

41.15 A point 81 lks. N. of the $\frac{1}{4}$ sec. cor.

84.93 A point 55 lks. S. of the cor. of secs. 4, 5, 32 and 33.

Thence from sec. cor.

West, on a random line on the S. bdy. of sec. 32.

40.00 Find no trace of the $\frac{1}{4}$ sec. cor. Set temp. cor.

87.73 A point 1.33 chs. S. of the cor. of secs. 5, 6, 31 and 32.

Thence from sec. cor.

West, on a random line on the S. bdy. of sec. 31.

41.38 A point 71 lks. N. of the $\frac{1}{4}$ sec. cor.

Chains	
82.60	A point 3.91 chs. N. of the cor. of Tps. 17 and 18 N., Rs. 5 and 6 W.
	I return to the cor. of secs. 1, 2, 35 and 36, on the S. bdy. of T. 18 N., R. 5 W., which is a scrub cedar (pinon on record), 10 ins. diam., marks nearly grown over, wit- nessed by four bearing trees as described in the official record.
	West, on a true line on the S. bdy. of sec. 35.
	Over rolling land, through heavy scrub cedar and pinon and scattering undergrowth.
	Asc. 20 ft. over E. slope.
2.70	Change to N. slope; asc. 15 ft.
18.00	Spur, slopes NE.; desc. 51 ft. over NW. slope.
24.70	Drain, course N.; asc. 60 ft.
35.00	Spur, slopes NE.; desc. 20 ft.
40.50	Drain, course NE.; asc. 6 ft.
41.39	The $\frac{1}{4}$ sec. cor., a stone, 20x12x8 ins., mkd. $\frac{1}{4}$, lying on top of a small mound of stone.
	As this $\frac{1}{4}$ sec. cor. now refers to sec. 35, only, in place of the small mound, with the marked stone alongside,
	Set an iron post, 3 ft.-long, 1 in. diam., 24 ins. in the ground, for $\frac{1}{4}$ sec. cor. of sec. 35, only, with brass cap mkd.
	$\frac{1}{4}$ S35
	1934
	from which
	The original bearing trees:
	A pinon, 12 ins. diam., bears S.23 $\frac{1}{2}$ °W., 28 lks. dist., illegible marks.
	A pinon, 12 ins. diam., bears S.80°W., 19 lks. dist., illegible marks.
	And new bearing trees:
	A scrub cedar, 10 ins. diam., bears N.54°E., 74 lks. dist., mkd. $\frac{1}{4}$ S35 B T.
	A scrub cedar, 12 ins. diam., bears N.28°W., 84 lks. dist., mkd. $\frac{1}{4}$ S35 B T.
	Thence
	S. 87° 51' W., on a true line on the S. bdy. of sec. 35.
	Asc. 25 ft. over E. slope.
3.60	Spur, slopes NE.; desc. 30 ft.
10.00	Wash, 10 lks. wide, course NE.; asc. 30 ft.
18.00	Spur, slopes NE.; over rolling N. slope.

Resurvey of a portion of the South Boundary

T. 18 N., R. 5 W.

BOOK 4049

Chains 29.40	Drain, course NE.
35.50	Drain, course NE.; asc. 40 ft. over SE. slope.
40.50	Over top spur ridge, bears NE. and SW.
41.12	The cor. of secs. 2, 3, 34 and 35, a small mound of stone. As this cor. now refers to secs. 34 and 35, only, in the center of the mound, Set an iron post, 3 ft. long, 2 ins. diam., 22 ins. in the ground, and in a mound of stone to top, for cor. of secs. 34 and 35, only, with brass cap mkd.
	<p>T18NR5W S34 S35</p> <p>1934</p>
	from which
	The original bearing trees:
	A pinon, 12 ins. diam., bears N.9½°W., 31 lks. dist., marks partly rotted away.
	Other old bearing trees completely gone.
	And new bearing trees:
	A scrub cedar, 14 ins. diam., bears N.80°E., 72 lks. dist., mkd. T 18 N R 5 W S 35 B T.
	A scrub cedar, 14 ins. diam., bears N.61°W., 112 lks. dist., mkd. T 18 N R 5 W S 34 B T.
	Land, rolling. Soil, gravel adobe; 2d rate. Timber, scrub cedar, pinon, and juniper; undergrowth, scrub oak.
	S. 87° 03' W., on a true line on the S. bdy. of sec. 34. Over rolling land, through scattering scrub cedar and pinon and medium undergrowth. Over top of flat spur, slopes NE.
6.68	Wire fence, bears N. and S.; desc. 60 ft. over NW. slope.
18.60	Wash, 20 lks. wide, course NE.; asc. 25 ft.
24.50	Head of drain, course NE.; asc. 145 ft. over E. slope.
41.35	The ¼ sec. cor., a rock, 12x8x6 ins. mkd. ¼, lying on top of a small mound of stone. As this ¼ sec. cor. now refers to sec. 34, only, in the center of the small mound, with the marked stone alongside, Set an iron post, 3 ft. long, 1 in. diam.; 27 ins. in the ground, for ¼ sec. cor. of sec. 34, only, with brass cap mkd.
	<p>¼ S 34</p> <p>1934</p>

chains

from which

A pinon, 16 ins. diam., bears N. 56° E., 60 lks. dist., mkd. 1/4 S34 B T.

A pinon, 8 ins. diam., bears N. 55 1/2° W., 39 lks. dist., mkd. 1/4 S 34 B T.

Thence,

S. 89° 27' W., on true line on S. bdy. of sec. 34.

Asc. 240 ft. over E. slope; through scattering scrub cedar and pinon and moderate undergrowth.

9.00 Top of brown sandstone cliff, 30 ft. high, bears N. and S. Over mesa.

11.00 Old ruins, a stone wall, 10 ft. wide, 5 ft. high, bears NE. and SW. across point of mesa.

11.50 Leave mesa, bears NW. and SE.; desc. 300 ft. over SW. slope

35.00 Wash, 25 lks. wide. course SE.; asc. 65 ft. over NE. slope.

40.04 The cor. of secs. 3.4.33 and 34, a small mound of stone around a center stone.

As this corner now refers to Secs. 33 and 34, only, in the center of the mound.

Set an iron post, 3 ft. long, 2 ins. diam., 24 ins. in the ground, and in a mound of stone to top, for cor. of secs. 33 and 34, only, with brass cap mkd.

T18N R5W
S33 | S34

1934

from which

A scrub cedar, 8 ins. diam., bears N. 42° E., 29 lks. dist., mkd. T18N R5W S34 B T.

A pinon, 6 ins. diam., bears N. 48° W., 19 lks. dist., mkd. T18N R5W S33 B T.

Land: rolling.

Soil: gravel adobe, 2nd and 3rd rates.

Timber: scrub cedar, pinon; undergrowth, scrub oak, catclaw, cactus.

S. 88° 52' W., on true line on S. bdy. of sec. 33.

Over rolling land; through scattering scrub cedar and pinon and medium undergrowth.

Asc. 20 ft. over S. slope.

4.30 Short spur, slopes SE.; desc. 33 ft. over SW. slope.

9.30 Small wash, course SE.; asc. 95 ft. over NE. slope.

22.00 Spur, slopes S.; over S. slope.

35.00 Spur, slopes S. 30° E.; desc. 20 ft.

40.00 Drain, source S.

Resurvey of a portion of the South Boundary

5

T. 18 N., R. 5 W.

4049

chains

41.16 The $\frac{1}{4}$ sec. cor., a mound of stone, none mkd.As this $\frac{1}{4}$ sec. cor. now refers to sec. ~~34~~³³, only, in the center of the moundSet an iron post, 3 ft. long, 1 in. diam., 26 ins. in the ground, for $\frac{1}{4}$ sec. cor. of sec. 33, only, with brass cap mkd. $\frac{1}{4}$ S33

1934

from which

The old bearing tree:

A juniper limb, 6 ins. diam., bears N.30°W., 9 lks. dist., mkd. $\frac{1}{4}$ S.

And new bearing trees:

A scrub cedar, 6 ins. diam., bears N.66°E., 1.65 chs. dist., mkd. $\frac{1}{4}$ S 33 B T.A juniper limb, 6 ins. diam., bears N, 18°W., 11 lks. dist., mkd. $\frac{1}{4}$ S33 B T.

Thence,

N.88°13'W., on true line on S.bdy.of sec.33.

Asc. 15 ft. over E. slope.

2.30 Small spur, slopes SE.; over gently rolling land.

17.60 Wash, 10 lks. wide, course SE.

42.00 Shallow wash, 90 lks. wide, course S.15° E.

43.80 The cor. of secs. 4,5,32 and 33, which is a stake, 3 ins. square by 2 ft. long, marks weathered off, in a small mound of stone.

As this cor. now refers to secs. 32 and 33, only, in the mound, with stake alongside,

Set an iron post, 3 ft. long, 2 ins. diam., 16 ins. in the ground, and in a mound of stone to top, for cor. of secs. 32 and 33, only, with brass cap mkd.

T18NR5W

S32 | S33

1934

from which

A scrub cedar, 5 ins. diam., bears N.76 $\frac{1}{4}$ °E., 73 lks. dist., mkd. T18N R5W S33 B T.A scrub cedar, 5 ins. diam., bears N.15 $\frac{1}{4}$ °W., 99 lks. dist., mkd. T18N R5W S32 B T.

Land: rolling.

Soil: gravel adobe, 2nd and 3rd rates.

Timber: scrub cedar, pinon, juniper; undergrowth, scrub oak, catclaw, cactus.

Resurvey of a portion of the South Boundary

T. 18 N., R. 5 W.

chains

N.89°08'W., on true line on S. bdy. of sec. 32.

Over gently rolling land; through scattering scrub cedar, pinon and juniper and undergrowth.

6.40 Low spur, slopes SE.

16.30 Small drain, course S.20°E.

28.00 Fence, bears S., 20 lks. to cor. to W. and SE., and N. to turn to E.; wash, 20 lks.wide, course SE.

29.30 Telephone line, bears N. 58½°W. and S. 58½°E.

32.00 Over NE. slope; asc. 60 ft.

43.87 Set an iron post, 3 ft. long, 1 in.diam., 15 ins. in the ground, and in a mound of stone to top, for ¼ sec. cor. of sec. 32, only, with brass cap mkd.

¼ S32

1934

from which

A pinon, 10 ins.diam., bears N.4°E., 69 lks. dist., mkd. ¼ S32 B T.

A pinon, 6 ins. diam., bears N.12°W., 62 lks.dist., mkd. ¼ S32 B T.

An E.-W. fence bears 5 lks. S.

Asc. 170 ft. over NE. slope.

55.00 Top of hill, bears NW. and SE., desc. 107 ft. over SW. slope.

69.30 Wash, 15 lks. wide, course NW.

70.80 Wash, 20 lks. wide, course N.; asc. 26 ft.

78.00 Short spur, slopes N.; desc. 15 ft.

80.50 Head of ravine, course N.; asc. 68 ft. over NE. slope.

87.74 The cor. of secs. 5,6,31 and 32, which is a mound of stone around a large central stone, none mkd., identified by G.Ainsworth of Walnut Creek.

As this cor. now refers to secs. 31 and 32, only, in the mound

Set an iron post, 3 ft. long, 2 ins. diam., 22 ins. in the ground, and in a mound of stone to top, for cor. of secs. 31 and 32, only, with brass cap mkd.

T18NR5WS31|S32

1934

from which

A pinon, 6 ins. diam., bears N.44°E., 117 lks. dist. mkd. T18N R5W S32 B T.

A scrub cedar, 4 ins. diam., bears N.46°W., 54 lks. dist., mkd. T18N R5W S31 B T.

Resurvey of a portion of the South Boundary

T. 18 N., R. 5 W.

BOOK 4049

chains	<p>Cor. stands on high, open spur, slopes NW. and on line of fence to N.</p> <p>Land: rolling. Soil: adobe and loam, 3rd rate. Timber: scrub cedar, pinon and juniper; undergrowth, scrub oak, catclaw.</p> <p>-----</p> <p>S. 89° 01' W., on true line, on S. bdy. of Sec. 31.</p> <p>Over rolling land; through scattering scrub cedar and pinon and medium undergrowth.</p> <p>Desc. 104 ft. over SW. slope.</p> <p>9.80 Wash, 25 lks. wide, course NW.; asc. 48 ft. over NE slope.</p> <p>14.00 Cross from S. to N. side of wire fence, bears E. and W.</p> <p>22.00 Spur, slopes N.; desc. 75 ft. over general W. slope.</p> <p>36.00 Wash, 20 lks. wide, course NW.</p> <p>39.60 shallow wash, 30 lks. wide, course N.; over gentle NE. slope.</p> <p>40.70 Road, bears SE. to Camp Wood and NW to Walnut Creek.</p> <p>41.39 The true point for $\frac{1}{4}$ sec. cor., re-located from the original bearing tree.</p> <p>As this $\frac{1}{4}$ sec. cor. will now refer to sec. 31. only, at true point.</p> <p>Set an iron post, 3 ft. long, 1 in. diam., 27 ins. in the ground, and in a small mound of stone, for $\frac{1}{4}$ sec. cor. of sec. 31, only, with brass cap mkd.</p> <p style="text-align: center;"><u>$\frac{1}{4}$ S31</u></p> <p style="text-align: center;">1934</p> <p style="text-align: right;">from which</p> <p>An original bearing tree:</p> <p>A scrub cedar, 12 ins. diam., bears S. 32° W., 18 lks. dist., mkd. $\frac{1}{4}$ S; tree is dead and fallen.</p> <p>And new bearing trees:</p> <p>A scrub cedar, 8 ins. diam., bears N. 35° E., 92 lks. dist., mkd. $\frac{1}{4}$ S31 B T.</p> <p>A scrub cedar, 5 ins. diam., bears N. 65$\frac{1}{2}$° W., 23 lks. dist. mkd. $\frac{1}{4}$ S31 B T.</p> <p>Cor. stands 130 lks. N. of E.-W. fence.</p> <p>Thence</p> <p>S. 85° 34' W., on true line, on S. bdy. of sec. 31.</p> <p>Through heavier timber; asc. 27 ft. over gradual NE. slope</p> <p>9.90 Spur, slopes NW.; desc. 44 ft. over W. slope.</p> <p>15.40 Wire fence, bears NW. and E.; desc. 21 ft. over SW. slope.</p>
--------	---

Resurvey of a portion of the South Boundary

T. 18 N., R. 5 W.

chains	
19.10	Drain, 20 lks. wide, course NW.; asc. 30 ft. over NE slope.
25.80	Spur, slopes N.; desc. 16 ft.
27.60	Ravine, near head, course N.; asc. 34 ft. over E. slope.
32.00	Rocky spur, slopes N.; asc. 44 ft. over NE. slope.
41.34	The cor. of Tps. 18 N., Rs. 5 and 6 W., an iron post 3 ins. diam., described in the field notes of the east bdy. of T18N., R6W., resurveyed under this Group.

Land: rolling.

Soil: adobe and gravel, 2nd and 3rd rates.

Timber: scrub cedar, pinon, juniper; undergrowth, scrub oak.

Resurvey of the Subdivisions of T. 18 N., R. 5 W.

Beginning at the cor. of secs. 1, 2, 35 and 36, on the S. bdy. of the Tp., hereinbefore described.

N. 0° 32' W., on true line, bet. secs. 35 and 36.

Over rolling land; through medium growth of scrub cedar, pinon, juniper and undergrowth.

Over SE. slope; asc. 15 ft.

13.40	Flat spur, slopes NE.; desc. 90 ft. over N. slope.
28.00	Wash, 15 lks. wide, course NE., asc. 20 ft.
33.90	Wash, 8 lks. wide, 2 ft. deep, course E.; asc. 40 ft.
38.00	Spur, slopes N. 70° E.; desc. 36 ft. over N. slope.
41.21	Set an iron post, 3 ft. long, 1 in. diam., 28 ins. in the ground, for $\frac{1}{4}$ sec. cor. with brass cap mkd.

 $\frac{1}{4}$

S35 | S36

1934

from which

A scrub cedar, 6 ins. diam., bears S. 2° E., 105 lks. dist., mkd. $\frac{1}{4}$ S36 B T.A scrub cedar, 6 ins. diam., bears S. 12° W., 9 lks. dist., mkd. $\frac{1}{4}$ S35 B T.

Over open meadow in bottom of draw, course N. 70° E.

44.00	Leave same; asc. 33 ft. over S. slope.
47.00	Spur, slopes E.; desc. 70 ft. over NE. slope.
61.80	Wash, 15 lks. wide, course NE.
62.20	A wood road following meadow beside wash, bears NE. and SW.
65.80	Drain, course E.; asc. 38 ft.
69.70	Low ridge, bears SW. and NE.; 75 ft. over general N. slope.

Resurvey of the Subdivisions of T. 18 N., R. 5 W.

BOOK 4049

chains

82.42

The cor. of secs. 25, 26, 35 and 36, which is a stone, 14 ins. long by 3 ins. diam., with 1 groove on each of S. and E. sides, centered in a small mound of stone.

In the center of the mound, with the stone alongside,

Set an iron post, 3 ft. long, 2 ins. diam., 26 ins. in the ground, for cor. of sects. 25, 26, 35 and 36, with brass cap mkd.

T 18	N	R 5	W
S 26		S 25	
S 35		S 36	

1934

from which

An original bearing tree:

A scrub cedar, 14 ins. diam., bears N. 35° W., 29 lks. dist. marks grown over.

And new bearing trees:

A scrub cedar, 10 ins. diam., bears N. 29½° E., 49 lks. dist., mkd. T 18 N R 5 W S 25 B T.

A pinon, 8 ins. diam., bears S. 15° E., 50 lks. dist., mkd. T 18 N R 5 W S 36 B T.

A pinon, 6 ins. diam., bears S. 18° W., 23 lks. dist., mkd. T 18 N R 5 W S 35 B T.

Land: rolling.

Soil: gravel loam, end rate.

Timber: scrub cedar, pinon, juniper; undergrowth, scrub oak, catclaw, cactus.

N. 89° 04' E., on true line bet. secs. 25 and 36.

Over rolling land; through medium growth of scrub cedar and pinon and scattering undergrowth.

0.60 Short spur, slopes N.; over N. slope.

10.00 Change to N.W. slope; asc. 60 ft.

18.00 Spur, from SW., slopes N. 85° E.; over rolling S. slope.

31.00 Same spur, slopes S. 70° E.; desc. 52 ft. over NE. slope.

36.00 Enter upon open valley land, bears NW. and SE.

40.32 Set an iron post, 3 ft. long, 1 in. diam. 28 ins. in the ground, for ¼ sec. cor. with brass cap mkd.

S 25
¼ S 36

1934

from which

A scrub cedar, 14 ins. diam., bears N. 76½° E., 2.63 chs. dist., mkd. ¼ S 25 B T.

A pinon, 10 ins. diam., bears S 77½° E., 1.42 chs. dist., mkd. ¼ S 36 B T.

chains	
42.00	Enter timber, bears NE. and SW.
45.00	Leave same, bears NW. and SE.
52.20	Road, bears NW. to Seligman and SE. Prescott.
58.20	Wash, 20 lks. wide, 4 ft. deep, course SE.
59.80	Wash, 40 lks. wide, 6 ft. deep, course SE.; asc. 30 ft.
66.20	Spur, slopes S.; desc. 25 ft. over SE. slope.
71.00	Change to S. slope.
75.00	Change to SW. slope; asc. 26 ft.
80.64	The cor. of secs. 25 and 36, only, on the E. bdy. of the Tp.; an iron post, 3 ins. diam., 9 ins. above ground, firmly set and mkd. and witnessed, as described in the official record.
	Land: rolling and valley. Soil: gravel loam, 2nd rate. Timber: scrub cedar, pinon, juniper; undergrowth, scrub oak.

	From the cor. of sects. 25, 26, 35 and 36, N. 3° 34' E., on true line bet. sects. 25 and 26. Over rolling land; through scattering scrub cedar, pinon and undergrowth. Desc. 17 ft. over N. slope.
3.00	Wood road, bears E. and W.
5.30	Wash, 20 lks. wide, 1 ft. deep, course N. 65° E.; asc. 60 ft. over SE. slope.
16.00	Spur, slopes E.; desc. 55 ft. over NE. slope.
22.20	Wash, 15 lks. wide, 2 ft. deep, course E.; asc. 57 ft. over SW. slope.
28.30	Spur, slopes SE.; desc. 72 ft. over NE. slope.
30.50	U.S.G.S. bench-mark bears East, 6.14 chs. dist. an iron post, 3 ins. diam., mkd. 4881 above sea-level.
31.90	Enter wash, course SE.
33.20	Leave same.
36.44	Road, bears NW. to Seligman and SE. to Prescott. Asc. 20 ft. over S. slope.
39.50	End of spur, from NW.; over E. slope.
43.37	The $\frac{1}{4}$ sec. cor. which is a stone, 16 x 12 x 6 ins. unmarked, in a mound of stone. In the center of the mound, with the old stone alongside, Set an iron post, 3 ft. long, 1 in. diam., 26 ins. in the ground, for $\frac{1}{4}$ sec. cor., with brass cap mkd.

Resurvey of the Subdivisions of T. 18 N., R. 5 W.

chains

$\frac{1}{2}$
 S 26 | S 25
 1934

from which

A scrub cedar, 8 ins. diam., bears S. $14\frac{1}{2}^{\circ}$ E., 66 lks.
dist., mkd. $\frac{1}{2}$ S 25 B T.

A scrub cedar, 6 ins. diam., bears S. $7\frac{1}{2}^{\circ}$ W., 70 lks.
dist., mkd. $\frac{1}{2}$ S 26 B T.

Thence

N. $0^{\circ}43'$ W., on true line bet. secs. 25 and 26.

Over E. slope; asc. 13 ft.

6.40 Small wash, course S. 15° E.; asc. 138 ft. over SW. slope.

9.00 Small wash, course SW.

20.30 Over top of flat spur, slopes E.

25.00 Leave same; 47 ft. over NE. slope.

35.50 Center of open swale, 5 chs. wide, drains E.; asc. 35 ft.
over S. slope.

40.93 The cor. of secs. 23, 24, 25 and 26, a lava stone,
18 x 16 x 10 ins., lying on top of small mound of stone,
mkd. with 2 grooves on S. and 1 groove on E. sides.

In the mound, with the marked stone alongside,

Set an iron post, 3 ft. long, 2 ins. diam., 24 ins. in
the ground, for cor. of secs. 23, 24, 25 and 26, with
brass cap mkd.

T 18 N R 5 W

S 23	S 24
S 26	S 25

1934

from which

A scrub cedar, 16 ins. diam., bears N. $44\frac{1}{2}^{\circ}$ E., 1.30 chs.
dist., mkd. T 18 N R 5 W S 24 B T.

A scrub cedar, 14 ins. diam., bears S. 51° E., 81 lks.
dist., mkd. T 18 N R 5 W S 25 B T.

A scrub cedar, 10 ins. diam., bears S. $57\frac{1}{4}^{\circ}$ W., 1.75 chs.
dist., mkd. T 18 N R 5 W S 26 B T.

A scrub cedar, 12 ins. diam., bears N. 30° W., 96 lks.
dist., mkd. T 18 N R 5 W S 23 B T.

Land: rolling.

Soil: gravel and adobe, 2nd rate.

Timber: scrub cedar, pinon, juniper; undergrowth, scrub oak.

S. $87^{\circ}58'$ E., on true line, bet. secs. 24 and 25.

Over rolling land; through medium growth or scrub cedar,
pinon and juniper and scattering undergrowth.

chains Desc. 44 ft. over SE. slope.
 10.00 Center of open swale, 5 chs. wide, drains NE.; asc. 30 ft. over NW. slope.
 19.10 Spur, slopes NE.; desc. 15 ft. over SE. slope.
 21.60 Head of drain, course NE.; asc. 12 ft.
 25.40 Spur, slopes NE.; desc. 15 ft.
 28.90 Drain, near head, course N. 20°E.; asc. 25 ft.
 36.10 Low spur, slopes NE.; desc. 17 ft.
 38.52 Set an iron post, 3 ft. long, 1 in. diam., 30 ins. in the ground, for $\frac{1}{4}$ sec. cor. with brass cap mkd.

$\frac{1}{4}$ S 24
 $\frac{1}{4}$ S 25

1934

from which

A scrub cedar, 5 ins. diam., bears S.59°W., 18 lks. dist., mkd. $\frac{1}{4}$ S 25 B T.

A scrub cedar, 12 ins. diam., bears N.6°W., 1.53 chs. dist., mkd. $\frac{1}{4}$ S 24 B T (marked high).

Over rolling N. slope.

76.10 Small drain, course N.
 77.04 The cor. of secs. 24 and 25, only, on the E. bdy. of the Tp.; an iron post, 2 ins. diam., 14 ins. above ground, firmly set; and mkd. and witnessed as described in the official record.
 The SW. bearing tree mkd. in 1920 is dead. As the 1872 SW. tree is healthy I add no witness.

Land: gently rolling.
 Soil: gravel adobe, 2nd rate.
 Timber: scrub cedar, pinon, juniper; undergrowth scrub oak.

 From the cor. of secs. 23, 24, 24 and 26,
 N.4°52'W., on true line bet. secs. 23 and 24.

Over top of spur, slopes E.; through medium growth of scrub cedar and pinon and scattering undergrowth.

8.80 Leave spur; desc. 40 ft. over NW. slope.
 13.80 Wash, 5 lks. wide, course N.70°E.; asc. 50 ft. over gentle S. slope.
 26.00 Spur, slopes E.; desc. 44 ft. over N. slope.
 37.50 Drain, course E.
 39.80 Set an iron post, 3 ft. long, 1 in. diam., 20 ins. in the ground, and in a mound of stone to top, for $\frac{1}{4}$ sec. cor., with brass cap mkd.

chains

$\frac{1}{2}$
 S 23 | S 24
 1934

from which

A scrub cedar, 8 ins. diam., bears E., 84 lks. dist., mkd. $\frac{1}{4}$ S 24 B T.

A scrub cedar, 5 ins. diam., bears S.24°W., 72 lks. dist., mkd. $\frac{1}{4}$ S 23 B T.

Desc. 15 ft. over NE. slope.

41.00 Drain, course SE.; asc. 15 ft.

50.00 Spur, slopes E.; desc. 29 ft. over gradual N. slope.

59.10 Old wood road, bears E. and W.; asc. 54 ft. over SE. slope.

66.30 Over flat top of spur, slopes NE.

70.60 Leave same; desc. 166 ft. over NW. slope.

79.60 The cor. of secs. 13, 14, 23 and 24, a sandstone 12' x 10' x 6 ins., set in a mound of stone, mkd. with 3 grooves on S. and one groove on E. faces.

In place of the stone, with stone alongside,

Set an iron post, 3 ft. long, 2 ins. diam., 26 ins. in the ground, for cor. of secs. 13, 14, 23 and 24, with brass cap mkd.

T 18 N R 5 W
 S 14 | S 13
 S 23 | S 24

1934

from which

Original bearing trees:

A scrub cedar, 12 ins. diam., bears S.62°E., 33 lks. dist., marks partly legible.

A scrub cedar, 10 ins. diam., bears S.59 $\frac{1}{2}$ °W., 37 lks. dist., marks partly legible.

And new bearing trees:

A scrub cedar, 10 ins. diam., bears N.64 $\frac{1}{2}$ °E., 71 lks. dist., mkd. T 18 N R 5 W S 13 B T.

A pinon, 8 ins. diam., bears N.68°W., 83 lks. dist., mkd. T 18 N R 5 W S 14 B T.

Land: rolling.

Soil: adobe and gravel, 3rd rate.

Timber: scrub cedar, pinon; undergrowth, scrub oak.

S. 88°47'E., on true line bet. secs. 13 and 24.

Over rolling land; through medium growth of scrub cedar and pinon and undergrowth.

Asc. 51 ft. over NW. slope.

chains	
6.70	Spur, slopes N.; desc. 41 ft. over NE. slope.
10.50	Ravine, course N.25°W.; asc. 90 ft. over W. slope.
13.70	Old wood road, bears SE. and NW.
14.30	Spur, slopes NE.; desc. 65 ft. over SE. slope.
18.10	Ravine, course NE.; asc. 99 ft. over NW. slope.
28.70	Spur, slopes NNE.; desc. 57 ft. over rolling E. slope.
36.90	Change to NW. slope; asc. 33 ft.
41.03	Set an iron post, 3 ft. long, 1 in. diam., 28 ins. in the ground, for $\frac{1}{4}$ sec. cor. with brass cap mkd.
	$\begin{array}{r} S 13 \\ \frac{1}{4} S 24 \\ 1934 \end{array}$
	from which
	A pinon, 6 ins. diam., bears N.77°E., 49 lks. dist., mkd. $\frac{1}{4}$ S 13 B T.
	A pinon, 10 ins. diam., bears S.14°W., 40 lks. dist., mkd. $\frac{1}{4}$ S 24 B T.
	Asc. 35 ft. over NW. slope.
44.40	Spur, slopes N.; over rolling N. slope.
67.00	Change to E. slope; desc. 24 ft.
72.00	Drain, course SE.; over S. slope.
82.05	The cor. of secs. 13 and 24, only, on the E. bdy. of the Tp.; an iron post, 2 ins. diam., 12 ins. above ground, firmly set, and marked, and witnessed as described in the official record.
	Land: rolling.
	Soil: adobe, gravel, 2nd and 3rd rates.
	Timber: scrub cedar, pinon, juniper; undergrowth, scrub oak, catclaw, cactus.

	From the cor. of secs. 13, 14, 23 and 24,
	N.2°14'W., on true line bet. secs. 13 and 14.
	Over rolling land; through scattering scrub cedar, pinon and undergrowth.
	Desc. 73 ft. over NW. slope.
11.50	S. bank of Walnut Creek, 4 ft. high, bears NE. and SW.
13.60	Walnut Creek, 8 lks. wide, 6 ins. deep, course NE.
13.80	N. bank of same, 8 ft. high, bears NE. and SW.; asc. 23 ft.
15.60	Over nearly level land, parallels creek.
26.30	Fence, bears NE. and SW.; desc. 23 ft. over NE. slope.
35.30	Wash, 5 lks. wide, course NE.; asc. 18 ft. over SE. slope.

chains
41.25

Set an iron post, 3 ft. long, 1 in. diam., 20 ins. in the ground, and in a mound of stone to top, for $\frac{1}{4}$ sec. cor., with brass cap mkd.

	$\frac{1}{4}$	
S 14		S 13
	1934	

from which

A scrub cedar, 5 ins. diam., bears N.51 $\frac{1}{2}$ °E., 24 lks. dist., mkd. $\frac{1}{4}$ S 13 B T.

A scrub cedar 10 ins. diam., bears S.71°W., 65 lks. dist., mkd. $\frac{1}{4}$ S 14 B T.

Asc. 64 ft. over SE. slope.

44.70 Change to N.E. slope; desc. 59 ft.

48.10 Ravine, course SE.; asc. 130 ft. over SW. slope.

58.50 Top of slope; over level land.

82.50 The cor. of secs. 11, 12, 13 and 14, a sandstone 16 x 10 x 8 ins. above ground, set in a mound of stone, mkd. with 4 notches on S. and 1 notch on E. faces.

In place of the stone, with stone alongside.

Set an iron post, 3 ft. long, 2 ins. diam., 18 ins. in the ground, and in a mound of stone to top, for cor. of secs. 11, 12, 13 and 14, with brass cap mkd.

T 18 N		R 5 W
S 11		S 12
S 14		S 13
	1934	

from which

Original bearing trees:

A scrub cedar limb, 14 ins. diam., bears N.83°W., 20 lks. dist., marks partly legible.

A scrub cedar limb, 6 ins. diam., bears N.88°E. 12 lks. dist. mkd. TXVIII.

And new bearing trees:

A pinon, 6 ins. diam., bears N.61 $\frac{1}{2}$ °E., 11 lks. dist., mkd. T 18 N R 5 W S 12 B T.

A scrub cedar, 10 ins. diam., bears S.11°E., 74 lks. dist., mkd. T 18 N R 5 W S 13 B T.

A scrub cedar, 14 ins. diam., bears S.4 $\frac{1}{2}$ °W., 82 lks. dist., mkd. T 18 N R 5 W S 14 B T.

Land: rolling.

Soil: adobe, loam and gravel, 2nd and 3rd rates.

Timber: Scrub cedar, pinon, juniper, walnut; undergrowth, scrub oak, catclaw, cactus.

Resurvey of the Subdivisions of T. 18 N., R. 5 W.

chains	S.87°03'E., on true line bet. secs. 12 and 13.
	Over flat; through medium growth of scrub cedar, pinon and juniper and scattering undergrowth.
2.20	Leave flat; desc. 76 ft., to 16.80 chs.
3.80	Enter small ravine, from SW., course E.
6.60	Leave ravine, course NE.
16.80	Same ravine, course SE.; asc. 54 ft. over SW. slope.
24.80	Spur, slopes SE.; desc. 12 ft.
26.90	Drain, course S.; asc. 28 ft. over SW. slope.
29.80	Over flat top of spur, slopes SE.
42.34	Set an iron post, 3 ft. long, 1 in. diam., 16 ins. in the ground, and in a mound of stone to top, for $\frac{1}{4}$ sec. cor. with brass cap mkd.
	$\frac{1}{4} \begin{array}{l} S 12 \\ S 13 \end{array}$ 1934
	from which
	A scrub cedar, 8 ins. diam., bears N. 56°E., 60 lks. dist.. mkd. $\frac{1}{4}$ S 12 B T.
	A juniper, 6 ins. diam., bears S. 20°E., 40 lks. dist. mkd. $\frac{1}{4}$ S 13 B T.
44.00	Leave spur; desc. 94 ft.
54.20	Ravine, course SE.; over S. slope.
67.80	Short ravine, course SSW.
69.80	Spur, slopes S., desc. 43 ft. over E. slope.
76.30	Short drain, course SE.; asc. 20 ft.
77.50	Short spur, slopes S.; desc. 70 ft. over SE. slope.
82.80	Drain, course S., soon SE.; asc. 54 ft. over W. slope.
84.68	The cor. of secs. 12 and 13, only, on the E. bdy. of the Tp.; an iron post, 2 ins. diam., 6 ins. above a mound of stone, firmly set, and witnessed as described in the official record, with original notched stone alongside.
	Land: rolling and broken. Soil: adobe and gravel, 3rd rate. Timber: scrub cedar, pinon, juniper; undergrowth, scrub oak, catclaw, cactus.

	From the cor. of secs. 11, 12, 13 and 14.
	N. 2°00'W., on true line bet. secs. 11 and 12.
	Over flat; through medium growth of scrub cedar, pinon and juniper and scattering undergrowth.
5.50	Leave flat; desc. 105 ft. over NE. slope.
13.40	Wash, 20 lks. wide, course NE.; over gently rolling land.

Resurvey of the Subdivisions of T. 18 N., R. 5 W.

17

BOOK 4049

chains
38.60

Set an iron post, 3 ft. long, 1 in. diam., 28 ins. in the ground, for witness $\frac{1}{4}$ sec. cor., with brass cap mkd.

W $\frac{1}{4}$	C
S 11	S 12
1934	

from which

A scrub cedar, 6 ins. diam.; bears S. 37° E., 28 lks. dist., mkd. WC $\frac{1}{4}$ S 12 B T.

A scrub cedar, 5 ins. diam., bears S. 55° W., 50 lks. dist., mkd. WC $\frac{1}{4}$ S 11 B T.

40.20 Center of sandy wash, 1.50 chs. wide, 2 ft. deep, course SE.

40.60 True point for $\frac{1}{4}$ sec. cor. falls in wash, an unsuitable place for a permanent corner.

53.60 Leave flat, bears NE. and SW.; asc. 154 ft. over SE. slope.

65.40 Drain, course SE.

79.60 Spur, slopes SE.; desc. 11 ft. over NE. slope.

80.80 Wire fence, bears E. and W.

81.20 The cor. of secs. 1, 2, 11 and 12, a sandstone, 18 x 8 x 8 ins., mkd. with 5 grooves on S. and 1 groove on E. faces, set in a mound of stone.

In place of the marked stone, with the stone alongside,

Set an iron post 3 ft. long, 2 ins. diam., 15 ins. in the ground, and in a mound of stone to top, for cor. of secs. 1, 2, 11 and 12, with brass cap mkd.

T 18 N	R 5 W
S 2	S 1
S 11	S 12
1934	

from which

An original bearing tree;

A scrub cedar, 6 ins. diam., bears N. 62 $\frac{1}{2}$ ° W., 42 lks. dist., mkd. T 18 N R 5 W.

Other old bearing trees completely gone.

And new bearing trees:

A scrub cedar, 6 ins. diam., bears N. 79- $\frac{3}{4}$ ° E., 28 lks. dist., mkd. T 18 N R 5 W S 1 B T.

A pinon, 6 ins. diam., bears S. 36° E., 36 lks. dist. mkd. T 18 N R 5 W S 12 B T.

A pinon 5 ins. diam., bears S. 87- $\frac{3}{4}$ ° W., 102 lks. dist., mkd. T 18 N R 5 W S 11 B T.

Land: rolling and flat.

Soil: adobe, sand, 2nd rate.

Timber: scrub cedar, pinon, juniper; undergrowth, scrub oak, catclaw.

Resurvey of the Subdivisions of T. 18 N., R. 5 W.

chains

- S.86°00'E., on true line bet. secs. 1 and 12.
Over rolling land; through scattering scrub cedar, pinon and undergrowth.
Desc. 97 ft. over NE. slope.
- 9.50 Over valley, bears NW. and SE.
- 19.50 Leave same, drains S.; asc. 77 ft. over W. slope.
- 27.00 Short spur, slopes N.; desc. 24 ft.
- 29.70 Drain, course N.
- 35.40 Short spur, slopes NE.
- 37.40 Drain, course NE.; asc. 15 ft.
- 41.40 Over top of flat spur, slopes NE.
- 42.70 Fence, bears N.80°E. and S.80°W.
- 43.72 Set an iron post, 3 ft. long, 1 in. diam., 15 ins. in the ground, and in a mound of stone to top, for $\frac{1}{4}$ sec. cor., with brass cap mkd.
- S 1
 $\frac{1}{4}$ S 12
1934
- from which
- A pinon, 12 ins. diam., bears N.88 $\frac{1}{2}$ °E., 84 lks. dist., mkd. $\frac{1}{4}$ S 1 B T.
- A pinon, 4 ins. diam., bears S 55°E., 25 lks. dist., mkd. $\frac{1}{4}$ S 12 B T.
- 44.30 Leave spur; desc. 118 ft. over NE. slope.
- 62.00 Enter open valley, bears N. and S.
- 87.44 The cor. of secs. 1 and 12, only, on the E. bdy. of the Tp.; an iron post, 2 ins. diam., 10 ins. above ground, firmly set, and marked and witnessed as described in the official record.
- Land: rolling and valley.
Soil: adobe and sandy loam. 2nd rate.
Timber: scrub cedar, pinon, juniper; undergrowth, scrub oak.
-
- From the cor. of secs. 1, 2, 11 and 12,
N.2°24'E., on true line bet. secs. 1 and 2.
Over rolling land; through scattering scrub cedar and pinon and moderate undergrowth.
Desc. 12 ft. over NE. slope.
- 0.90 Short drain, course E.; asc. 11 ft.
- 5.00 Low spur, slopes E.; desc. 67 ft. over NE. slope.

Resurvey of the Subdivisions of T. 18 N., R 5 W.

BOOK 4049

- chains
17.70 Wash, 5 lks. wide, course SE.; asc. 29 ft. over SW.slope.
24.70 Spur, slopes SE.; over E. slope.
36.10 Drain, course SE.
37.08 (Mid-point) Set an iron post, 3 ft. long, 1 in. diam. 24 ins. in the ground, and in a mound of stone, for $\frac{1}{4}$ sec. cor., with brass cap mkd.
- $\frac{1}{4}$
 S 2 | S 1
 1934
- from which
- A pinion, 8 ins. diam., bears S. 39-3/4°E., 88 lks. dist., mkd. $\frac{1}{4}$ S 1 B T.
- A pinion, 10 ins. diam., bears S. 41 lks. dist., mkd. $\frac{1}{4}$ S 2 B T.
- Asc. 37 ft. over gradual SE. slope.
- 51.50 Change to NW. slope; desc. 130 ft.
63.60 Draw, course NE.; asc. 54 ft. over SE. slope.
71.60 Spur, slopes N.75°E.; desc. 10 ft.
74.16 The cor. of secs. 1 and 2, only, on the N. bdy. of the Tp.; an iron post, 3 ins. diam., 4 ins. above a small mound of stone, and witnessed as described in the official record.
- Land: rolling.
Soil: adobe and gravel, 2nd rate.
Timber: scrub cedar, pinon, juniper; undergrowth, scrub oak.
-
- From the cor. of secs. 34 and 35, only, on the S. bdy. of the Tp., hereinbefore described.
- N.0°09'E., on true line bet. secs. 34 and 35.
- Over rolling land; through medium growth of scrub cedar, pinon, juniper and undergrowth.
- Desc. 73 ft. over NW. slope.
- 12.00 Drain, course NE.; desc. 38 ft. over N. slope.
20.60 Wash, 25 lks. wide, course NE.; asc. 70 ft. over SE.slope.
32.60 Spur, slopes SE.; desc. 36 ft. over NE. slope.
38.80 Small drain, course E.; asc. 25 ft.
40.90 Set an iron post 3 ft. long, 1 in. diam., 28 ins. in the ground, for $\frac{1}{4}$ sec. cor., with brass cap mkd.

$\frac{1}{4}$
 S 34 | S 35
 1934

from which

Resurvey of the Subdivisions of T. 18 N., R. 5 W.

chains

A scrub cedar, 10 ins. diam., bears N.67°E., 91 lks. dist., mkd. $\frac{1}{4}$ S 35 B T.

A scrub cedar, 12 ins. diam., bears S.46°W., 26 lks. dist., mkd. $\frac{1}{4}$ S 34 B T.

Asc. 13 ft. over SW. slope.

44.60 Spur, slopes E.; desc. 60 ft. over N. slope.

52.30 Drain, course E.

53.80 Drain, course SE.; asc. 74 ft. over S. slope.

60.10 Spur, slopes E.; desc. 11 ft.

62.70 Drain, course E.; desc. 51 ft. over NE. slope.

72.40 Wash, 5 lks. wide, course NE.

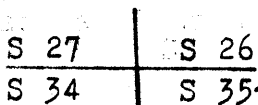
78.00 Wash, 20 lks. wide, course E.; asc. 43 ft. over S. slope.

81.80 The cor. of secs. 26, 27, 34 and 35, a stone, 10 x 10 x 10 ins., above ground, mkd. with 1 groove on S. and 2 grooves on E. faces, with a mound of stone NE.

In place of the stone, with stone alongside.

Set an iron post, 3 ft. long, 2 ins. diam., 20 ins. in the ground, and in a mound of stone to top, for cor. of secs. 26, 27, 34 and 35, with brass cap mkd.

T 18 N R 5 W



1934

from which

An original bearing tree:

A scrub cedar limb, 10 ins. diam., bears S.40°E., 24 lks. dist., marks weathered off.

And new bearing trees:

A pinon, 6 ins. diam., bears N.80 $\frac{1}{2}$ °E., 20 lks. dist., mkd. T 18 N R 5 W S 26 B T.

A scrub cedar, 12 ins. diam., bears S.35°E., 22 lks. dist., mkd. T 18 N R 5 W S 35 B T.

A pinon, 12 ins. diam., bears S.25°W., 82 lks. dist., mkd. T 18 N R 5 W S 34 B T.

A scrub cedar, 6 ins. diam., bears N.17 $\frac{1}{2}$ °W., 27 lks. dist., mkd. T 18 N R 5 W S 27 B T.

Land; rolling.

Soil: adobe and gravel, 2nd rate.

Timber: scrub cedar, pinon, juniper; undergrowth, scrub oak, quinine.

N.87°27'E., on true line bet. secs. 26 and 35.

Over rolling land; through heavy scrub cedar and pinon and scattering undergrowth.

12.00 Wash, 10 lks. wide, from NW., course irregularly E.

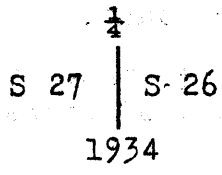
Resurvey of the Subdivisions of T. 18 N., R 5 W.

BOOK 4049

chains	
30.20	Same wash. from W., course SE.; asc. 50 ft. over SW. slope.
38.50	Spur, slopes SE.; over N. slope.
40.89	The $\frac{1}{4}$ sec. cor., which is a mound of stone, 3 ft. base, 2 ft. high. In the center of the mound, Set an iron post, 3 ft. long, 1 in. diam., 24 ins. in the ground, and in a mound of stone to top, for $\frac{1}{4}$ sec. cor., with brass cap mkd. $\begin{array}{r} \frac{1}{4} \text{ S } 26 \\ \hline \frac{1}{4} \text{ S } 35 \\ 1934 \end{array}$ from which An original bearing tree: A scrub cedar, 12 ins. diam., bears S. $67\frac{1}{2}^{\circ}$ E., 26 lks. dist., mkd. $\frac{1}{4}$ S 35 B T (new marks; probably old B T, though no marks found). And a new bearing tree: A pinon, 6 ins. diam., bears N. $70\frac{1}{2}^{\circ}$ E., 90 lks. dist. mkd. $\frac{1}{4}$ S 26 B T. Thence N. $89^{\circ}28'$ E., on true line bet. secs. 26 and 35. Over N. slope. 4.00 Spur, slopes N. 80° E.; over S. slope. 13.00 Spur, slopes S.; desc. 75 ft. over E. slope. 26.00 Wash, 50 lks. wide, course NE.; over gentle N. slope. 40.66 The cor. of secs. 25, 26, 35 and 36. Land rolling. Soil: adobe and gravel, 2nd rate. Timber: scrub cedar, pinon, juniper; undergrowth, scrub oak in large clumps. ----- From the cor. of secs. 26, 27, 34 and 35, N. $1^{\circ}12'$ E., on true line bet. secs. 26 and 27. Over rolling land; through medium growth of scrub cedar and pinon and undergrowth. Asc. 20 ft. over SE. slope. 3.50 Spur, slopes E.; desc. 35 ft. over N. slope. 9.10 Wash, 10 lks. wide, 2 ft. deep, course E.; asc. 43 ft. 16.50 Spur, slopes E.; over rolling E. slope. 20.80 Drain, course E. 23.10 Drain, course SE.

Resurvey of the Subdivisions of T. 18 N.; R. 5 W.

- chains 28.00 Small drain, course SE.
- 35.70 Head of drain, course E.
- 41.67 Set an iron post, 3 ft. long, 1 in diam., 28 ins. in the ground, for $\frac{1}{4}$ sec. cor., with brass cap mkd.



from which

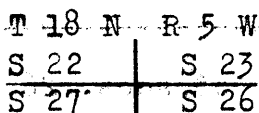
- A scrub cedar, 12 ins. diam., bears S.46°W., 18 lks. dist., mkd. $\frac{1}{4}$ S 27 B T.
- A scrub cedar, 10 ins. diam., bears N.57°W., 15 lks. dist., $\frac{1}{4}$ S 27 B T.

No suitable trees E.

- 43.80 Spur, slopes E.; desc. 22 ft. over NE. slope.
- 47.70 Drain, course E.; asc. 56 ft. over SE. slope.
- 54.50 Spur, slopes NE.; desc. 61 ft. over NE. slope.
- 63.30 Drain, course E.; asc. 33 ft. over SE. slope.
- 66.70 Spur, slopes E.; desc. 34 ft. over N. slope.
- 75.80 Road, bears SE., to Prescott and W. to Seligman.
- 78.90 Wire fence, bears E. and W.
- 81.00 Wash, 30 lks. wide, 1 ft. deep, course E.; asc. 11 ft.
- 83.34 The cor. of secs. 22, 23, 26 and 27, which is a lava stone, 16 x 10 x 8 ins., set in a mound of stone, mkd. with 2 dim grooves on each of S. and E. faces.

In place of the stone, with the stone alongside.

Set an iron post 3 ft. long, 2 ins. diam., 26 ins. in the ground, for cor. of secs. 22, 23, 26 and 27, with brass cap mkd.



1934

from which

- A scrub cedar, 14 ins. diam., bears N. 20° E., 99 lks. dist., mkd. T 18 N R 5 W S 23 B T.
- A scrub cedar, 16 ins. diam., bears S. 50 $\frac{1}{2}$ ° E., 27.57 chs. dist., mkd. T 18 N R 5 W S 26 B T.
- A scrub cedar limb, 4 ins. diam., bears S. 33 $\frac{1}{2}$ °W., 84 lks. dist., mkd. T 18 N R 5 W S 27 B T.
- A pinon, 4 ins. diam., bears N. 85° W., 1.07 chs. dist., mkd. B T.

Land: rolling.

Soil: adobe, cedar, pinon.

Timber: Scrub cedar, pinon; undergrowth, scrub oak.

Resurvey of the Subdivisions of T. 18 N., R. 5 W.

BOOK 4049

- chains
- N.87°37'E., on true line bet. secs. 23 and 26.
Over gentle S. slope; through medium growth of scrub cedar, pinon and undergrowth.
- 4.30 Drain, course SW.; asc. 52 ft. over SW. slope.
- 11.50 Spur, slopes S.; desc. 31 ft. over SE. slope.
- 17.40 Drain, course S.; asc. 33 ft. over SW. slope.
- 20.50 Road, bears N. and S.
- 22.00 Top of slope; over flat.
- 40.89 Set an iron post, 3 ft. long, 1 in. diam., 26 ins. in the ground, and in a mound of stone, for $\frac{1}{4}$ sec. cor., with brass cap mkd.

$$\begin{array}{c} \frac{1}{4} \text{ S } 23 \\ \frac{1}{4} \text{ S } 26 \\ 1934 \end{array}$$

from which

A scrub cedar limb, 6 ins. diam., bears S.44 $\frac{1}{2}$ °E., 1.37 chs. dist., mkd. $\frac{1}{4}$ S 26 B T.

A scrub cedar, 8 ins. diam., bears N. 44°W., 33 lks. dist., mkd. $\frac{1}{4}$ S 23 B T.

Cor. stands 30 lks. N. of E.-W. fence.

- 63.00 Wire fence, bears NE. and SW.; over gentle SE. slope.
- 81.77 The cor. of secs. 23, 24, 25 and 26.

Land: rolling and gentle rolling.
Soil: adobe and gravel, 2nd rate.
Timber: scrub cedar, pinon, juniper; undergrowth, scrub oak.

From the cor. of secs. 22, 23, 26 and 27.

N.3°47'W., on true line bet. secs. 22 and 23.

Asc. 84 ft. over S. slope; through medium growth of scrub cedar, pinon and undergrowth.

- 8.50 Top of slope; over flat.
- 15.80 Road, bears E. and W.
- 27.40 Shallow wash, 4 lks. wide, course NE.
- 40.29 The $\frac{1}{4}$ sec. cor., which is a stone 8 x 8 x 8 ins., dimly mkd. $\frac{1}{4}$, in a mound of stone.
In place of the stone, with stone alongside,
Set an iron post, 3 ft. long, 1 in. diam., 28 ins. in the ground, for $\frac{1}{4}$ sec. cor., with brass cap mkd.

$$\begin{array}{c} \frac{1}{4} \\ \text{S } 22 \text{ | } \text{S } 23 \\ 1934 \end{array}$$

from which

Resurvey of Subdivisions of T. 18 N., R. 5 W.

chains

Original bearing trees:

A juniper, 10 ins. diam., bears N.32 $\frac{1}{2}$ °W., 33 lks. dist. weathered marks.

A juniper, 8 ins. diam., bears S.37 $\frac{1}{4}$ °E., 102 lks. dist. weathered marks.

And new bearing trees:

A pinon, 5 ins. diam., bears S.6 $\frac{1}{2}$ °E., 1.52 chs. dist., mkd. $\frac{1}{4}$ S 23 B T.

A pinon, 5 ins. diam., bears N.64 $\frac{1}{2}$ °W., 41 lks. dist. mkd. $\frac{1}{4}$ S 22 B T.

Thence,

N.4°54'W., on true line bet. secs. 22 and 23.

- 2.60 Wash, 15 lks. wide, course S.60°E.
 18.10 Leave flat; desc. 103 ft. over NW. slope.
 23.70 Ravine, course N.70°E.; asc. 13 ft.
 25.80 Short spur, slopes S.70°E., desc. 33 ft.
 40.10 Wire fence, bears S. and NE.
 40.60 The cor. of secs. 14, 15, 22 and 23, which is a stone, 16 x 12 x 10 ins., above ground, with 3 dim grooves on S. face, set in a mound of stone.

In place of the stone, with stone alongside,

Set an iron post, 3 ft. long, 2 ins. diam., 18 ins. in the ground, and in a mound of stone to top, for cor. of secs. 14, 15, 22 and 23, with brass cap mkd.

T 18 N	R 5 W	
S 15	S 14	
S 22	S 23	

1934

from which

Original bearing trees:

A scrub cedar, 6 ins. diam., bears S.40 $\frac{1}{4}$ °W., 42 lks. dist., marks partly grown over.

A pinon, 22 ins. diam., bears N:80°W., 33 lks. dist., marks partly grown over.

And new bearing trees:

A pinon, 8 ins. diam., bears N.14 $\frac{1}{2}$ °E., 44 lks. dist., mkd. T 18 N R 5 W S 14 B T.

A pinon, 5 ins. diam., bears S.75 $\frac{1}{2}$ °E., 23 lks. dist., mkd. T 18 N R 5 W S 23 B T.

Land: rolling and flat.

Soil: adobe, gravel, 2nd rate.

Timber: scrub cedar, pinon, juniper; undergrowth, scrub oak.

Resurvey of Subdivisions of T. 18 N., R. 5 W.

BOOK 4049

chains	N.88°30'E., on true line bet. secs. 14 and 23. Over N. slope; through medium growth of scrub cedar, pinon and undergrowth.
0.70	Fence, bears NE. and SW.
1.20	Over flat top of spur, slopes NE.
16.50	Leave same; desc. 85 ft. over SE. slope.
23.70	Wash, 5 lks. wide, course NE.; over gentle N. slope.
37.20	Wood road, bears SE. and NW.
40.20	The true point for $\frac{1}{4}$ sec. cor., determined from original bearing tree. At the true point for cor. Set an iron post, 3 ft. long, 1 in. diam., 30 ins. in the ground, for $\frac{1}{4}$ sec. cor., with brass cap mkd., $\frac{1}{4} \begin{array}{r} S 14 \\ S 23 \\ 1934 \end{array}$ from which An original bearing tree: A scrub cedar, 8 ins. diam., bears S.38°W., 52 lks. dist., mkd. $\frac{1}{4}$ S. And new bearing trees: A scrub cedar, 16 ins. diam., bears N.20-3/4°E., 1.53 chs. dist., mkd. $\frac{1}{4}$ S 14 B T. A scrub cedar, 4 ins. diam., bears S.9°E., 12 lks. dist., mkd. B T. Thence, N.88°50'E., on true line bet. secs. 14 and 23.
7.00	S. bank of Walnut Creek, 10 ft. high, bears S.80°E.
9.70	Walnut Creek, 5 lks. wide, course SE.
11.70	Same, course NE.
16.10	Same, course SE.
21.00	Same, course N.
21.30	Fence, bears N. and S.
23.80	Bend in creek, from NW., course NE.
30.80	S. bank of creek, 4 ft. high, bears NE and SW.
32.00	Leave bottom land; asc. 35 ft. over NW. slope.
40.78	The cor. of secs. 13, 14, 23 and 24.

chains

Land; rolling.
Soil: adobe, loam, 2nd rate.
Timber: scrub cedar, pinon, walnut, willow; undergrowth.
scrub oak, willow.

From the cor. of secs. 14, 15, 22 and 23,

N.0°31'W., on true line bet. secs. 14 and 15,

Desc. 34 ft. over NW. slope; through scattering scrub cedar, pinon and undergrowth.

- 4.60 Wood road, bears E. and W.
4.90 S. bank of Walnut Creek, 12 ft. high, bears NE. and W.
5.90 Creek, 40 lks. wide, shallow, course NE.
7.60 N. bank of same, bears NE. and SW.
20.50 Corner of fences to W. and N.
22.00 Walnut Creek, 30 lks. wide, shallow, course NNW.
25.50 Fence, bears E. and W.
30.20 Walnut Creek, course NE.
34.60 N. bank of same, 15 ft. high, bears NE. and SW.; through field.
38.60 Fence, bears NE. and SW.; leave field.
40.77 Set an iron post, 3 ft. long, 1 in. diam., 26 ins. in the ground, for $\frac{1}{4}$ sec. cor., with brass cap mkd.

$\frac{1}{4}$
S 15 | S 14
1934

from which

A pinon, 10 ins. diam., bears N.81 $\frac{1}{2}$ °E., 20 lks. dist., mkd. $\frac{1}{4}$ S 14 B T.

A scrub cedar, 5 ins. diam., bears S.34 $\frac{1}{2}$ °W., 20 lks. dist., mkd. $\frac{1}{4}$ S 15 B T.

- 40.90 Old road, bears E. and NW.; asc. 128 ft. over SW. slope.
47.00 Spur, slopes SE.; desc. 52 ft. over NE. slope.
55.50 Gully, from SW., course SE.; asc. 23 ft.
58.00 Spur, slopes SE.
63.50 Drain, course SE.
69.50 Drain, course SE.; asc. 98 ft. over SW. slope.
81.54 The true point for cor. of secs. 10, 11, 14 and 15, determined from the original NE. bearing tree.
At point for cor.,
Set an iron post, 3 ft. long, 2 ins. diam., 10 ins. in the ground, and in a mound of stone to top, for cor. of secs. 10, 11, 14 and 15, with brass cap mkd.

Resurvey of Subdivisions of T. 18 N., R. 5 W.

BOOK 4049

chains

T 18 N	R 5 W
S 10	S 11
S 15	S 14

1934

from which

An original bearing tree:

A scrub cedar, 10 ins. diam., bears N.10°E., 30 lks. dist., marks partly grown over.

And new bearing trees:

A scrub cedar, 10 ins. diam., bears S. 16°E., 65 lks. dist., mkd. T 18 N R 5 W S 14 B T.

A scrub cedar, 8 ins. diam., bears S.39½°W., 1.41 chs. dist., mkd. T 18 N R 5 W S 15 B T.

A pinon, 4 ins. diam., bears N. 79°W., 1.21 chs. dist. mkd. B T.

Land: rolling.

Soil: adobe and gravel, 2 nd rate.

Timber: scrub cedar, pinon, walnut; undergrowth, scrub oak, willow.

N.88°05'E., on true line bet. secs. 11 and 14.

Over rolling land; through medium growth of scrub cedar, pinon and undergrowth.

Asc. slightly over SW. slope.

3.00 Spur, slopes SE.; desc. 88 ft. over E. slope.

19.00 Shallow wash, 5 lks. wide, course SE.; asc. 38 ft. over SW. slope.

25.00 Top of ascent; over gentle S. slope.

39.18 Set an iron post, 3 ft. long, 1 in. diam., 20 ins. in the ground, and in a mound of stone to top, for ¼ sec. cor., with brass cap mkd.

¼	S 11	
	S 14	

1934

from which

A scrub cedar limb, 6 ins. diam., bears S.½°W., 90 lks. dist., mkd. ¼ S 14 B T.

A scrub cedar, 8-ins. diam., bears N.30¼°W., 94 lks. dist., mkd. ¼ S 11 B T.

Over flat.

78.36 The cor. of secs. 11, 12, 13 and 14.

Land: rolling.

Soil: adobe, 2nd rate.

Timber: Scrub cedar, pinon, juniper; undergrowth, scrub oak.

Resurvey of Subdivisions of T. 18 N., R. 5 W.

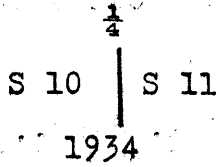
chains

From the cor. of Secs. 10, 11, 14 and 15.

N.2°11'W., on true line bet. secs. 10 and 11.

Over flat; through medium growth of scrub cedar, pinon, juniper and undergrowth.

40.74 Set an iron post, 3 ft. long, 1 in. diam., 16 ins. in the ground, for 1/4 sec. cor., with brass cap mkd.



from which

A scrub cedar, 10 ins. diam., bears S.77°E., 77 lks. dist., mkd. 1/4 S 11 B T.

A scrub cedar, 6 ins. diam., bears N.85 1/2°W., 61 lks. dist., mkd. 1/4 S 10 B T.

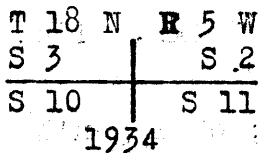
61.30 Leave flat; desc. 195 ft. over NW.slope. Leave timber.

77.70 Drain, course NE.; asc. 46 ft. over SE. slope.

81.48 The cor. of secs. 2, 3, 10 and 11, which is a stone, 16 x 16 x 10 ins., dimly grooved on S. and E., set in a mound of stone, on line of posts of old fence to N. and S.

In place of the stone, with the stone alongside.

Set an iron post, 3 ft. long, 2 ins. diam., 18 ins. in the ground, and in a mound of stone to top, for cor. of secs. 2, 3, 10 and 11, with brass cap mkd.



No suitable bearing trees available.

Land: flat and rolling.

Soil: adobe and gravel. 2nd and 3rd rates.

Timber: scrub cedar, pinon, juniper; undergrowth, scrub oak.

N.88°12'E., on true line bet. secs. 2 and 11.

Over rolling land; through scattering scrub cedar and pinon and medium undergrowth.

Desc. 37 ft. over SE. slope.

3.70 Drain, course NE.; asc. 35 ft. over NW. slope.

17.00 Change to NE. slope; desc. 104 ft.

27.40 Wash, 10 lks. wide, course SE.; asc. 17 ft.

30.50 Short spur, slopes S.; desc. 72 ft. over E. slope.

34.50 Ravine, wash, 40 lks. wide, course S.; asc. 95 ft. over SW. slope.

Resurvey of Subdivisions of T. 18 N., R. 5 W.

BOOK 4049

chains	
38.50	Spur, slopes S.; over S. slope.
39.31	Set an iron post, 3 ft. long, 1 in. diam., 8 ins. in the ground, with a stone mkd. X deposited at base, and in a mound of stone to top, for $\frac{1}{4}$ sec. cor., with brass cap mkd.
	$\frac{1}{4} \begin{array}{c} S 2 \\ S 11 \\ 1934 \end{array}$
	No suitable bearing trees available.
	Desc. 83 ft. over NE. slope.
43.00	Ravine, course SE.; asc. 95 ft. over SW. slope.
52.30	Spur, slopes S.; desc. 89 ft. over NE. slope.
60.80	Ravine, course S.; soon SE.; asc. 68 ft. over W. slope.
64.20	Short spur, slopes S.; desc. 19 ft. over SE. slope.
68.00	Drain, course SW.; asc. 57 ft. over NW. slope.
74.50	Wire fence, bears E. and W.
74.60	Spur, slopes SE.; over N. slope.
78.62	The cor. of secs. 1, 2, 11 and 12.
	Land: rolling. Soil: adobe, loam, rocky, 3rd rate. Timber: scrub cedar, pinon; undergrowth, scrub oak, yucca, cactus.

	From the cor. of secs. 2, 3, 10 and 11, N.1°00'W., on true line bet. secs. 2 and 3. Over rolling E. slope; through scattering scrub cedar and pinon and medium undergrowth.
4.90	Change to NNE. slope; desc. 73 ft.
9.55	Wire fence, bears N.70°W., and S. 70°E.
10.70	Wash, 40 lks. wide, course S.70°E.; asc. 53 ft. over SE. slope.
19.00	Over flat top of spur, slopes SE.
38.80	Proportional distance.
	Set an iron post 3 ft. long, 1 in. diam., 15 ins. in the ground, with a stone marked x deposited at base, and in a mound of stone to top, for $\frac{1}{4}$ sec. cor., with brass cap mkd.
	$S 3 \begin{array}{c} \frac{1}{4} \\ \\ S 2 \\ 1934 \end{array}$
	No suitable bearing trees available.

chains

Asc. 114 ft. over SE. slope.

48.70 Hill; bears NE. and SW.; desc. 147 ft. over NW. slope.

57.70 Wash, 5 lks. wide. course SE., asc. 194 ft. over S. slope.

77.01 The cor. of secs. 2 and 3, only, on the N. bdy. of the Tp., an iron post, 3 ins. diam., 6 in. above a small mound of stone, firmly set, and mkd. and witnessed as described in the official record.

Land: rolling and flat.
Soil: adobe, rocky, 3rd rate.
Timber: scrub cedar, pinon, juniper; undergrowth, scrub oak, quinine, catclaw.

From the cor. of secs. 33 and 34, only, on the S. bdy. of the Tp., hereinbefore described,

N.0°09'W., on true line bet. secs. 33 and 34.

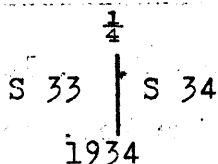
Over rolling land; through scattering scrub cedar and pinon and medium undergrowth.

0.30 Short spur. slopes E.; desc. 43 ft. over NE. slope.

8.30 Wash, 10 lks. wide, course SE.; asc. 336 ft. over SW. slope.

37.30 Change to NW. slope; desc. 15 ft.

41.82 Set an iron post, 3 ft. long, 1 in. diam., 22 ins. in the ground, and in a mound of stone to top, for $\frac{1}{4}$ sec. cor., with brass cap mkd.



from which

A scrub cedar, 7 ins. diam., bears S.63 $\frac{1}{2}$ °E., 62 lks. dist. mkd. $\frac{1}{4}$ S 34. B T.

A pinon, 5 ins. diam., bears S.86°W., 89 lks. dist. mkd. $\frac{1}{4}$ S 33 B T.

Desc. 360 ft. over NW. slope.

65.80 Drain, course NE.; asc. 26 ft. over SE. slope.

71.20 Change to E. slope.

76.30 Change to NE. slope; desc. 54 ft.

82.50 Rocky wash, 20 lks. wide, course SE.; asc. 20 ft.

83.64 The cor. of secs. 27, 28, 33 and 34, which is a rock 30 x 14 x 10 ins., mkd. with 1 groove on S. and 3 grooves on E. sides, lying on top of a mound of stone.

In the mound, with the marked stone alongside.

Set an iron post 3 ft. long, 2 ins. diam., 4 ins. in the ground, and in a mound of stone to top, for cor. of secs. 27, 28, 33 and 34, with brass cap mkd.

chains

T 18 N	R 5 W
S 28	S 27
S 33	S 34

1934

from which

An original bearing tree:

A pinon, 10 ins. diam., bears N. $56\frac{1}{2}^\circ$ E., 26 lks. dist. (old B T with marks grown over).

I remark this tree T 18 N R 5 W S 27 B T.

And new bearing trees:

A pinon, 10 ins. diam., bears E. 65 lks. dist., mkd. T 18 N R 5 W S 34 B T.

A pinon, 8 ins. diam., bears S. $86\frac{1}{2}^\circ$ W., 59 lks. dist., mkd. T 18 N R 5 W S 33 B T.

A pinon, 18 ins. diam., bears N. $12\frac{1}{2}^\circ$ W., 35 lks. dist. mkd. T 18 N R 5 W S 28 B T.

Land: rolling.

Soil: adobe, rocky, 3rd rate.

Timber, scrub cedar, pinon; undergrowth, scrub oak, manzanita, catclaw.

N. $89^\circ 25'$ E., on true line bet. secs. 27 and 34.

Over rolling land; through heavy scrub cedar and pinon and scattering undergrowth.

Desc. 30 ft. over gen. S. slope.

5.60 Drain, course SE., continue descent 25 ft.

18.80 Wash. 20 lks. wide, course SE.; asc. 55 ft. over SW. slope.

29.20 Spur. slopes S.; over swale.; drains SE.

41.07 The $\frac{1}{4}$ sec. cor., which is a stone 12 x 8 x 6 ins., mkd. $\frac{1}{4}$, set in a mound of stone.

In place of the stone, with the stone alongside.

Set an iron post, 3 ft. long, 1 in. diam., 24 ins. in the ground, and in a mound of stone to top, for $\frac{1}{4}$ sec. cor., with brass cap mkd.

S 27

$\frac{1}{4}$ S 34

1934

from which

An original bearing tree:

A scrub cedar, 18 ins. diam., bears N. 56° E., 30 lks. dist., mkd. $\frac{1}{4}$ S.

I remark this tree $\frac{1}{4}$ S 27 B T.

A new bearing tree:

A scrub cedar, 14 ins. diam., bears S. 6° W., 102 lks. dist., mkd. $\frac{1}{4}$ S 34 B T.

chains

Thence,

N.89°31'E., on true line bet. secs. 27 and 34.

- 0.50 Low spur, slopes SE.; desc. 68 ft. over NE. slope.
 10.20 Wash, 15 lks. wide, course SE.; asc. 23 ft. over SW. slope.
 14.80 Short spur, slopes S.; desc. 51 ft. over SE. slope.
 22.30 Change to SW. slope; asc. 10 ft.
 24.70 short spur, slopes S.; desc. 35 ft. over SE. slope.
 28.60 Wash, 15 lks. wide, course N.70°E.
 34.50 Same wash, 20 lks. wide, course SE.
 34.70 Wire fence, bears N. and S.; asc. 35 ft. over SW. slope.
 39.70 Short spur, slopes S.; desc. 10 ft.
 40.69 The cor. of secs. 26, 27, 34 and 35.

Land: rolling.

Soil: adobe, gravel, 2nd rate.

Timber: scrub cedar, pinon, juniper; undergrowth, scrub oak.

From the cor. of secs. 27, 28, 33 and 34,

N.0°16'W., on true line bet. secs. 27 and 28.

Over rolling land; through medium growth of scrub cedar, pinon and undergrowth.

Asc. 28 ft. over SW. slope.

- 5.20 Spur, slopes SE., desc. 46 ft. over NE. slope.
 13.80 Wash, 10 lks. wide, course SE.; asc. 16 ft.
 22.50 Low ridge, bears E. and W.; desc. 50 ft. over N. slope.
 32.70 Road, bears N. 60°E. and W.
 38.40 Small wash, course E.; asc. slightly.
 40.20 Dim old road, bears N.70°E. and S.70°W.
 40.42 The $\frac{1}{4}$ sec. cor., which is an unmarked stone 12 x 8 x 8 ins. in a mound of stone.

In place of the stone, with the stone alongside,

Set an iron post, 3 ft. long, 1 in. diam., 26 ins. in the ground, for $\frac{1}{4}$ sec. cor., with brass cap mkd.

$\frac{1}{4}$
 S. 28 | S. 27
 1934

from which

Resurvey of Subdivisions of T. 18 N., R. 5 W.

BOOK 4049

chains

A scrub cedar, 18 ins. diam., bears S. $74\frac{1}{2}^{\circ}$ E., 1.73 chs. dist., mkd. $\frac{1}{4}$ S 27 B T.

A scrub cedar, 14 ins. diam., bears S. 5° W., 1.13 chs. dist., mkd. $\frac{1}{4}$ S 28 B T.

Thence,

N. $3^{\circ}13'$ W., on true line bet. secs. 27 and 28.

Asc. 120 ft. over S. slope.

16.20 Spur. slopes SE.; desc. 30 ft. over NE. slope.

21.50 Ravine, course SE.; asc. 170 ft. over SE. slope.

40.42 The cor. of secs. 21, 22, 27 and 28, which is a stone, 8 x 8 x 6 ins., mkd. with 3 grooves on S. and 2 grooves on E. faces, with a small mound of stone N. of cor.

In place of the stone, with the stone alongside,

Set an iron post, 3 ft. long, 2 ins. diam., 12 ins. in the ground, and in a mound of stone to top, for cor. of secs. 21, 22, 27 and 28, with brass cap mkd.

T 18 N	R 5 W
S 21	S 22
S 28	S 27

1934

from which

An original bearing tree:

A scrub cedar, 12 ins. diam., bears S. $72\frac{1}{2}^{\circ}$ E., 48 lks. dist., marks partly legible.

New bearing trees:

A scrub cedar, 15 ins. diam., bears N. 9° E., 90 lks. dist., mkd. T 18 N R 5 W S 22 B T.

A scrub cedar, 14 ins. diam., bears S. 60° W., 89 lks. dist., mkd. T 18 N R 5 W S 28 B T.

A juniper, 16 ins. diam., bears N. 36° W., 84 lks. dist. mkd. T 18 N R 5 W S 21 B T.

Land: rolling.

Soil: adobe gravel, 3rd rate.

Timber: scrub cedar, pinon, juniper; undergrowth, scrub oak, quinine, mahogany, catclaw.

N. $87^{\circ}46'$ E.; on true line bet. sects. 22 and 27.

Over rolling land; through medium growth of scrub cedar, pinon and undergrowth.

Desc. 166 ft. over SE. slope.

8.70 Drain; 20 lks. wide course NE.; asc. 59 ft. over NW. slope.

12.30 Spur, slopes N.; desc. 73 ft. over NE. slope.

17.80 Drain, 5 lks. wide, course N.; asc. 65 ft. over NW. slope.

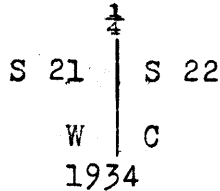
26.80 Spur, slopes NE.; desc. 133 ft. over E. slope.

chains	
38.70	Head of drain, course SE.; over S. slope.
43.06	Set an iron post, 3 ft. long, 1 in. diam., 28 ins. in the ground, for $\frac{1}{4}$ sec. cor., with brass cap mkd.
	$\frac{1}{4}$ S 22 S 27 1934
	from which
	A scrub cedar, 10 ins. diam., bears N. 72°E., 37 lks. dist., mkd. $\frac{1}{4}$ S 22 B T.
	A scrub cedar, 6 ins. diam., bears S. 23 $\frac{1}{2}$ °W., 45 lks. dist., mkd. $\frac{1}{4}$ S 27 B T.
54.40	Spur, slopes S.; desc. 48 ft.
56.70	Drain, course S.
69.20	Wash, 15 lks. wide, course S.
69.75	Wash, 10 lks. wide, course S.
79.60	Wire fence, bears N. and S.
86.12	The cor. of secs. 22, 23, 26 and 27.
	Land: rolling. Soil: adobe, rocky, 3rd rate. Timber: scrub cedar, pinon, juniper; undergrowth, scrub oak, quinine, mahogany, manzanita.

	From the cor. of secs. 21, 22, 27 and 28, N. 0°52'W., on true line bet. secs. 21 and 22. Over rolling and mountainous land; through medium growth of scrub cedar, pinon and undergrowth. Over E. slope.
1.50	Spur, slopes N. 70°E.; desc. 30 ft. over NE. slope.
5.80	Head of ravine, course E.; over E. slope.
14.40	Head of ravine, course S. 75°E.; asc. 17 ft.
17.60	Ridge, bears N. 25°E. and S. 25°W.
26.80	Same ridge, slopes N. 10°W.; desc. 70 ft. over NE. slope.
35.70	Top of bluff, 100 ft. high, bears E. and W.; desc. 350 ft. over same and N. slope.
41.60	S. bank of Walnut Creek 15 ft. high, bears NE. and SW.
42.33	True point for $\frac{1}{4}$ sec. cor. falls in wash of Walnut Creek.
47.10	N. bank of Walnut Creek, bears NE. and SW.; asc. 70 ft. over S. slope.
52.06	Set an iron post, 3 ft. long, 1 in. in diam., 14 ins. in the ground, and in a mound of stone to top, for witness $\frac{1}{4}$ sec. cor. with brass cap mkd.

Resurvey of Subdivisions of T. 18 N., R. 5 W.

chains



from which

A scrub cedar, 10 ins. diam., bears S. 18°E., 82 lks. dist., mkd. W C $\frac{1}{4}$ S 22 B T.

A scrub cedar, 10 ins. diam., bears N. 71 $\frac{1}{2}$ °W., 104 lks. dist., mkd. W C $\frac{1}{4}$ S 21 B T.

Cor. stands on short spur, slopes SE.

Desc. 28 ft. over N. slope.

55.60 Drain, near head, course E.; asc. 10 ft.

60.30 Spur, slopes E.; desc. 45 ft. over NE. slope.

63.00 Wash, 25 lks. wide, course SE.

63.25 Fence, bears E. and W.; through field.

63.56 U.S.G.S. benchmark bears S. 70-3/4°E., 5.70 chs. dist., an iron post mkd.: elev. 4983.

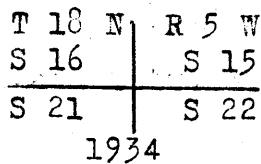
71.00 Road, bears E. and W.; leave field; asc. 90 ft. over general SE. slope.

82.10 Mesh fence, bears N. 2°W. and S. 20°E.

84.66 The cor. of secs. 15, 16, 21 and 22, which is a lava stone, 12 x 12 x 4 ins., with 3 dim grooves on S. and on E. faces, set in a mound of stone.

In place of the stone, with the stone alongside.

Set an iron post, 3 ft. long, 2 ins. diam., 20 ins. in the ground, and in a mound of stone to top, for cor. of secs. 15, 16, 21 and 22, with brass cap mkd.



from which

A scrub cedar, 8 ins. diam., bears N. 59 $\frac{1}{2}$ °E., 78 lks. dist., mkd. T 18 N R 5 W S 15 B T.

A pinon, 4 ins. diam., bears S. 49 $\frac{1}{2}$ °E., 55 lks. dist. mkd. B T.

A scrub cedar, 15 ins. diam., bears S. 85-3/4°W., 61 lks. dist., mkd. T 18 N R 5 W S 21 B T.

A scrub cedar, 4 ins. diam., bears N. 23 $\frac{1}{2}$ °W., 54 lks. dist., mkd. B T.

No evidence of original bearing tree remaining.

Land: rolling.

Soil: adobe, gravel, loam, 2nd and 3rd rates.

Timber: scrub cedar, pinon, juniper, walnut; undergrowth, scrub oak, mahogany, manzanita, quinine.

chains

S.89°35'E., on true line bet. secs. 15 and 22.

Over rolling land; through heavy scrub cedar and pinon and scattering undergrowth.

Desc. 50 ft. over rolling S. slope.

19.70 Change to NE. slope; desc. 40 ft.

29.60 Foot of slope; through field. bears NW. and SE.

32.30 Wire fences. bear N. and E.

32.50 Wire fences, bear S., E. and W.; along E.-W. lane.

39.00 Fence, bears N.80°W. and S.80°E.; leave lane.

40.64 The $\frac{1}{4}$ sec. cor., a buggy axle, 2 ins. diam., driven firmly into the ground, a local corner, with no evidence of original $\frac{1}{4}$ sec. cor. remaining.

Alongside of the axle,

Set an iron post 3 ft. long, 1 in. diam., 28 ins. in the ground, for $\frac{1}{4}$ sec. cor., with brass cap mkd. $\frac{1}{4}$ S 15

S 22

1934

from which

A cottonwood, 22 ins. diam., bears S.44 $\frac{1}{2}$ °E., 2.30 chs. dist., mkd. $\frac{1}{4}$ S 22 B T.A juniper, 8 ins. diam., bears N.73°W., 25 lks. dist. mkd. $\frac{1}{4}$ S 15 B T.

A set of abandoned farm buildings bears SE. about 5 chs. dist.

Thence,

S.89°36'E., on true line bet. secs. 15 and 22.

1.00 Wash, 25 lks. wide, in arroyo, 10 ft. deep, course S.70°E.

1.50 A well bears about 3 chs. S.

3.10 Old well bears about 30 lks. S.

5.30 Cabin bears about 1.30 chs. S.

6.00 A building bears about 7 chs. S.

7.40 Walnut Creek water, 5 lks. wide, in channel, 4 chs. wide, 20 ft. deep, course NE.

11.00 Over narrow flat adjoining creek.

18.00 Wood road, bears NE. and SW.

31.00 Wash, 15 lks. wide, in channel, 22 ft. deep, course NE.; asc. 50 ft. over NW. slope.

40.49 The cor. of secs. 14, 15, 22 and 23.

Land: rolling and bottom.

Soil: adobe and gravel loam, 2nd rate.

Timber: scrub oak, pinon, juniper, willow, walnut; undergrowth, scrub oak, willow, quinine.

Resurvey of Subdivisions of T. 18 N., R. 5 W.

BOOK 4049

chains

From the cor. of secs. 15, 16, 21 and 22,

N.0°17'W., on true line bet. secs. 15 and 16.

Over gently rolling land; through heavy scrub cedar, pinon and juniper and scattering undergrowth; asc. 22 ft.

0.40 Corner of fences to N., S. and W. bears 10 lks. W.

3.30 Low spur, slopes SE.; desc. 75 ft. over N. slope.

11.00 Fence, bears N.2°E. and S.2°W.

16.30 Drain, near head, 10 lks. wide, 3 ft. deep, course E.

18.80 Corner of fences to N., S. and E. bears 15 lks. E.

32.50 Wash, in 3 small channels, course E.; asc. 15 ft.

41.75 Set an iron post 3 ft. long, 1 in. diam., 24 ins. in the ground, and in a mound of stone to top, for $\frac{1}{4}$ sec. cor., with brass cap mkd. $\frac{1}{4}$

S 16 | S 15

1934

from which

A scrub cedar, 6 ins. diam., bears N.16°E., 53 lks. dist., mkd. $\frac{1}{4}$ S 15 B T.A scrub cedar, 8 ins. diam., bears S.13°W., 43 lks. dist., mkd. $\frac{1}{4}$ S 16 B T.

Asc. 44 ft. over SE. slope.

45.50 Spur, slopes E.; desc. 31 ft. over NE. slope.

55.30 Shallow wash, 40 lks. wide, course SE.

58.00 Wire fence, bears NW. and SE.

61.00 Wash, 80 lks. wide, course SE.; over E. slope.

83.50 The cor. of secs. 9, 10, 15 and 16, which is a small mound of stone.

In the center of the mound,

Set an iron post, 3 ft. long, 2 ins. diam., 30 ins. in the ground, for cor. of secs. 9, 10, 15 and 16, with brass cap mkd.

T 18 N R 5 W

S 9 | S 10

S 16 | S 15

1934

from which

A scrub cedar, 12 ins. diam., bears N.3°E., 74 lks. dist., mkd. T 18 N R 5 W S 10 B T.

A scrub cedar, 12 ins. diam., bears S.19°E., 27 lks. dist., mkd. T 18 N R 5 W S 15 B T.

A scrub cedar, 8 ins. diam., bears S50 $\frac{1}{2}$ °W., 24 lks. dist., mkd. T 18 N R 5 W S 16 B T.

Resurvey of Subdivisions of T. 18 N., R. 5 W.

chains

A scrub cedar, 10 ins. diam., bears N.63°W., 30 lks. dist., mkd. T 18 N R 5 W S 9 B T.

Land: rolling.

Soil: adobe, rocky, 2nd rate.

Timber: scrub cedar, pinon, juniper; undergrowth, scrub oak.

S.88°10'E., on true line bet. secs. 10 and 15.

Over rolling land; through medium growth of scrub cedar, pinon and undergrowth.

Desc. slightly.

- 1.00 Wash, 30 lks. wide, course S.; asc. 123 ft. over W. slope.
- 10.90 Spur, slopes SW.; asc. 65 ft. over S 70°W. slope.
- 23.40 Spur, slopes S.; desc. 108 ft. over E. and NE. slopes.
- 36.20 Drain, course SW.; asc. 31 ft.
- 40.46 Set an iron post, 3 ft. long, 1 in. diam., 10 in. in the ground, to bed rock, and in a mound of stone to top, for 1/4 sec. cor., with brass cap mkd.

S 10
1/4 S 15
1934

from which

A scrub cedar, 10 ins. diam., bears S.23°W., 78 lks. dist., mkd. 1/4 S 15 B T.

A pinon, 8 ins. diam., bears N.57 1/2°W., 42 lks. dist., mkd. 1/4 S 10 B T.

Asc. 69 ft. over SW. slope.

- 46.00 Ridge, bears NE. end SW.; desc. 244 ft. over SE. slope.
- 74.10 Wash, 10 lks. wide, course SE.; asc. 98 ft. over SW. slope.
- 80.92 The cor. of secs. 10, 11, 14 and 15.

Land: rolling.

Soil: adobe, rocky, 3rd rate.

Timber, scrub cedar, pinon, juniper; undergrowth, scrub oak, catclaw, quinine, cactus.

From the cor. of secs. 9, 10, 15 and 16,

N.3°20'W., on true line bet. secs. 9 and 10.

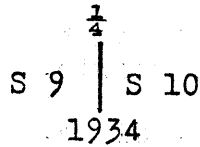
Asc. 78 ft. over gentle S. slope; through scattering scrub cedar, pinon, juniper and undergrowth.

- 8.60 Wire fence, bears W. and short distance E.
- 18.50 Head of ravine, course SW.; asc. 210 ft. over SE. slope.
- 34.00 Top of ascent; over flat; enter heavier timber.
- 38.97 Set an iron post, 3 ft. long, 1 in. diam., 10 ins. in the ground, and in a mound of stone to top, for 1/4 sec. cor.

Resurvey of Subdivisions of T. 18 N., R. 5 W.

chains

with brass cap mkd.



from which

A scrub cedar, 12 ins. diam., bears S.60°E., 60 lks. dist., mkd. $\frac{1}{4}$ S 10 B T.

A scrub cedar, 12 ins. diam., bears S.50°W., 4 lks. dist., mkd. $\frac{1}{4}$ S 9 B T.

56.00 Wire fence from S.; along same.

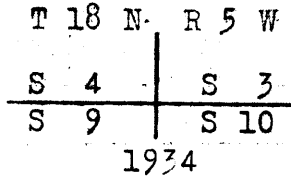
58.00 Change to gentle NW. slope; desc. 80 ft.

72.00 Head of ravine, course NW.; asc. 10 ft.

74.70 Short spur, slopes NW.; desc. 35 ft. over N. slope.

77.95 The cor. of secs. 3, 4, 9 and 10, which is a mound of stone, placed at true point by residents or Forest Service. In the center of the mound.

Set an iron post 3 ft. long, 2 ins. diam., 18 ins. in the ground, and in a mound of stone to top, for cor. of secs. 3, 4, 9 and 10, with brass cap mkd.



from which

Original bearing trees:

A scrub cedar 18 ins. diam., bears N.35°E., 11 lks. dist., old partly legible marks.

A scrub cedar, 18 ins. diam., bears S.40°E., 13 lks. dist., old partly legible marks.

A scrub cedar stump, 4 ins. diam., bears S., 4 lks. dist., old partly legible marks.

New bearing trees:

A scrub cedar 20 ins. diam., bears S.39°W., 21 lks. dist., mkd. T 18 N R 5 W S 9 B T.

A scrub cedar 12 ins. diam., bears N. 10°W., 52 lks. dist., mkd. T 18 N R 5 W S 4 B T.

Cor. stands under N.-S. fence.

Land: rolling and flat.

Soil: adobe, rocky, 3rd rate.

Timber: scrub cedar, pinon, juniper; undergrowth, scrub oak, quinine, catclaw.

Resurvey of Subdivisions of T. 18 N. R. 5 W.

chains

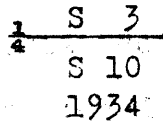
N.89°21'E., on true line bet. secs. 3 and 10.

Over rolling land; through heavy scrub cedar and pinon and scattering undergrowth.

Asc. 181 ft. over W. slope.

27.80 Spur, slopes NE.; desc. 94 ft. over SE. and NE. slopes.

41.18 Set an iron post 3 ft. long, 1 in. diam., 24 ins. in the ground, and in a mound of stone, for 1/4 sec. cor., with brass cap mkd.



No suitable bearing trees available.

Desc. 185 ft. over NE. slope.

53.50 Wide draw, course N.; asc. 40 ft. over NW. slope.

58.00 Over flat top of spur, slopes NE.

66.00 Leave same; desc. 164 ft. over E. slope.

82.36 The cor. of secs. 2, 3, 10 and 11.

Land; rolling.

Soil: adobe, rocky, 3rd rate.

Timber: scrub cedar, pinon; undergrowth, scrub oak, manzanita, catclaw, quinine.

From the cor. of secs. 3, 4, 9 and 10,

N.1°10'W., on true line bet. secs. 3 and 4.

Over rolling W. slope; through scattering scrub cedar, pinon and undergrowth.

4.00 Change to NW. slope; desc. 175 ft.

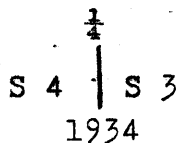
23.10 Drain, course NE.; asc. 10 ft.

27.90 Low spur, slopes NE.; desc. 10 ft.

33.10 Shallow wash, 15 lks. wide, course E.; asc. 51 ft. over S. slope.

39.26 Proportional distance:

Set an iron post 3 ft. long, 1 in. diam., 12 ins. in the ground, to bedrock, with a stone marked X deposited at base, and in a mound of stone to top, for 1/4 sec. cor., with brass cap mkd.



No suitable bearing trees available.

Asc. 101 ft. over S. slope.

Resurvey of Subdivisions of T. 18 N., R. 5 W.

BOOK 4049

chains	
45.00	Prominent white quartz ledge, bears E. and W.; hill, bears E. and W.; desc. 116 ft. over N. slope.
60.00	Wash, 15 lks. wide, course NE.; asc. 19 ft. over SE. slope.
62.10	Change to N. slope; desc. 23 ft.
67.00	Over flat, bears E. and W.
72.30	Dim old road, bears NE. and SW.
78.64	The cor. of secs. 3 and 4, only, on the N. bdy. of the Tp., an iron post, 3 ins. diam., 8 ins. above a mound of stone, firmly set, mkd. and witnessed as described in the official record.
	Land: rolling. Soil: adobe, rocky, 3rd rate. Timber: scrub cedar, pinon, juniper; undergrowth, scrub oak, quinine, catclaw.

	From the cor. of secs. 32 and 33, only, on the S. bdy. of the Tp., hereinbefore described, N.0°21'E., on true line bet. secs. 32 and 33. Over rolling land; through scattering scrub cedar and pinon and medium undergrowth.
1.50	Drain, 10 lks. wide, 3 ft. deep, course SE.; asc. 60 ft. over SE. slope.
18.20	Wash, near head, course SE.; asc. 230 ft. over S. slope.
29.00	Top of brown sandstone cliff, faces S.; asc. gently; enter heavier timber.
36.00	Wire fence, bears NE. and Sw.; desc. 25 ft. over gentle NW. slope.
39.62	Set an iron post, 3 ft. long, 1 in. diam., 28 ins. in the ground, for $\frac{1}{4}$ sec. cor., with brass cap mkd.
	$\frac{1}{4}$ S 32 S 33 1934 from which A scrub cedar, 10 ins. diam., bears S.61 $\frac{1}{2}$ °E., 52 lks. dist.. mkd. $\frac{1}{4}$ S 33 B T. A scrub cedar, 14 ins. diam., bears N.28°W., 13 lks. dist.. mkd. $\frac{1}{4}$ S 32 B T. Desc. gently.
43.00	Head of ravine, course NW.; asc. 75 ft. over SW. slope.
52.30	Wire fence, bears NW. and SE.
55.20	Spur, slopes NW.; desc. 390 ft. over N. slope, to cor.
75.80	Ravine, course NW.; desc. over NW. slope.
79.24	The cor. of secs. 28, 29, 32 and 33, which is a straight scrub cedar tree, 12 ins. diam., scars on 4 sides. Overgrowth of 3 ins. cut out on one side, reveals

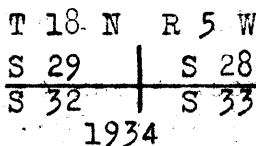
Resurvey of Subdivisions of T. 18 N., R. 5 W.

chains

proper scribe marks.

Adjoining base of tree,

Set an iron post, 3 ft. long, 2 ins. diam., 26 ins. in the ground, for cor. of secs. 28, 29, 32 and 33, with brass cap mkd.



from which

A pinon, 8 ins. diam., bears N.40°E., 56 lks. dist. mkd. T 18 N R 5 W S 28 B T.

A scrub cedar, 14 ins. diam., bears S.36°E., 55 lks. dist., mkd. T 18 N R 5 W S 33 B T.

A scrub cedar, 10 ins. diam., bears S.86½°W., 69 lks. dist., mkd. T 18 N R 5 W S 32 B T.

A scrub cedar, 10 ins. diam., bears N. 21½°W., 132 lks. dist., mkd. T 18 N R 5 W S 29 B T.

Land: rolling.
Soil: adobe, rocky, 3rd rate.
Timber: Scrub cedar, pinon, juniper; undergrowth, scrub oak, manzanita, quinine, catclaw.

N. 87°20' E. on true line bet. secs. 28 and 33.

Over rolling land; through medium growth of scrub cedar, pinon and undergrowth.

Asc. 40 ft. over NW. slope.

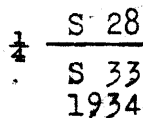
7.00 Change to NE. slope., desc. 55 ft.

14.20 Wash, 20 lks. wide. course N.; asc, 220 ft. over NW. slope

28.40 Head of ravine. course NW.

31.00 Spur, slopes N.; desc. 110 ft. over E. slope.

42.21 Set an iron post, 3 ft. long, 1 in. diam., 24 ins. in the ground, and in a mound of stone. for ¼ sec. cor., with brass cap mkd.



from which

A scrub cedar, 8 ins. diam., bears N. 15-¾°E., 1.19 chs. dist., mkd. ¼ S 28 B T.

A scrub cedar, 6 ins. diam., bears S.12°W., 1.14 chs. dist., mkd. ¼ S 33 B T.

Desc. 106 ft. over SE. slope.

50.00 Drain, 15 lks. wide. 1 ft. deep. course N.; asc. 33 ft. over NW. slope.

Resurvey of Subdivisions of T. 18 N., R. 5 W.

BOOK 4049

chains	
55.60	Change to E. slope; desc. 135 ft.
81.70	Rocky wash, 20 lks. wide, course SE.; asc. 10 ft.
84.42	The cor. of secs. 27, 28, 33 and 34.
	Land: rolling. Soil: adobe, rocky, 3rd rate. Timber: scrub cedar, pinon, juniper; undergrowth, scrub oak, manzanita, quinine, catclaw.

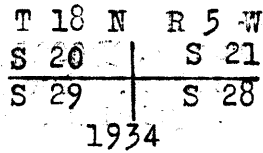
	From the cor. of secs. 28, 29, 32 and 33.
	N. 3° 17' W. on true line bet. secs. 28 and 29.
	Desc. 40 ft. over gentle slope; through medium growth of scrub cedar, pinon and undergrowth.
11.10	Wash, 20 lks. wide, course NE.; asc. 55 ft. over S. slope.
18.70	Hill, bears 5 chs. W.; desc. 40 ft. along E. slope.
26.60	Wire fence, bears S. 10° W. and N. 10° E.
34.40	Same fence, bears N. 6° W. and S. 6° E.; over level top of spur, slopes NNE.
43.31	Set an iron post, 3 ft. long, 1 in. diam., 22 ins. in the ground to bedrock, and in a mound of stone to top, for $\frac{1}{4}$ sec. cor., with brass cap mkd.
	$\frac{1}{4}$ S 29 S 28 1934
	from which
	A scrub cedar, 6 ins. diam., bears N. 70° E., 5 lks. dist., mkd. $\frac{1}{4}$ S 28 B T.
	A juniper, 12 ins. diam., bears N. 56° W., 30 lks. dist. mkd. $\frac{1}{4}$ S 29 B T.
	Cor. stands 40 lks. E. of N.-S. fence.
	Desc. 60 ft. over NW. slope.
49.10	Short ravine, course W.; asc. 40 ft. over S. slope.
53.00	Fence, bears S. and near line to N.
54.00	Change to W. slope.
60.40	Change to NE. slope; desc. 92 ft.
72.50	Short ravine, course NW.; asc. 18 ft. over SW. slope.
75.00	Short spur, slopes W.; desc. 30 ft. over NW. slope.
82.50	Enter wash, 1 ch. wide, course NE.
84.30	Leave same; asc. 25 ft. over SE. slope.
86.62	The cor. of secs. 20, 21, 28 and 29, which is a decayed wooden post about $2\frac{1}{2}$ ins. square, no marks remaining, beside a small mound of stone.

Resurvey of Subdivisions of T. 18 N., R. 5 W.

chains

In place of the post, with the post alongside,

Set an iron post 3 ft. long, 2 ins. diam., 20 ins. in the ground to bedrock, and in a mound of stone to top, for cor. of secs. 20, 21, 28 and 29. with brass cap mkd.



from which

A pinon, 10 ins. diam., bears N. $36\frac{1}{2}^\circ$ E, 94 lks. dist. mkd. T 18 N R 5 W S 21 B T.

A double oak, 12 ins. diam., bears S. $10\frac{1}{2}^\circ$ E. 2.03 chs. dist., mkd. T 18 N R 5 W S 28 B T.

An alligator juniper, 14 ins. diam., bears S. $39\frac{1}{2}^\circ$ W., 1.18 chs. dist., mkd. T 18 N R 5 W S 29 B T.

A pinon, 6 ins. diam., bears N. $79\frac{1}{4}^\circ$ W., 42 lks. dist., mkd. T 18 N R 5 W S 20 B T.

Cor. stands 13 lks. W. of N.-S. fence.

Land: rolling.

Soil: adobe, loam, gravel, 2nd rate.

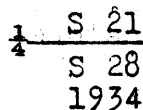
Timber: scrub cedar, pinon, juniper, oak; undergrowth, scrub oak, manzanita, quinine, catclaw.

S. $88^\circ 48'$ E., on true line bet. secs. 21 and 28.

Over rolling land; through medium growth of scrub cedar, pinon and undergrowth.

Desc. 25 ft. over SE. slope.

- 0.13 Wire fence, bears N. and S.
- 2.20 Enter sandy wash, 1.30 chs. wide, course NE.
- 4.20 Leave same; asc. 60 ft. over NW. slope.
- 7.80 Short spur, slopes N.; desc. 48 ft. over NE. slope.
- 13.10 Road, bears SE. to Prescott and NW. to Seligman.
- 14.60 Fence, bears NW. and NE.
- 14.80 Shallow wash, 1 ch. wide, course N.; asc. 75 ft. over NW. slope.
- 23.80 Change to N. slope; desc. slightly.
- 26.30 Head of ravine, course NE.; asc. 42 ft.
- 29.70 Spur, slopes NW.; desc. 36 ft.
- 33.60 Ravine, near head, course NW.; asc. 150 ft. over W. slope.
- 43.44 Set an iron post, 3 ft. long, 1 in. diam., 22 ins. in the ground, and in a mound of stone to top, for $\frac{1}{4}$ sec. cor., with brass cap mkd.



from which

Resurvey of Subdivisions of T. 18 N., R 5 W.

BOOK 4049

chains	<p>A scrub cedar, 5 ins. diam., bears S. $32\frac{1}{2}^{\circ}$W., 30 lks. dist., mkd. $\frac{1}{4}$ S 28 B T.</p> <p>A scrub cedar, 5 ins. diam., bears N. $28\frac{1}{2}^{\circ}$W., 22 lks. dist., mkd. B T.</p> <p>Asc. 32 ft. over NW. slope.</p> <p>49.70 Change to NE. slope; desc. 87 ft.</p> <p>54.80 Ravine, course N. 15°W.; asc. 277 ft. over general W. slope.</p> <p>73.10 Over top of spur. slopes SW.</p> <p>77.00 Over S. slope of hill about 5 chs. N.</p> <p>84.50 Spur, slopes S. 15°E.; desc. 41 ft. over SE. slope.</p> <p>86.87 The cor. of secs. 21, 22, 27 and 28.</p> <p>Land: rolling. Soil: abobe, gravel, 2nd and 3rd rates. Timber, scrub cedar, pinon, juniper, willow; undergrowth, scrub oak, manzanita, catclaw, quinine.</p> <hr style="border-top: 1px dashed black;"/> <p>From the cor. of secs. 20, 21, 28 and 29, N. $0^{\circ}07'$W., on true line bet. secs. 20 and 21. Over rolling land; through medium scrub cedar and pinon and scattering undergrowth. Asc. 34 ft. over SE. slope.</p> <p>1.80 Cross from W. to E. side of fence nearly on line.</p> <p>2.20 Short spur. slopes E.</p> <p>5.10 Short spur. slopes NE.; desc. 55 ft. over N. slope.</p> <p>11.50 William's house bears N. 60°W., 21.80 chs. dist.</p> <p>12.10 Corner of fences to S. and N. 70°W. bears 20 lks. W.</p> <p>12.30 Road, bears SE. to Prescott and N. 70°W. to Seligman.</p> <p>13.50 Fence, bears SE. and N. 70°W.; along fence to N.; over open valley land.</p> <p>20.50 Center arroyo, 2 chs. wide, 10 ft. deep, course NE.</p> <p>32.00 Arroyo, 60 lks. wide, 10 ft. deep, course E.</p> <p>34.00 Enter Walnut Creek wash, small stream, course East.</p> <p>36.50 Leave same. bank, 15 ft. high; asc. gently.</p> <p>40.44 Set an iron post, 3 ft. long, 1 in. diam., 28 ins. in the ground, for $\frac{1}{4}$ sec. cor., with brass cap mkd.</p> <div style="text-align: center; margin: 10px 0;"> $\frac{1}{4}$ S 20 S 21 1934 </div> <p style="text-align: right;">from which</p> <p>A scrub cedar, 8 ins. diam., bears N. $6\frac{1}{2}^{\circ}$E., 24 lks. dist., mkd. $\frac{1}{4}$ S 21 B T.</p>
--------	---

Resurvey of Subdivisions of T. 18 N., R. 5 W.

chains

A scrub cedar, 6 ins. diam., bears N. $76\frac{1}{2}^{\circ}$ W., 1.64 lks. dist., mkd. $\frac{1}{4}$ S 20 B T.

Chimney of William's house bears S. $46^{\circ}20'$ W.

Cor. stands 4 lks. W. of N.-S. fence.

Asc. 18 ft. over gentle slope.

51.00 Cross from W. to E. side of fence. Over gentle NE. slope.

56.00 Wash, 15 lks. wide, course E.

58.70 Wire fence, bears E., and W.; turns S. 50 lks. W.

61.90 Wash, 20 lks. wide, 3 ft. deep, course SE.; asc. 37 ft.

68.00 Flat spur, slopes SE.; desc. 20 ft. over gentle N. slope.

78.00 Change to gentle SE. slope.

80.88 The cor. of secs. 16, 17, 20 and 21, which is a lava stone, 16 x 9 x 6 ins., mkd. with 3 grooves on S. and 4 grooves on E. faces, set in a mound of stone.

In place of the lava stone, with the stone alongside,

Set an iron post, 3 ft. long, 2 ins. diam., 26 ins. in the ground, and in a mound of stone to top, for cor. of secs. 16, 17, 20 and 21, with brass cap mkd.

T 18 N	R 5 W
S 17	S 16
S 20	S 21

1934

from which

Original bearing trees:

A scrub cedar, 16 ins. diam., bears N. $26\frac{1}{2}^{\circ}$ E., 39 lks. dist., old marks dim. I remark this tree T 18 N R 5 W S 16 B T.

A scrub cedar, 10 ins. diam., bears S. 49° E., 56 lks. dist., partly legible marks.

New bearing trees:

A scrub cedar, 10 ins. diam., bears S. 49° W., 1.31 chs. dist., mkd. T 18 N R 5 W S 20 B T.

A scrub cedar, 15 ins. diam., bears N. $33\frac{1}{2}^{\circ}$ W., 1.39 chs. dist., mkd. T 18 N R 5 W S 17 B T.

Land: gently rolling.

Soil: adobe loam, gravel, 2nd rate.

Timber: scrub cedar, pinon, juniper, walnut, willow; undergrowth, scrub oak, manzanita, catclaw, willow.

N. $88^{\circ}41'$ E., on true line bet. secs. 16 and 21.

Over rolling land; through medium growth of scrub cedar, pinon and undergrowth.

1.50 Small drain, course NE.

6.90 Low spur, slopes N.

Resurvey of Subdivisions of T. 18 N., R. 5 W.

47

BOOK 4049

- chains
 8.50 Small wash, course N.; asc. 85 ft. over W. slope.
 21.70 Top of ascent; over N. slope.
 28.70 Change to SE. slope; desc. 130 ft.
 39.70 Small drain, course SE.
 42.90 Set an iron post, 3 ft. long, 1 in. diam., 30 ins. in the ground, for $\frac{1}{4}$ sec. cor., with brass cap mkd.

$$\begin{array}{c} S 16 \\ \frac{1}{4} S 21 \end{array}$$

1934

from which

A scrub cedar, 10 ins. diam., bears S.42-3/4°W., 43 lks. dist., mkd. $\frac{1}{4}$ S 21 B T.

A scrub cedar, 14 ins. diam., bears N.12 $\frac{1}{2}$ ° W., 59 lks. dist., mkd. $\frac{1}{4}$ S 16 B T.

Desc. 15 ft.

- 46.00 Wash, 80 lks. wide, 8 ft. deep, course SE.
 58.70 Wash, 20 lks. wide, 2 ft. deep, course S.
 65.90 Wire fence, bears N.80°E. and S.
 85.72 Wire fence, bears N. and S.
 85.80 The cor. of secs. 15, 16, 21 and 22.

Land: rolling.

Soil: adobe, loam, 2nd rate.

Timber: scrub cedar, pinon, juniper; undergrowth, scrub oak, manzanita, catclaw, quinine.

 From the cor. of secs. 16, 17, 20 and 21,

N.0°41'W., on true line bet. secs. 16 and 17.

Over-rolling land; through medium growth of scrub cedar, pinon and undergrowth.

- 2.50 Shallow wash, 30 lks. wide, course E.
 16.70 Wash, 25 lks. wide, 2 ft. deep, course E.; asc. 220 ft. over S. slope.
 34.00 Change to W. slope.
 38.00 Drain, course SW.; asc. 90 ft. over SE. slope.
 40.57 Set an iron post, 3 ft. long, 1 in. diam., 8 ins. in the ground to bedrock, and in a mound of stone to top, for $\frac{1}{4}$ sec. cor., with brass cap mkd.

$$\begin{array}{c} \frac{1}{4} \\ S 17 \quad | \quad S 16 \end{array}$$

1934

from which

A scrub cedar, 16 ins. diam., bears S.37 $\frac{1}{2}$ °E., 43 lks. dist., mkd. $\frac{1}{4}$ S 16 B T.

Resurvey of Subdivisions of T. 18 N., R. 5 W.

chains

A scrub cedar, 6 ins. diam., bears S. 7½°W., 6 lks. dist., mkd. ¼ S 17 B T.

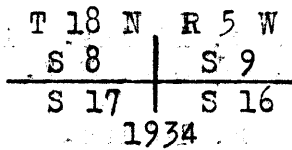
Asc. 105 ft. over S. slope.

54.20 Hill, slopes W.; desc. 293 ft. over N. slope.

81.14 The cor. of secs. 8, 9, 16 and 17, which is a mound of stone, none marked.

In the center of the mound,

Set an iron post 3 ft. long, 2 ins. diam., 4 ins. in the ground to bedrock, and in a large mound of stone to top, for cor. of secs. 8, 9, 16 and 17, with brass cap mkd.



from which

Original bearing tree:

A scrub cedar, 8 ins. diam., bears N. 66°W., 27 lks. dist., marks partly legible.

New bearing trees:

A scrub cedar, 6 ins. diam., bears N. 89°E., 25 lks. dist., mkd. T 18 N R 5 W S 9 B T.

A scrub cedar, 8 ins. diam., bears S. 82½°E., 50 lks. dist., mkd. T 18 N R 5 W S 16 B T.

A scrub cedar, 14 ins. diam., bears S. 76°W., 1.32 chs. dist., mkd. T 18 N R 5 W S 17 B T.

Cor. of fences to N. and W. bears 10 lks. N.

Land: rolling.

Soil: adobe, rocky, 3rd rate.

Timber: scrub cedar, pinon, juniper; undergrowth, scrub oak, quinine, mahogany, manzanita.

N. 87°03'E., on true line bet. secs. 9 and 16.

Over rolling land, through scattering scrub cedar and pinon and medium undergrowth.

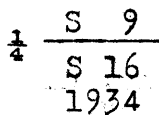
Desc. 20 ft. over NE. slope.

3.30 Small ravine, course N.; asc. 280 ft. over W. slope.

20.70 Top of ascent; change to steep N. slope.

31.00 Spur, slopes NE.; desc. 275 ft. over E. slope.

43.18 Set an iron post 3 ft. long, 1 in. diam., 3 ins. in the ground to bedrock, with a stone mkd. X deposited at base, and in a mound of stone to top, for ¼ sec. cor., with brass cap mkd.



No suitable bearing trees available.

Resurvey of Subdivisions of T. 18 N., R. 5 W.

BOOK 4049

chains	Desc. 90 ft. over NE. slope.
48.40	Low spur. slopes NE.; desc. slightly.
50.80	Gully. course N.70°E.; desc. 102 ft. over NE. slope.
64.20	Wash. 30 lks. wide, 10 ft. deep. course SE.; over flat.
71.00	Wire fence. bears N. and S.; asc. 29.ft.
76.30	Spur. slopes SE.; desc. 60 ft. over E. slope.
85.70	Small wash, course SE.
86.35	The cor. of secs. 9, 10, 15 and 16.
	Land; rolling. Soil: adobe gravel. rocky, 3rd rate. Timber: scrub cedar. pinon. juniper; undergrowth, scrub oak. quinine, mahogany. catclaw.

	From the cor. of secs. 8, 9, 16 and 17, N.1° 17' W., on true line bet secs. 8 and 9. Over rolling land. through medium growth of scrub cedar, pinon and undergrowth. Desc. 75 ft. over general N. slope.
0.10'	Corner of fences to N. and W.
21.20	Wash. 30 lks. wide, 3 ft. deep, course NE; over flat.
24.00	Fence from S. turns to NE., soon E.
25.50	Wash, 30 lks. wide, 2 ft. deep. course E., from NE.
40.75	Set an iron post, 3 ft. long, 1 in. diam., 24 ins. in the ground, and in a mound of stone to top, for $\frac{1}{4}$ sec. cor., with brass cap mkd.
	from which
	A scrub cedar, 6 ins. diam., bears S. 19° E., 43 lks. dist., mkd. $\frac{1}{4}$ S 9 B T.
	A scrub cedar, 4 ins. diam., bears S.69°W., 36 lks. dist., mkd. $\frac{1}{4}$ S 8 B T.
42.70	Wash. 50 lks. wide, course S.15°E.; asc. 30 ft. over SW. slope.
50.90	Short spur, slopes W.; desc. slightly.
56.70	Same wash. course SW., from NW.; asc. 130 ft. over S. slope.
63.50	Road. bears NE. to Seligman and SW. to Prescott.
77.00	Over flat top of hill. drains S.

Resurvey of Subdivisions of T. 18 N.. R. 5 W.

chains
81.50

The cor. of secs. 4, 5, 8 and 9, which is a lava stone, 16 x 10 x 8 ins., mkd. with 5 grooves on S. and 1 groove on E. faces, lying on top of a mound of stone.

In the mound, with the marked stone alongside,

Set an iron post, 3 ft. long, 2 ins. diam., 12 ins. in the ground, to bedrock, and in mound of stone to top, for cor. of secs. 4, 5, 8 and 9, with brass cap mkd.

T 18 N R 5 W

S 5	S 4
S 8	S 9

1934

from which

A scrub cedar, 14 ins. diam., bears N. $67\frac{1}{2}^{\circ}$ E., 84 lks. dist., mkd. T 18 N R 5 W S 4 B T.

A scrub cedar, 12 ins. diam., bears S. $52\frac{1}{2}^{\circ}$ E., 71 lks. dist., mkd. T 18 N R 5 W S 9 B T.

A scrub cedar, 14 ins. diam., bears S. $62\frac{1}{2}^{\circ}$ W., 1.22 chs. dist., mkd. T 18 N R 5 W S 8 B T.

A scrub cedar, 8 ins. diam., bears N. $10\frac{1}{2}^{\circ}$ W., 1.15 chs. dist., mkd. T 18 N R 5 W S 5 B T.

Land: rolling.

Soil: adobe, rocky, 3rd rate.

Timber: scrub cedar, pinon, juniper; undergrowth, scrub oak, catclaw.

N. $89^{\circ}32'$ E., on true line bet. secs. 4 and 9.

Over rolling land; through medium growth of scrub cedar, pinon and undergrowth.

- 5.50 Desc. 150 ft. over general NE. slope.
- 10.00 Head of drain, course NE.
- 26.80 Road, bears N. to Seligman and S. to Prescott.
- 27.20 Shallow wash, 25 lks. wide, course NNE.
- 28.80 Old road, unused, bears N. and S.; asc. 18 ft. over NW. slope.
- 33.30 Change to NE. slope; desc. 9 ft.
- 34.40 Drain, course N.; asc. 90 ft. over W. slope.
- 41.78 Set an iron post, 3 ft. long, 1 in. diam., 18 ins. in the ground to bedrock, and in a mound of stone to top, for $\frac{1}{4}$ sec. cor., with brass cap mkd.

$\frac{1}{4}$ S 4
$\frac{1}{4}$ S 9

1934

from which

A pinon, 14 ins. diam., bears N. 4° E., 4 lks. dist. mkd. $\frac{1}{4}$ S 4 B T.

A pinon, 10 ins. diam., bears S. $78\frac{1}{4}^{\circ}$ W., 12 lks. dist. mkd. $\frac{1}{4}$ S 9 B T.

Resurvey of Subdivisions of T. 18 N., R. 5 W.

BOOK 4049

chains	Asc. 38 ft. over W. slope.
44.40	Spur, slopes N.; desc. 240 ft. over NE. slope.
73.50	Ravine, course N.
74.80	Ravine, course NW.; asc. 110 ft. over SW. slope.
83.56	The cor. of secs. 3, 4, 9 and 10.
	Land: rolling. Soil: adobe, rocky, 3rd rate. Timber: scrub cedar, pinon, juniper; undergrowth, scrub oak, catclaw.

	From the cor. of secs. 4, 5, 8 and 9, N.0°41'W., on true line bet. secs. 4 and 5. Over rolling land; through heavy scrub cedar and pinon and scattering undergrowth. Desc. 33 ft. over NE. slope.
9.40	Change to SE. slope; asc. 30 ft.
18.80	Flat-topped spur, slopes E.; desc. 110 ft. over N. slope.
34.00	Small wash, course N. 25°E.; over E. slope.
39.87	Proportional distance. Set an iron post, 3 ft. long, 1 in. diam., 28 ins. in the ground, for $\frac{1}{4}$ sec. cor., with brass cap mkd.
	$\begin{array}{c} \frac{1}{4} \\ S\ 5 \quad \quad S\ 4 \\ 1934 \end{array}$
	from which
	A scrub cedar, 6 ins. diam., bears N.45°E., 31 lks. dist., mkd. $\frac{1}{4}$ S 4 B T.
	A scrub cedar, 6 ins. diam., bears S.37°W., 37 lks. dist., mkd. $\frac{1}{4}$ S 5 B T.
41.30	Wash, 15 lks. wide, course E.; asc. 64 ft. over E. slope.
51.20	Spur, slopes E.; desc. 75 ft. over NE. slope.
70.50	Wash, 10 lks. wide, course NE.
71.00	Wash, 10 lks. wide, course E.; over gently rolling land.
79.94	The cor. of secs. 4 and 5, only, on the N. bdy. of the Tp., an iron post, 3 ins. diam., 8 ins. above a small mound of stone, firmly set, mkd. and witnessed as described in the official record. Land: rolling. Soil: adobe, rocky, 3rd rate. Timber: scrub cedar, pinon, juniper; undergrowth, scrub oak, catclaw.

chains

From the cor. of secs. 31 and 32, only, on the S. bdy. of the Tp., hereinbefore described,

N.0°37'E., on true line bet. secs. 31 and 32.

Over rolling land; through scattering scrub cedar and pinon and medium undergrowth.

Desc. 165 ft. over NE. slope.

1.60 Wire fence, bears E. and W.

5.60 Along wire fence from S.10°W.

21.10 Ravine, course NW.

21.20 Telephone line, bears E. and W.

27.00 Ravine, course W.; asc. 147 ft. over SW. slope.

41.54 The $\frac{1}{4}$ sec. cor., which is a limestone, 12 x 8 x 8 ins., mkd. $\frac{1}{4}$ in a mound of stone.

In place of the mkd. stone, with the stone alongside,

Set an iron post 3 ft. long, 1 in. diam., 28 ins. in the ground, and in a mound of stone, for $\frac{1}{4}$ sec. cor., with brass cap mkd.

$\frac{1}{4}$

S 31 | S 32

1934

from which

A pinon, 5 ins. diam., bears S. 38°E., 65 lks. dist. mkd. $\frac{1}{4}$ S 32 B T.

A pinon, 3 ins. diam., bears S.70°W., 56 lks. dist. mkd. B T.

Cor. stands 15 lks. W. of N.-S. fence.

Thence,

N.0°03'W., on true line bet. secs. 31 and 32.

Asc. gently.

1.50 High spur, slopes W.; desc. 87 ft. over N. slope.

2.00 Cross from W. to E. side of N.-S. fence.

8.00 Wash, 10 lks. wide, course NW.; asc. 57 ft. over SW. slope

13.50 Spur, slopes W.; desc. 177 ft. over general NW. slope.

33.00 Over flat, bears NE. and SW.

38.00 Along E. edge of wide wash, course N.

41.12 The cor. of secs. 29, 30, 31 and 32, which is a mound of stone, without a marked stone.

In the center of the mound,

Set an iron post, 3 ft. long, 2 ins. diam., 30 ins. in the ground, for cor. of secs. 29, 30, 31 and 32, with brass cap mkd.

Resurvey of Subdivisions of T. 18 N., R. 5 W.

BOOK 4049

chains

T 18	N	R 5	W
S 30		S 29	
S 31		S 32	
1934			

from which

An original bearing tree:

A pine, 40 ins. diam., bears S.44°E., 1.10 chs. dist.
15 ins. overgrowth not cut out. I remark this tree
T 18 N R 5 W, S 32.

New bearing trees:

A cherry, 10 ins. diam., bears N.51°E., 1.85 chs. dist.
mkd. T 18 N R 5 W S 29 B T

A scrub cedar, 6 ins. diam., bears S. 52½°W., 87 lks.
dist., mkd. T 18 N R 5 W S 31 B T.

An oak, 10 ins. diam., bears N.81-¾°W., 121 lks. dist.
mkd. T 18 N R 5 W S 30 B T.

Land: rolling.

Soil: adobe, rocky, 3rd rate.

Timber: cedar, pinon, juniper, oak; undergrowth, scrub oak, manzanita, quinine, catclaw.

S.86°55'E., on true line bet. secs. 29 and 32.

Over rolling land; through scattering scrub cedar, cherry and pinon and medium undergrowth.

Over gradual NW. slope; open area.

- 6.00 Leave same; asc. 55 ft. over NW. slope.
11.10 Spur, slopes N.; desc. 9 ft.
14.80 Drain, course NW.; asc. 25 ft. over W. slope.
17.10 Spur, slopes N.; desc. 23 ft.
19.30 Drain, course irregularly N.; asc. 93 ft. over NW. slope.
25.00 Spur, slopes N.; desc. 8 ft.
26.00 Small drain, course N.; desc. 95 ft. over NE. slope.
34.30 Wash, course N. 25°W.; asc. 104 ft. over NW. slope.
40.50 Spur, slopes N.; desc. 30 ft. over NE. slope.
42.50 Change to NW. slope; asc. 10 ft.
43.80 Set an iron post, 3 ft. long, 1 in. diam., 26 ins. in the ground, and in a mound of stone, for ¼ sec. cor., with brass cap mkd.

¼ S 29	
S 32	
1934	

from which

A scrub cedar limb, 8 ins. diam., bears S. 10° W.,
65 lks. dist., mkd. ¼ S 32 B T.

Resurvey of Subdivisions of T. 18 N., R. 5 W.

- chains
- A scrub cedar, 12 ins. diam., bears N. $54\frac{1}{2}^{\circ}$ W., 49 lks. dist., mkd. $\frac{1}{4}$ S 29 B T.
- 44.50 Low ridge, bears NE.; desc. 83 fr. over E. slope.
- 63.00 Short spur, slopes S.; desc. 63 ft. over SE. slope.
- 73.00 Wash, 30 lks. wide, trace of water, course NE.; asc. 28 ft. over gentle NW. slope.
- 80.20 Short spur, slopes N.; desc. 14 ft.
- 82.40 Wire fence, bears N. and S.
- 85.70 Small wash, course NW.; asc. gentle W. slope.
- 87.60 The cor. of secs. 28, 29, 32 and 33.

Land: rolling.
Soil: adobe, volcanic, 2nd and 3rd rates.
Timber: scrub cedar, pinon, juniper, cherry; undergrowth, scrub oak, quinine, manzanita.

From the cor. of secs. 29, 30, 31 and 32,
S. $86^{\circ}18'$ W., on true line bet. secs. 30 and 31.

Over rolling land: through scattering scrub cedar, oak, pinon and juniper, and medium undergrowth.

- 0.10 Enter wash, course NE.
 - 0.55 Leave same; asc. 255 ft. over SE. slope.
 - 1.15 Wire fence, bears N. and S.
 - 41.67 Proportional distance.
- Set an iron post, 3 ft. long, 1 in. diam., 28 ins. in the ground, for $\frac{1}{4}$ sec. cor., with brass cap mkd.

$$\frac{\frac{1}{4} S 30}{\frac{1}{4} S 31}$$

: 1934

from which

A scrub cedar, 12 ins. diam., bears S. $55\frac{1}{2}^{\circ}$ E., 94 lks. dist., mkd. $\frac{1}{4}$ S 31 B T.

A scrub cedar, 6 ins. diam., bears N. 48° W., 24 lks. dist., mkd. $\frac{1}{4}$ S 30 B T.

- Over flat top of ridge, bears NE. and SW.
- 45.00 Leave ridge; desc. 36 ft. over NW. slope.
- 46.50 Telephone line, bears S. 15° E., and N. 25° W.
- 50.30 Head of ravine, course N.; asc. 13 ft.
- 53.70 H. Irving's house bears N. 13° W., barn bears N. 9° W.
- 53.90 Spur, slopes NW.; desc. 240 ft. over SW. slope.
- 74.80 Road, bears NE. and SW.
- 75.10 Fence, bears NE. and SW.; through cultivated field.
- 82.70 H. Irving's house bears N. $41\frac{1}{2}^{\circ}$ E., barn N. $38^{\circ}40'$ E.

Resurvey of Subdivisions of T. 18 N., R. 5 W.

BOOK 4049

chains
82.72

The cor. of secs. 25, 30, 31 and 36, on the W. bdy. of the Tp. described in the field notes of the east bdy. of T. 18 N., R. 6 W., resurveyed under this Group.

Land: rolling.

Soil: adobe, gravel, 3rd. rate.

Timber: scrub cedar, pinon, juniper, cherry; undergrowth, scrub oak, quinine, manzanita.

From the cor. of secs. 29, 30, 31 and 32,

N. on true line bet. secs. 29 and 30.

Over rolling land; through medium growth of scrub cedar, pinon and undergrowth.

0.10 Enter wash, course NE.

1.70 Leave same; asc. 25 ft. along E. slope.

13.20 Wash, 10 lks. wide, 3 ft. deep, course E.

15.80 Low spur, slopes E.; desc. 52. ft. over N. slope.

32.20 Wash, 20 lks. wide, course NE.; asc. 17 ft.

35.20 Short spur, slopes E.; desc. 11 ft.

37.80 Change to S. slope; asc. 30 ft.

39.00 Road, bears SW. to Camp Wood and E. to Seligman.

41.16 The $\frac{1}{4}$ sec. cor., which is a stone, 18 x 8 x 6 ins., mkd. $\frac{1}{4}$, lying on small mound of stone.

In the mound, with the stone alongside.

Set an iron post, 3 ft. long, 1 in. diam., 25 ins. in the ground, for $\frac{1}{4}$ sec. cor., with brass cap mkd.

$\frac{1}{4}$
S 30 | S 29
1934

from which

A scrub cedar, 12 ins. diam., bears E., 29 lks. dist. no old marks. I mark this tree $\frac{1}{4}$ S 29 B T.

A scrub cedar, 14 ins. diam., bears S. 45° W., 23 lks. dist., no old marks. I mark this tree $\frac{1}{4}$ S 30 B T.

Both probably old bearing trees, though not marked.

Thence, from cor.,

N. 0° 08' W., on true line bet. secs. 29 and 30.

Asc. 12 ft. over SE. slope.

1.60 Spur, from SW., slopes N.; desc. 20 ft.

9.10 Wire fence, bears N. 15° E. and S. 15° W.

11.80 Leave top of spur, slopes NE.; desc. 70 ft. over NW. slope.

27.70 Change to SW. slope; asc. 20 ft.

Resurvey of Subdivisions of T. 18 N., R. 5 W.

- chains
30.30 Short spur, slopes W., desc. 86 ft. over NW. slope:
41.16 The cor. of secs. 19, 20, 29 and 30, which is an unmarked stone, 20 x 14 x 10 ins., set in a small mound of stone.
In place of the stone, with the stone alongside,
Set an iron post, 3 ft. long, 2 ins. diam., 22 ins. in the ground, and in a mound of stone to top, for cor. of secs. 19, 20, 29 and 30, with brass cap mkd.
- | | |
|--------|-------|
| T 18 N | R 5 W |
| S 19 | S 20 |
| S 30 | S 29 |
- 1934;
- from which
- An original bearing tree:
An oak, 6" diam., partly dead, bears S.56°W., 15 lks. dist., weathered illegible marks. I remark this tree T 18 N R 5 W S 30 B T.
New bearing trees:
A scrub cedar, 20 ins. diam., bears N.35°E., 84 lks. dist., mkd. T 18 N R 5 W S 20 B T.
An oak, 8 ins. diam., bears S.12-3/4°E., 80 lks. dist., mkd. T 18 N R 5 W S 29 B T.
An oak, 6 ins. diam., bears N. 22° W., 92 lks. dist. mkd. T 18 N R 5 W S 19 B T.
A flagpole on top of hill, 1/2 mile away, bears N.52°13'E.
Land: rolling.
Soil: adobe, rocky, 2nd and 3rd rates.
Timber: scrub cedar, pinon, juniper, oak; undergrowth, scrub oak, manzanita, quinine, mahogany.
-
- S.89°43'E., on true line bet. secs. 20 and 29.
Over rolling land; through scattering scrub cedar, pinon and oak and medium undergrowth.
Asc. 15 ft. over rocky NW. slope.
- 4.10 Short spur, slopes N.; desc. 16 ft. over NE. slope.
12.78 Road, bears S. to Camp Wood and N. to Seligman.
12.80 Swale, drains N.; asc. 34 ft.
17.90 Spur, slopes N.; desc. 20 ft.
21.10 Wash, 10 lks. wide, 2 ft. deep, course N.; asc. 48 ft.
25.60 Spur, slopes NW.; desc. 20 ft.
27.90 Ravine, course NW.; asc. 73 ft. over SW. slope.
32.50 Spur, slopes N. 20° W.
32.90 Spur, slopes NE.; desc. 65 ft. over SE. slope.
39.50 Wash, 8 lks. wide, 2 ft. deep, course NE.; asc. 12 ft.

Resurvey of Subdivisions of T. 18 N., R. 5 W.

BOOK 4049

chains
41.51

The $\frac{1}{4}$ sec. cor., which is a stone, 16 x 12 x 10 ins..
mkd. $\frac{1}{4}$ on top, set in a mound of stone.

In place of the stone, with the stone alongside,

Set an iron post, 3 ft. long, 1 in. diam., 22 ins. in the
ground, and in a mound of stone to top, for $\frac{1}{4}$ sec.
cor., with brass cap mkd.

$\frac{1}{4}$ S 20
S 29
1934

from which

An original bearing tree:

A juniper, 30 ins. diam., bears N. 59°W., 35 lks. dist.
mkd. $\frac{1}{4}$ S. I remark this tree $\frac{1}{4}$ S 20 B T.

A new bearing tree:

A scrub cedar, 6 ins. diam., bears S. 29°W., 1.15 chs.
dist., mkd. $\frac{1}{4}$ S 29 B T.

Thence, from cor.,

S. 89°33'E., on true line bet. secs. 20 and 29.

- 1.20 Low spur, slopes N.; desc. 24 ft.
- 4.50 Wash, 10 lks. wide, course N.; asc. 64 ft.
- 12.60 Spur, slopes N.; desc. 42 ft.
- 15.10 Wash, 10 lks. wide, course N.; asc. 52 ft.
- 20.10 Spur, slopes NE.; desc. 92 ft.
- 30.00 Swale, drains SE; asc. 33 ft.
- 38.50 Short spur, slopes S.; desc. 33 ft. over SE. slope.
- 41.10 The cor. of secs. 20, 21, 28 and 29.

Land: rolling.

Soil: adobe, gravel, 3rd rate.

Timber: scrub cedar, juniper, pinon, oak; undergrowth,
scrub oak, manzanita, quinine.

From the cor. of secs. 19, 20, 29 and 30,

S. 85°37'W., on true line bet. secs. 19 and 30.

Over rolling land; through scattering scrub cedar, oak
and pinon and medium undergrowth.

Desc. 15 ft. over NW. slope.

- 4.00 Wash, 60 lks. wide, course N.; asc. 22 ft. over SE. slope.
- 7.00 Change to N. slope; desc. slightly.
- 12.60 Wash, 15 lks. wide, course NE.; asc. 22 ft. over E. slope.
- 14.00 Change to NW. slope; desc. 59 ft. through oak thicket.
- 27.00 Leave same; over sandy bottom land, bears NE. and SW.

Resurvey of Subdivisions of T. 18 N., R. 5 W.

chains 41.50	<p>Proportional distance.</p> <p>Set an iron post, 3 ft. long, 1 in. diam., 30 ins. in the ground, for $\frac{1}{4}$ sec. cor., with brass cap mkd.</p> <p style="text-align: center;">$\frac{1}{4}$ S 19 S 30 1934</p> <p style="text-align: right;">from which</p> <p>A scrub cedar, 6 ins. diam., bears S.31°W., 35 lks. dist., mkd. S 30 B T.</p> <p>A willow, 16 ins. diam., bears N.68°W., 3.62 chs. dist., mkd. $\frac{1}{4}$ S 19 B T.</p> <p>A U.S.G.S. benchmark, mkd. 5153 above sea-level, an iron post, 3 ins. diam., bears N.63°W., 34.42 chs. dist.</p>
58.00	Enter dry bed of Walnut Creek, no bank, bears N.80°E. and S.80°W., occasional willow and walnut trees.
81.10	Wire fence, bears NE. and SW.
82.00	Leave Walnut Creek wash, bears N.70°E. and S. 70°W., bank, 3 ft. high.
82.10	Wire fence, parallels wash.
82.34	<p>The cor. of secs. 19, 24, 25 and 30, on the W. bdy. of the Tp., described in the field notes of the E. bdy. of T.18 N., R.6 W., resurveyed under this Group.</p> <p>Land: rolling. Soil: sand and loam, 2nd rate. Timber: Scrub cedar, pinon, willow, walnut; undergrowth, scrub oak, willow, quinine, manzanita.</p> <p>-----</p> <p>From the cor. of secs. 19, 20, 29 and 30, N.1°28'E., on true line bet. secs. 19 and 20.</p> <p>Over gentle NW. slope; through scattering scrub cedar, oak and undergrowth.</p>
2.50	Leave same; enter washed bottom land, bears E. and W.
13.10	Enter dry bed of Walnut Creek, course NE., bank 5 ft. high.
17.80	Leave same, bank 4 ft. high; asc. gently over S. slope.
23.90	Remains of old house, on line.
28.10	Wire fence, bears N.70°E. and S.70°W.
28.70	Road, bears E. to Prescott and W. to Walnut Creek R.S. Enter medium growth of scrub cedar and pinon; asc. 132 ft. over S. slope.
39.95	Set an iron post, 3 ft. long, 1 in. diam., 12 ins. in the ground, and in a mound of stone to top, for $\frac{1}{4}$ sec. cor., with brass cap mkd.
	<p>$\frac{1}{4}$</p> <p>S 19 S 20</p> <p>1934</p>

Resurvey of Subdivisions of T. 18 N., R. 5 W.

BOOK 4049

chains

from which

A scrub cedar, 8 ins. diam., bears S. $61\frac{1}{2}^{\circ}$ E., 49 lks. dist., mkd. $\frac{1}{4}$ S 20 B T.

A scrub cedar limb, 6 ins. diam., bears N. $30\frac{1}{2}^{\circ}$ W., 4 lks. dist., mkd. $\frac{1}{4}$ S 19 B T.

Aas. 72 ft. over S. slope.

45.00 Hill, bears E. and W.; desc. 110 ft. over N. slope.

68.00 Foot of hill; over gentle S. slope.

79.90 The cor. of secs. 17, 18, 19 and 20, which is a mound of stone, 3 ft. base, $1\frac{1}{2}$ ft. high.

In the center of the mound,

Set an iron post 3 ft. long, 2 ins. diam., 28 ins. in the ground, for cor. of secs. 17, 18, 19 and 20, with brass cap mkd.

T 18 N	R 5 W
S 18	S 17
S 19	S 20
1934	

from which

A scrub cedar, 4 ins. diam., bears N. $66-3/4^{\circ}$ E., 70 lks. dist., mkd. B T.

A scrub cedar, 20 ins. diam., bears S. $27\frac{1}{4}^{\circ}$ E., 57 lks. dist., mkd. T 18 N R 5 W S 20 B T.

A scrub cedar, 10 ins. diam., bears S. $30-3/4^{\circ}$ W., 52 lks. dist., mkd. T 18 N R 5 W, S 19 B T.

A scrub cedar, 18 ins. diam., bears N. $8-3/4^{\circ}$ W., 70 lks. dist., mkd. T 18 N R 5 W S 18 B T.

Land: rolling and bottom.

Soil: adobe and sand, 2nd rate.

Timber: scrub cedar, pinon, oak, willow, walnut; undergrowth, scrub oak, quinine.

N. $89^{\circ}46'E.$, on true line bet. secs. 17 and 20.

Over gently rolling land; through medium growth of scrub cedar, pinon and scattering undergrowth.

21.00 Drain, 10 lks. wide, 6 ins. deep, course SE.

34.60 Road, bears N. to Seligman and S. to Prescott.

36.50 Divide, bears NW. and SE.; over gentle E. slope.

40.24 Set an iron post, 3 ft. long, 1 in. diam., 28 ins. in the ground, for $\frac{1}{4}$ sec. cor., with brass cap mkd.

$\frac{1}{4}$ S 17
S 20
1934

from which

Resurvey of Subdivisions of T. 18 N., R. 5 W.

chains

A scrub cedar, 14 ins. diam., bears N. 60°E.
87 lks. dist., mkd. $\frac{1}{4}$ S 17 B T.

A scrub cedar, 12 ins. diam., bears S. 84°E.
100 lks. dist., mkd. $\frac{1}{4}$ S 20 B T.

- 51.00 Drain, course N. 75°E.
- 59.30 Same wash, 25 lks. wide, course S. 70°E.
- 62.40 Same, course NE.
- 65.60 Same, course SE.
- 69.30 Same, course NE.
- 71.90 Old unused road, bears NW. and SE.
- 73.50 Flat spur, slopes NE.; desc. 23 ft. over gentle E. slope.
- 80.48 The cor. of secs. 16, 17, 20 and 21.

Land: gently rolling.

Soil: adobe, loam, 2nd rate.

Timber: scrub cedar, pinon, juniper; undergrowth, scrub oak.

From the cor. of secs. 17, 18, 19 and 20,

S. 86°41'W., on true line bet. secs. 18 and 19.

Over gentle SE. slope; through medium growth of scrub cedar and scattering undergrowth.

- 10.40 Change to gradual SW. slope; desc. 27 ft.
- 25.80 Wash, 40 lks. wide, 2 ft. deep, course SE.; asc. 40 ft. over rolling NE. slope.
- 42.24 Proportional distance.
- Set an iron post 3 ft. long, 1 in. diam., 26 ins. in the ground, and in a mound of stone to top, for $\frac{1}{4}$ sec. cor., with brass cap mkd.

$\frac{1}{4}$ $\frac{S\ 18}{S\ 19}$
1934

from which

A pinon, 12 ins. diam., bears N. 7 $\frac{1}{2}$ °E., 47 lks. dist. mkd. $\frac{1}{4}$ S 18 B T.

A scrub cedar, 14 ins. diam., bears S. 51°W., 46 lks. dist., mkd. $\frac{1}{4}$ S 19 B T.

Prominent group of granite boulders bears 2 chs. SW.

- 44.50 Short spur, slopes SE.; over rolling SE. slope.
- 53.70 Trail, bears N. 20°E. and S. 20°W.
- 57.00 Wash, 20 lks. wide, course SE.
- 79.00 Spur, slopes S.; desc. 64 ft. over W. slope.
- 83.96 The cor. of secs. 13, 18, 19 and 24, on the W. bdy. of the TP. described in the field notes of the E. bdy. of

Resurvey of Subdivisions of T. 18 N., R. 5 W.

BOOK 4049

chains

T. 18 N., R. 6 W., resurveyed under this group.

Land: rolling.

Soil: adobe and loam, 2nd and 3rd rates.

Timber: Scrub cedar, pinon, juniper, oak; undergrowth, scrub oak, quinine, buckthorn.

From the cor. of secs. 17, 18, 19 and 20;

N. 1° 28' W., on true line bet. secs. 17 and 18.

Over gently rolling land; through scattering scrub cedar and undergrowth.

B. 31.00 Leave flat; desc. 40 ft. over NE. slope.

34.20 Wash, 20 lks. wide, 1 ft. deep, course SE.; asc. 90 ft. over SW. slope.

41.66 Set an iron post, 3 ft. long, 1 in. diam., 24 ins. in the ground, and in a mound of stone to top, for $\frac{1}{4}$ sec. cor., with brass cap mkd.
$$\frac{1}{4}$$

S 18		S 17
1934		

from which

A scrub cedar, 6 ins. diam., bears N. $38\frac{1}{2}^{\circ}$ E., 44 lks. dist., mkd. $\frac{1}{4}$ S 17 B T.A scrub cedar, 12 ins. diam., bears N. 25° W., 1.24 chs. dist., mkd. $\frac{1}{4}$ S 18 B T.

Asc. 160 ft. over SW. slope.

54.00 Over flat top of hill.

61.00 Leave same; desc. 180 ft. over general N. slope.

78.70 Wire fence, bears E. and W.

83.32 At this point, midway in latitude bet. NE. cor. and sec. 7 and SE. cor. of sec. 18, and proportional in departure bet. the SE. cor. of sec. 8 and the SW. cor. of sec. 7.

Set an iron post 3 ft. long, 2 ins. diam., 28 ins. in the ground, for cor. of secs. 7, 8, 17 and 18, with brass cap mkd.

T 18	N	R 5	W
S 7		S 8	
S 18		S 17	
1934			

from which

A scrub cedar, 6 ins. diam., bears N. 89° E., 47 lks. dist., mkd. T 18 N R 5 W S 8 B T.A scrub cedar, 8 ins. diam., bears S. 62° E., 76 lks. dist., mkd. T 18 N R 5 W S 17 B T.

Resurvey of Subdivisions of T. 18 N.. R. 5 W.

chains

A pinon 12 ins. diam., bears S. $36\frac{1}{2}^\circ$ W., 70 lks. dist. mkd. T 18 N R 5 W S 18 B T.

A scrub cedar 30 ins. diam., bears N. $26\frac{1}{2}^\circ$ W., 2.28 chs. dist. mkd. T 18 N R 5 W S 7 B T.

Land: flat and rolling.
Soil: adobe, granite loam, 2nd and 3rd rates.
Timber: scrub cedar, pinon; undergrowth, scrub oak, catclaw, quinine.

S. $88^\circ 49'$ E., on true line bet. secs. 8 and 17.

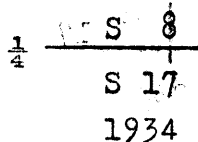
Over rolling land, through medium growth of scrub cedar, pinon and scattering undergrowth.

Asc. 109 ft. over NW. slope.

14.00 Spur, slopes N.; desc. 180 ft. over NE. slope.

35.00 Over flat, bears NW. and SE.

40.94 Set and iron post, 3 ft. long, 1 in. diam., 26 ins. in the ground, for $\frac{1}{4}$ sec. cor., with brass cap mkd.



from which

A scrub cedar, 6 ins. diam., bears S. $26\frac{1}{2}^\circ$ W., 94 lks. dist., mkd. $\frac{1}{4}$ S 17 B T.

A scrub cedar, 8 ins. diam., bears N. 67° W., 29 lks. dist. mkd. $\frac{1}{4}$ S 8 B T.

42.00 Wash, 15 lks. wide, 2 ft. deep, course SE.

54.50 Road, bears NE. to Seligman and SW. to Prescott.

55.70 Drain, course SW.; asc. 90 ft. over W. slope.

57.80 Old road, bears NE. and SW.

68.20 Change to gentle NE. slope.

71.80 Head of drain, course N.; asc. 20 ft. over NW. slope.

79.50 Cross from N. to S. side of E.-W. fence. Over gentle N. slope.

81.87 The cor. of secs. 8, 9, 16 and 17.

Land: rolling.
Soil: adobe, rocky, 2nd rate.
Timber; scrub cedar, pinon, juniper; undergrowth, scrub oak.

From the cor. of secs. 7, 8, 17 and 18.

S. $85^\circ 13'$ W. on true line bet. secs. 7 and 18.

Asc. 47 ft. over gentle E. slope; through medium growth of scrub cedar, pinon and undergrowth.

Resurvey of Subdivisions of T. 18 N., R. 5 W.

BOOK 4049

chains	
11.70	Spur, slopes S.; over broken SW. slope; desc. about 50 ft.
34.10	Wash, 30 lks. wide, 2 ft. deep, course S.25°E., asc. 37 ft. over NE. slope.
38.00	Low spur, slopes SE.; desc. gently.
41.06	Proportional distance.
	Set an iron post, 3 ft. long, 1 in. diam., 28 ins. in the ground, for $\frac{1}{4}$ sec. cor., with brass cap mkd.
	$\frac{1}{4} \begin{array}{l} S \ 7 \\ S \ 18 \\ 1934 \end{array}$
	from which
	A scrub cedar, 8 ins. diam., bears N.43 $\frac{1}{2}$ °E., 50 lks. dist., mkd. $\frac{1}{4}$ S 7 B T.
	A pinon, 12 ins. diam., bears S.51 $\frac{1}{2}$ °W., 85 lks. dist., mkd. $\frac{1}{4}$ S 18 B T.
	Des. 7 ft.
43.00	Drain, course S.30°E., asc. 17 ft.
46.00	Trail, bears N. and S.
48.00	Low flat spur, slopes SE.; desc. 16 ft.
55.00	Wash, 15 lks. wide, course SE.; asc. 21 ft.
62.00	Low flat spur, slopes SE.; desc. 22 ft.
68.90	Wash, 10 lks. wide, course SE.; asc. 53 ft. over NE. slope.
81.41	The cor. of secs. 7, 12, 13 and 18, on the W. bdy. of the Tp., described in the field notes of the E. bdy. of T.18 N. R.6 W., resurveyed under this Group.
	Land: rolling. Soil: adobe, rocky, 3rd rate. Timber: scrub cedar, pinon; undergrowth, scrub oak, quinine, manzanita, catclaw.

	From the cor. of secs. 7, 8, 17 and 18, N.1°34'W., on true line bet. secs. 7 and 8, Over rolling land; through medium growth of scrub cedar, pinon, juniper and undergrowth. Desc. slightly over NW. slope.
2.20	Wash, 15 lks. wide, 2 ft. deep, course E.; asc. 75 ft. over SE. slope.
11.00	Old unused road, bears E. and NW.
16.70	Spur, slopes SE.; desc. 50 ft. over NE. slope.
25.00	Drain, course SE.; asc. 75 ft. over S. slope.
33.00	Spur, slopes SE.; desc. 70 ft. over NE. slope.
37.50	Ravine, course SE.; asc. 25 ft. over SW. slope.
40.70	Spur, slopes SE.; desc. slightly.

Resurvey of Subdivisions of T. 18 N., R. 5 W.

chains
41.66Set an iron post, 3 ft. long, 1 in. diam., 28 ins. in the ground, for $\frac{1}{4}$ sec. cor., with brass cap mkd.
$$\frac{1}{4}$$

S 7		S 8
-----	--	-----

1934

from which

A double pinon, 6 ins. diam., bears S. $35\frac{1}{2}^{\circ}$ E., 77 lks. dist., mkd. $\frac{1}{4}$ S 8 B T.A scrub cedar, 8 ins. diam., bears S. $81\frac{1}{2}^{\circ}$ W., 44 lks. dist. mkd., $\frac{1}{4}$ S 7 B T.

Desc. 65 ft. over NE. slope.

51.00 Ravine, course S. 80° E.; asc. 87 ft. over SW. slope.

57.80 Top of slope; over gently rolling land.

71.50 Leave same; desc. 50 ft. over NE. slope.

77.70 Wash, 10 lks. wide, 2 ft. deep, course SE.; asc. 50 ft. over S. slope.

83.32 The cor. of secs. 5, 6, 7 and 8, an unmarked stone in a mound of stone, 3 ft. base, $2\frac{1}{2}$ ft. high.

In place of the stone, with the stone alongside.

Set an iron post, 3 ft. long, 2 ins. diam., 14 ins. in the ground to bedrock, and in a mound of stone to top, for cor. of secs. 5, 6, 7 and 8, with brass cap mkd.

T 18 N R 5 W

S 6		S 5
S 7		S 8

1934

from which

A scrub cedar, 5 ins. diam., bears N. 15° E., 108 lks. dist., mkd. T 18 N R 5 W S 5 B T.A scrub cedar, 8 ins. diam., bears S. 9° E., 1.59 chs. dist., mkd. T 18 N R 5 W S 8 B T.A scrub cedar, 6 ins. diam., bears S. 19° W., 1.27 chs. dist., mkd. T 18 N R 5 W S 7 B T.A scrub cedar, 10 ins. diam., bears N. 59° W., 72 lks. dist., mkd. T 18 N R 5 W S 6 B T.

Land: rolling.

Soil: adobe, gravel, 3rd rate.

Timber: scrub cedar, pinon, juniper; undergrowth, scrub oak, catclaw, quinine.

S. $87^{\circ}20'$ E., on true line bet. secs. 5 and 8.

Over rolling S. slope; through scattering scrub cedar and pinon and undergrowth.

Resurvey of Subdivisions of T. 18 N., R. 5 W.

BOOK 4049

chains	Asc. SW. slope 20 ft.
10.00	Sour. slopes SE.; desc. 120 ft. over NE. slope.
34.00	Foot of slope; over valley bottom.
39.50	Drain, 80 lks. wide, 10 ft. deep, course SE.
41.05	Set an iron post, 3 ft. long, 1 in. diam., 28 ins. in the ground, for $\frac{1}{4}$ sec. cor., with brass cap mkd.
	$\frac{1}{4}$ S 5 $\frac{1}{4}$ S 8 1934
	from which
	A scrub cedar, 14 ins. in diam., bears S. $1\frac{1}{2}^{\circ}$ E., 1.32 chs. dist., mkd. $\frac{1}{4}$ S 8 B T.
	A scrub cedar, 5 ins. diam., bears N. 6° W., 52 lks. dist., mkd. $\frac{1}{4}$ S 5 B T.
	Desc. 35 ft. over gentle SE. slope.
54.80	Wash, 15 lks. wide, 1 ft. deep, course S. 30° E.; asc. 75 ft. over SW. slope.
80.40	Top of flat spur, slopes SE.
82.10	The cor. of secs. 4, 5, 8 and 9.
	Land: rolling. Soil: adobe, volcanic loam, 2nd and 3rd rates. Timber: scrub cedar, pinon, juniper; undergrowth, scrub oak.

	From the cor. of secs. 5, 6, 7 and 8.
	S. $83^{\circ}58'$ W., on true line bet. secs. 6 and 7.
	Over rolling land; through medium growth of scrub cedar, pinon and undergrowth.
	Desc. 23 ft. over SW. slope.
5.20	Drain, course S.; asc. 20 ft. over SE. slope.
13.50	Drain, course SE.; asc. 33 ft. over NE. slope.
15.80	Change to gentle SW. slope; desc. 34 ft. over SW. slope.
28.00	Wash, 10 lks. wide, course S. 75° E.; asc. 74 ft. over NE. slope.
36.00	Spur, slopes SE.; desc. 15 ft. over SW. slope.
37.60	Trail, bears NW. and SE.
38.52	Proportional distance.
	Set an iron post, 3 ft. long, 1 in. diam., 28 ins. in the ground, for $\frac{1}{4}$ sec. cor., with brass cap mkd.
	$\frac{1}{4}$ S 6 $\frac{1}{4}$ S 7 1934
	from which

Resurvey of Subdivisions of T. 18 N., R. 5 W.

chains

A scrub cedar, 8 ins. diam., bears N.25 $\frac{1}{2}$ °E., 92 lks.
dist., mkd. $\frac{1}{4}$ S 6 B T.

A scrub cedar, 12 ins. diam., bears S.86 $\frac{1}{4}$ °E., 1.23 chs.
dist., mkd. $\frac{1}{4}$ S 7 B T.

Desc. 34 ft. over SW. slope.

45.10 Wash, 25 lks. wide, course SE.; asc. 134 ft. over NE.
slope.

54.40 Spur, slopes SE., from W.; desc. 15 ft. over same.

60.30 Head of ravine, course SE.; asc. 110 ft. over E. slope.

76.26 The cor. of secs. 1, 6, 7 and 12, on the W. bdy. of the Tp
described in the field notes of the E. bdy. of T.18 N.,
R.6 W., resurveyed under this group.

Land: rolling.

Soil: adobe, rocky, 3rd rate.

Timber: scrub cedar, pinon, juniper; undergrowth, scrub
oak, quinine, catclaw.

From the cor. of secs. 5, 6, 7 and 8,

N.0°24'E., on true line bet. secs. 5 and 6.

Over rolling land; through scattering scrub cedar and
pinon and medium undergrowth.

Asc. 50 ft. over S. slope.

7.50 Over top of spur, slopes E.

10.80 Leave same, desc. 125 ft. over NE. slope.

23.60 Drain, 10 lks. wide., course S.70°E.

27.60 Wash, 20 lks. wide., 6 ft. deep, course SE.; asc. 100 ft.
over SW. slope.

37.79 Proportional distance,

Set an iron post, 3 ft. long, 1 in. diam., 8 ins. in the
ground, and in a mound of stone to top, for $\frac{1}{4}$ sec. cor.,
with brass cap mkd.

$\frac{1}{4}$
S 6 | S 5

1934

from which

A scrub cedar, 4 ins. diam., bears S.43°E., 11 lks.
dist., mkd. B T.

A scrub cedar, 4 ins. diam., bears N.78°W., 35 lks.
dist., mkd. B T.

Asc. 98 ft. over SW. slope.

47.00 Change to NW. slope; desc. 195 ft.

64.00 Wash, 15 lks. wide, 5 ft. deep, course NE.; asc. 23 ft.
over E. slope.

74.00 Change to NE. slope; desc. slightly.

Resurvey of Subdivisions of T.18 N., R. 5 W.

BOOK 4049

chains
75.39

The cor. of secs. 5 and 6 only, on the N.bdy. of the Tp., which is an iron post, 3 ins. diam., 8 ins. above a mound of stone, firmly set, and marked and witnessed, as described in the official record.

Land: rolling.

Soil: adobe, rocky, 3rd rate.

Timber: scrub cedar, pinon, juniper; undergrowth, scrub oak, locust, manzanita, quinine.

FINAL TEST

For final test of solar attachments of Buff & Buff transits Nos. 9223 and 9977, see the field notes of the subdivisions of T.18 N., R.6 W., surveyed and resurveyed under this Group.

GENERAL DESCRIPTION

The township lies 35 miles NW. of the City of Prescott, Ariz., and 30 miles S. of the town of Seligman, Ariz., with a partly improved road between the two running thru the township.

Land is rolling, with a little mountainous land in the SW. corner, and with occasional flat valleys and malpais mesas elsewhere. Nearly all of the rock and soil is of late volcanic origin.

There is a moderate growth of scrub cedar over nearly all of the township, with lesser amounts of pinon, juniper, walnut, willow, cherry and pine. There is no merchantable timber. Undergrowth is mainly scrub oak. There is a fair stand of grass over most of the township.

Walnut Creek runs Easterly through the center of the township. It has water on its surface except where the wash is unusually wide. It appears to have widened its channel considerably in recent years. There is little water except that of the creek.

There is considerable fencing in connection with the stock-raising in the township. There is no other industry. There are irrigated fields in secs. 6, 20, 22, 30 and 31.

Residents are H. Irving and J.R. Williams, the latter a famous cartoonist.

The elevation of the township is about 5000 ft. above sea level.